



R.O.A.R. DATA

Reliable, Original & Authentic Results

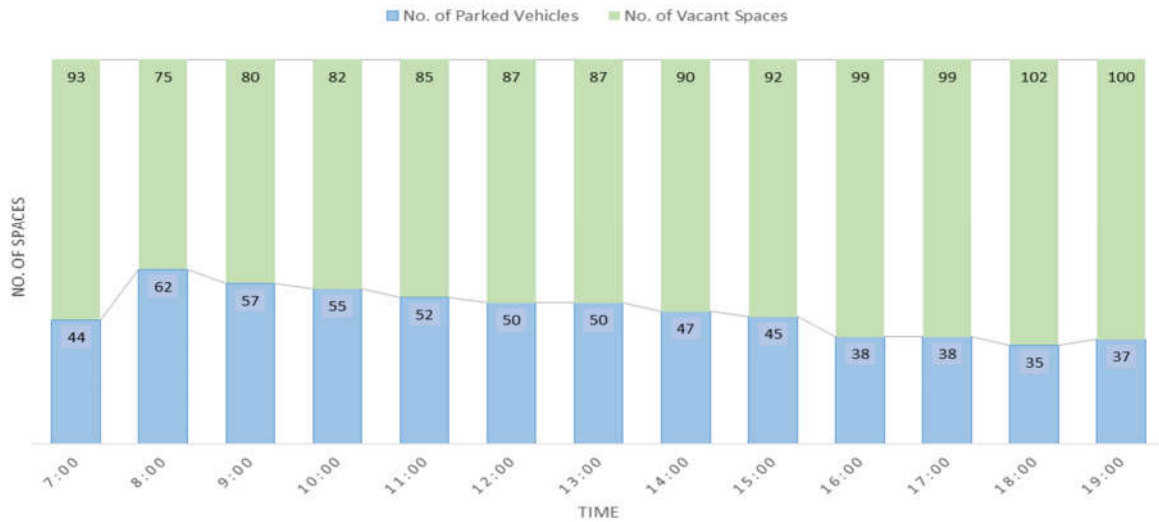
Ph.88196847, Fax 88196849, Mob.0418-239019

Client : Varga Traffic Planning
 Job No / Name : 5945 BULLI Hospital Parking Survey
 Day/Date : Monday 22nd February 2016

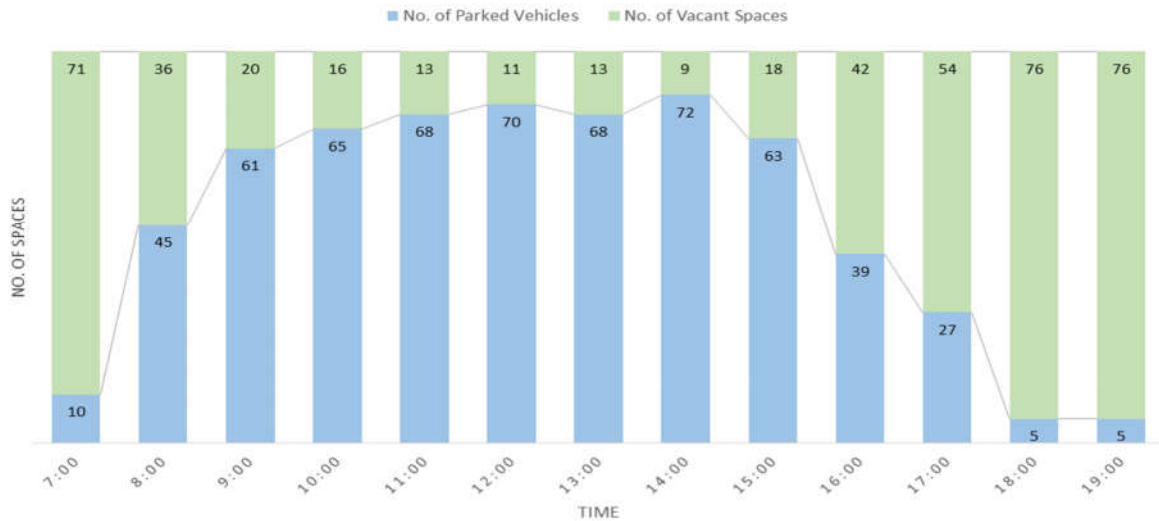


Zone	Location	Capacity	0700	0800	0900	1000	1100	1200	1300	1400	1500	1600	1700	1800	1900
A	Hospital Rd South / Side	23	8	16	15	14	16	14	12	12	13	9	7	9	7
B	Hospital Rd South / Side	6	3	4	4	5	4	4	4	4	3	0	0	0	0
C	Hospital Rd South / Side	20	4	8	8	7	5	6	5	5	4	4	5	3	3
D	Hospital Rd North / Side	11	6	7	7	6	5	5	5	5	4	4	4	5	7
E	Hospital Rd North / Side	12	4	6	7	5	5	5	5	5	4	3	3	2	2
F	Hospital Rd North / Side	18	4	6	5	5	5	5	6	4	4	5	6	4	7
G	Dumbrell Rd North / Side	5	3	3	1	1	1	1	2	2	2	2	3	3	3
H	Dumbrell Rd South / Side	15	6	6	6	7	7	8	9	8	7	7	6	5	4
I	Tulip Way East / Side	8	3	3	3	4	3	0	0	0	2	2	2	2	2
J	Tulip Way West / Side	5	0	0	0	0	0	0	0	0	0	0	0	0	0
K	Tulip Way West / Side	5	1	1	1	1	1	1	1	1	1	1	1	1	1
L	Gardenia Tce West / Side	4	1	1	0	0	0	1	1	1	1	1	1	1	1
M	Gardenia Tce East / Side	5	1	1	0	0	0	0	0	0	0	0	0	0	0
	Hospital														
1	Car Park	81	10	45	61	65	68	70	68	72	63	39	27	5	5
2	Car Park	8	1	0	1	3	4	8	8	5	2	2	2	4	3
3	Car Park	30	12	12	11	14	16	15	18	18	20	20	21	20	18
4	Car Park	32	22	22	18	15	15	15	15	15	23	24	23	23	23
5	Car Park	5	5	2	3	2	2	3	3	2	3	3	3	3	3
Other	Parked other places in hospital	0	0	0	0	0	0	0	0	0	0	0	0	0	0
Total Vehicles Parked		293	94	143	151	154	157	161	162	159	156	126	114	90	89
Number of Vacant Spaces			199	150	142	139	136	132	131	134	137	167	179	203	204
% of Capacity Used			32.1%	48.8%	51.5%	52.6%	53.6%	54.9%	55.3%	54.3%	53.2%	43.0%	38.9%	30.7%	30.4%

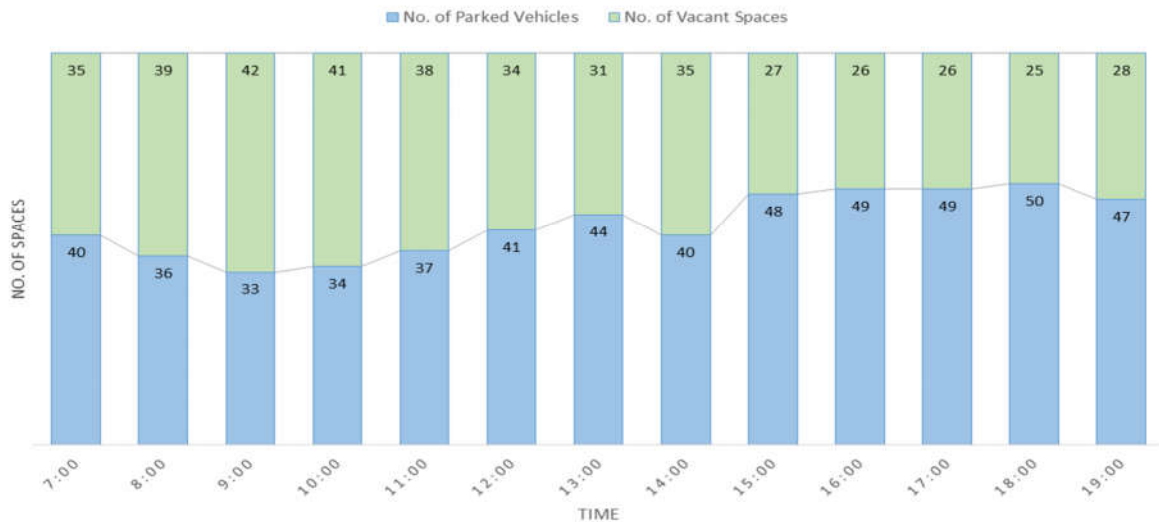
PARKING ACCUMULATION SURVEY (ON-STREET PARKING ZONE A-M)



PARKING ACCUMULATION SURVEY (HOSPITAL CAR PARK 1)



PARKING ACCUMULATION SURVEY (HOSPITAL CAR PARK 2-5)





2/17/2016

Bulli NSW - Google Maps

Google Maps Bulli NSW



Map data ©2016 Google 50 m