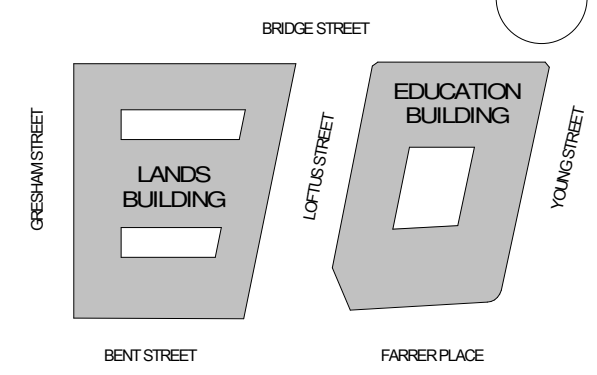


**EXTENT OF CHANGED
DEMOLITION SCOPE
BETWEEN MOD 09 + MOD 15**

© COPYRIGHT OF THIS DRAWING IS VESTED IN HASSELL LTD.
2019 HASSELL LTD.

THIS DRAWING IS AN UNCONTROLLED COPY, UNLESS NOTED OTHERWISE.

KEYPLAN



GENERAL NOTES:

1. THIS DRAWING PACKAGE IS SUBMITTED FOR SSD 7484 MODIFICATION 9 AND RELATES TO PROPOSED AMENDMENTS TO THE LANDS BUILDING WITHIN THE SANDSTONE PRECINCT.
2. REFER TO SSD MODIFICATION 3 FOR CURRENT PROPOSALS FOR THE EDUCATION BUILDING.
3. REFER TO SSD MODIFICATION 3 FOR CURRENT PROPOSALS FOR THE SUBTERRANEAN LINK.
4. DO NOT SCALE DRAWINGS. WRITTEN DIMENSIONS GOVERN.
5. ALL DIMENSIONS ARE IN MILLIMETRES UNLESS NOTED OTHERWISE.

KEY

- SITE BOUNDARY
- FLOOR/ROOF DEMOLITION
- WALLS DEMOLITION
- FLOOR FINISH / ROOF CLADDING REMOVAL

CHANGES LEGEND

- 01 EXISTING ELEMENT RETAINED
- 02 EXISTING ELEMENT REMOVED
- 03 EXISTING DEMOLITION EXTENTS MODIFIED
- 04 EXISTING ELEMENT REMOVED FOR REINSTATEMENT

15.10.21

**FOR INFORMATION
OVERLAY DEMOLITION
DRAWINGS.**

ISSUE	DESCRIPTION	DATE
08	S4.55 MOD10 DEMOLITION FOR APPROVAL	30.09.20
07	S4.55 MOD10 DEMOLITION FOR APPROVAL	20.07.20
06	S4.55 MOD2 DEMOLITION	08.05.19
05	S4.55 MOD2 DEMOLITION	14.08.18
04	S4.55 MOD2 DEMOLITION	03.08.18
03	S4.55 MOD2 DEMOLITION	20.07.18
02	DRAFT AMENDED DA	15.11.17
01	DEVELOPMENT APPLICATION	06.10.16
00	EXISTING & DEMOLITION DA PLANS	15.09.16

ARCHITECT

HASSELL

HASSELL Limited ABN 007 711 435
LEVEL 2, PIER B9,
23 HICKSON ROAD
SYDNEY NSW 2000 AUSTRALIA
SYDNEY@HASSELLSTUDIO.COM
T +61 2 9101 2000 F +61 2 9101 2100
Nominated Architects NSW
Tony Crist 5350 Glenn Scott 6842 Ross de la Motte 7398

CLIENT

**PONTIAC LAND
(AUSTRALIA) PTY. LTD.**

PROJECT

**SANDSTONE
PRECINCT LANDS
BUILDING**

23-39 BRIDGE STREET, SYDNEY 2000,
AUSTRALIA

PROJECT NUMBER **013979**

SCALE @ B1	DRAWN	REVIEWED	APPROVED
1:200	JB	JM	LW

STATUS

FOR APPROVAL
DRAWING TITLE
DEMOLITION PLANS
LANDS BUILDING - LOWER GROUND
EDUCATION BUILDING - BASEMENT LEVEL 01

DRAWING NUMBER

SP-DA-G-2297 08

Original Sheet Size B1-1000 x 707mm

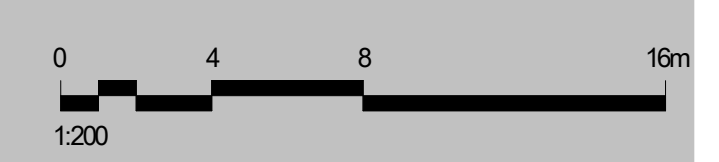


NSW GOVERNMENT
Planning, Industry & Environment
Issued under the Environmental Planning and Assessment Act 1979

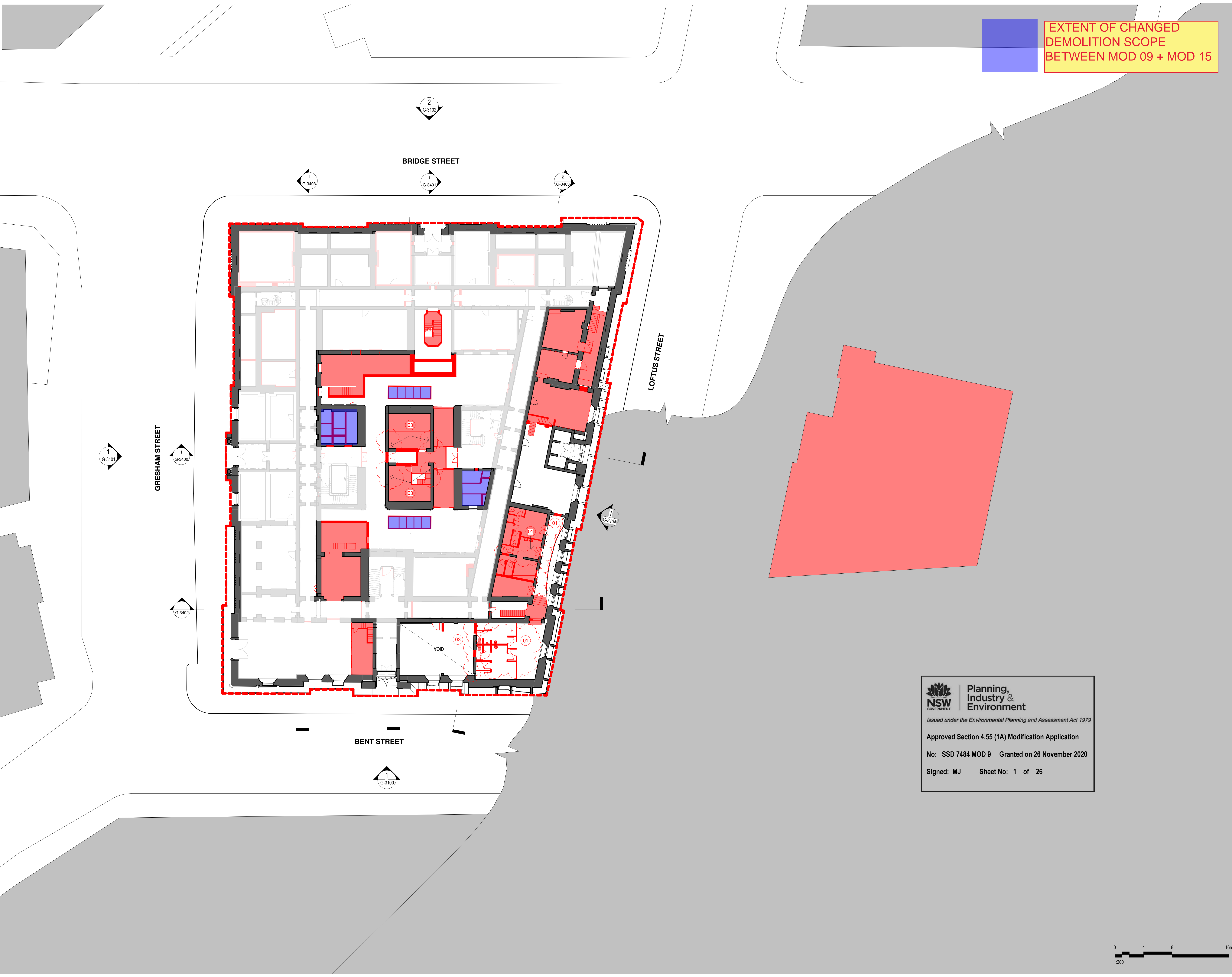
Approved Section 4.55 (1A) Modification Application

No: SSD 7484 MOD 9 Granted on 26 November 2020

Signed: MJ Sheet No: 20 of 26



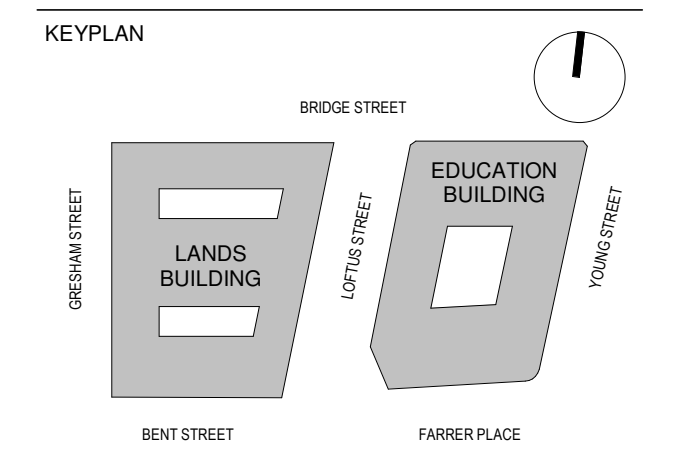
B:\1367\Sandstone Precinct Lands Building\SP-AR-LHSL_INTERIOR.rvt
30/09/2020 3:21:45 PM



**EXTENT OF CHANGED
DEMOLITION SCOPE
BETWEEN MOD 09 + MOD 15**

© COPYRIGHT OF THIS DRAWING IS VESTED IN HASSELL LTD.
2019 HASSELL LTD.

THIS DRAWING IS AN UNCONTROLLED COPY, UNLESS NOTED OTHERWISE.



GENERAL NOTES:

1. THIS DRAWING PACKAGE IS SUBMITTED FOR SSD 7484 MODIFICATION 4 AND RELATES TO PROPOSED AMENDMENTS TO THE LANDS BUILDING WITHIN THE SANDSTONE PRECINCT.
2. REFER TO SSD MODIFICATION 3 FOR CURRENT PROPOSALS FOR THE EDUCATION BUILDING.
3. REFER TO SSD MODIFICATION 3 FOR CURRENT PROPOSALS FOR THE SUBTERRANEAN LINK.
4. DO NOT SCALE DRAWINGS. WRITTEN DIMENSIONS GOVERN.
5. ALL DIMENSIONS ARE IN MILLIMETRES UNLESS NOTED OTHERWISE.

KEY

- SITE BOUNDARY
- FLOOR/ROOF DEMOLITION
- WALLS DEMOLITION
- FLOOR FINISH / ROOF CLADDING REMOVAL

CHANGES LEGEND

- 01 EXISTING ELEMENT RETAINED
- 02 EXISTING ELEMENT REMOVED
- 03 EXISTING DEMOLITION EXTENTS MODIFIED
- 04 EXISTING ELEMENT REMOVED FOR REINSTATEMENT

15.10.21
**FOR INFORMATION
OVERLAY DEMOLITION
DRAWINGS.**

ISSUE	DESCRIPTION	DATE
07	S4.55 MOD10 DEMOLITION FOR APPROVAL	20.07.20
06	S4.55 MOD2 DEMOLITION	08.05.19
05	S4.55 MOD2 DEMOLITION	14.08.18
04	S4.55 MOD2 DEMOLITION	03.08.18
03	S4.55 MOD2 DEMOLITION	20.07.18
02	DRAFT AMENDED DA	15.11.17
01	DEVELOPMENT APPLICATION	06.10.16
00	EXISTING & DEMOLITION DA PLANS	15.09.16

ARCHITECT
HASSELL
HASSELL Limited ABN 007 711 435
LEVEL 2, PIER 8/9,
23 HICKSON ROAD,
SYDNEY NSW 2000 AUSTRALIA
SYDNEY@HASSELLSTUDIO.COM
T +61 2 9101 2000 F +61 2 9101 2100
Nominated Architects NSW
Tony Grist 5350 Glenn Scott 6842 Ross de la Motte 7398

CLIENT
**PONTIAC LAND
(AUSTRALIA) PTY. LTD.**

PROJECT
**SANDSTONE
PRECINCT LANDS
BUILDING**
23-39 BRIDGE STREET, SYDNEY 2000,
AUSTRALIA

PROJECT NUMBER **013979**

SCALE @ B1	DRAWN	REVIEWED	APPROVED
1 : 200	JB	JM	LW

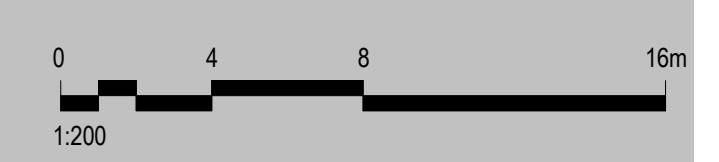
STATUS
FOR APPROVAL

DRAWING TITLE
DEMOLITION PLANS
LANDS BUILDING - LOWER GROUND
MEZZANINE

DRAWING NUMBER **SP-DA-G-2298** ISSUE **07**
Original Sheet Size B1-1000 x 707mm

**Planning,
Industry &
Environment**
Issued under the Environmental Planning and Assessment Act 1979

Approved Section 4.55 (1A) Modification Application
No: SSD 7484 MOD 9 Granted on 26 November 2020
Signed: MJ Sheet No: 1 of 26



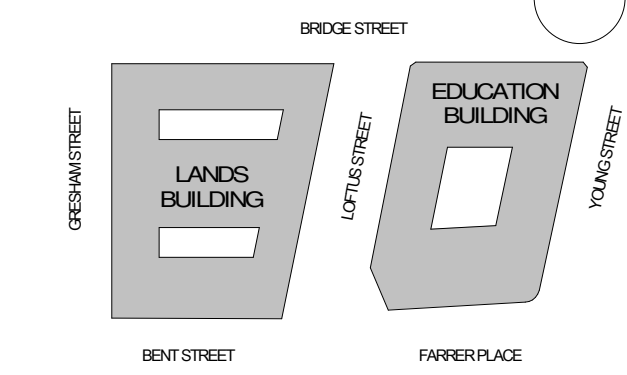
B:\1600\Sandstone Precinct Lands Building\SP-AR-LHSL_INTERIOR.rvt 28/07/2020 5:41:18 PM

**EXTENT OF CHANGED
DEMOLITION SCOPE
BETWEEN MOD 09 + MOD 15**

© COPYRIGHT OF THIS DRAWING IS VESTED IN HASSELL LTD.
2019 HASSELL LTD.

THIS DRAWING IS AN UNCONTROLLED COPY, UNLESS NOTED OTHERWISE.

KEYPLAN



GENERAL NOTES:

1. THIS DRAWING PACKAGE IS SUBMITTED FOR SSD 7484 MODIFICATION 14 AND RELATES TO PROPOSED AMENDMENTS TO THE LANDS BUILDING WITHIN THE SANDSTONE PRECINCT.
2. REFER TO SSD MODIFICATION 13 FOR CURRENT PROPOSALS FOR THE EDUCATION BUILDING.
3. REFER TO SSD MODIFICATION 13 FOR CURRENT PROPOSALS FOR THE SUBTERRANEAN LINK.
4. DO NOT SCALE DRAWINGS. WRITTEN DIMENSIONS GOVERN.
5. ALL DIMENSIONS ARE IN MILLIMETRES UNLESS NOTED OTHERWISE.

KEY

- SITE BOUNDARY
- FLOOR/ROOF DEMOLITION
- WALLS DEMOLITION
- FLOOR FINISH / ROOF CLADDING REMOVAL

CHANGES LEGEND

- 01 EXISTING ELEMENT RETAINED
- 02 EXISTING ELEMENT REMOVED
- 03 EXISTING DEMOLITION EXTENTS MODIFIED
- 04 EXISTING ELEMENT REMOVED FOR REINSTATEMENT

15.10.21

**FOR INFORMATION
OVERLAY DEMOLITION
DRAWINGS.**

ISSUE	DESCRIPTION	DATE
09	S4.55 MOD10 DEMOLITION	30.09.20
08	S4.55 MOD10 DEMOLITION	20.07.20
07	FOR APPROVAL	08.05.19
06	S4.55 MOD2 DEMOLITION	14.08.18
05	S4.55 MOD2 DEMOLITION	03.08.18
04	S4.55 MOD2 DEMOLITION	20.07.18
03	DRAFT AMENDED DA	15.11.17
02	DEVELOPMENT APPLICATION - AMENDMENT	14.10.16
01	DEVELOPMENT APPLICATION	06.10.16
00	EXISTING & DEMOLITION DA PLANS	15.09.16

ARCHITECT

HASSELL

HASSELL Limited AEN 007 711 435
LEVEL 2, PIER B9,
23 HICKSON ROAD
SYDNEY NSW 2000 AUSTRALIA
SYDNEY@HASSELLSTUDIO.COM
T +61 2 9101 2000 F +61 2 9101 2100
Nominated Architects NSW
Tony Crist 5350 Glenn Scott 6842 Ross de la Motte 7398

CLIENT

**PONTIAC LAND
(AUSTRALIA) PTY. LTD.**

PROJECT

**SANDSTONE
PRECINCT LANDS
BUILDING**

23-39 BRIDGE STREET, SYDNEY 2000,
AUSTRALIA

PROJECT NUMBER **013979**

SCALE @ B1	DRAWN	REVIEWED	APPROVED
1 : 200	JB	JM	LW

STATUS

FOR APPROVAL

DRAWING TITLE

DEMOLITION PLANS


LANDS BUILDING - GROUND LEVEL
EDUCATION BUILDING - LOWER GROUND

DRAWING NUMBER

SP-DA-G-2299 **09**

Original Sheet Size B1-1000 x 707mm



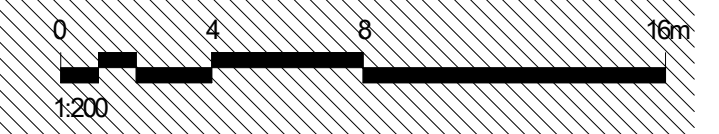
 **Planning,
Industry &
Environment**

Issued under the Environmental Planning and Assessment Act 1979

Approved Section 4.55 (1A) Modification Application

No: SSD 7484 MOD 9 Granted on 26 November 2020

Signed: MJ Sheet No: 21 of 26



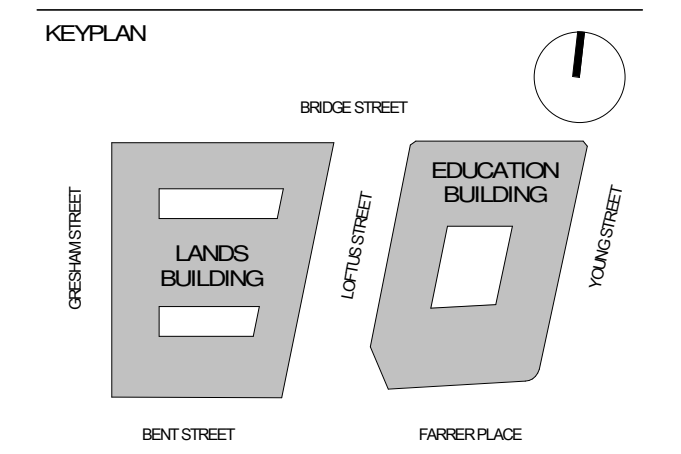
B:\160\Sandstone Precinct Lands Building\SP-AR-LHS_INTERIOR.rvt 30/09/2020 3:22:19 PM

**EXTENT OF CHANGED
DEMOLITION SCOPE
BETWEEN MOD 09 + MOD 15**

NSW Planning, Industry & Environment
 Issued under the Environmental Planning and Assessment Act 1979
 Approved Section 4.55 (1A) Modification Application
 No: SSD 7484 MOD 9 Granted on 26 November 2020
 Signed: MJ Sheet No: 22 of 26

© COPYRIGHT OF THIS DRAWING IS VESTED IN HASSELL LTD.
 2019 HASSELL LTD.

THIS DRAWING IS AN UNCONTROLLED COPY, UNLESS NOTED OTHERWISE.



- GENERAL NOTES:**
1. THIS DRAWING PACKAGE IS SUBMITTED FOR SSD 7484 MODIFICATION 9 AND RELATES TO PROPOSED AMENDMENTS TO THE LANDS BUILDING WITHIN THE SANDSTONE PRECINCT.
 2. REFER TO SSD MODIFICATION 3 FOR CURRENT PROPOSALS FOR THE EDUCATION BUILDING.
 3. REFER TO SSD MODIFICATION 3 FOR CURRENT PROPOSALS FOR THE SUBTERRANEAN LINK.
 4. DO NOT SCALE DRAWINGS. WRITTEN DIMENSIONS GOVERN.
 5. ALL DIMENSIONS ARE IN MILLIMETRES UNLESS NOTED OTHERWISE.

- KEY**
- SITE BOUNDARY
 - FLOOR/ROOF DEMOLITION
 - WALLS DEMOLITION
 - FLOOR FINISH / ROOF CLADDING REMOVAL

- CHANGES LEGEND**
- 01 EXISTING ELEMENT RETAINED
 - 02 EXISTING ELEMENT REMOVED
 - 03 EXISTING DEMOLITION EXTENTS MODIFIED
 - 04 EXISTING ELEMENT REMOVED FOR REINSTATEMENT

15.10.21
**FOR INFORMATION
 OVERLAY DEMOLITION
 DRAWINGS.**

ISSUE	DESCRIPTION	DATE
01	S4.55 MOD10 DEMOLITION	30.09.20
010	S4.55 MOD10 DEMOLITION	20.07.20
09	MOD8 APPLICATION	18.02.20
08	MOD8 APPLICATION FOR APPROVAL	11.02.20
07	FOR APPROVAL	08.05.19
06	S4.55 MOD2 DEMOLITION	14.08.18
05	S4.55 MOD2 DEMOLITION	03.08.18
04	S4.55 MOD2 DEMOLITION	20.07.18
03	DRAFT AMENDED DA	15.11.17
02	DEVELOPMENT APPLICATION - AMENDMENT	14.10.16
01	DEVELOPMENT APPLICATION	06.10.16

HASSELL
 HASSELL Limited AEN 007 711 435
 LEVEL 2, PIER B9,
 23 HICKSON ROAD
 SYDNEY NSW 2000 AUSTRALIA
 SYDNEY@HASSELLSTUDIO.COM
 T +61 2 9101 2000 F +61 2 9101 2100
 Nominated Architects NSW
 Tony Crist 5350 Glenn Scott 6842 Ross de la Motte 7398

CLIENT
**PONTIAC LAND
 (AUSTRALIA) PTY. LTD.**

PROJECT
**SANDSTONE
 PRECINCT LANDS
 BUILDING**

23-39 BRIDGE STREET, SYDNEY 2000, AUSTRALIA

PROJECT NUMBER **013979**

SCALE @ B1	DRAWN	REVIEWED	APPROVED
1:200	JB	JM	LW

FOR APPROVAL
 DRAWING TITLE
 DEMOLITION PLANS
 LANDS BUILDING - LEVEL 01
 EDUCATION BUILDING - GROUND

DRAWING NUMBER **SP-DA-G-2300** ISSUE **011**
 Original Sheet Size B1-1000 x 707mm



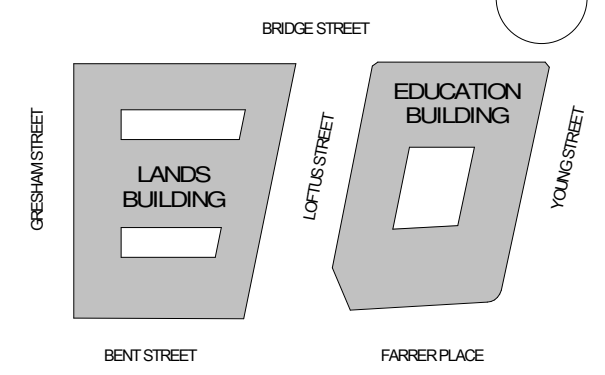
B:\160\Sandstone Precinct Lands Building\SP-AR-LHSL_INTERIOR.rvt
 30/09/2020 3:24:44 PM

**EXTENT OF CHANGED
DEMOLITION SCOPE
BETWEEN MOD 09 + MOD 15**

© COPYRIGHT OF THIS DRAWING IS VESTED IN HASSELL LTD.
2019 HASSELL LTD.

THIS DRAWING IS AN UNCONTROLLED COPY, UNLESS NOTED OTHERWISE.

KEYPLAN



GENERAL NOTES:

1. THIS DRAWING PACKAGE IS SUBMITTED FOR SSD 7484 MODIFICATION 14 AND RELATES TO PROPOSED AMENDMENTS TO THE LANDS BUILDING WITHIN THE SANDSTONE PRECINCT.
2. REFER TO SSD MODIFICATION 13 FOR CURRENT PROPOSALS FOR THE EDUCATION BUILDING.
3. REFER TO SSD MODIFICATION 13 FOR CURRENT PROPOSALS FOR THE SUBTERRANEAN LINK.
4. DO NOT SCALE DRAWINGS, WRITTEN DIMENSIONS GOVERN.
5. ALL DIMENSIONS ARE IN MILLIMETRES UNLESS NOTED OTHERWISE.

KEY

- SITE BOUNDARY
- FLOOR/ROOF DEMOLITION
- WALLS DEMOLITION
- FLOOR FINISH / ROOF CLADDING REMOVAL

CHANGES LEGEND

- 01 EXISTING ELEMENT RETAINED
- 02 EXISTING ELEMENT REMOVED
- 03 EXISTING DEMOLITION EXTENTS MODIFIED
- 04 EXISTING ELEMENT REMOVED FOR REINSTATEMENT

15.10.21

**FOR INFORMATION
OVERLAY DEMOLITION
DRAWINGS.**

ISSUE DESCRIPTION	DATE
09 S4.55 MOD10 DEMOLITION FOR APPROVAL	30.09.20
08 S4.55 MOD10 DEMOLITION FOR APPROVAL	20.07.20
07 S4.55 MOD2 DEMOLITION	08.05.19
06 S4.55 MOD2 DEMOLITION	14.08.18
05 S4.55 MOD2 DEMOLITION	03.08.18
04 S4.55 MOD2 DEMOLITION	20.07.18
03 DRAFT AMENDED DA	15.11.17
02 DEVELOPMENT APPLICATION - AMENDMENT	14.10.16
01 DEVELOPMENT APPLICATION	06.10.16
00 EXISTING & DEMOLITION DA PLANS	15.09.16

ARCHITECT

HASSELL

HASSELL Limited AEN 007 711 435
LEVEL 2, PIER B9,
23 HICKSON ROAD,
SYDNEY NSW 2000 AUSTRALIA
SYDNEY@HASSELLSTUDIO.COM
T +61 2 9101 2000 F +61 2 9101 2100
Nominated Architects NSW
Tony Crist 5350 Glenn Scott 6842 Ross de la Motte 7938

CLIENT

**PONTIAC LAND
(AUSTRALIA) PTY. LTD.**

PROJECT

**SANDSTONE
PRECINCT LANDS
BUILDING**

23-39 BRIDGE STREET, SYDNEY 2000,
AUSTRALIA

PROJECT NUMBER **013979**

SCALE @ B1	DRAWN	REVIEWED	APPROVED
1:200	JB	JM	LW

STATUS

FOR APPROVAL

DRAWING TITLE

DEMOLITION PLANS

LANDS BUILDING - LEVEL 02
EDUCATION BUILDING - LEVEL 01

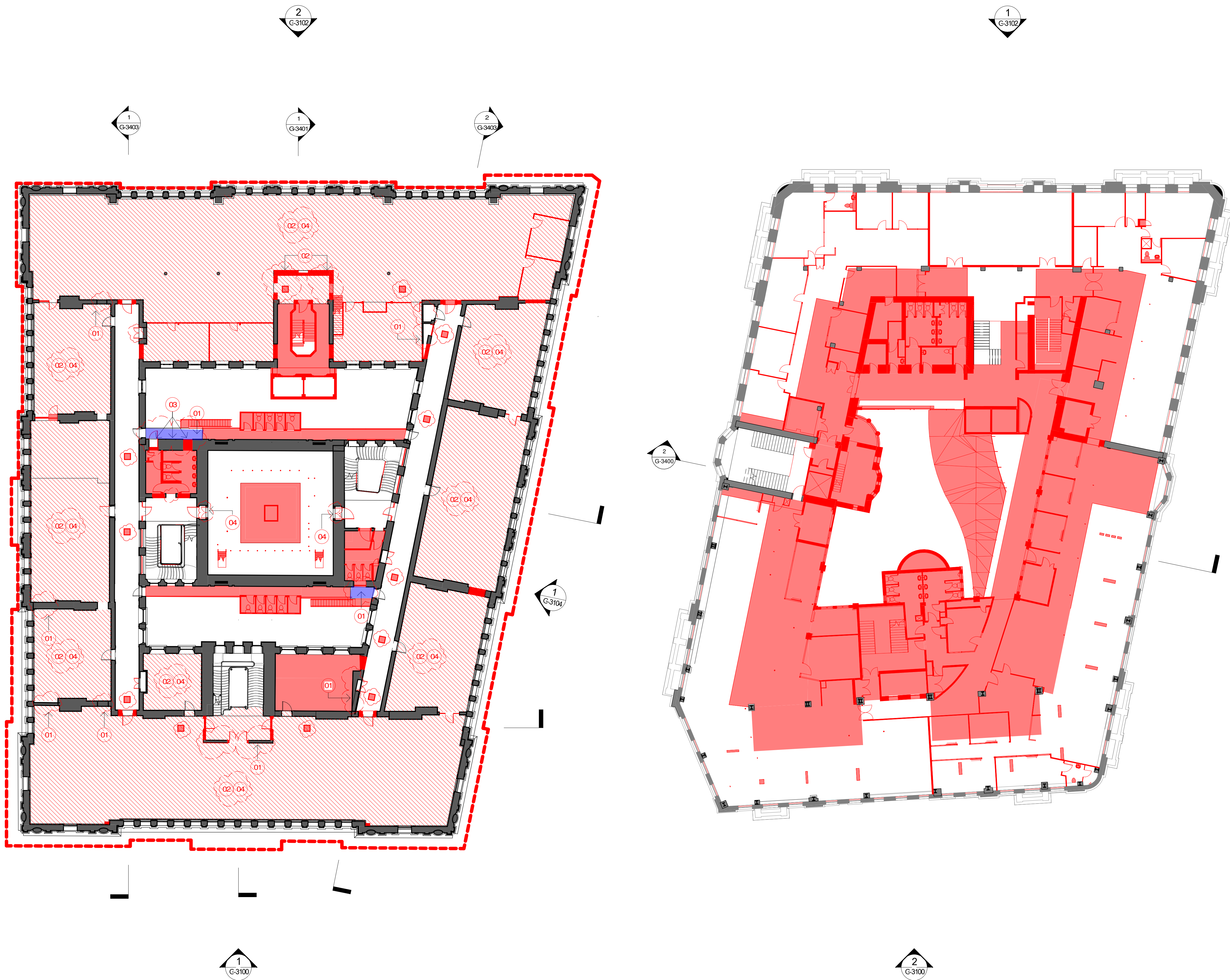
DRAWING NUMBER

SP-DA-G-2301

ISSUE

09

Original Sheet Size B1-1000 x 707mm

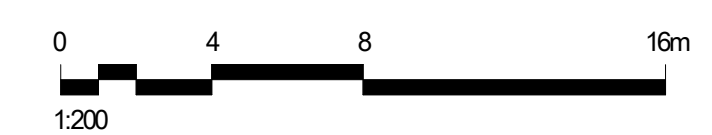


NSW GOVERNMENT | **Planning, Industry & Environment**
Issued under the Environmental Planning and Assessment Act 1979

Approved Section 4.55 (1A) Modification Application

No: SSD 7484 MOD 9 Granted on 26 November 2020

Signed: MJ Sheet No: 23 of 26



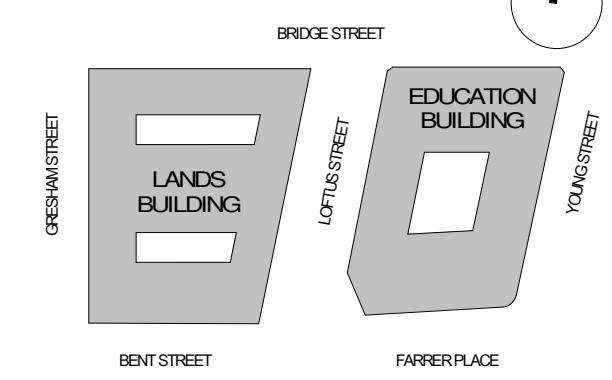
B:\360\Sandstone Precinct Lands Building\SP-AR-LHSL_INTERIOR.rvt
30/09/2020 3:23:12 PM

**EXTENT OF CHANGED
DEMOLITION SCOPE
BETWEEN MOD 09 + MOD 15**

© COPYRIGHT OF THIS DRAWING IS VESTED IN HASSELL LTD.
2019 HASSELL LTD.

THIS DRAWING IS AN UNCONTROLLED COPY, UNLESS NOTED OTHERWISE.

KEYPLAN



GENERAL NOTES:
1. THIS DRAWING PACKAGE IS SUBMITTED FOR SSD 7484 MODIFICATION 14 AND RELATES TO PROPOSED AMENDMENTS TO THE LANDS BUILDING WITHIN THE SANDSTONE PRECINCT.
2. REFER TO SSD MODIFICATION 13 FOR CURRENT PROPOSALS FOR THE EDUCATION BUILDING.
3. REFER TO SSD MODIFICATION 13 FOR CURRENT PROPOSALS FOR THE SUBTERRANEAN LINK.
4. DO NOT SCALE DRAWINGS, WRITTEN DIMENSIONS GOVERN.
5. ALL DIMENSIONS ARE IN MILLIMETRES UNLESS NOTED OTHERWISE.

KEY

CHANGES LEGEND
 01 EXISTING ELEMENT RETAINED
 02 EXISTING ELEMENT REMOVED
 03 EXISTING DEMOLITION EXTENTS MODIFIED
 04 EXISTING ELEMENT REMOVED FOR REINSTATEMENT

15.10.21
**FOR INFORMATION
 OVERLAY DEMOLITION
 DRAWINGS.**

ISSUE	DESCRIPTION	DATE
09	S4.55 MOD10 DEMOLITION	30.09.20
08	S4.55 MOD10 DEMOLITION FOR APPROVAL	20.07.20
07	S4.55 MOD2 DEMOLITION	08.05.19
06	S4.55 MOD2 DEMOLITION	14.08.18
05	S4.55 MOD2 DEMOLITION	03.08.18
04	S4.55 MOD2 DEMOLITION	20.07.18
03	DRAFT AMENDED DA	15.11.17
02	DEVELOPMENT APPLICATION - AMENDMENT	14.10.16
01	DEVELOPMENT APPLICATION	06.10.16
00	EXISTING & DEMOLITION DA PLANS	15.09.16

ARCHITECT
HASSELL
 HASSELL Limited AEN 007 711 435
 LEVEL 2, PIER B9,
 23 HICKSON ROAD,
 SYDNEY NSW 2000 AUSTRALIA
 SYDNEY@HASSELLSTUDIO.COM
 T +61 2 9101 2000 F +61 2 9101 2100
 Nominated Architects NSW
 Tony Crist 5350 Glenn Scott 6842 Ross de la Motte 7398

CLIENT
**PONTIAC LAND
 (AUSTRALIA) PTY. LTD.**

PROJECT
**SANDSTONE
 PRECINCT LANDS
 BUILDING**

23-39 BRIDGE STREET, SYDNEY 2000, AUSTRALIA

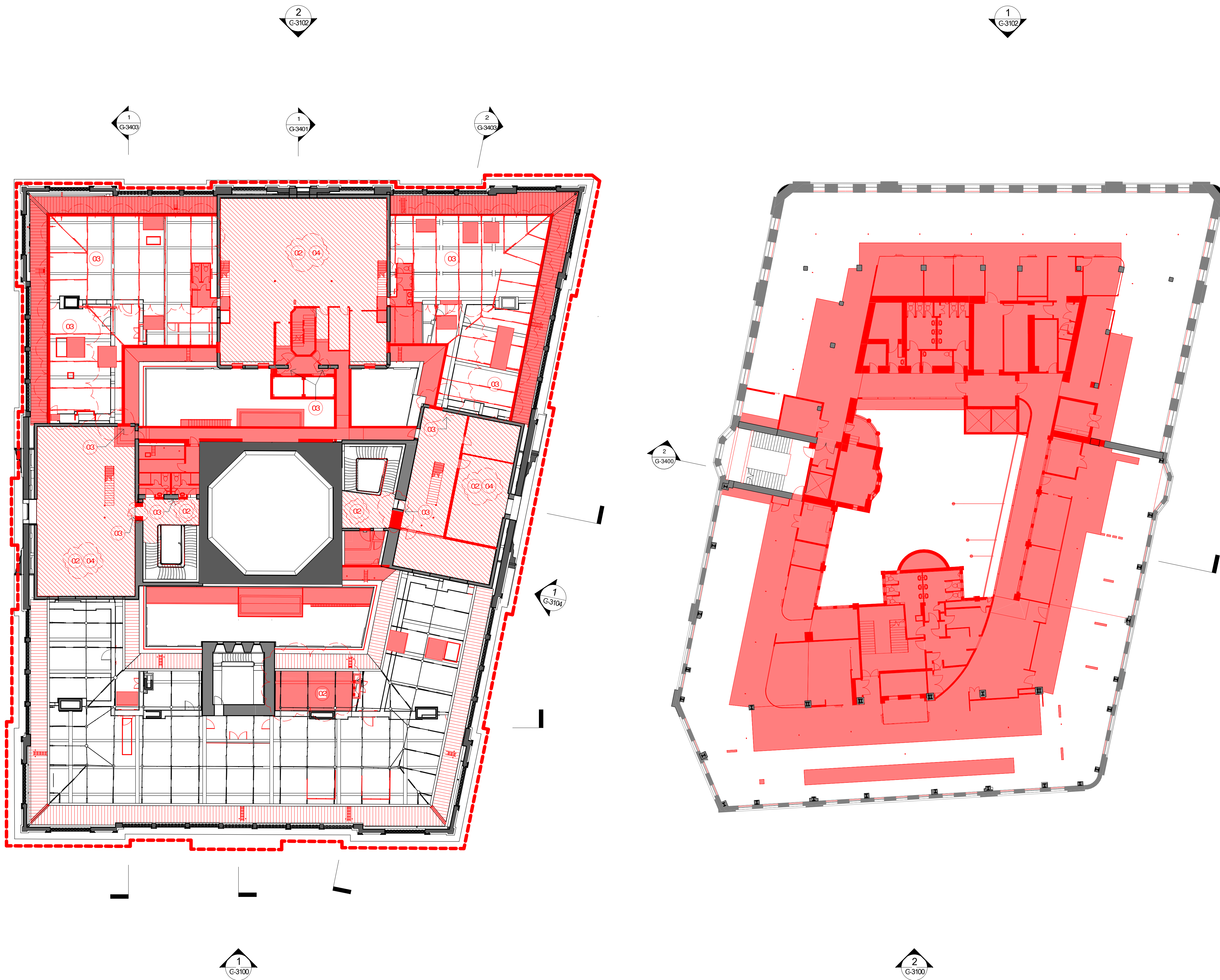
PROJECT NUMBER **013979**

SCALE @ B1	DRAWN	REVIEWED	APPROVED
1:200	JB	JM	LW

STATUS
FOR APPROVAL

DRAWING TITLE
 DEMOLITION PLANS
 LANDS BUILDING - LEVEL 03
 EDUCATION BUILDING - LEVEL 02

DRAWING NUMBER
SP-DA-G-2302 **09**
 Original Sheet Size B1-1000 x 707mm



Planning, Industry & Environment
 Issued under the Environmental Planning and Assessment Act 1979
 Approved Section 4.55 (1A) Modification Application
 No: SSD 7484 MOD 9 Granted on 26 November 2020
 Signed: MJ Sheet No: 24 of 26

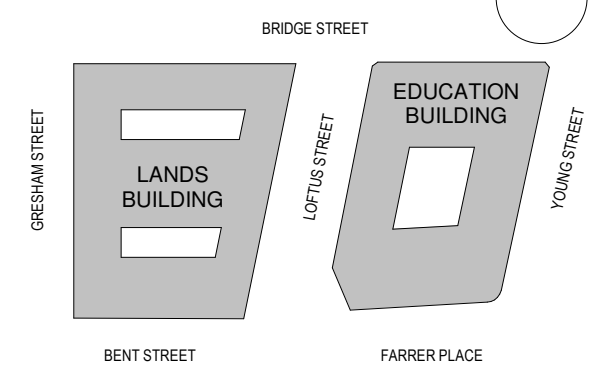
B:\M_360\Sandstone Precinct Lands Building\SP-AR-LHSL_INTERIOR.rvt
 30/09/2020 3:23:31 PM

**EXTENT OF CHANGED
DEMOLITION SCOPE
BETWEEN MOD 09 + MOD 15**

© COPYRIGHT OF THIS DRAWING IS VESTED IN HASSELL LTD.
2019 HASSELL LTD.

THIS DRAWING IS AN UNCONTROLLED COPY, UNLESS NOTED OTHERWISE.

KEYPLAN



GENERAL NOTES:

1. THIS DRAWING PACKAGE IS SUBMITTED FOR SSD 7484 MODIFICATION 4 AND RELATES TO PROPOSED AMENDMENTS TO THE LANDS BUILDING WITHIN THE SANDSTONE PRECINCT.
2. REFER TO SSD MODIFICATION 3 FOR CURRENT PROPOSALS FOR THE EDUCATION BUILDING.
3. REFER TO SSD MODIFICATION 3 FOR CURRENT PROPOSALS FOR THE SUBTERRANEAN LINK.
4. DO NOT SCALE DRAWINGS. WRITTEN DIMENSIONS GOVERN.
5. ALL DIMENSIONS ARE IN MILLIMETRES UNLESS NOTED OTHERWISE.

KEY

- SITE BOUNDARY
- FLOOR/ROOF DEMOLITION
- WALLS DEMOLITION
- ▨ FLOOR FINISH / ROOF CLADDING REMOVAL

CHANGES LEGEND

- 01 EXISTING ELEMENT RETAINED
- 02 EXISTING ELEMENT REMOVED
- 03 EXISTING DEMOLITION EXTENTS MODIFIED
- 04 EXISTING ELEMENT REMOVED FOR REINSTATEMENT

15.10.21
**FOR INFORMATION
OVERLAY DEMOLITION
DRAWINGS.**

ISSUE	DESCRIPTION	DATE
08	S4.55 MOD10 DEMOLITION	20.07.20
07	FOR APPROVAL	08.05.19
06	S4.55 MOD2 DEMOLITION	14.08.18
05	S4.55 MOD2 DEMOLITION	03.08.18
04	S4.55 MOD2 DEMOLITION	20.07.18
03	DRAFT AMENDED DA	15.11.17
02	DEVELOPMENT APPLICATION - AMENDMENT	14.10.16
01	DEVELOPMENT APPLICATION	06.10.16
00	EXISTING & DEMOLITION DA PLANS	15.09.16

ARCHITECT
HASSELL
HASSELL Limited ABN 007 711 435
LEVEL 2, PIER 8/9,
23 HICKSON ROAD,
SYDNEY NSW 2000 AUSTRALIA
SYDNEY@HASSELLSTUDIO.COM
T +61 2 9101 2000 F +61 2 9101 2100
Nominated Architects NSW
Tony Grist 5350 Glenn Scott 6842 Ross de la Motte 7398

CLIENT
**PONTIAC LAND
(AUSTRALIA) PTY. LTD.**

PROJECT
**SANDSTONE
PRECINCT LANDS
BUILDING**

23-39 BRIDGE STREET, SYDNEY 2000,
AUSTRALIA

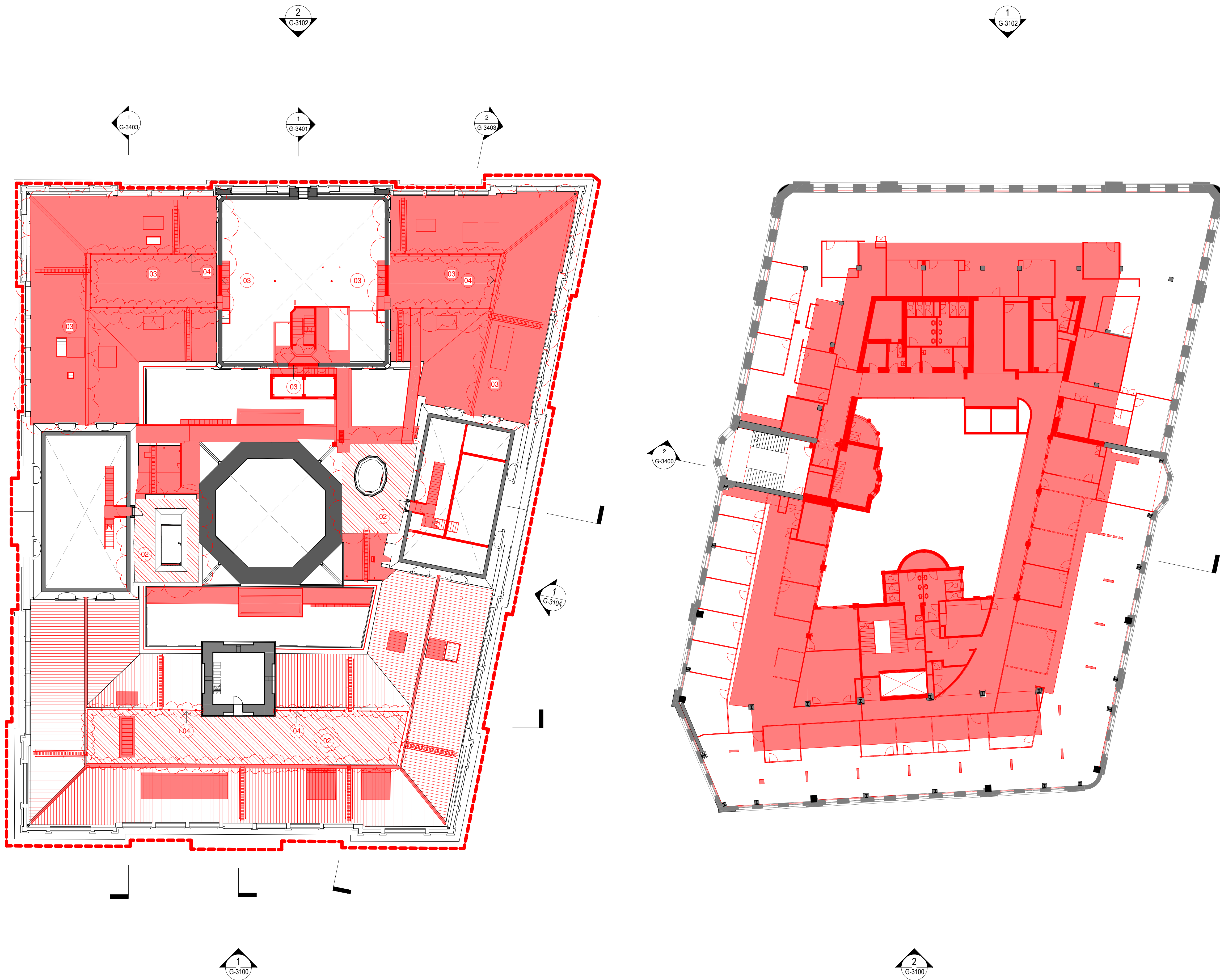
PROJECT NUMBER **013979**

SCALE @ B1	DRAWN	REVIEWED	APPROVED
1 : 200	JB	JM	LW

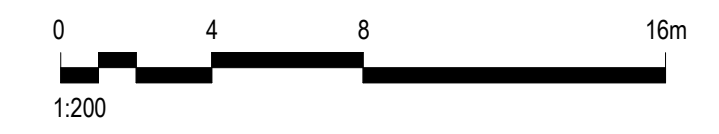
STATUS
FOR APPROVAL

DRAWING TITLE
DEMOLITION PLANS
LANDS BUILDING - LEVEL 04
EDUCATION BUILDING - LEVEL 03

DRAWING NUMBER **SP-DA-G-2303** ISSUE **08**
Original Sheet Size B1-1000 x 707mm



NSW GOVERNMENT | **Planning, Industry & Environment**
Issued under the Environmental Planning and Assessment Act 1979
Approved Section 4.55 (1A) Modification Application
No: SSD 7484 MOD 9 Granted on 26 November 2020
Signed: MJ Sheet No: 2 of 26

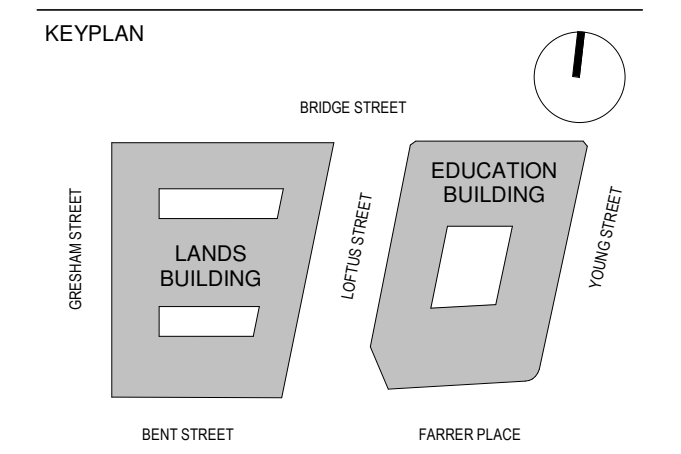


B:\M_360\Sandstone Precinct Lands Building\SP-AR-LHSL_INTERIOR.rvt 28/07/2020 5:46:30 PM

EXTENT OF CHANGED DEMOLITION SCOPE BETWEEN MOD 09 + MOD 15

© COPYRIGHT OF THIS DRAWING IS VESTED IN HASSELL LTD.
2019 HASSELL LTD.

THIS DRAWING IS AN UNCONTROLLED COPY, UNLESS NOTED OTHERWISE.



GENERAL NOTES:

1. THIS DRAWING PACKAGE IS SUBMITTED FOR SSD 7484 MODIFICATION 4 AND RELATES TO PROPOSED AMENDMENTS TO THE LANDS BUILDING WITHIN THE SANDSTONE PRECINCT.
2. REFER TO SSD MODIFICATION 3 FOR CURRENT PROPOSALS FOR THE EDUCATION BUILDING.
3. REFER TO SSD MODIFICATION 3 FOR CURRENT PROPOSALS FOR THE SUBTERRANEAN LINK.
4. DO NOT SCALE DRAWINGS. WRITTEN DIMENSIONS GOVERN.
5. ALL DIMENSIONS ARE IN MILLIMETRES UNLESS NOTED OTHERWISE.

KEY

- SITE BOUNDARY
- FLOOR/ROOF DEMOLITION
- WALLS DEMOLITION
- ▨ FLOOR FINISH / ROOF CLADDING REMOVAL

CHANGES LEGEND

- 01 EXISTING ELEMENT RETAINED
- 02 EXISTING ELEMENT REMOVED
- 03 EXISTING DEMOLITION EXTENTS MODIFIED
- 04 EXISTING ELEMENT REMOVED FOR REINSTATEMENT

15.10.21

FOR INFORMATION OVERLAY DEMOLITION DRAWINGS.

ISSUE	DESCRIPTION	DATE
08	S4.55 MOD10 DEMOLITION FOR APPROVAL	20.07.20
07	FOR APPROVAL	08.05.19
06	S4.55 MOD2 DEMOLITION	14.08.18
05	S4.55 MOD2 DEMOLITION	03.08.18
04	S4.55 MOD2 DEMOLITION	20.07.18
03	DRAFT AMENDED DA	15.11.17
02	DEVELOPMENT APPLICATION - AMENDMENT	14.10.16
01	DEVELOPMENT APPLICATION	06.10.16
00	EXISTING & DEMOLITION DA PLANS	15.09.16

ARCHITECT

HASSELL

HASSELL Limited ABN 007 711 435
LEVEL 2, PIER 8/9,
23 HICKSON ROAD,
SYDNEY NSW 2000 AUSTRALIA
SYDNEY@HASSELLSTUDIO.COM
T +61 2 9101 2000 F +61 2 9101 2100

Nominated Architects NSW
Tony Grist 5350 Glenn Scott 6842 Ross de la Motte 7398

CLIENT

PONTIAC LAND (AUSTRALIA) PTY. LTD.

PROJECT

SANDSTONE PRECINCT LANDS BUILDING

23-39 BRIDGE STREET, SYDNEY 2000, AUSTRALIA

PROJECT NUMBER **013979**

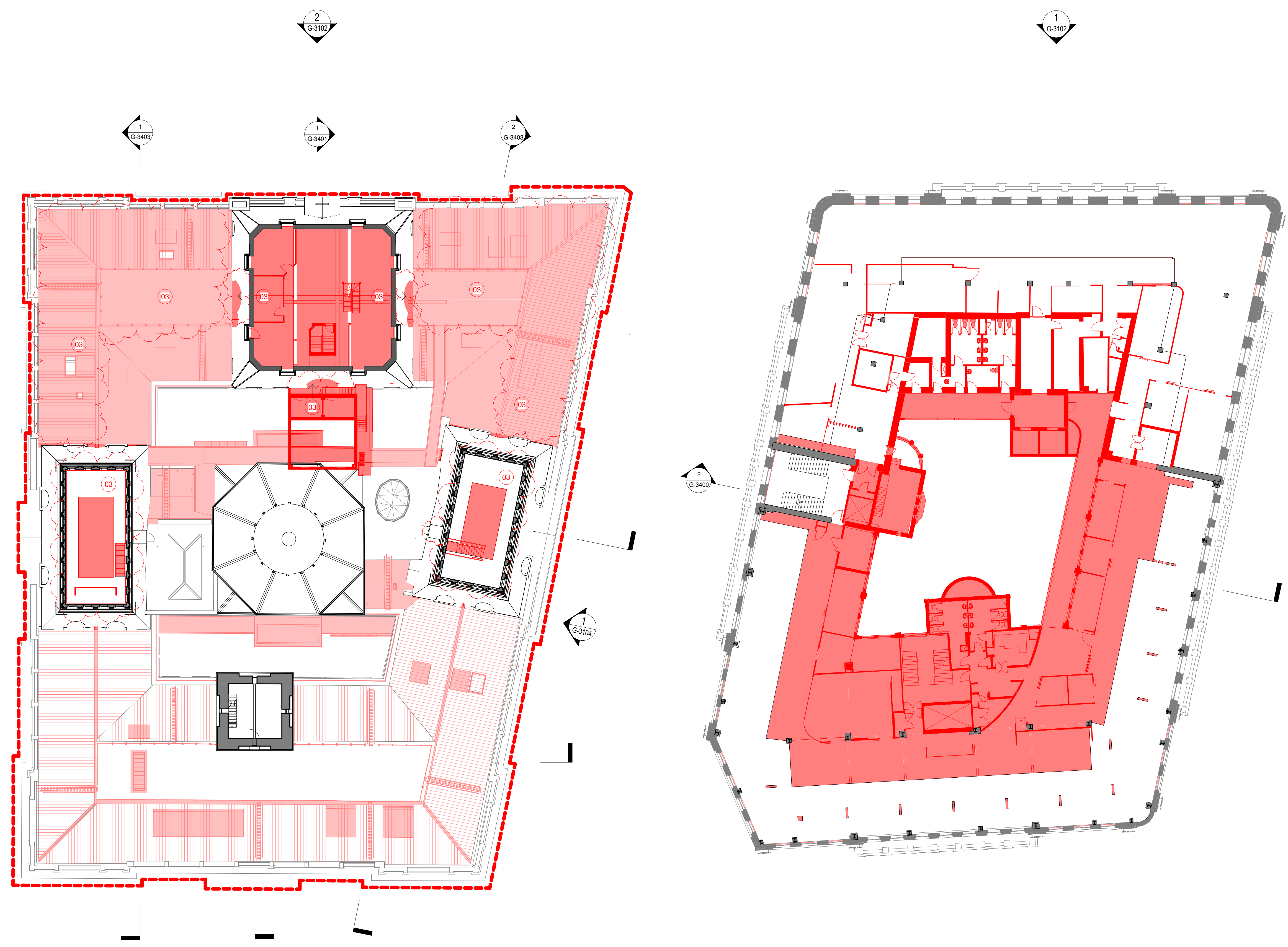
SCALE @ B1	DRAWN	REVIEWED	APPROVED
1:200	JB	JM	LW

FOR APPROVAL

DRAWING TITLE
DEMOLITION PLANS
LANDS BUILDING - LEVEL 05
EDUCATION BUILDING - LEVEL 04

DRAWING NUMBER **SP-DA-G-2304** ISSUE **08**

Original Sheet Size B1-1000 x 707mm



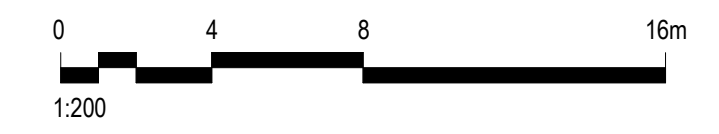
NSW GOVERNMENT | **Planning, Industry & Environment**

Issued under the Environmental Planning and Assessment Act 1979

Approved Section 4.55 (1A) Modification Application

No: SSD 7484 MOD 9 Granted on 26 November 2020

Signed: MJ Sheet No: 3 of 26

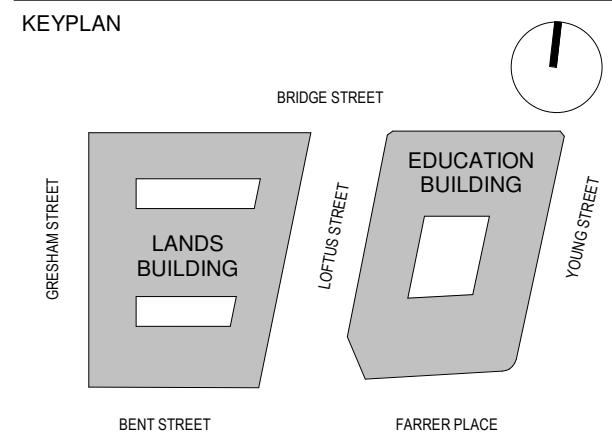


B:\M_360\Sandstone Precinct_Lands Building\SP-AR-LHSL_INTERIOR.rvt 28/07/2020 5:46:49 PM

**EXTENT OF CHANGED
DEMOLITION SCOPE
BETWEEN MOD 09 + MOD 15**

© COPYRIGHT OF THIS DRAWING IS VESTED IN HASSELL LTD.
2019 HASSELL LTD.

THIS DRAWING IS AN UNCONTROLLED COPY, UNLESS NOTED OTHERWISE.



GENERAL NOTES:

1. THIS DRAWING PACKAGE IS SUBMITTED FOR SSD 7484 MODIFICATION 4 AND RELATES TO PROPOSED AMENDMENTS TO THE LANDS BUILDING WITHIN THE SANDSTONE PRECINCT.
2. REFER TO SSD MODIFICATION 3 FOR CURRENT PROPOSALS FOR THE EDUCATION BUILDING.
3. REFER TO SSD MODIFICATION 3 FOR CURRENT PROPOSALS FOR THE SUBTERRANEAN LINK.
4. DO NOT SCALE DRAWINGS. WRITTEN DIMENSIONS GOVERN.
5. ALL DIMENSIONS ARE IN MILLIMETRES UNLESS NOTED OTHERWISE.

- KEY**
- SITE BOUNDARY
 - FLOOR/ROOF DEMOLITION
 - WALLS DEMOLITION
 - ▨ FLOOR FINISH / ROOF CLADDING REMOVAL

- CHANGES LEGEND**
- 01 EXISTING ELEMENT RETAINED
 - 02 EXISTING ELEMENT REMOVED
 - 03 EXISTING DEMOLITION EXTENTS MODIFIED
 - 04 EXISTING ELEMENT REMOVED FOR REINSTATEMENT

15.10.21
**FOR INFORMATION
OVERLAY DEMOLITION
DRAWINGS.**

ISSUE	DESCRIPTION	DATE
08	S4.55 MOD10 DEMOLITION	20.07.20
07	FOR APPROVAL	08.05.19
06	S4.55 MOD2 DEMOLITION	14.08.18
05	S4.55 MOD2 DEMOLITION	03.08.18
04	S4.55 MOD2 DEMOLITION	20.07.18
03	DRAFT AMENDED DA	15.11.17
02	DEVELOPMENT APPLICATION - AMENDMENT	14.10.16
01	DEVELOPMENT APPLICATION	06.10.16
00	EXISTING & DEMOLITION DA PLANS	15.09.16

ARCHITECT

HASSELL

HASSELL Limited ABN 007 711 435
LEVEL 2, PIER 8/9,
23 HICKSON ROAD,
SYDNEY NSW 2000 AUSTRALIA
SYDNEY@HASSELLSTUDIO.COM
T +61 2 9101 2000 F +61 2 9101 2100
Nominated Architects NSW
Tony Grist 5350 Glenn Scott 6642 Ross de la Motte 7398

CLIENT

**PONTIAC LAND
(AUSTRALIA) PTY. LTD.**

PROJECT

**SANDSTONE
PRECINCT LANDS
BUILDING**

23-39 BRIDGE STREET, SYDNEY 2000,
AUSTRALIA

PROJECT NUMBER 013979

SCALE @ B1	DRAWN	REVIEWED	APPROVED
1 : 200	JB	JM	LW

STATUS

FOR APPROVAL

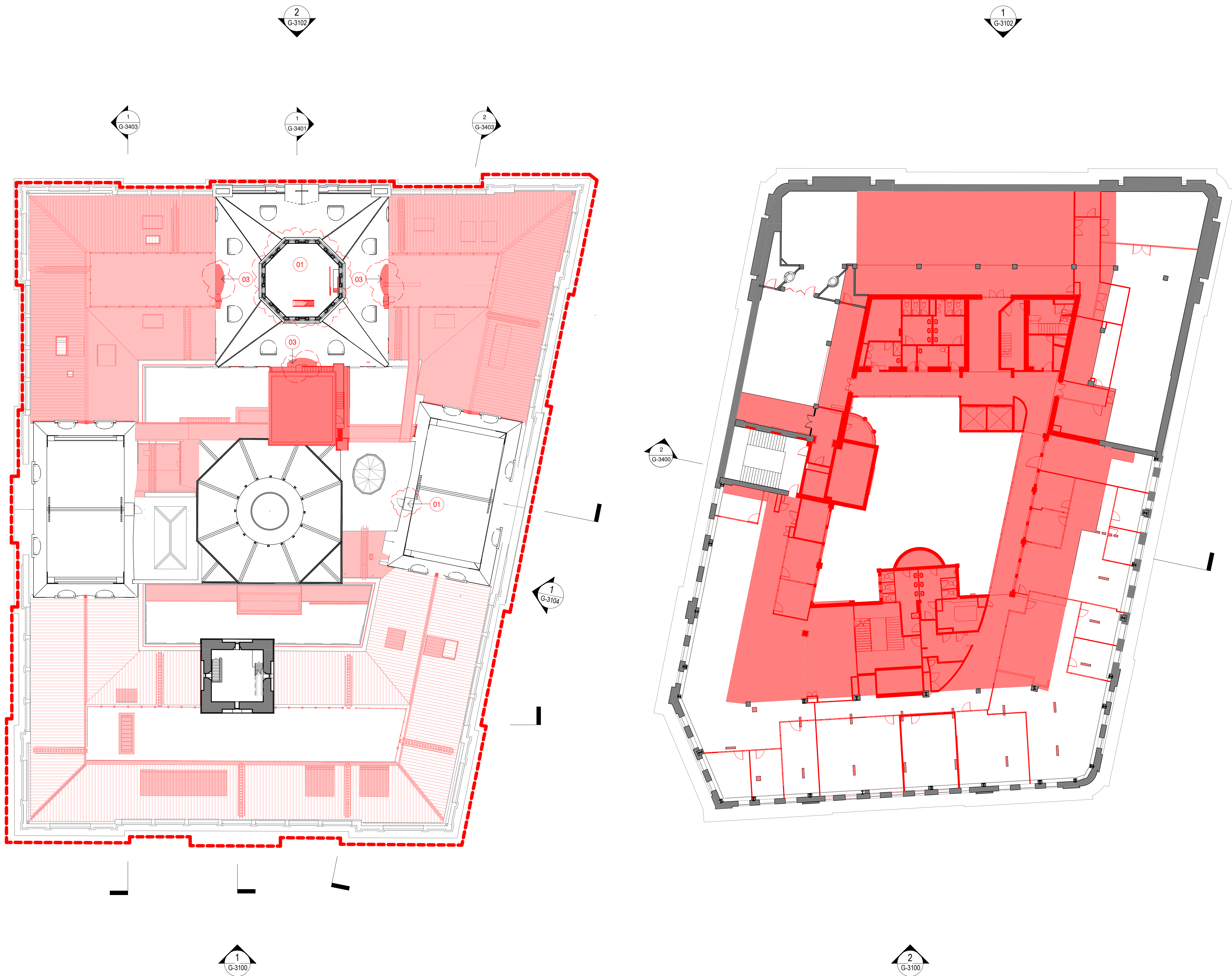
DRAWING TITLE

DEMOLITION PLANS
LANDS BUILDING - LEVEL 06
EDUCATION BUILDING - LEVEL 05

DRAWING NUMBER

SP-DA-G-2305 08

Original Sheet Size B1-1000 x 707mm

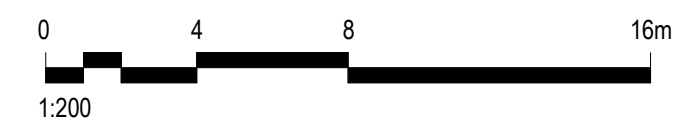


NSW GOVERNMENT | **Planning, Industry & Environment**
Issued under the Environmental Planning and Assessment Act 1979

Approved Section 4.55 (1A) Modification Application

No: SSD 7484 MOD 9 Granted on 26 November 2020

Signed: MJ Sheet No: 4 of 26



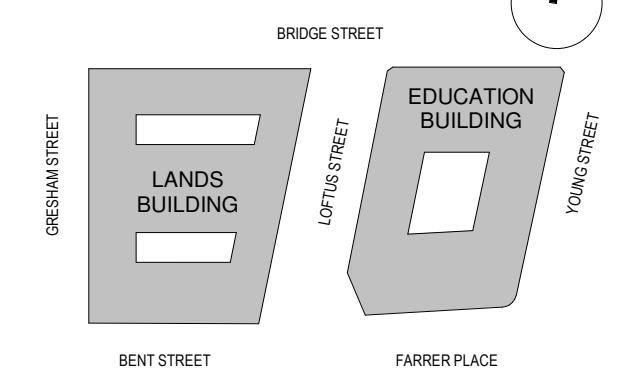
B:\M_360\Sandstone Precinct_Lands Building\SP-AR-LHSL_INTERIOR.rvt
28/07/2020 5:47:08 PM

EXTENT OF CHANGED DEMOLITION SCOPE BETWEEN MOD 09 + MOD 15

© COPYRIGHT OF THIS DRAWING IS VESTED IN HASSELL LTD.
2019 HASSELL LTD.

THIS DRAWING IS AN UNCONTROLLED COPY, UNLESS NOTED OTHERWISE.

KEYPLAN



GENERAL NOTES:

1. THIS DRAWING PACKAGE IS SUBMITTED FOR SSD 7484 MODIFICATION 4 AND RELATES TO PROPOSED AMENDMENTS TO THE LANDS BUILDING WITHIN THE SANDSTONE PRECINCT.
2. REFER TO SSD MODIFICATION 3 FOR CURRENT PROPOSALS FOR THE EDUCATION BUILDING.
3. REFER TO SSD MODIFICATION 3 FOR CURRENT PROPOSALS FOR THE SUBTERRANEAN LINK.
4. DO NOT SCALE DRAWINGS. WRITTEN DIMENSIONS GOVERN.
5. ALL DIMENSIONS ARE IN MILLIMETRES UNLESS NOTED OTHERWISE.

- KEY**
- SITE BOUNDARY
 - FLOOR/ROOF DEMOLITION
 - WALLS DEMOLITION
 - ▨ FLOOR FINISH / ROOF CLADDING REMOVAL

- CHANGES LEGEND**
- 01 EXISTING ELEMENT RETAINED
 - 02 EXISTING ELEMENT REMOVED
 - 03 EXISTING DEMOLITION EXTENTS MODIFIED
 - 04 EXISTING ELEMENT REMOVED FOR REINSTATEMENT

15.10.21
FOR INFORMATION OVERLAY DEMOLITION DRAWINGS.

ISSUE	DESCRIPTION	DATE
07	S4.55 MOD10 DEMOLITION FOR APPROVAL	20.07.20
06	S4.55 MOD2 DEMOLITION	08.05.19
05	S4.55 MOD2 DEMOLITION	14.08.18
04	S4.55 MOD2 DEMOLITION	03.08.18
03	S4.55 MOD2 DEMOLITION	20.07.18
02	DRAFT AMENDED DA	15.11.17
01	DEVELOPMENT APPLICATION	06.10.16
00	EXISTING & DEMOLITION DA PLANS	15.09.16

ARCHITECT

HASSELL

HASSELL Limited ABN 007 711 435
LEVEL 2, PIER 8/9,
23 HICKSON ROAD,
SYDNEY NSW 2000 AUSTRALIA
SYDNEY@HASSELLSTUDIO.COM
T +61 2 9101 2000 F +61 2 9101 2100
Nominated Architects NSW
Tony Grist 5350 Glenn Scott 6642 Ross de la Motte 7398

CLIENT

PONTIAC LAND (AUSTRALIA) PTY. LTD.

PROJECT

SANDSTONE PRECINCT LANDS BUILDING

23-39 BRIDGE STREET, SYDNEY 2000, AUSTRALIA

PROJECT NUMBER **013979**

SCALE @ B1	DRAWN	REVIEWED	APPROVED
1 : 200	JB	JM	LW

STATUS

FOR APPROVAL

DRAWING TITLE

DEMOLITION PLANS

LANDS BUILDING - LEVEL 07

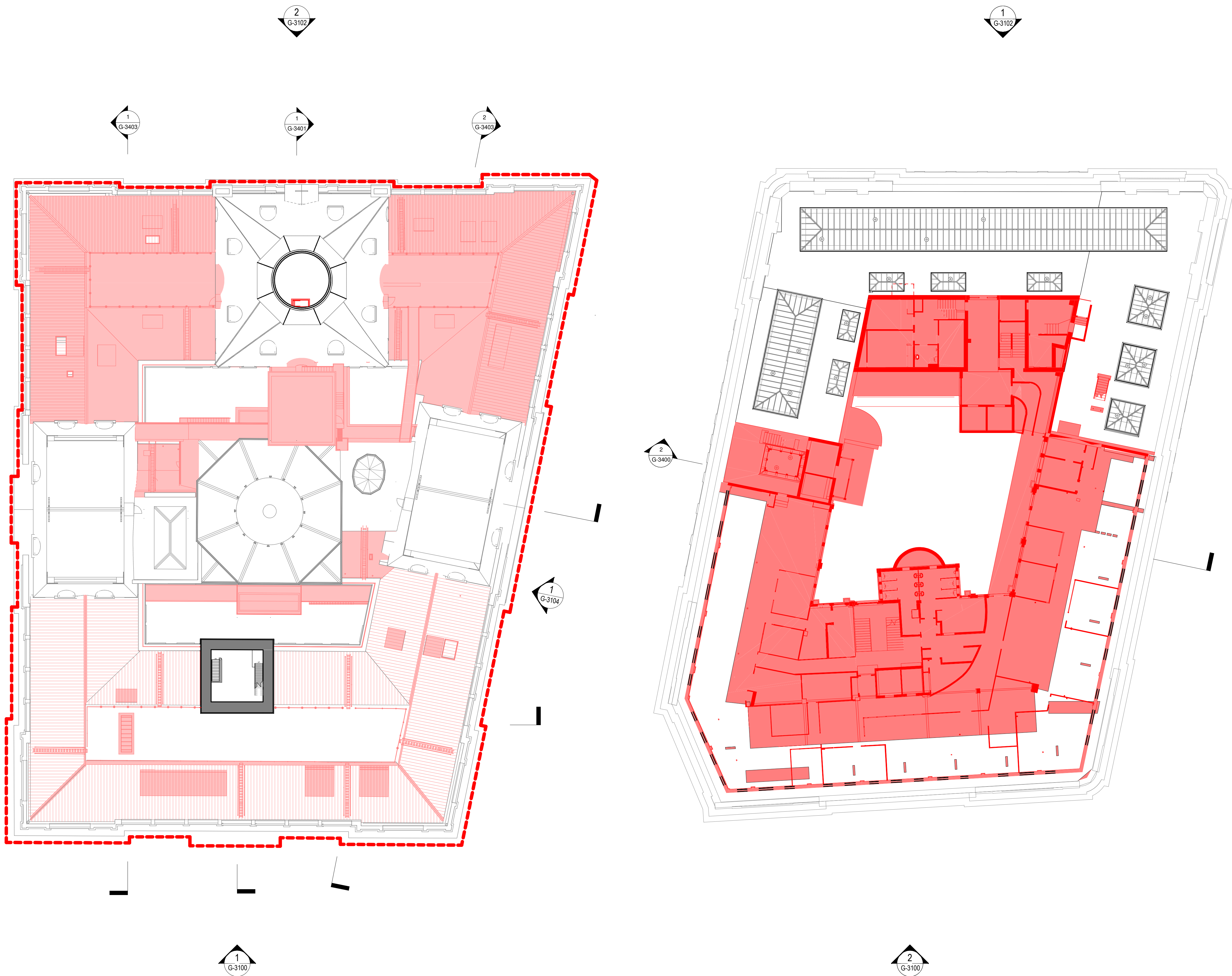
EDUCATION BUILDING - LEVEL 06

DRAWING NUMBER

SP-DA-G-2306 07

ISSUE

Original Sheet Size B1-1000 x 707mm



NSW GOVERNMENT | **Planning, Industry & Environment**
Issued under the Environmental Planning and Assessment Act 1979

Approved Section 4.55 (1A) Modification Application

No: SSD 7484 MOD 9 Granted on 26 November 2020

Signed: MJ Sheet No: 5 of 26

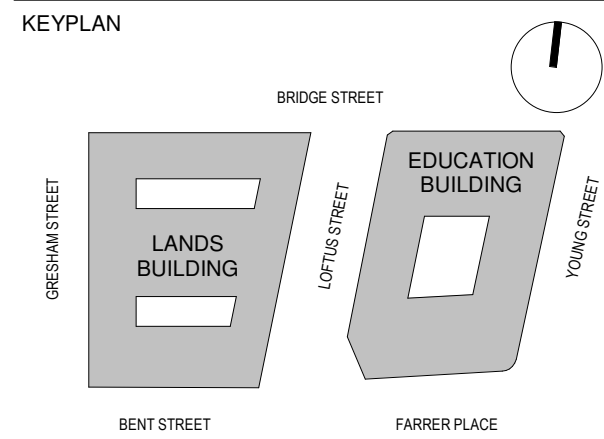


B:\360\Sandstone Precinct Lands Building\SP-AR-L\HSL_INTERIOR.rvt
28/07/2020 5:47:27 PM

**EXTENT OF CHANGED
DEMOLITION SCOPE
BETWEEN MOD 09 + MOD 15**

© COPYRIGHT OF THIS DRAWING IS VESTED IN HASSELL LTD.
2019 HASSELL LTD.

THIS DRAWING IS AN UNCONTROLLED COPY, UNLESS NOTED OTHERWISE.



GENERAL NOTES:
 1. THIS DRAWING PACKAGE IS SUBMITTED FOR SSD 7484 MODIFICATION 4 AND RELATES TO PROPOSED AMENDMENTS TO THE LANDS BUILDING WITHIN THE SANDSTONE PRECINCT.
 2. REFER TO SSD MODIFICATION 3 FOR CURRENT PROPOSALS FOR THE EDUCATION BUILDING.
 3. REFER TO SSD MODIFICATION 3 FOR CURRENT PROPOSALS FOR THE SUBTERRANEAN LINK.
 4. DO NOT SCALE DRAWINGS. WRITTEN DIMENSIONS GOVERN.
 5. ALL DIMENSIONS ARE IN MILLIMETRES UNLESS NOTED OTHERWISE.

KEY
 - - - SITE BOUNDARY
 ■ FLOOR/ROOF DEMOLITION
 ■ WALLS DEMOLITION
 ■ FLOOR FINISH / ROOF CLADDING REMOVAL

CHANGES LEGEND
 01 EXISTING ELEMENT RETAINED
 02 EXISTING ELEMENT REMOVED
 03 EXISTING DEMOLITION EXTENTS MODIFIED
 04 EXISTING ELEMENT REMOVED FOR REINSTATEMENT

15.10.21
**FOR INFORMATION
OVERLAY DEMOLITION
DRAWINGS.**

ISSUE	DESCRIPTION	DATE
07	S4.55 MOD10 DEMOLITION FOR APPROVAL	20.07.20
06	S4.55 MOD2 DEMOLITION	08.05.19
05	S4.55 MOD2 DEMOLITION	14.08.18
04	S4.55 MOD2 DEMOLITION	03.08.18
03	S4.55 MOD2 DEMOLITION	20.07.18
02	DRAFT AMENDED DA	15.11.17
01	DEVELOPMENT APPLICATION	06.10.16
00	EXISTING & DEMOLITION DA PLANS	15.09.16

HASSELL
 ARCHITECT
 HASSELL Limited ABN 007 711 435
 LEVEL 2, PIER 8/9,
 23 HICKSON ROAD,
 SYDNEY NSW 2000 AUSTRALIA
 SYDNEY@HASSELLSTUDIO.COM
 T +61 2 9101 2000 F +61 2 9101 2100
 Nominated Architects NSW
 Tony Grist 5350 Glenn Scott 6642 Ross de la Motte 7398

CLIENT
**PONTIAC LAND
(AUSTRALIA) PTY. LTD.**

PROJECT
**SANDSTONE
PRECINCT LANDS
BUILDING**

23-39 BRIDGE STREET, SYDNEY 2000, AUSTRALIA

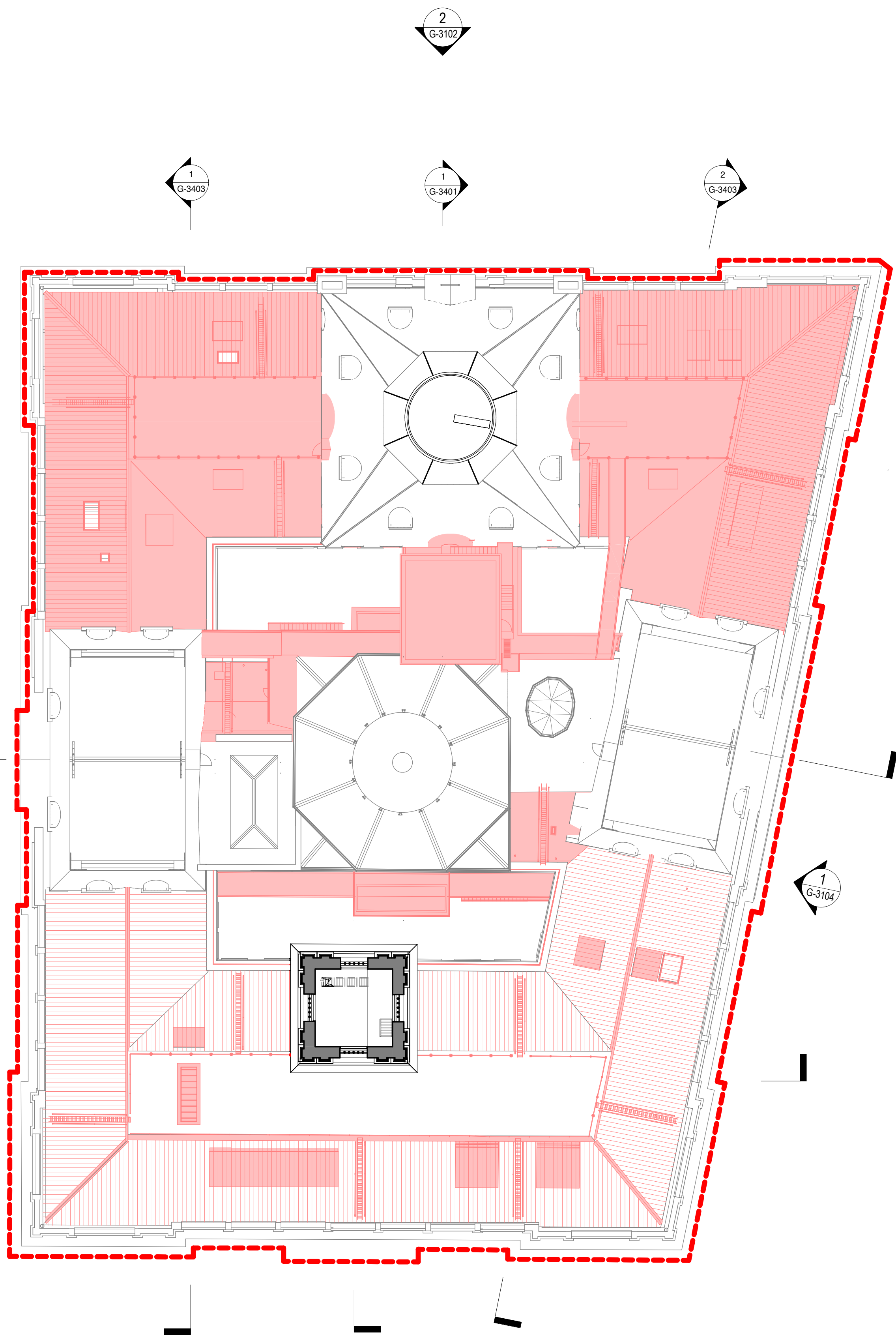
PROJECT NUMBER **013979**

SCALE @ B1	DRAWN	REVIEWED	APPROVED
1 : 200	JB	JM	LW

FOR APPROVAL

DRAWING TITLE
 DEMOLITION PLANS
 LANDS BUILDING - LEVEL 08
 EDUCATION BUILDING - LEVEL 07

DRAWING NUMBER **SP-DA-G-2307** ISSUE **07**
 Original Sheet Size B1-1000 x 707mm



NSW GOVERNMENT | **Planning, Industry & Environment**
 Issued under the Environmental Planning and Assessment Act 1979
Approved Section 4.55 (1A) Modification Application
 No: SSD 7484 MOD 9 Granted on 26 November 2020
 Signed: MJ Sheet No: 6 of 26

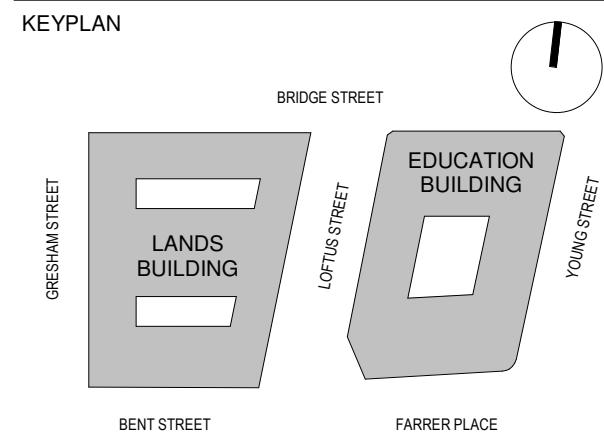


BIM 360/Sandstone Precinct Lands Building/SP-AR-LHSL_INTERIOR.rvt
 28/07/2020 5:47:45 PM

EXTENT OF CHANGED DEMOLITION SCOPE BETWEEN MOD 09 + MOD 15

© COPYRIGHT OF THIS DRAWING IS VESTED IN HASSELL LTD.
2019 HASSELL LTD.

THIS DRAWING IS AN UNCONTROLLED COPY, UNLESS NOTED OTHERWISE.



- GENERAL NOTES:
1. THIS DRAWING PACKAGE IS SUBMITTED FOR SSD 7484 MODIFICATION 4 AND RELATES TO PROPOSED AMENDMENTS TO THE LANDS BUILDING WITHIN THE SANDSTONE PRECINCT.
 2. REFER TO SSD MODIFICATION 3 FOR CURRENT PROPOSALS FOR THE EDUCATION BUILDING.
 3. REFER TO SSD MODIFICATION 3 FOR CURRENT PROPOSALS FOR THE SUBTERRANEAN LINK.
 4. DO NOT SCALE DRAWINGS. WRITTEN DIMENSIONS GOVERN.
 5. ALL DIMENSIONS ARE IN MILLIMETRES UNLESS NOTED OTHERWISE.

- KEY
- SITE BOUNDARY
 - FLOOR/ROOF DEMOLITION
 - WALLS DEMOLITION
 - ▨ FLOOR FINISH / ROOF CLADDING REMOVAL

- CHANGES LEGEND
- | | |
|----|--|
| 01 | EXISTING ELEMENT RETAINED |
| 02 | EXISTING ELEMENT REMOVED |
| 03 | EXISTING DEMOLITION EXTENTS MODIFIED |
| 04 | EXISTING ELEMENT REMOVED FOR REINSTATEMENT |

15.10.21
FOR INFORMATION OVERLAY DEMOLITION DRAWINGS.

ISSUE	DESCRIPTION	DATE
08	S4.55 MOD10 DEMOLITION	20.07.20
07	FOR APPROVAL	08.05.19
06	S4.55 MOD2 DEMOLITION	21.08.18
05	S4.55 MOD2 DEMOLITION	14.08.18
04	S4.55 MOD2 DEMOLITION	03.08.18
03	S4.55 MOD2 DEMOLITION	20.07.18
02	DRAFT AMENDED DA	15.11.17
01	DEVELOPMENT APPLICATION	06.10.16
00	EXISTING & DEMOLITION DA PLANS	15.09.16

ARCHITECT
HASSELL
HASSELL Limited ABN 007 711 435
LEVEL 2, PIER 8/9,
23 HICKSON ROAD,
SYDNEY NSW 2000 AUSTRALIA
SYDNEY@HASSELLSTUDIO.COM
T +61 2 9101 2000 F +61 2 9101 2100
Nominated Architects NSW
Tony Grist 5350 Glenn Scott 6842 Ross de la Motte 7398

CLIENT
PONTIAC LAND (AUSTRALIA) PTY. LTD.

PROJECT
SANDSTONE PRECINCT LANDS BUILDING

23-39 BRIDGE STREET, SYDNEY 2000, AUSTRALIA

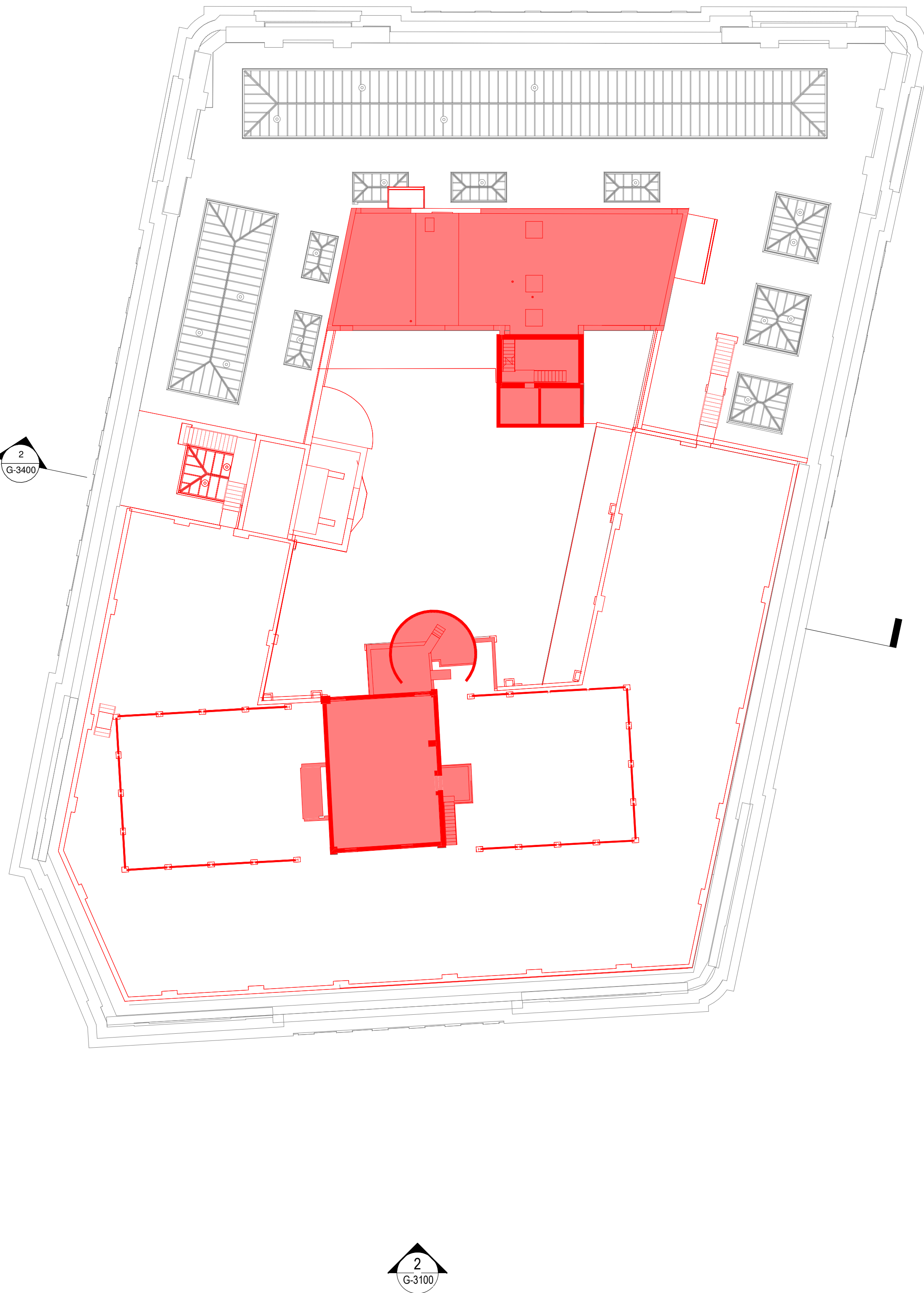
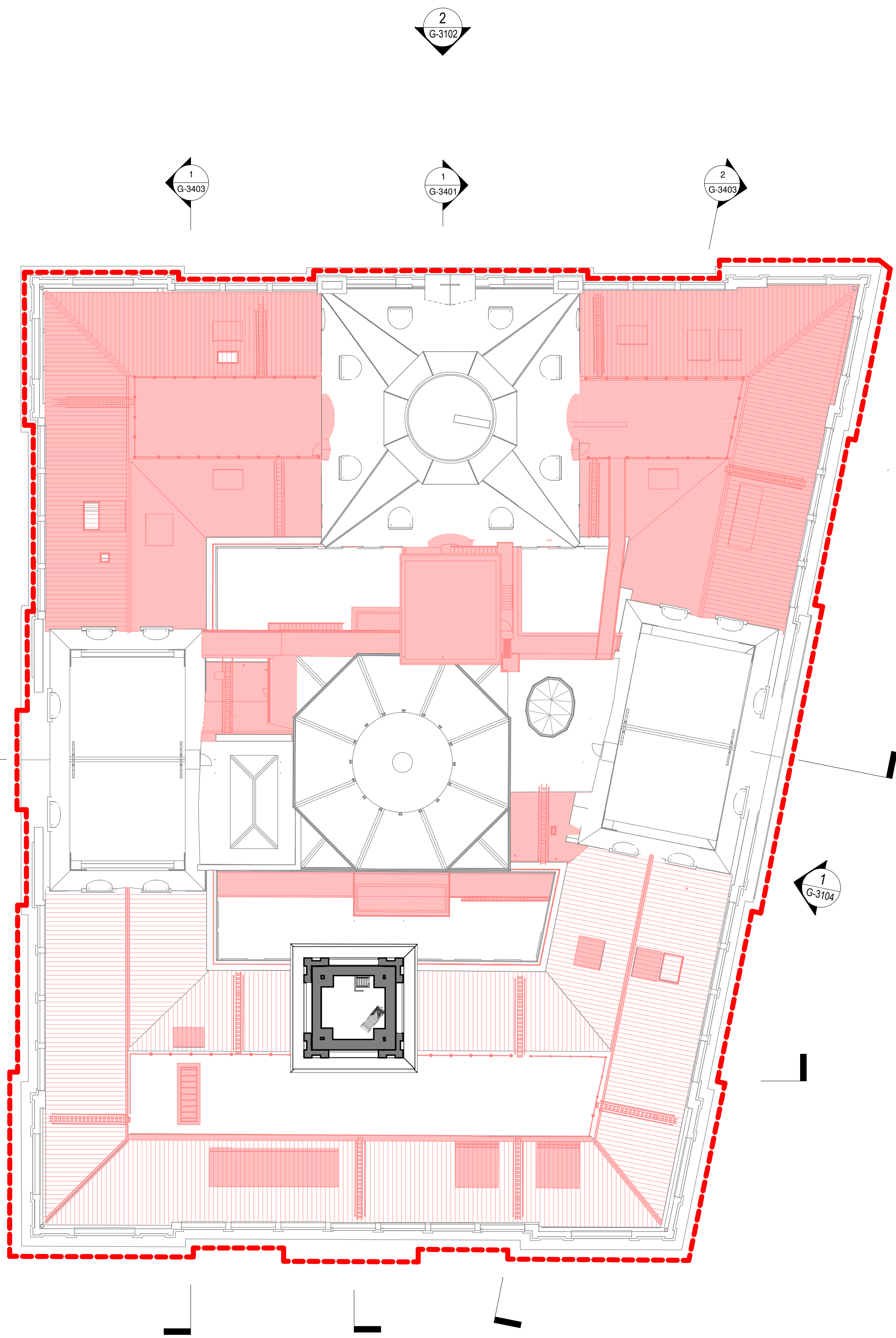
PROJECT NUMBER **013979**

SCALE @ B1	DRAWN	REVIEWED	APPROVED
1 : 200	JB	JM	LW

STATUS
FOR APPROVAL

DRAWING TITLE
DEMOLITION PLANS
LANDS BUILDING - LEVEL 09
EDUCATION BUILDING - LEVEL 08

DRAWING NUMBER **SP-DA-G-2308** ISSUE **08**
Original Sheet Size B1-1000 x 707mm



NSW GOVERNMENT | **Planning, Industry & Environment**
Issued under the Environmental Planning and Assessment Act 1979
Approved Section 4.55 (1A) Modification Application
No: SSD 7484 MOD 9 Granted on 26 November 2020
Signed: MJ Sheet No: 7 of 26

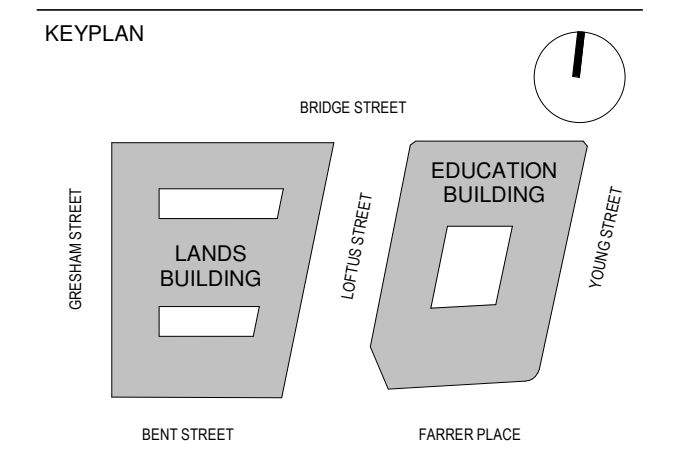


B:\1300\Sandstone Precinct Lands Building\SP-AR-LHSL_INTERIOR.rvt 28/07/2020 5:48:02 PM

**EXTENT OF CHANGED
DEMOLITION SCOPE
BETWEEN MOD 09 + MOD 15**

© COPYRIGHT OF THIS DRAWING IS VESTED IN HASSELL LTD.
2019 HASSELL LTD.

THIS DRAWING IS AN UNCONTROLLED COPY, UNLESS NOTED OTHERWISE.



GENERAL NOTES:

1. THIS DRAWING PACKAGE IS SUBMITTED FOR SSD 7484 MODIFICATION 4 AND RELATES TO PROPOSED AMENDMENTS TO THE LANDS BUILDING WITHIN THE SANDSTONE PRECINCT.
2. REFER TO SSD MODIFICATION 3 FOR CURRENT PROPOSALS FOR THE EDUCATION BUILDING.
3. REFER TO SSD MODIFICATION 3 FOR CURRENT PROPOSALS FOR THE SUBTERRANEAN LINK.
4. DO NOT SCALE DRAWINGS. WRITTEN DIMENSIONS GOVERN.
5. ALL DIMENSIONS ARE IN MILLIMETRES UNLESS NOTED OTHERWISE.

KEY

- SITE BOUNDARY
- FLOOR/ROOF DEMOLITION
- WALLS DEMOLITION
- ▨ FLOOR FINISH / ROOF CLADDING REMOVAL

CHANGES LEGEND

01	EXISTING ELEMENT RETAINED
02	EXISTING ELEMENT REMOVED
03	EXISTING DEMOLITION EXTENTS MODIFIED
04	EXISTING ELEMENT REMOVED FOR REINSTATEMENT

15.10.21
**FOR INFORMATION
OVERLAY DEMOLITION
DRAWINGS.**

ISSUE	DESCRIPTION	DATE
07	S4.55 MOD10 DEMOLITION FOR APPROVAL	20.07.20
06	S4.55 MOD2 DEMOLITION	08.05.19
05	S4.55 MOD2 DEMOLITION	14.08.18
04	S4.55 MOD2 DEMOLITION	03.08.18
03	S4.55 MOD2 DEMOLITION	20.07.18
02	DRAFT AMENDED DA	15.11.17
01	DEVELOPMENT APPLICATION	06.10.16
00	EXISTING & DEMOLITION DA PLANS	15.09.16

ARCHITECT
HASSELL
HASSELL Limited ABN 007 711 435
LEVEL 2, PIER 8.9,
23 HICKSON ROAD,
SYDNEY NSW 2000 AUSTRALIA
SYDNEY@HASSELLSTUDIO.COM
T +61 2 9101 2000 F +61 2 9101 2100
Nominated Architects NSW
Tony Grist 5350 Glenn Scott 6642 Ross de la Motte 7398

CLIENT
**PONTIAC LAND
(AUSTRALIA) PTY. LTD.**

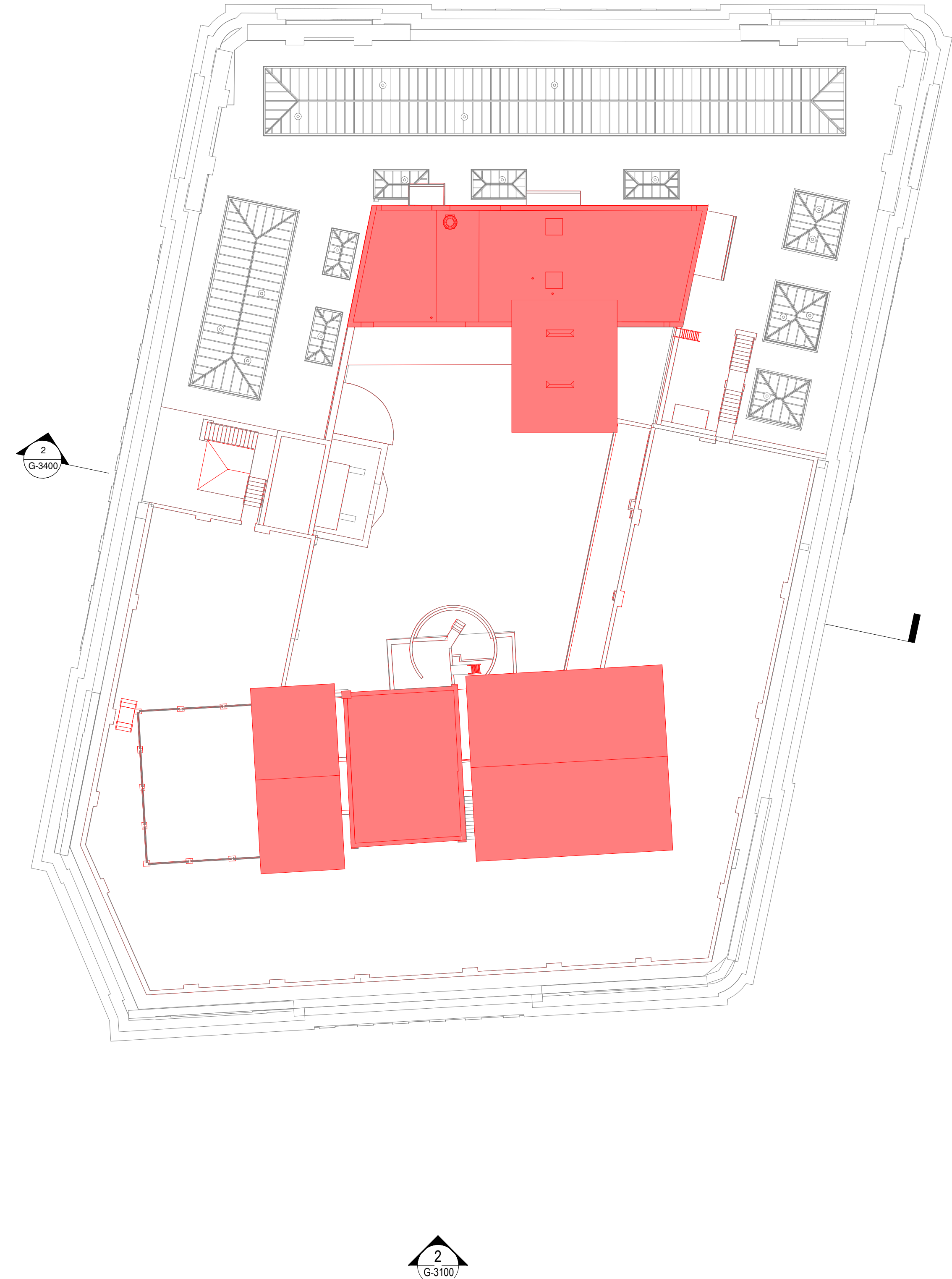
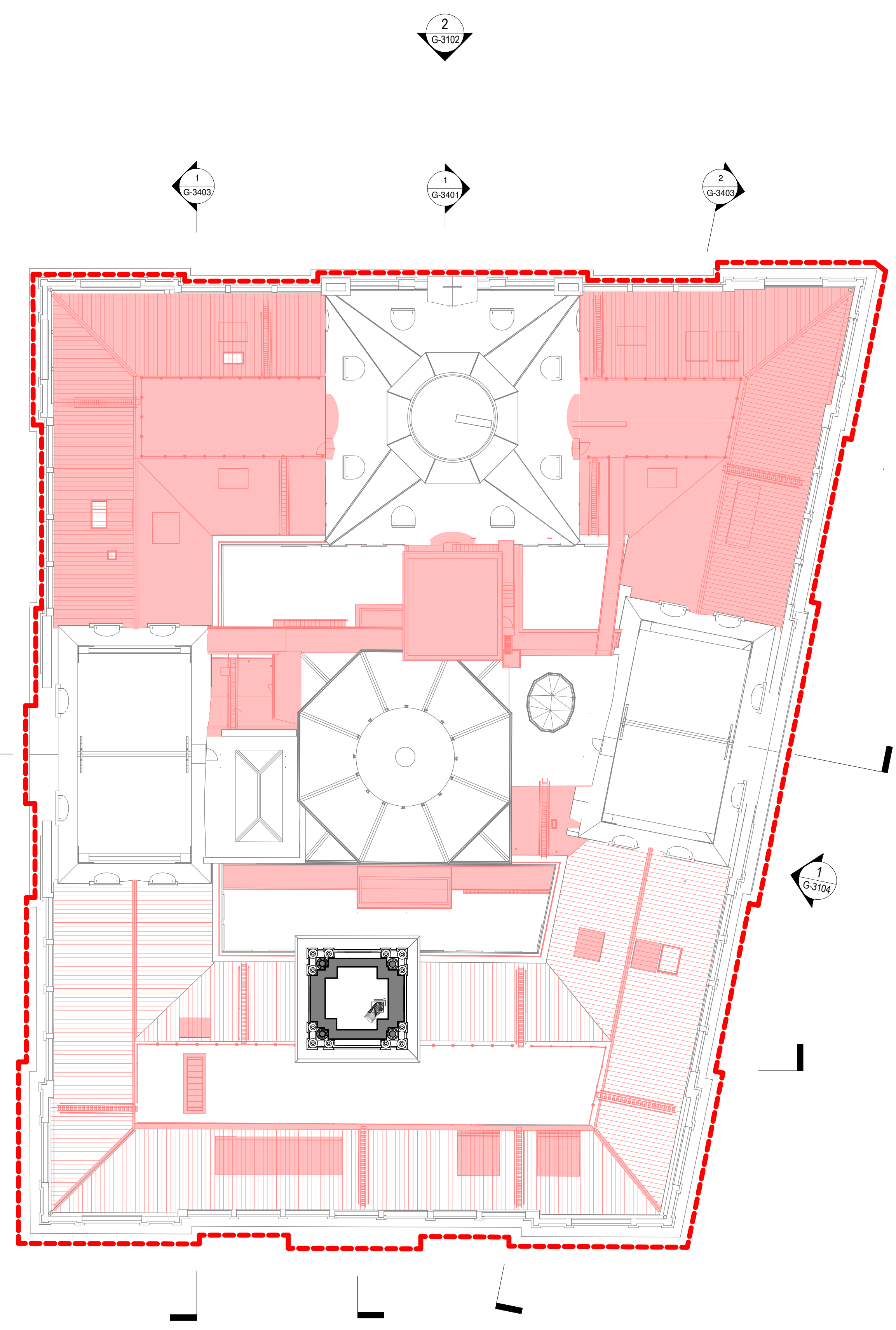
PROJECT
**SANDSTONE
PRECINCT LANDS
BUILDING**
23-39 BRIDGE STREET, SYDNEY 2000,
AUSTRALIA

PROJECT NUMBER 013979

SCALE @ B1 1 : 200	DRAWN JB	REVIEWED JM	APPROVED LW
-----------------------	-------------	----------------	----------------

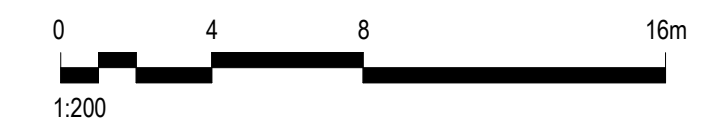
FOR APPROVAL
DRAWING TITLE
DEMOLITION PLANS
LANDS BUILDING - LEVEL 10
EDUCATION BUILDING - ROOF

DRAWING NUMBER SP-DA-G-2309
ISSUE 07
Original Sheet Size B1-1000 x 707mm



NSW GOVERNMENT | **Planning, Industry & Environment**
Issued under the Environmental Planning and Assessment Act 1979

Approved Section 4.55 (1A) Modification Application
No: SSD 7484 MOD 9 Granted on 26 November 2020
Signed: MJ Sheet No: 8 of 26



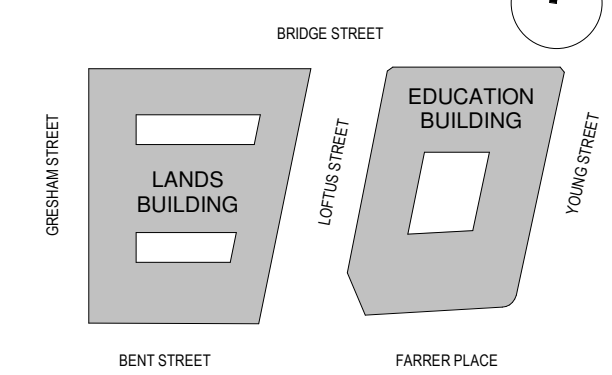
B:\1360\Sandstone Precinct Lands Building\SP-AR-LHSL_INTERIOR.rvt 28/07/2020 5:48:20 PM

**EXTENT OF CHANGED
DEMOLITION SCOPE
BETWEEN MOD 09 + MOD 15**

© COPYRIGHT OF THIS DRAWING IS VESTED IN HASSELL LTD.
2019 HASSELL LTD.

THIS DRAWING IS AN UNCONTROLLED COPY, UNLESS NOTED OTHERWISE.

KEYPLAN



GENERAL NOTES:
1. THIS DRAWING PACKAGE IS SUBMITTED FOR SSD 7484 MODIFICATION 4 AND RELATES TO PROPOSED AMENDMENTS TO THE LANDS BUILDING WITHIN THE SANDSTONE PRECINCT.
2. REFER TO SSD MODIFICATION 3 FOR CURRENT PROPOSALS FOR THE EDUCATION BUILDING.
3. REFER TO SSD MODIFICATION 3 FOR CURRENT PROPOSALS FOR THE SUBTERRANEAN LINK.
4. DO NOT SCALE DRAWINGS. WRITTEN DIMENSIONS GOVERN.
5. ALL DIMENSIONS ARE IN MILLIMETRES UNLESS NOTED OTHERWISE.

KEY
 SITE BOUNDARY
 FLOOR/ROOF DEMOLITION
 WALLS DEMOLITION
 FLOOR FINISH / ROOF CLADDING REMOVAL

CHANGES LEGEND
 01 EXISTING ELEMENT RETAINED
 02 EXISTING ELEMENT REMOVED
 03 EXISTING DEMOLITION EXTENTS MODIFIED
 04 EXISTING ELEMENT REMOVED FOR REINSTATEMENT

15.10.21
**FOR INFORMATION
 OVERLAY DEMOLITION
 DRAWINGS.**

ISSUE	DESCRIPTION	DATE
08	S4.55 MOD10 DEMOLITION	20.07.20
07	FOR APPROVAL	08.05.19
06	S4.55 MOD2 DEMOLITION	21.08.18
05	S4.55 MOD2 DEMOLITION	14.08.18
04	S4.55 MOD2 DEMOLITION	03.08.18
03	S4.55 MOD2 DEMOLITION	20.07.18
02	DRAFT AMENDED DA	15.11.17
01	DEVELOPMENT APPLICATION	06.10.16
00	EXISTING & DEMOLITION DA PLANS	15.09.16

ARCHITECT

HASSELL

HASSELL Limited ABN 007 711 435
 LEVEL 2, PIER 8/9,
 23 HICKSON ROAD,
 SYDNEY NSW 2000 AUSTRALIA
 SYDNEY@HASSELLSTUDIO.COM
 T +61 2 9101 2000 F +61 2 9101 2100
 Nominated Architects NSW
 Tony Grist 5350 Glenn Scott 6842 Ross de la Motte 7398

CLIENT

**PONTIAC LAND
 (AUSTRALIA) PTY. LTD.**

PROJECT

**SANDSTONE
 PRECINCT LANDS
 BUILDING**

23-39 BRIDGE STREET, SYDNEY 2000,
 AUSTRALIA

PROJECT NUMBER **013979**

SCALE @ B1	DRAWN	REVIEWED	APPROVED
1:200	JB	JM	LW

STATUS

FOR APPROVAL

DRAWING TITLE

DEMOLITION PLANS

LANDS BUILDING - LEVEL 11

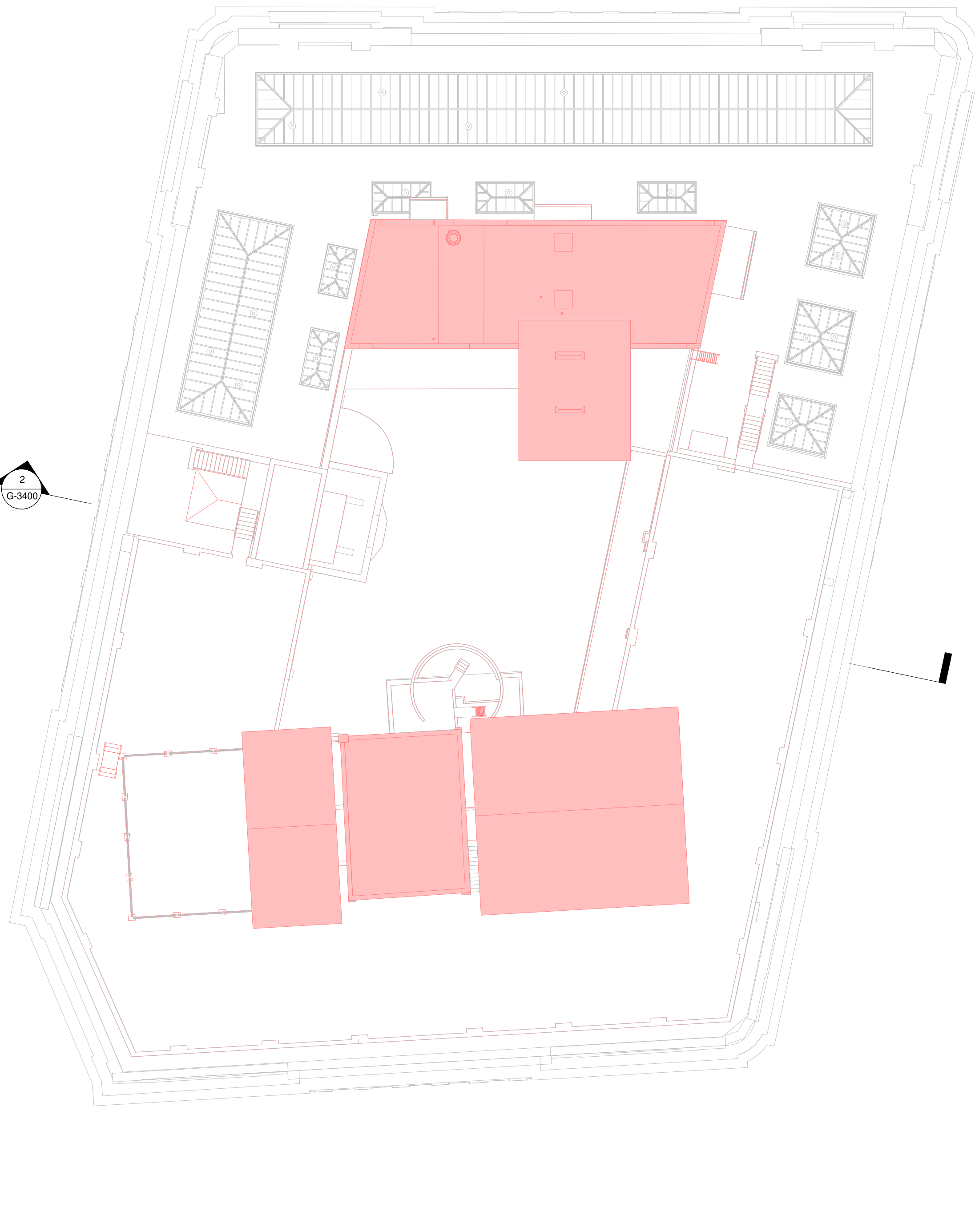
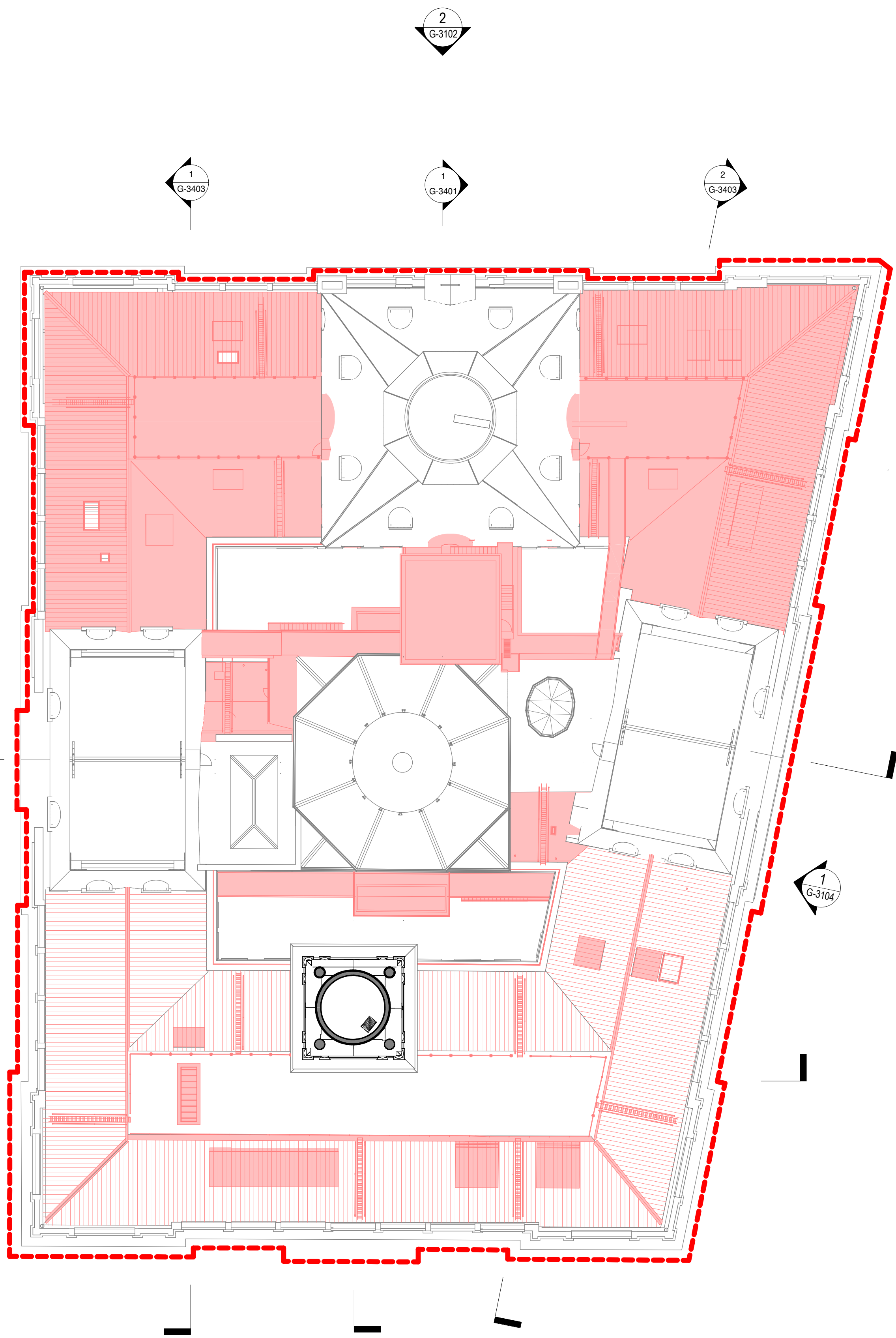
EDUCATION BUILDING - ROOF

DRAWING NUMBER

SP-DA-G-2310 08

ISSUE

Original Sheet Size B1-1000 x 707mm



Planning, Industry & Environment
 Issued under the Environmental Planning and Assessment Act 1979
Approved Section 4.55 (1A) Modification Application
 No: SSD 7484 MOD 9 Granted on 26 November 2020
 Signed: MJ Sheet No: 9 of 26

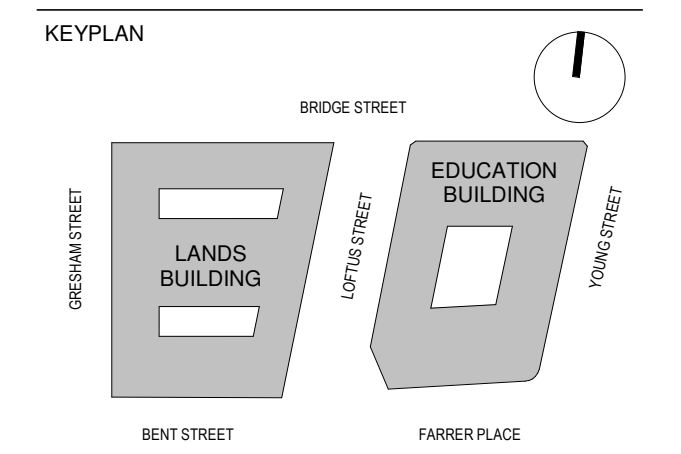


B:\1360\Sandstone Precinct Lands Building\SP-AR-LHSL_INTERIOR.rvt
 28/07/2020 5:45:38 PM

**EXTENT OF CHANGED
DEMOLITION SCOPE
BETWEEN MOD 09 + MOD 15**

© COPYRIGHT OF THIS DRAWING IS VESTED IN HASSELL LTD.
2019 HASSELL LTD.

THIS DRAWING IS AN UNCONTROLLED COPY, UNLESS NOTED OTHERWISE.



GENERAL NOTES:

1. THIS DRAWING PACKAGE IS SUBMITTED FOR SSD 7484 MODIFICATION 4 AND RELATES TO PROPOSED AMENDMENTS TO THE LANDS BUILDING WITHIN THE SANDSTONE PRECINCT.
2. REFER TO SSD MODIFICATION 3 FOR CURRENT PROPOSALS FOR THE EDUCATION BUILDING.
3. REFER TO SSD MODIFICATION 3 FOR CURRENT PROPOSALS FOR THE SUBTERRANEAN LINK.
4. DO NOT SCALE DRAWINGS. WRITTEN DIMENSIONS GOVERN.
5. ALL DIMENSIONS ARE IN MILLIMETRES UNLESS NOTED OTHERWISE.

KEY

- SITE BOUNDARY
- FLOOR/ROOF DEMOLITION
- WALLS DEMOLITION
- ▨ FLOOR FINISH / ROOF CLADDING REMOVAL

CHANGES LEGEND

01	EXISTING ELEMENT RETAINED
02	EXISTING ELEMENT REMOVED
03	EXISTING DEMOLITION EXTENTS MODIFIED
04	EXISTING ELEMENT REMOVED FOR REINSTATEMENT

15.10.21
**FOR INFORMATION
OVERLAY DEMOLITION
DRAWINGS.**

ISSUE	DESCRIPTION	DATE
08	S4.55 MOD10 DEMOLITION	20.07.20
07	FOR APPROVAL	08.05.19
06	S4.55 MOD2 DEMOLITION	21.08.18
05	S4.55 MOD2 DEMOLITION	14.08.18
04	S4.55 MOD2 DEMOLITION	03.08.18
03	S4.55 MOD2 DEMOLITION	20.07.18
02	DRAFT AMENDED DA	15.11.17
01	DEVELOPMENT APPLICATION	06.10.16
00	EXISTING & DEMOLITION DA PLANS	15.09.16

HASSELL
ARCHITECT

HASSELL Limited ABN 007 711 435
LEVEL 2, PIER 8/9,
23 HICKSON ROAD,
SYDNEY NSW 2000 AUSTRALIA
SYDNEY@HASSELLSTUDIO.COM
T +61 2 9101 2000 F +61 2 9101 2100

Nominated Architects NSW
Tony Grist 5350 Glenn Scott 6842 Ross de la Motte 7398

CLIENT

**PONTIAC LAND
(AUSTRALIA) PTY. LTD.**

PROJECT

**SANDSTONE
PRECINCT LANDS
BUILDING**

23-39 BRIDGE STREET, SYDNEY 2000,
AUSTRALIA

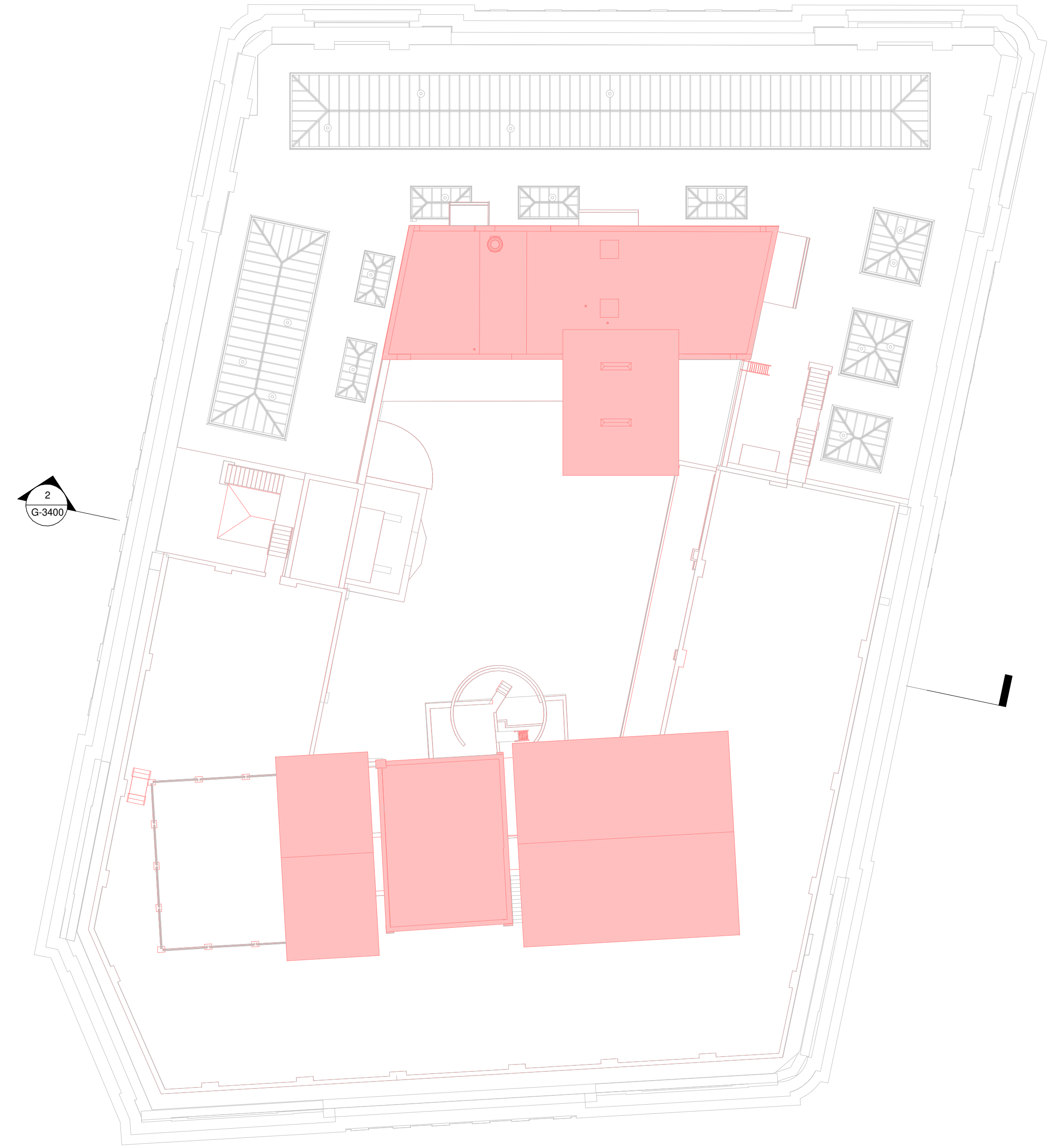
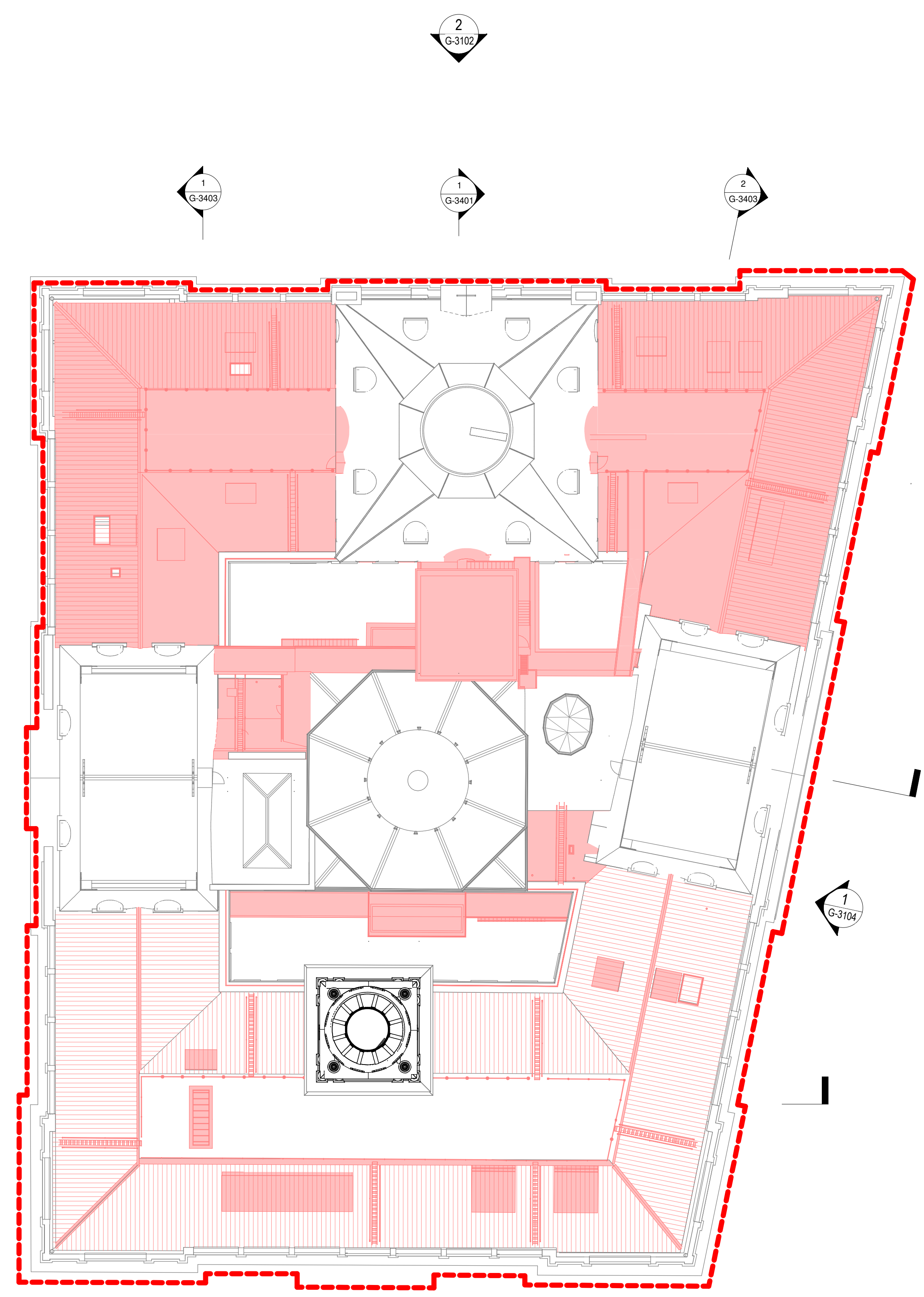
PROJECT NUMBER **013979**

SCALE @ B1 1:200	DRAWN JB	REVIEWED JM	APPROVED LW
---------------------	-------------	----------------	----------------

FOR APPROVAL

DRAWING TITLE
DEMOLITION PLANS
LANDS BUILDING - LEVEL 12
EDUCATION BUILDING - ROOF

DRAWING NUMBER **SP-DA-G-2311** ISSUE **08**
Original Sheet Size B1-1000 x 707mm



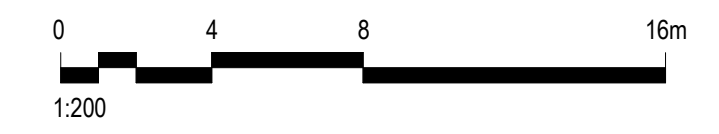
NSW GOVERNMENT | **Planning, Industry & Environment**

Issued under the Environmental Planning and Assessment Act 1979

Approved Section 4.55 (1A) Modification Application

No: SSD 7484 MOD 9 Granted on 26 November 2020

Signed: MJ Sheet No: 10 of 26



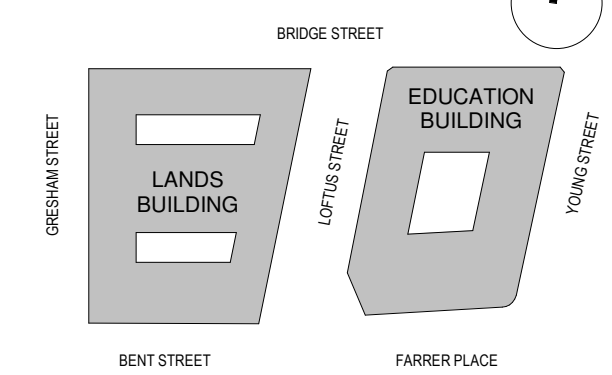
B:\M_360\Sandstone Precinct Lands Building\SP-AR-LHSL_INTERIOR.rvt 28/07/2020 5:48:49 PM

**EXTENT OF CHANGED
DEMOLITION SCOPE
BETWEEN MOD 09 + MOD 15**

© COPYRIGHT OF THIS DRAWING IS VESTED IN HASSELL LTD.
2019 HASSELL LTD.

THIS DRAWING IS AN UNCONTROLLED COPY, UNLESS NOTED OTHERWISE.

KEYPLAN



GENERAL NOTES:
1. THIS DRAWING PACKAGE IS SUBMITTED FOR SSD 7484 MODIFICATION 4 AND RELATES TO PROPOSED AMENDMENTS TO THE LANDS BUILDING WITHIN THE SANDSTONE PRECINCT.
2. REFER TO SSD MODIFICATION 3 FOR CURRENT PROPOSALS FOR THE EDUCATION BUILDING.
3. REFER TO SSD MODIFICATION 3 FOR CURRENT PROPOSALS FOR THE SUBTERRANEAN LINK.
4. DO NOT SCALE DRAWINGS. WRITTEN DIMENSIONS GOVERN.
5. ALL DIMENSIONS ARE IN MILLIMETRES UNLESS NOTED OTHERWISE.

KEY

 SITE BOUNDARY
 FLOOR/ROOF DEMOLITION
 WALLS DEMOLITION
 FLOOR FINISH / ROOF CLADDING REMOVAL

CHANGES LEGEND
 01 EXISTING ELEMENT RETAINED
 02 EXISTING ELEMENT REMOVED
 03 EXISTING DEMOLITION EXTENTS MODIFIED
 04 EXISTING ELEMENT REMOVED FOR REINSTATEMENT

15.10.21
**FOR INFORMATION
OVERLAY DEMOLITION
DRAWINGS.**

ISSUE	DESCRIPTION	DATE
08	S4.55 MOD10 DEMOLITION	20.07.20
07	FOR APPROVAL	08.05.19
06	S4.55 MOD2 DEMOLITION	21.08.18
05	S4.55 MOD2 DEMOLITION	14.08.18
04	S4.55 MOD2 DEMOLITION	03.08.18
03	S4.55 MOD2 DEMOLITION	20.07.18
02	DRAFT AMENDED DA	15.11.17
01	DEVELOPMENT APPLICATION	06.10.16
00	EXISTING & DEMOLITION DA PLANS	15.09.16

ARCHITECT

HASSELL

HASSELL Limited ABN 007 711 435
 LEVEL 2, PIER 8/9,
 23 HICKSON ROAD,
 SYDNEY NSW 2000 AUSTRALIA
 SYDNEY@HASSELLSTUDIO.COM
 T +61 2 9101 2000 F +61 2 9101 2100
 Nominated Architects NSW
 Tony Grist 5350 Glenn Scott 6842 Ross de la Motte 7398

CLIENT

**PONTIAC LAND
(AUSTRALIA) PTY. LTD.**

PROJECT

**SANDSTONE
PRECINCT LANDS
BUILDING**

23-39 BRIDGE STREET, SYDNEY 2000,
 AUSTRALIA

PROJECT NUMBER **013979**

SCALE @ B1	DRAWN	REVIEWED	APPROVED
1 : 200	JB	JM	LW

STATUS

FOR APPROVAL

DRAWING TITLE

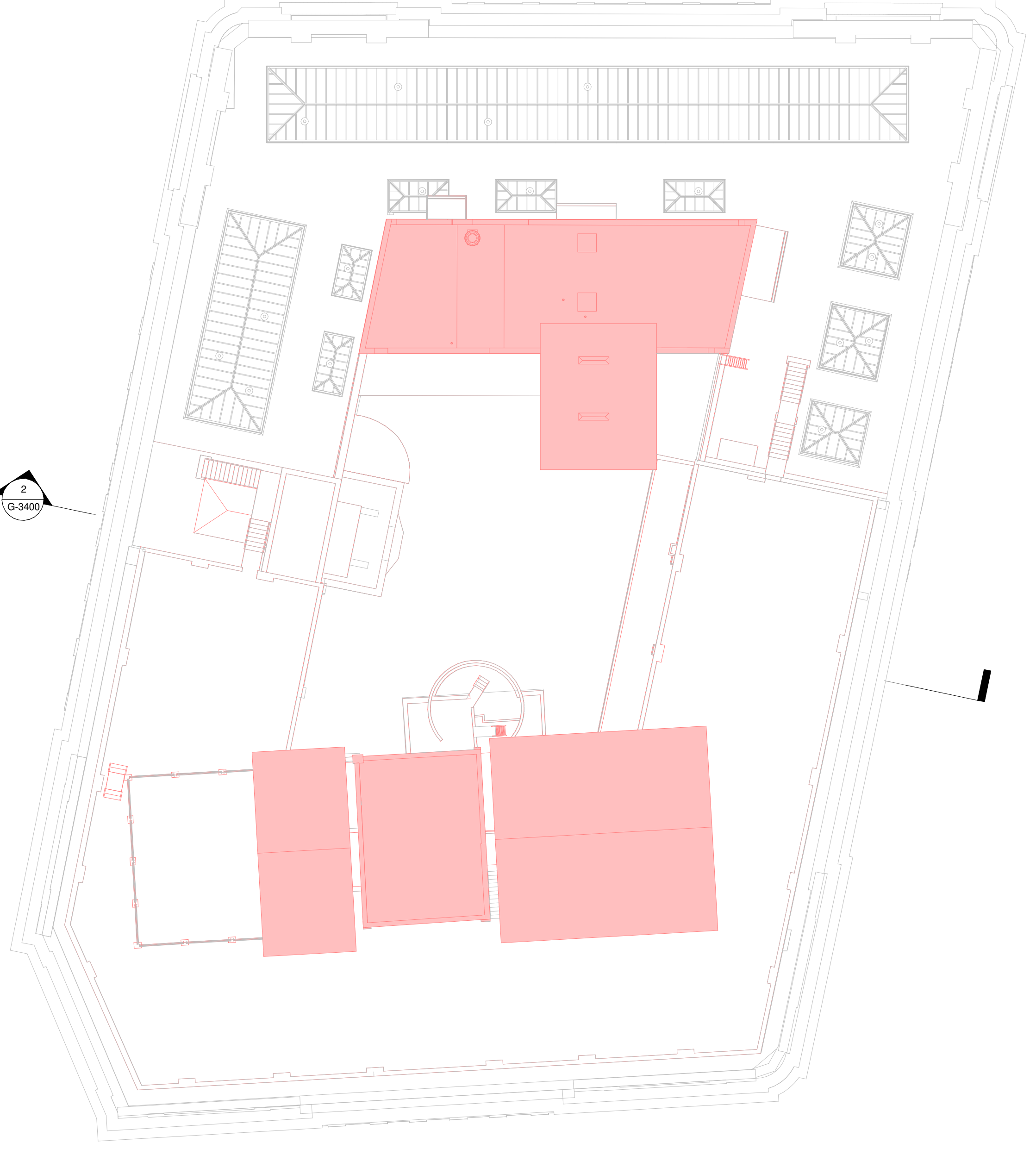
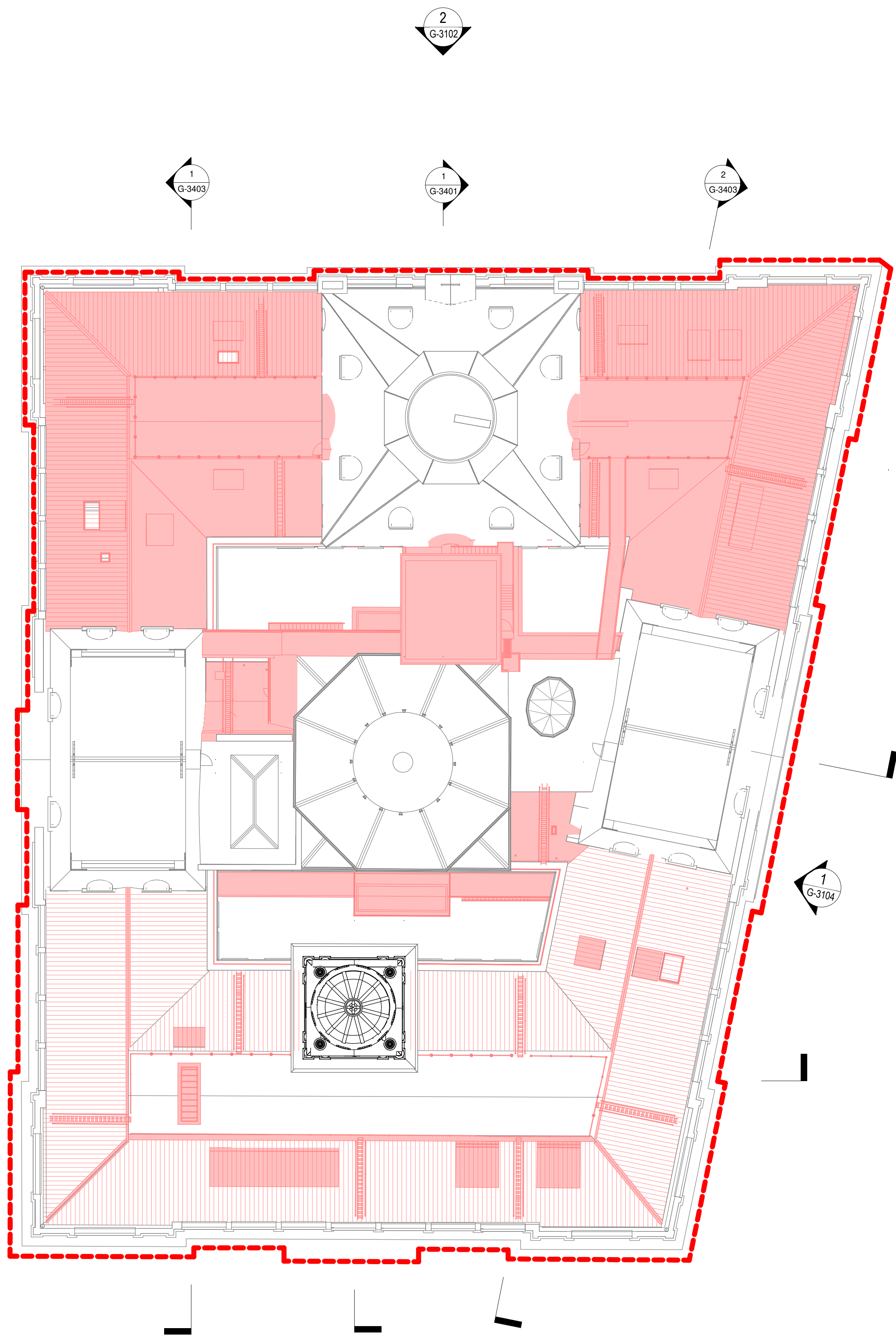
DEMOLITION PLANS

LANDS BUILDING - ROOF
 EDUCATION BUILDING - ROOF

DRAWING NUMBER

SP-DA-G-2312 08

Original Sheet Size B1-1000 x 707mm



**Planning,
Industry &
Environment**
 Issued under the Environmental Planning and Assessment Act 1979
Approved Section 4.55 (1A) Modification Application
 No: SSD 7484 MOD 9 Granted on 26 November 2020
 Signed: MJ Sheet No: 11 of 26



B:\1300\Sandstone Precinct Lands Building\SP-AR-LHS_INTERIOR.rvt 28/07/2020 5:45:08 PM

**EXTENT OF CHANGED
DEMOLITION SCOPE
BETWEEN MOD 09 + MOD 15**

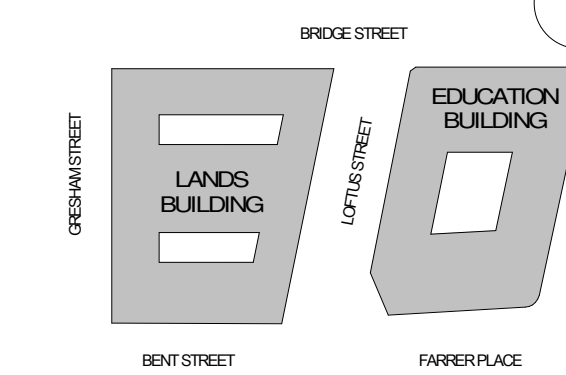
NSW **Government**
Planning, Industry & Environment
Issued under the Environmental Planning and Assessment Act 1979

Approved Section 4.55 (1A) Modification Application
No: SSD 7484 MOD 9 Granted on 26 November 2020
Signed: MJ Sheet No: 25 of 26

© COPYRIGHT OF THIS DRAWING IS VESTED IN HASSELL LTD.
2019 HASSELL LTD.

THIS DRAWING IS AN UNCONTROLLED COPY, UNLESS NOTED OTHERWISE.

KEYPLAN



GENERAL NOTES:

1. THIS DRAWING PACKAGE IS SUBMITTED FOR SSD 7484 MODIFICATION 9 AND RELATES TO PROPOSED AMENDMENTS TO THE LANDS BUILDING WITHIN THE SANDSTONE PRECINCT.
2. REFER TO SSD MODIFICATION 3 FOR CURRENT PROPOSALS FOR THE EDUCATION BUILDING.
3. REFER TO SSD MODIFICATION 3 FOR CURRENT PROPOSALS FOR THE SUBTERRANEAN LINK.
4. DO NOT SCALE DRAWINGS. WRITTEN DIMENSIONS GOVERN.
5. ALL DIMENSIONS ARE IN MILLIMETRES UNLESS NOTED OTHERWISE.


- KEY**
- SITE BOUNDARY
 - FLOOR/ROOF DEMOLITION
 - WALLS DEMOLITION
 - FLOOR FINISH / ROOF CLADDING REMOVAL

- CHANGES LEGEND**
- 01 EXISTING ELEMENT RETAINED
 - 02 EXISTING ELEMENT REMOVED
 - 03 EXISTING DEMOLITION EXTENTS MODIFIED
 - 04 EXISTING ELEMENT REMOVED FOR REINSTATEMENT

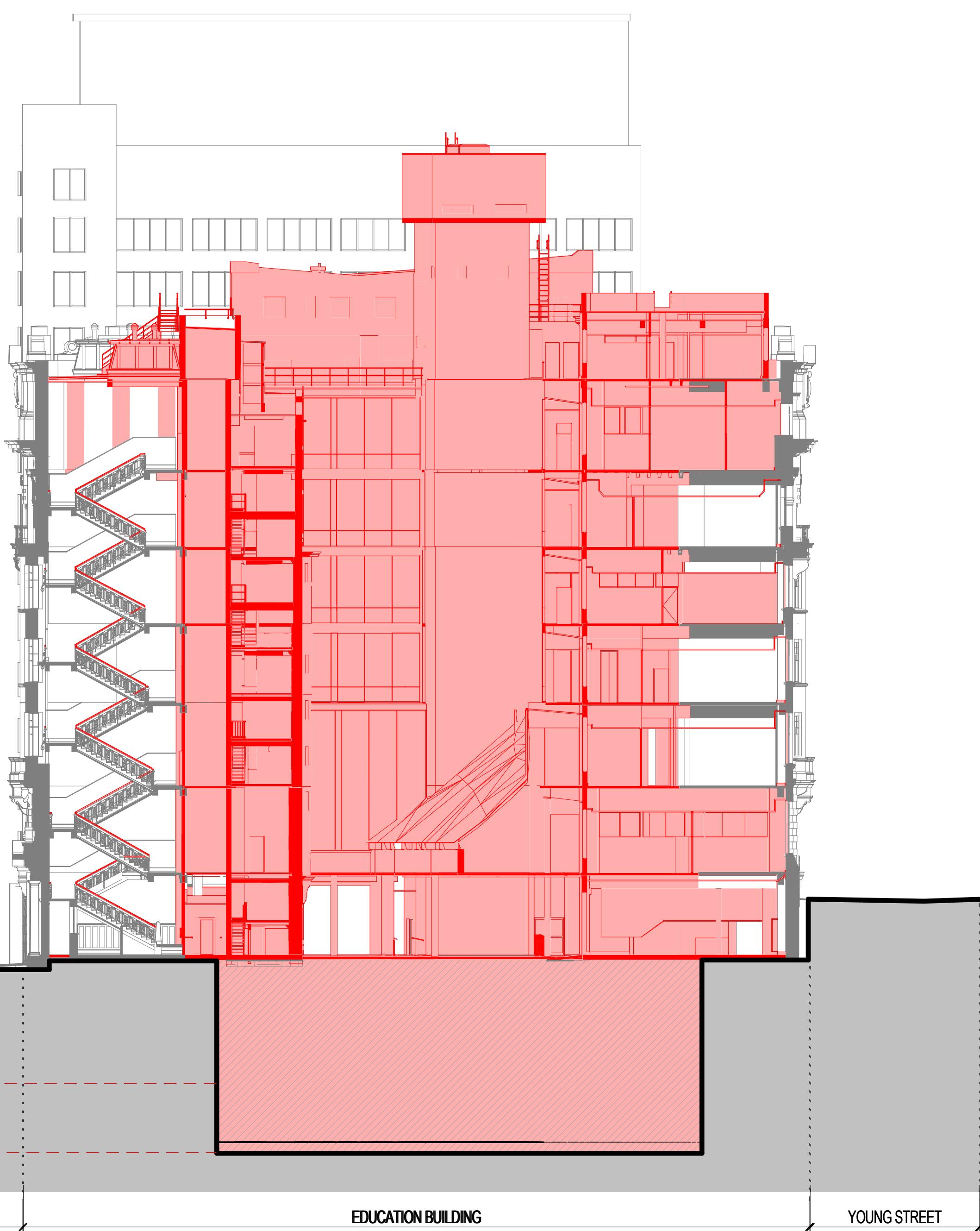
15.10.21

**FOR INFORMATION
OVERLAY DEMOLITION
DRAWINGS.**

- TOB
RL. 82.140
- FFL LEVEL 12
- FFL LEVEL 10
- FFL LEVEL 08
- FFL LEVEL 07
- FFL LEVEL 06
- FFL LEVEL 05
- FFL LEVEL 04
- FFL LEVEL 03
- FFL LEVEL 02
- FFL LEVEL 01
- FFL LEVEL G
- FFL LEVEL LG
RL. 8.872



1 LANDS BUILDING - DEMOLITION SECTION LOOKING NORTH
1:200



2 EDUCATION BUILDING - DEMOLITION SECTION LOOKING NORTH
1:200

- EB - 9th FL
- EB - 8th FL
- EB - 7th FL
- EB - 6th FL
- EB - 5th FL
- EB - 4th FL
- EB - 3rd FL
- EB - 2nd FL
- EB - 1st FL
- EB - GRD FL
RL. 17.637
- EB - LG FL (BRIDGE ST.) UPPER
RL. 14.161
- EB - LG FL (BRIDGE ST.) LOWER
RL. 11.591

ISSUE	DESCRIPTION	DATE
010	S4.55 MOD10 DEMOLITION	30.09.20
09	S4.55 MOD10 DEMOLITION FOR APPROVAL	20.07.20
08		08.05.19
07	S4.55 MOD2 DEMOLITION	14.08.18
06	S4.55 MOD2 DEMOLITION	03.08.18
05	S4.55 MOD2 DEMOLITION	20.07.18
04	DRAFT AMENDED DA	15.11.17
03	DEVELOPMENT APPLICATION - AMENDMENT	14.10.16
02	DEVELOPMENT APPLICATION - AMENDMENT	11.10.16
01	DEVELOPMENT APPLICATION	06.10.16

ARCHITECT
HASSELL

HASSELL Limited AEN 007 711 435
LEVEL 2, PIER B9,
23 HICKSON ROAD,
SYDNEY NSW 2000 AUSTRALIA
SYDNEY@HASSELLSTUDIO.COM
T +61 2 9101 2000 F +61 2 9101 2100
Nominated Architects NSW
Tony Crist 5350 Glenn Scott 6842 Ross de la Motte 7398

CLIENT
**PONTIAC LAND
(AUSTRALIA) PTY. LTD.**

PROJECT
**SANDSTONE
PRECINCT LANDS
BUILDING**

23-39 BRIDGE STREET, SYDNEY 2000,
AUSTRALIA

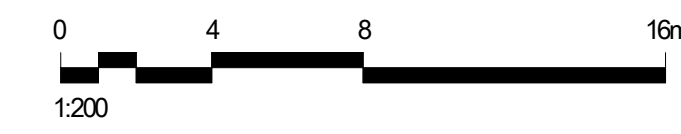
PROJECT NUMBER **013979**

SCALE @ B1	DRAWN	REVIEWED	APPROVED
1:200	JB	JM	LW

STATUS
FOR APPROVAL

DRAWING TITLE
DEMOLITION SECTIONS
LANDS AND EDUCATION BUILDING -
SECTION 01

DRAWING NUMBER
SP-DA-G-3400
ISSUE
010
Original Sheet Size B1-1000 x 707mm

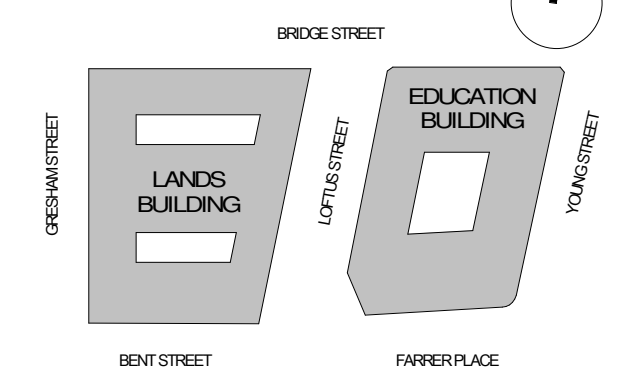


B:\300\Sandstone Precinct Lands Building\SP-DA-LHSL_INTERIOR.rvt 30/09/2020 3:24:28 PM

EXTENT OF CHANGED DEMOLITION SCOPE BETWEEN MOD 09 + MOD 15

THIS DRAWING IS AN UNCONTROLLED COPY, UNLESS NOTED OTHERWISE.

KEYPLAN



GENERAL NOTES:

1. THIS DRAWING PACKAGE IS SUBMITTED FOR SSD 7484 MODIFICATION 9 AND RELATES TO PROPOSED AMENDMENTS TO THE LANDS BUILDING WITHIN THE SANDSTONE PRECINCT.
2. REFER TO SSD MODIFICATION 3 FOR CURRENT PROPOSALS FOR THE EDUCATION BUILDING.
3. REFER TO SSD MODIFICATION 3 FOR CURRENT PROPOSALS FOR THE SUBTERRANEAN LINK.
4. DO NOT SCALE DRAWINGS, WRITTEN DIMENSIONS GOVERN.
5. ALL DIMENSIONS ARE IN MILLIMETRES UNLESS NOTED OTHERWISE.

- KEY**
- SITE BOUNDARY
 - FLOOR/ROOF DEMOLITION
 - WALLS DEMOLITION
 - FLOOR FINISH / ROOF CLADDING REMOVAL

- CHANGES LEGEND**
- 01 EXISTING ELEMENT RETAINED
 - 02 EXISTING ELEMENT REMOVED
 - 03 EXISTING DEMOLITION EXTENTS MODIFIED
 - 04 EXISTING ELEMENT REMOVED FOR REINSTATEMENT

15.10.21
FOR INFORMATION OVERLAY DEMOLITION DRAWINGS.

ISSUE	DESCRIPTION	DATE
09	S4.55 MOD10 DEMOLITION	30.09.20
08	S4.55 MOD10 DEMOLITION FOR APPROVAL	20.07.20
07	S4.55 MOD2 DEMOLITION	08.05.19
06	S4.55 MOD2 DEMOLITION	14.08.18
05	S4.55 MOD2 DEMOLITION	03.08.18
04	S4.55 MOD2 DEMOLITION	20.07.18
03	DRAFT AMENDED DA	15.11.17
02	For Development Application	11.10.16
01	DEVELOPMENT APPLICATION	06.10.16
00	DA ELEVATIONS & SECTIONS	22.09.16

HASSELL
 HASSELL Limited AEN 007 711 435
 LEVEL 2, PIER B9,
 23 HICKSON ROAD,
 SYDNEY NSW 2000 AUSTRALIA
 SYDNEY@HASSELLSTUDIO.COM
 T +61 2 9101 2000 F +61 2 9101 2100
 Nominated Architects NSW
 Tony Crist 5350 Glenn Scott 6842 Ross de la Motte 7398


CLIENT
PONTIAC LAND (AUSTRALIA) PTY. LTD.

PROJECT
SANDSTONE PRECINCT LANDS BUILDING
 23-39 BRIDGE STREET, SYDNEY 2000, AUSTRALIA

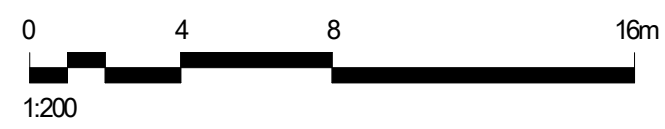
PROJECT NUMBER **013979**

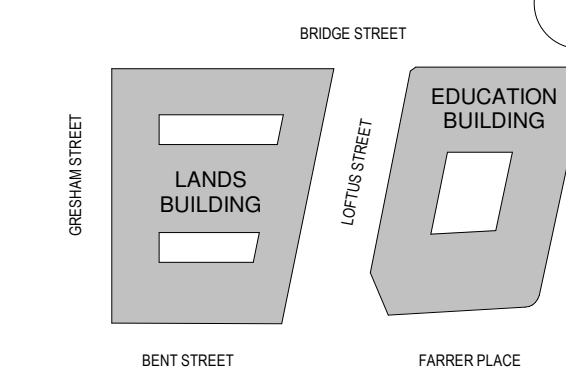
SCALE @ B1	DRAWN	REVIEWED	APPROVED
1:200	JB	JM	LW

STATUS
FOR APPROVAL
 DRAWING TITLE
 DEMOLITION SECTIONS
 LANDS BUILDING - SECTION 02



1 LANDS BUILDING - DEMOLITION SECTION LOOKING EAST
1:200





GENERAL NOTES:

1. THIS DRAWING PACKAGE IS SUBMITTED FOR SSD 7484 MODIFICATION 4 AND RELATES TO PROPOSED AMENDMENTS TO THE LANDS BUILDING WITHIN THE SANDSTONE PRECINCT.
2. REFER TO SSD MODIFICATION 3 FOR CURRENT PROPOSALS FOR THE LANDS BUILDING.
3. REFER TO SSD MODIFICATION 3 FOR CURRENT PROPOSALS FOR THE SUBTERRANEAN LINK.
4. DO NOT SCALE DRAWINGS. WRITTEN DIMENSIONS GOVERN.
5. ALL DIMENSIONS ARE IN MILLIMETRES UNLESS NOTED OTHERWISE.

KEY

- SITE BOUNDARY
- FLOOR/ROOF DEMOLITION
- WALLS DEMOLITION
- FLOOR FINISH / ROOF CLADDING REMOVAL

CHANGES LEGEND

- 01 EXISTING ELEMENT RETAINED
- 02 EXISTING ELEMENT REMOVED
- 03 EXISTING DEMOLITION EXTENTS MODIFIED
- 04 EXISTING ELEMENT REMOVED FOR REINSTATEMENT


15.10.21

FOR INFORMATION
OVERLAY DEMOLITION
DRAWINGS.

EXTENT OF CHANGED
DEMOLITION SCOPE
BETWEEN MOD 09 + MOD 15

EXTENT OF ELEMENT
UPDATED TO BETTER ALIGN
WITH PROJECT TEAM'S
UNDERSTANDING OF
EXISTING CONDITIONS

- FFL LEVEL 12
- FFL LEVEL 11
- FFL LEVEL 10
- FFL LEVEL 09
- FFL LEVEL 08
- FFL LEVEL 07
- FFL LEVEL 06
- FFL LEVEL 05
- FFL LEVEL 04
- FFL LEVEL 03
- FFL LEVEL 02
- FFL LEVEL 01
- FFL LEVEL G
- FFL LEVEL LG
RL. 8.872



1 LANDS BUILDING - DEMOLITION SECTION LOOKING NORTH
1:200

NSW GOVERNMENT
Planning, Industry & Environment
Issued under the Environmental Planning and Assessment Act 1979

Approved Section 4.55 (1A) Modification Application

No: SSD 7484 MOD 9 Granted on 26 November 2020

Signed: MJ Sheet No: 18 of 26

ISSUE	DESCRIPTION	DATE
00	S4.55 MOD 10 DEMOLITION	20.07.20

ARCHITECT

HASSELL

HASSELL Limited ABN 007 711 435
LEVEL 2, PIER 8/9,
23 HICKSON ROAD,
SYDNEY NSW 2000 AUSTRALIA
SYDNEY@HASSELLSTUDIO.COM
T +61 2 9101 2000 F +61 2 9101 2100

Nominated Architects NSW
Tony Grist 5350 Glenn Scott 6642 Ross de la Motte 7398

CLIENT

PONTIAC LAND
(AUSTRALIA) PTY. LTD.

PROJECT

**SANDSTONE
PRECINCT LANDS
BUILDING**

23-39 BRIDGE STREET, SYDNEY 2000,
AUSTRALIA

PROJECT NUMBER **013979**

SCALE @ B1	DRAWN	REVIEWED	APPROVED
1:200	TF	JM	LW

STATUS

FOR APPROVAL

DRAWING TITLE

DEMOLITION SECTIONS

LANDS BUILDING - SECTION 03

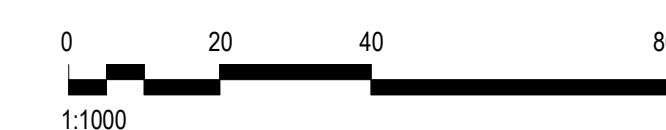
DRAWING NUMBER

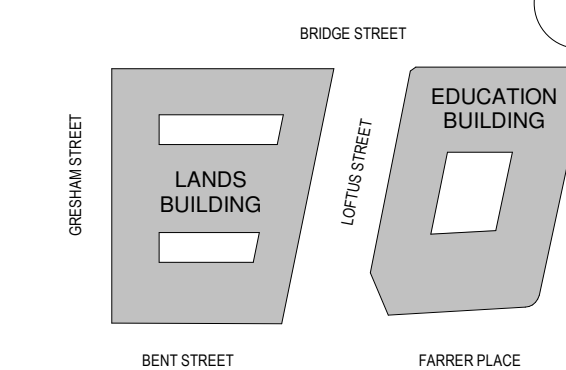
G-3402

Original Sheet Size B1-1000 x 707mm

ISSUE

00





1. THIS DRAWING PACKAGE IS SUBMITTED FOR SSD 7484 MODIFICATION 4 AND RELATES TO PROPOSED AMENDMENTS TO THE LANDS BUILDING WITHIN THE SANDSTONE PRECINCT.
2. REFER TO SSD MODIFICATION 3 FOR CURRENT PROPOSALS FOR THE EDUCATION BUILDING.
3. REFER TO SSD MODIFICATION 3 FOR CURRENT PROPOSALS FOR THE SUBTERRANEAN LINK.
4. DO NOT SCALE DRAWINGS. WRITTEN DIMENSIONS GOVERN.
5. ALL DIMENSIONS ARE IN MILLIMETRES UNLESS NOTED OTHERWISE.

- SITE BOUNDARY
- FLOOR/ROOF DEMOLITION
- WALLS DEMOLITION
- FLOOR FINISH / ROOF CLADDING REMOVAL

- 01 EXISTING ELEMENT RETAINED
- 02 EXISTING ELEMENT REMOVED
- 03 EXISTING DEMOLITION EXTENTS MODIFIED
- 04 EXISTING ELEMENT REMOVED FOR REINSTATEMENT

15.10.21

FOR INFORMATION
OVERLAY DEMOLITION
DRAWINGS.

EXTENT OF CHANGED
DEMOLITION SCOPE
BETWEEN MOD 09 + MOD 15

EXTENT OF ELEMENT
UPDATED TO BETTER ALIGN
WITH PROJECT TEAM'S
UNDERSTANDING OF
EXISTING CONDITIONS

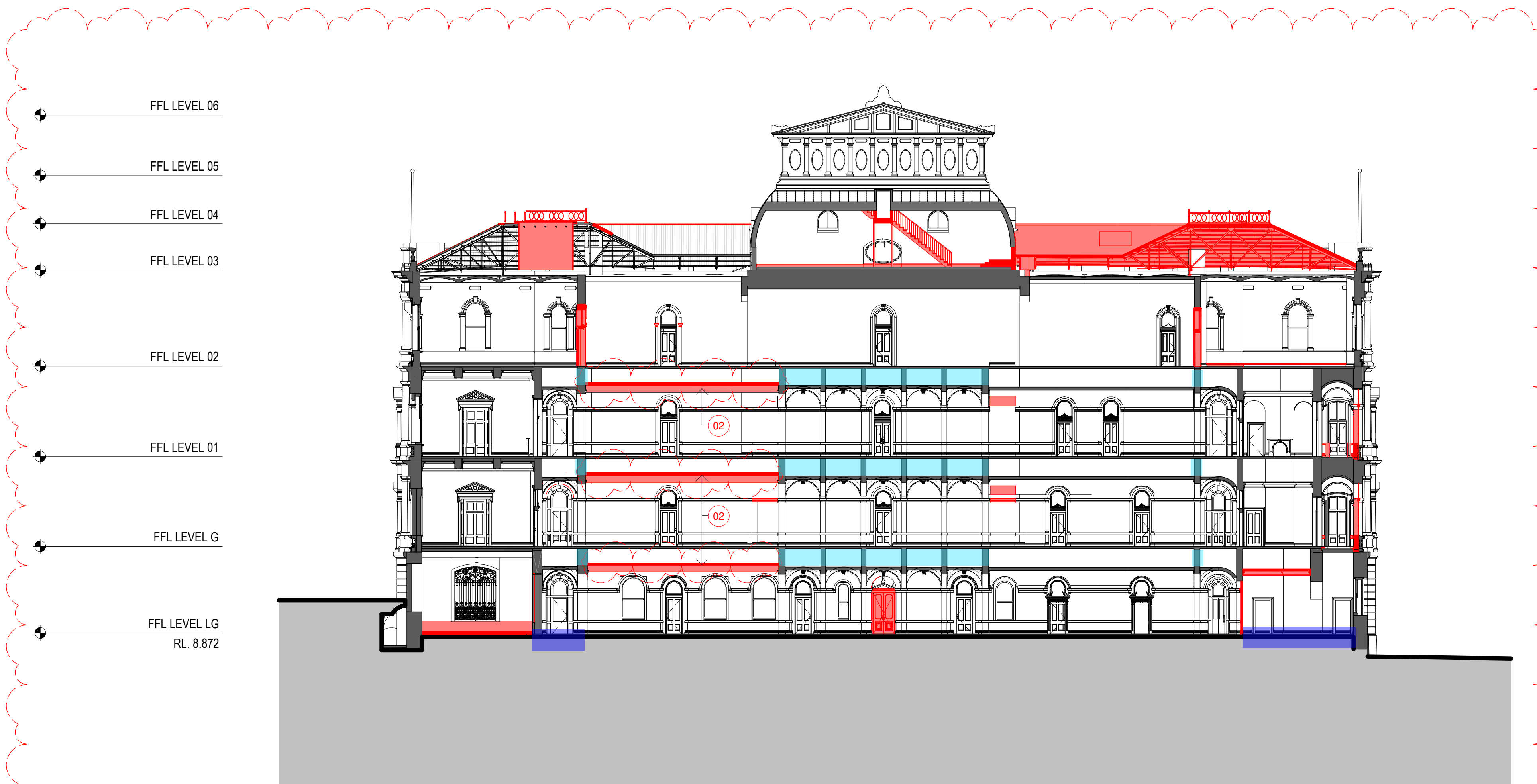


Issued under the Environmental Planning and Assessment Act 1979

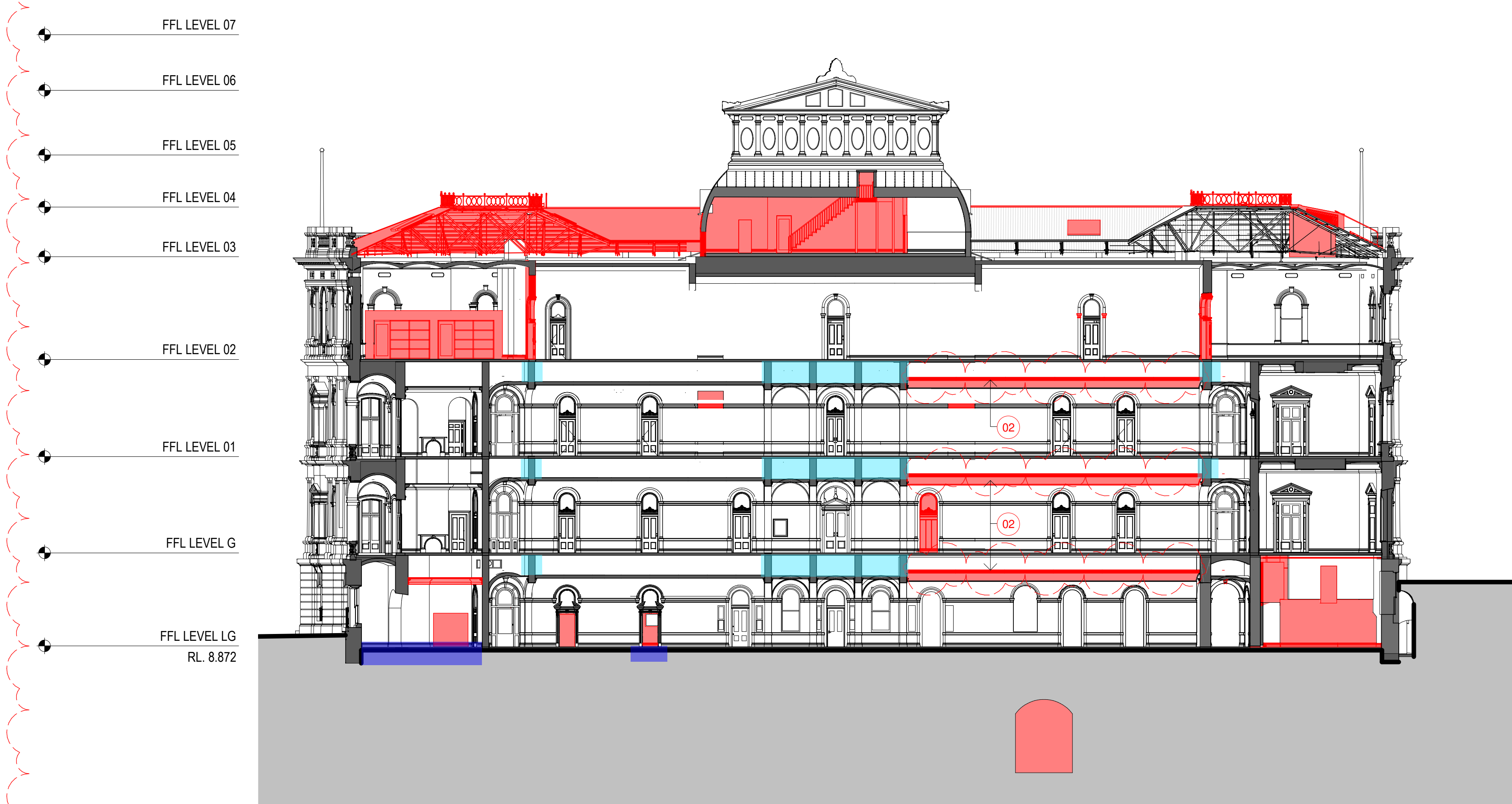
Approved Section 4.55 (1A) Modification Application

No: SSD 7484 MOD 9 Granted on 26 November 2020

Signed: MJ Sheet No: 19 of 26



1 LANDS BUILDING - DEMOLITION SECTION LOOKING WEST
1:200



2 LANDS BUILDING - DEMOLITION SECTION LOOKING EAST
1:200

ISSUE	DESCRIPTION	DATE
00	S4.55 MOD 10 DEMOLITION	20.07.20

ARCHITECT

HASSELL

HASSELL Limited ABN 007 711 435
LEVEL 2, PIER 8/9,
23 HICKSON ROAD,
SYDNEY NSW 2000 AUSTRALIA
SYDNEY@HASSELLSTUDIO.COM
T +61 2 9101 0000 F +61 2 9101 2100
Nominated Architects NSW
Tony Grist 5350 Glenn Scott 6842 Ross de la Motte 7398

CLIENT

PONTIAC LAND
(AUSTRALIA) PTY. LTD.

PROJECT

**SANDSTONE
PRECINCT LANDS
BUILDING**

23-39 BRIDGE STREET, SYDNEY 2000,
AUSTRALIA

PROJECT NUMBER **013979**

SCALE @ B1	DRAWN	REVIEWED	APPROVED
1:200	TF	JM	LW

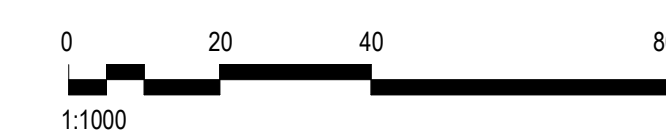
STATUS

FOR APPROVAL

DRAWING TITLE

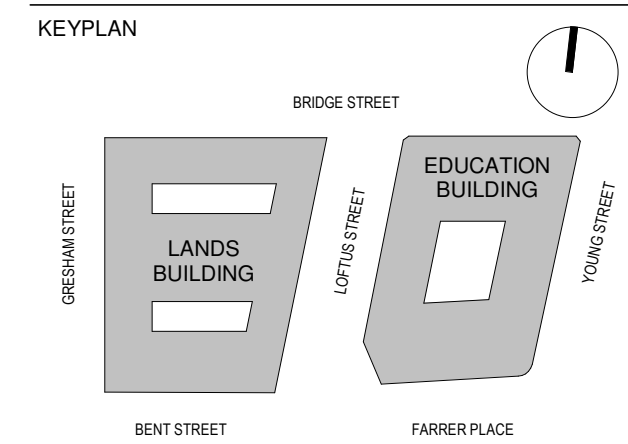
DEMOLITION SECTIONS

LANDS BUILDING - SECTION 04+05



EXTENT OF CHANGED DEMOLITION SCOPE BETWEEN MOD 09 + MOD 15

THIS DRAWING IS AN UNCONTROLLED COPY, UNLESS NOTED OTHERWISE.



GENERAL NOTES:

1. THIS DRAWING PACKAGE IS SUBMITTED FOR SSD 7484 MODIFICATION 4 AND RELATES TO PROPOSED AMENDMENTS TO THE LANDS BUILDING WITHIN THE SANDSTONE PRECINCT.
2. REFER TO SSD MODIFICATION 3 FOR CURRENT PROPOSALS FOR THE EDUCATION BUILDING.
3. REFER TO SSD MODIFICATION 3 FOR CURRENT PROPOSALS FOR THE SUBTERRANEAN LINK.
4. DO NOT SCALE DRAWINGS. WRITTEN DIMENSIONS GOVERN.
5. ALL DIMENSIONS ARE IN MILLIMETRES UNLESS NOTED OTHERWISE.




CHANGES LEGEND

01	EXISTING ELEMENT RETAINED
02	EXISTING ELEMENT REMOVED
03	EXISTING DEMOLITION EXTENTS MODIFIED
04	EXISTING ELEMENT REMOVED FOR REINSTATEMENT

15.10.21

FOR INFORMATION OVERLAY DEMOLITION DRAWINGS.

- TOB RL. 82.140
- FFL LEVEL 12
- FFL LEVEL 11
- FFL LEVEL 10
- FFL LEVEL 09
- FFL LEVEL 08
- FFL LEVEL 07
- FFL LEVEL 06
- FFL LEVEL 05
- FFL LEVEL 04
- FFL LEVEL 03
- FFL LEVEL 02
- FFL LEVEL 01
- FFL LEVEL G
- FFL LEVEL LG RL. 8.872



ISSUE	DESCRIPTION	DATE
010	S4.55 MOD10 DEMOLITION	20.07.20
09	MOD8 APPLICATION	18.02.20
08	MOD8 APPLICATION	11.02.20
07	FOR APPROVAL	08.05.19
06	S4.55 MOD2 DEMOLITION	14.08.18
05	S4.55 MOD2 DEMOLITION	03.08.18
04	S4.55 MOD2 DEMOLITION	20.07.18
03	DRAFT AMENDED DA	15.11.17
02	DEVELOPMENT APPLICATION - AMENDMENT	11.10.16
01	DEVELOPMENT APPLICATION	06.10.16
00	DA ELEVATIONS & SECTIONS	22.09.16

HASSELL

HASSELL Limited ABN 007 711 435
LEVEL 2, PIER 8/9,
23 HICKSON ROAD,
SYDNEY NSW 2000 AUSTRALIA
SYDNEY@HASSELLSTUDIO.COM
T +61 2 9101 2000 F +61 2 9101 2100

Nominated Architects NSW
Tony Grist 5350 Glenn Scott 6842 Ross de la Motte 7398

PONTIAC LAND (AUSTRALIA) PTY. LTD.

SANDSTONE PRECINCT LANDS BUILDING

23-39 BRIDGE STREET, SYDNEY 2000, AUSTRALIA

PROJECT NUMBER **013979**

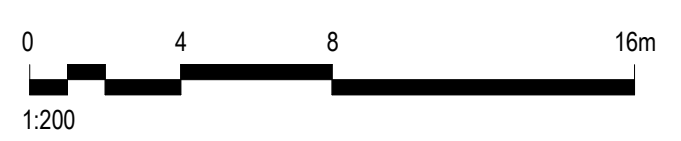
SCALE @ B1 1:200	DRAWN JB	REVIEWED JM	APPROVED LW
---------------------	-------------	----------------	----------------


FOR APPROVAL

DRAWING TITLE
DEMOLITION ELEVATIONS
LANDS BUILDING - SOUTH
EDUCATION BUILDING - SOUTH

1 LANDS BUILDING - DEMOLITION SOUTH ELEVATION
1:200

2 EDUCATION BUILDING - DEMOLITION SOUTH ELEVATION
1:200

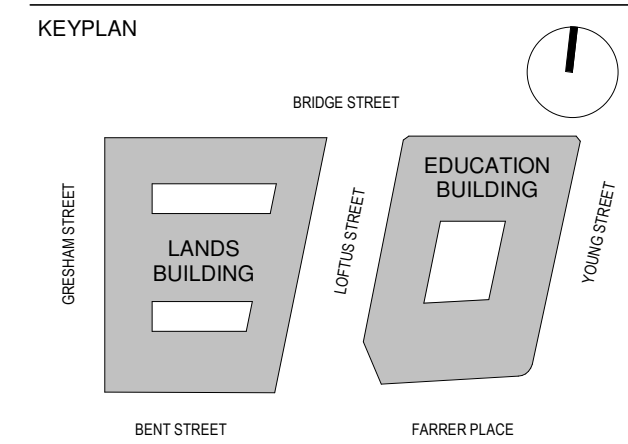



Planning, Industry & Environment
 Issued under the Environmental Planning and Assessment Act 1979
 Approved Section 4.55 (1A) Modification Application
 No: SSD 7484 MOD 9 Granted on 26 November 2020
 Signed: MJ Sheet No: 13 of 26

EXTENT OF CHANGED DEMOLITION SCOPE BETWEEN MOD 09 + MOD 15

© COPYRIGHT OF THIS DRAWING IS VESTED IN HASSELL LTD.
2019 HASSELL LTD.

THIS DRAWING IS AN UNCONTROLLED COPY, UNLESS NOTED OTHERWISE.



GENERAL NOTES:

- THIS DRAWING PACKAGE IS SUBMITTED FOR SSD 7484 MODIFICATION 9 AND RELATES TO PROPOSED AMENDMENTS TO THE LANDS BUILDING WITHIN THE SANDSTONE PRECINCT.
- REFER TO SSD MODIFICATION 3 FOR CURRENT PROPOSALS FOR THE EDUCATION BUILDING.
- REFER TO SSD MODIFICATION 3 FOR CURRENT PROPOSALS FOR THE SUBTERRANEAN LINK.
- DO NOT SCALE DRAWINGS. WRITTEN DIMENSIONS GOVERN.
- ALL DIMENSIONS ARE IN MILLIMETRES UNLESS NOTED OTHERWISE.


KEY

- SITE BOUNDARY
- FLOOR/ROOF DEMOLITION
- WALLS DEMOLITION
- FLOOR FINISH / ROOF CLADDING REMOVAL

CHANGES LEGEND

- 01 EXISTING ELEMENT RETAINED
- 02 EXISTING ELEMENT REMOVED
- 03 EXISTING DEMOLITION EXTENTS MODIFIED
- 04 EXISTING ELEMENT REMOVED FOR REINSTATEMENT

15.10.21
FOR INFORMATION OVERLAY DEMOLITION DRAWINGS.



ISSUE	DESCRIPTION	DATE
08	S4.55 MOD10 DEMOLITION	20.07.20
07	FOR APPROVAL	08.05.19
06	S4.55 MOD2 DEMOLITION	14.08.18
05	S4.55 MOD2 DEMOLITION	03.08.18
04	S4.55 MOD2 DEMOLITION	20.07.18
03	DRAFT AMENDED DA	15.11.17
02	DEVELOPMENT APPLICATION - AMENDMENT	11.10.16
01	DEVELOPMENT APPLICATION	06.10.16
00	DA ELEVATIONS & SECTIONS	22.09.16

ARCHITECT
HASSELL
HASSELL Limited ABN 007 711 435
LEVEL 2, PIER 8/9,
23 HICKSON ROAD,
SYDNEY NSW 2000 AUSTRALIA
SYDNEY@HASSELLSTUDIO.COM
T +61 2 9101 2000 F +61 2 9101 2100
Nominated Architects NSW
Tony Grist 5350 Glenn Scott 6842 Ross de la Motte 7398

CLIENT
PONTIAC LAND (AUSTRALIA) PTY. LTD.

PROJECT
SANDSTONE PRECINCT LANDS BUILDING

23-39 BRIDGE STREET, SYDNEY 2000, AUSTRALIA

PROJECT NUMBER **013979**

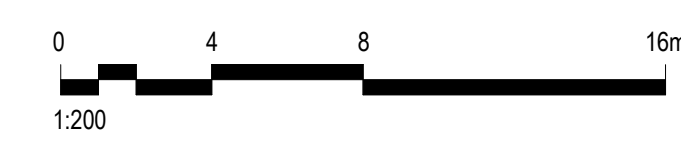
SCALE @ B1	DRAWN	REVIEWED	APPROVED
1 : 200	JB	JM	LW

STATUS
FOR APPROVAL

DRAWING TITLE
DEMOLITION ELEVATIONS
LANDS BUILDING - WEST

DRAWING NUMBER **SP-DA-G-3101** ISSUE **08**
Original Sheet Size B1-1000 x 707mm

1 LANDS BUILDING - DEMOLITION WEST ELEVATION
1 : 200

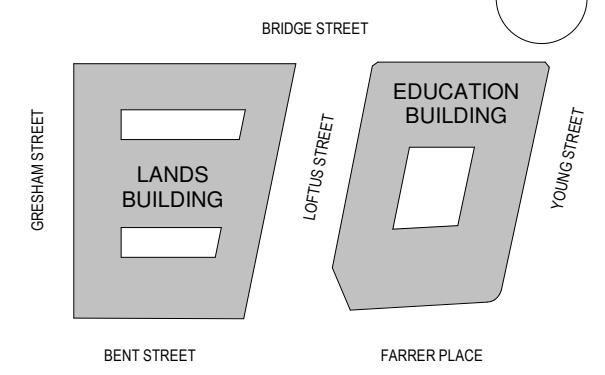


B:\300\Sandstone Precinct Lands Building\SP-AR-LHSL_INTERIOR.rvt
20/07/2020 2:21:47 PM

EXTENT OF CHANGED DEMOLITION SCOPE BETWEEN MOD 09 + MOD 15

THIS DRAWING IS AN UNCONTROLLED COPY, UNLESS NOTED OTHERWISE.





KEYPLAN



GENERAL NOTES:

1. THIS DRAWING PACKAGE IS SUBMITTED FOR SSD 7484 MODIFICATION 9 AND RELATES TO PROPOSED AMENDMENTS TO THE LANDS BUILDING WITHIN THE SANDSTONE PRECINCT.
2. REFER TO SSD MODIFICATION 3 FOR CURRENT PROPOSALS FOR THE EDUCATION BUILDING.
3. REFER TO SSD MODIFICATION 3 FOR CURRENT PROPOSALS FOR THE SUBTERRANEAN LINK.
4. DO NOT SCALE DRAWINGS. WRITTEN DIMENSIONS GOVERN.
5. ALL DIMENSIONS ARE IN MILLIMETRES UNLESS NOTED OTHERWISE.

KEY

-  SITE BOUNDARY
-  FLOOR/ROOF DEMOLITION
-  WALLS DEMOLITION
-  FLOOR FINISH / ROOF CLADDING REMOVAL

CHANGES LEGEND

- 01 EXISTING ELEMENT RETAINED
- 02 EXISTING ELEMENT REMOVED
- 03 EXISTING DEMOLITION EXTENTS MODIFIED
- 04 EXISTING ELEMENT REMOVED FOR REINSTATEMENT

15.10.21
FOR INFORMATION OVERLAY DEMOLITION DRAWINGS.

ISSUE	DESCRIPTION	DATE
08	S4.55 MOD10 DEMOLITION	20.07.20
07	FOR APPROVAL	08.05.19
06	S4.55 MOD2 DEMOLITION	14.08.18
05	S4.55 MOD2 DEMOLITION	03.08.18
04	S4.55 MOD2 DEMOLITION	20.07.18
03	DRAFT AMENDED DA	15.11.17
02	DEVELOPMENT APPLICATION - AMENDMENT	11.10.16
01	DEVELOPMENT APPLICATION	06.10.16
00	DA ELEVATIONS & SECTIONS	22.09.16

ARCHITECT

HASSELL

HASSELL Limited ABN 007 711 435
LEVEL 2, PIER 8/9,
23 HICKSON ROAD,
SYDNEY NSW 2000 AUSTRALIA
SYDNEY@HASSELLSTUDIO.COM
T +61 2 9101 2000 F +61 2 9101 2100
Nominated Architects NSW
Tony Grist 5350 Glenn Scott 6842 Ross de la Motte 7398

CLIENT

PONTIAC LAND (AUSTRALIA) PTY. LTD.

PROJECT

SANDSTONE PRECINCT LANDS BUILDING

23-39 BRIDGE STREET, SYDNEY 2000, AUSTRALIA

PROJECT NUMBER **013979**

SCALE @ B1	DRAWN	REVIEWED	APPROVED
1 : 200	JB	JM	LW

STATUS

FOR APPROVAL

DRAWING TITLE

DEMOLITION ELEVATIONS

LANDS BUILDING - NORTH

EDUCATION BUILDING - NORTH


DRAWING NUMBER

SP-DA-G-3102

ISSUE

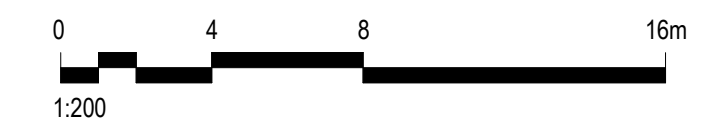
08

Original Sheet Size B1-1000 x 707mm



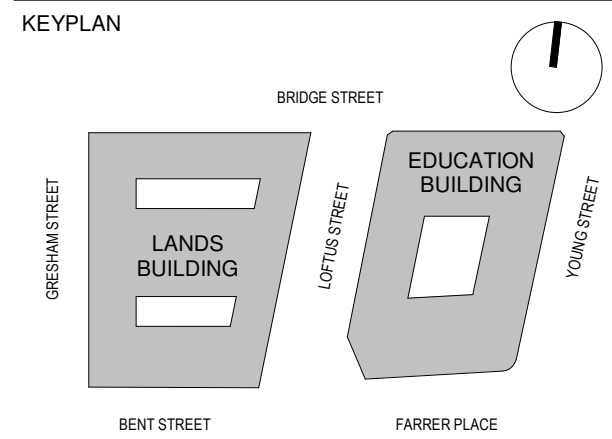
1 EDUCATION BUILDING - DEMOLITION NORTH ELEVATION
1 : 200

2 LANDS BUILDING - DEMOLITION NORTH ELEVATION
1 : 200



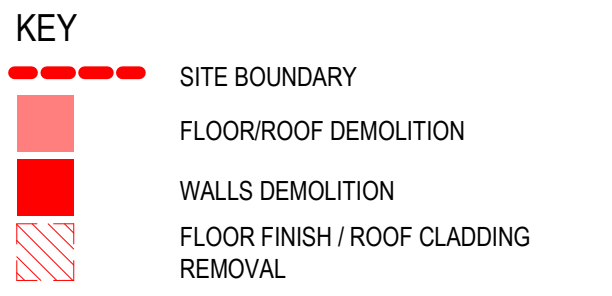
EXTENT OF CHANGED DEMOLITION SCOPE BETWEEN MOD 09 + MOD 15

THIS DRAWING IS AN UNCONTROLLED COPY, UNLESS NOTED OTHERWISE.



GENERAL NOTES:

- THIS DRAWING PACKAGE IS SUBMITTED FOR SSD 7484 MODIFICATION 4 AND RELATES TO PROPOSED AMENDMENTS TO THE LANDS BUILDING WITHIN THE SANDSTONE PRECINCT.
- REFER TO SSD MODIFICATION 3 FOR CURRENT PROPOSALS FOR THE EDUCATION BUILDING.
- REFER TO SSD MODIFICATION 3 FOR CURRENT PROPOSALS FOR THE SUBTERRANEAN LINK.
- DO NOT SCALE DRAWINGS. WRITTEN DIMENSIONS GOVERN.
- ALL DIMENSIONS ARE IN MILLIMETRES UNLESS NOTED OTHERWISE.

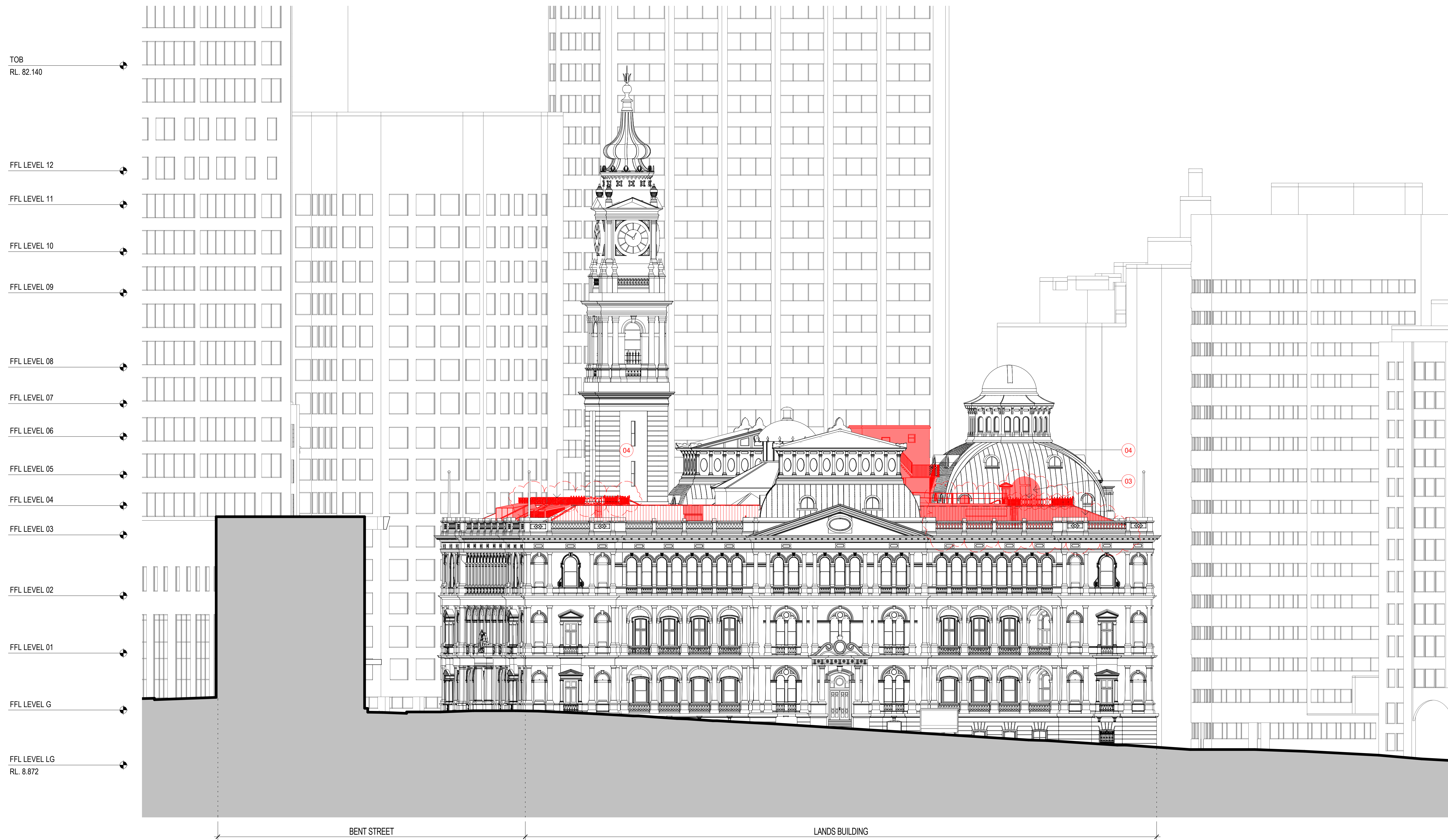


CHANGES LEGEND

01	EXISTING ELEMENT RETAINED
02	EXISTING ELEMENT REMOVED
03	EXISTING DEMOLITION EXTENTS MODIFIED
04	EXISTING ELEMENT REMOVED FOR REINSTATEMENT

15.10.21

FOR INFORMATION OVERLAY DEMOLITION DRAWINGS.



ISSUE	DESCRIPTION	DATE
08	S4.55 MOD10 DEMOLITION	20.07.20
07	FOR APPROVAL	08.05.19
06	S4.55 MOD2 DEMOLITION	14.08.18
05	S4.55 MOD2 DEMOLITION	03.08.18
04	S4.55 MOD2 DEMOLITION	20.07.18
03	DRAFT AMENDED DA	15.11.17
02	DEVELOPMENT APPLICATION - AMENDMENT	11.10.16
01	DEVELOPMENT APPLICATION	06.10.16
00	DA ELEVATIONS & SECTIONS	22.09.16

ARCHITECT

HASSELL

HASSELL Limited ABN 007 711 435
LEVEL 2, PIER 8/9,
23 HICKSON ROAD,
SYDNEY NSW 2000 AUSTRALIA
SYDNEY@HASSELLSTUDIO.COM
T +61 2 9101 2000 F +61 2 9101 2100
Nominated Architects NSW
Tony Grist 5350 Glenn Scott 6842 Ross de la Motte 7398

CLIENT

PONTIAC LAND (AUSTRALIA) PTY. LTD.

PROJECT

SANDSTONE PRECINCT LANDS BUILDING

23-39 BRIDGE STREET, SYDNEY 2000, AUSTRALIA

PROJECT NUMBER **013979**

SCALE @ B1	DRAWN	REVIEWED	APPROVED
1:200	JB	JM	LW

STATUS

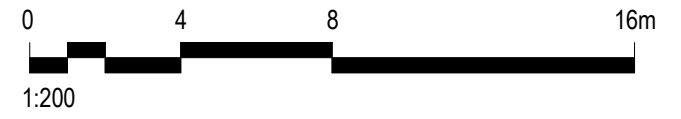
FOR APPROVAL

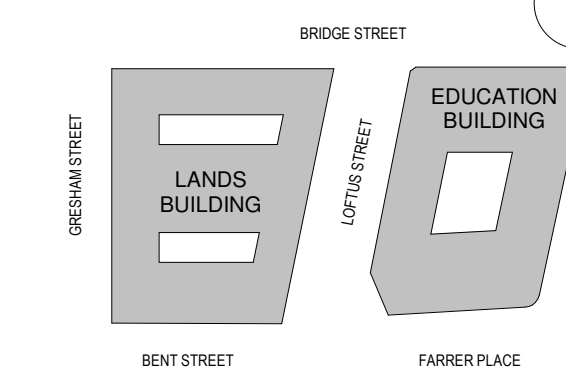
DRAWING TITLE

DEMOLITION ELEVATIONS

LANDS BUILDING - EAST

1 LANDS BUILDING - DEMOLITION EAST ELEVATION
1:200





GENERAL NOTES:

1. THIS DRAWING PACKAGE IS SUBMITTED FOR SSD 7484 MODIFICATION 4 AND RELATES TO PROPOSED AMENDMENTS TO THE LANDS BUILDING WITHIN THE SANDSTONE PRECINCT.
2. REFER TO SSD MODIFICATION 3 FOR CURRENT PROPOSALS FOR THE EDUCATION BUILDING.
3. REFER TO SSD MODIFICATION 3 FOR CURRENT PROPOSALS FOR THE SUBTERRANEAN LINK.
4. DO NOT SCALE DRAWINGS. WRITTEN DIMENSIONS GOVERN.
5. ALL DIMENSIONS ARE IN MILLIMETRES UNLESS NOTED OTHERWISE.

KEY

- SITE BOUNDARY
- FLOOR/ROOF DEMOLITION
- WALLS DEMOLITION
- FLOOR FINISH / ROOF CLADDING REMOVAL

CHANGES LEGEND

- 01 EXISTING ELEMENT RETAINED
- 02 EXISTING ELEMENT REMOVED
- 03 EXISTING DEMOLITION EXTENTS MODIFIED
- 04 EXISTING ELEMENT REMOVED FOR REINSTATEMENT

15.10.21

FOR INFORMATION
OVERLAY DEMOLITION
DRAWINGS.

ISSUE	DESCRIPTION	DATE
01	S4.55 MOD10 DEMOLITION	20.07.20
00	FOR APPROVAL	08.05.19

ARCHITECT

HASSELL

HASSELL Limited ABN 007 711 435
LEVEL 2, PIER 8/9,
23 HICKSON ROAD,
SYDNEY NSW 2000 AUSTRALIA
SYDNEY@HASSELLSTUDIO.COM
T +61 2 9101 2000 F +61 2 9101 2100
Nominated Architects NSW
Tony Grist 5350 Glenn Scott 6842 Ross de la Motte 7398

CLIENT

PONTIAC LAND
(AUSTRALIA) PTY. LTD.

PROJECT

**SANDSTONE
PRECINCT LANDS
BUILDING**

23-39 BRIDGE STREET, SYDNEY 2000,
AUSTRALIA

PROJECT NUMBER **013979**

SCALE @ B1	DRAWN	REVIEWED	APPROVED
As indicated	JB	JM	LW

STATUS
FOR APPROVAL

DRAWING TITLE
DEMOLITION COURTYARD ELEVATIONS
LANDS BUILDING - NORTH COURTYARD

DRAWING NUMBER **SP-DA-G-3150** ISSUE **01**

Original Sheet Size B1-1000 x 707mm

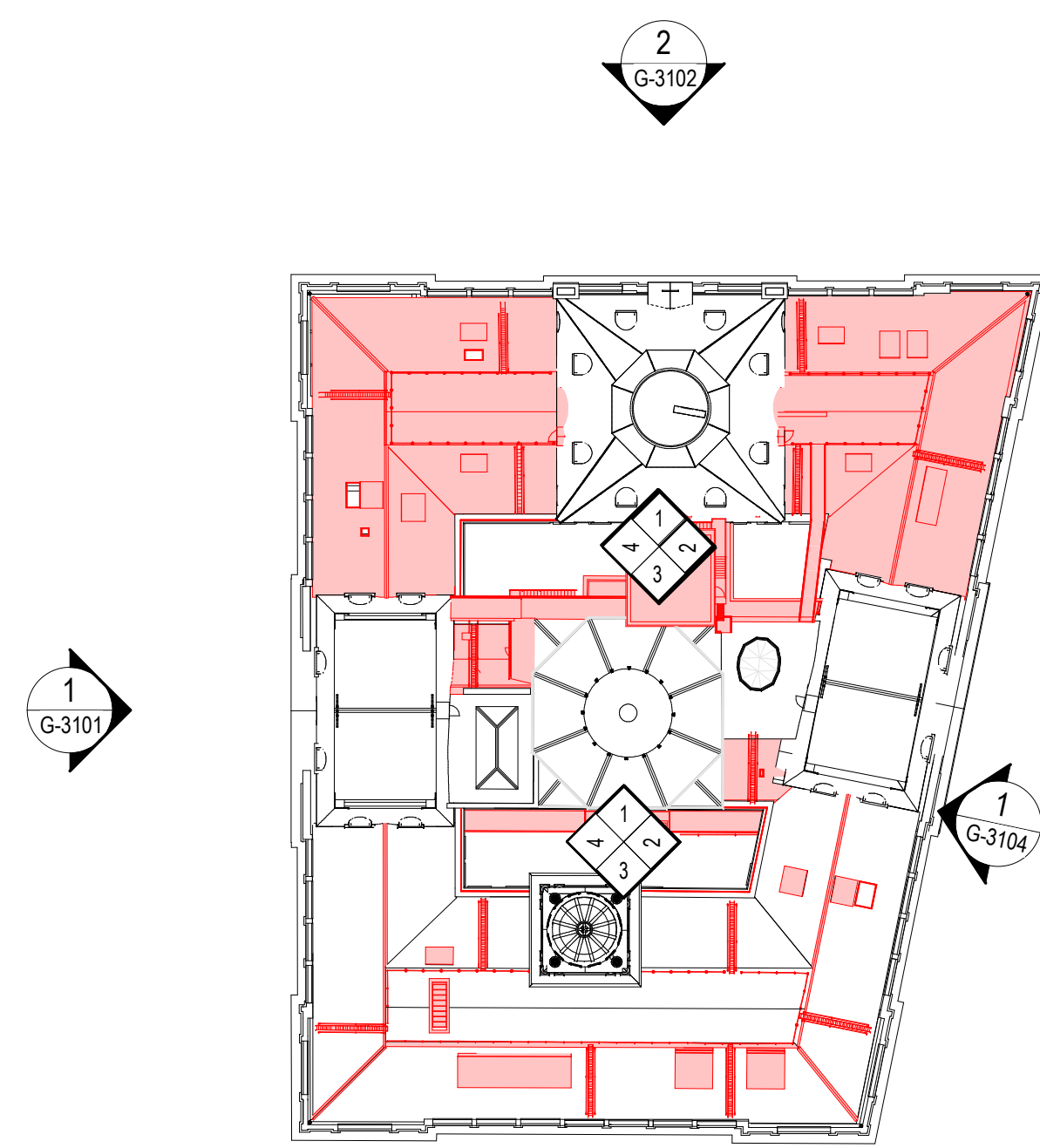
NSW | **Planning, Industry & Environment**
GOVERNMENT

Issued under the Environmental Planning and Assessment Act 1979

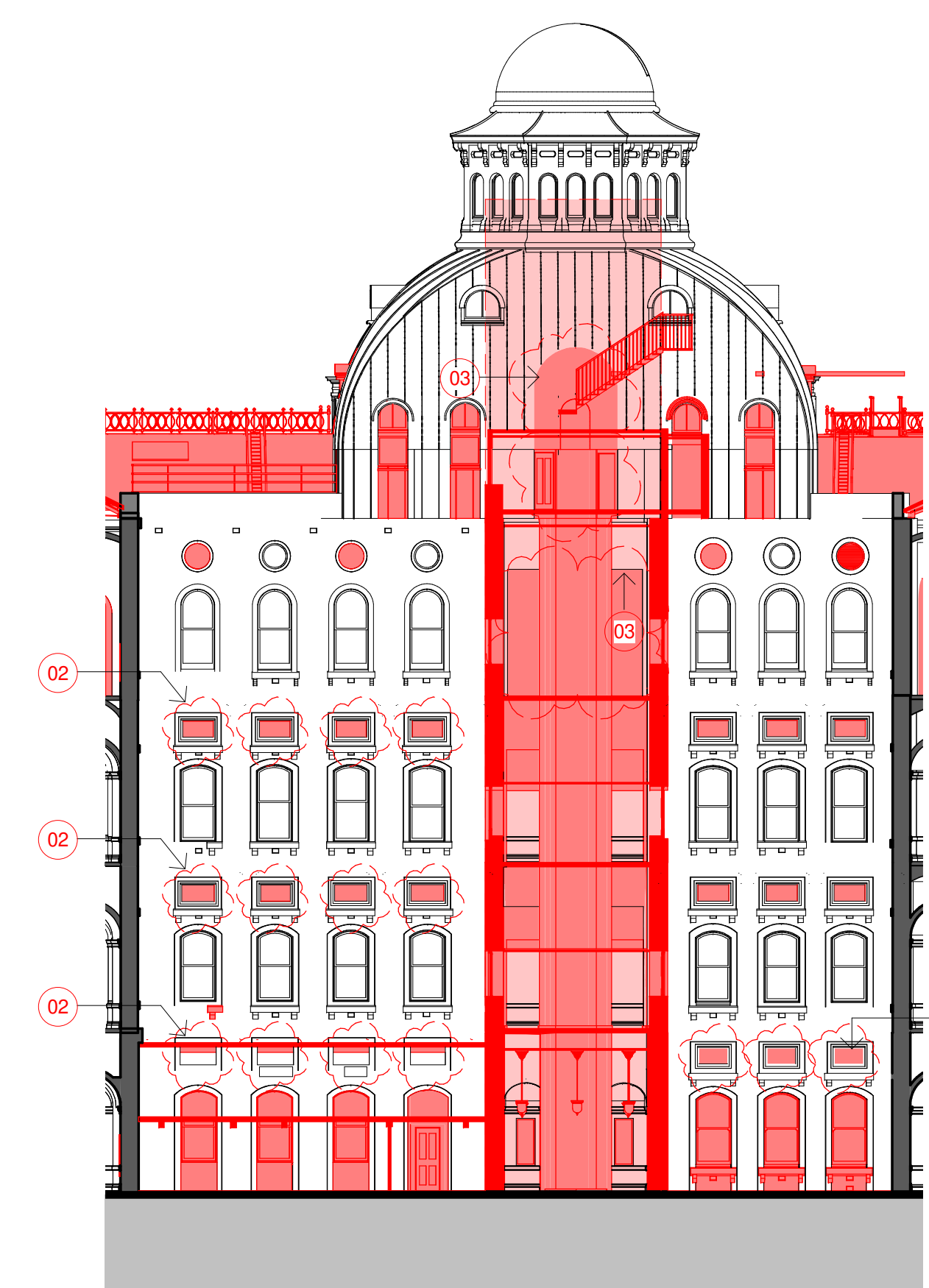
Approved Section 4.55 (1A) Modification Application

No: SSD 7484 MOD 9 Granted on 26 November 2020

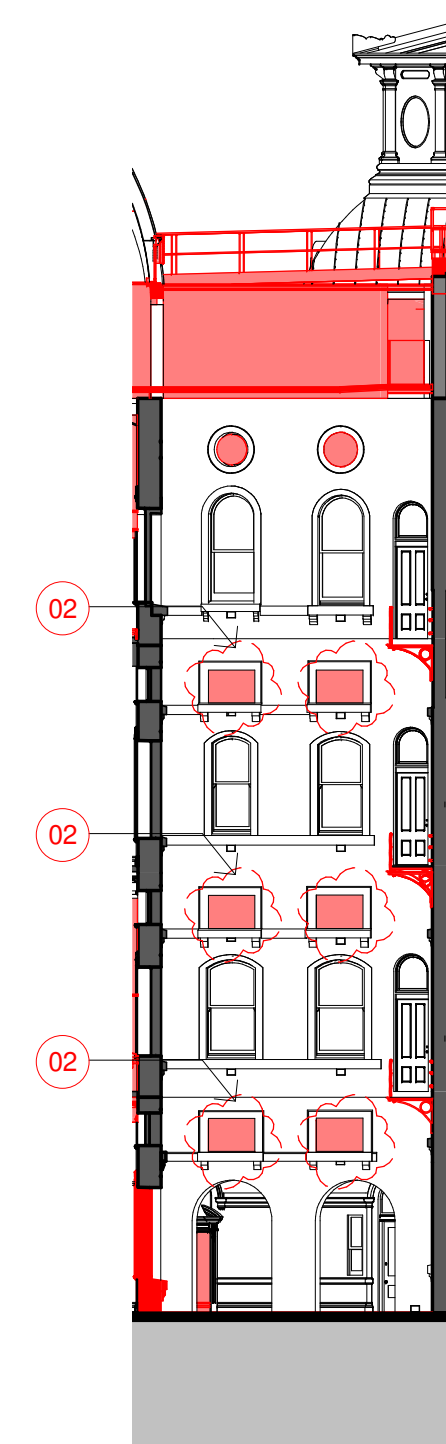
Signed: MJ Sheet No: 16 of 26



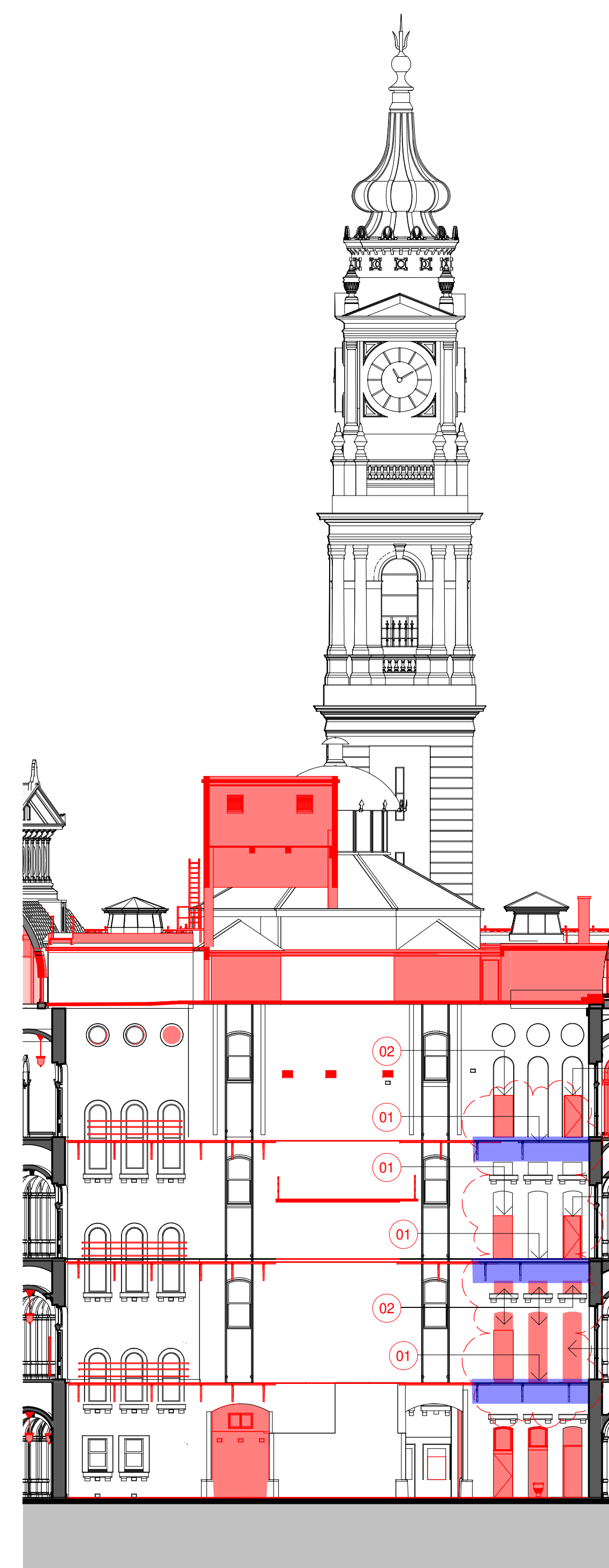
5 DEMOLITION KEY PLAN - NORTH COURTYARD
1:500



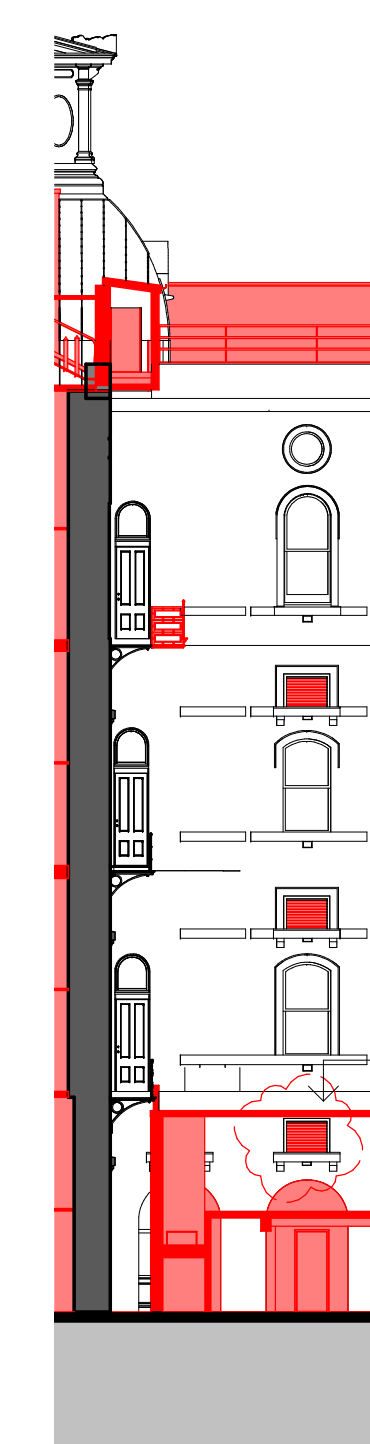
1 DEMOLITION NORTH COURTYARD ELEVATION - NORTH
1:200



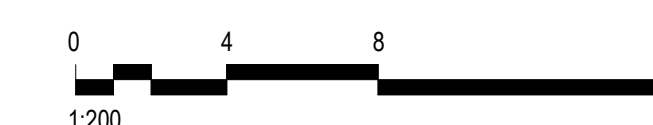
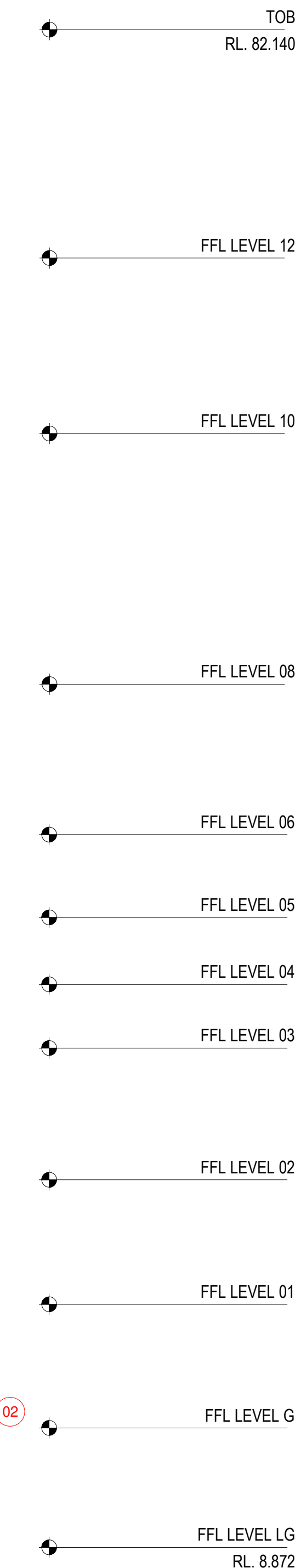
2 DEMOLITION NORTH COURTYARD ELEVATION - EAST
1:200

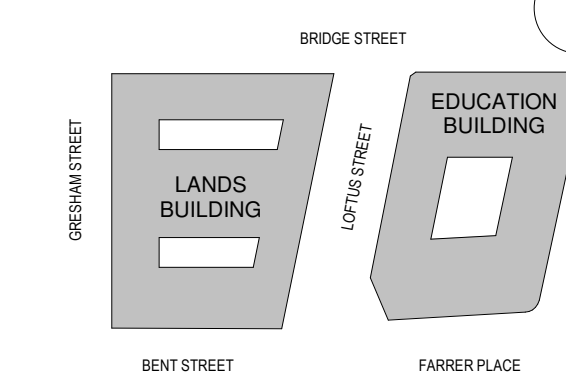


3 DEMOLITION NORTH COURTYARD ELEVATION - SOUTH
1:200



4 DEMOLITION NORTH COURTYARD ELEVATION - WEST
1:200





GENERAL NOTES:

1. THIS DRAWING PACKAGE IS SUBMITTED FOR SSD 7484 MODIFICATION 4 AND RELATES TO PROPOSED AMENDMENTS TO THE LANDS BUILDING WITHIN THE SANDSTONE PRECINCT.
2. REFER TO SSD MODIFICATION 3 FOR CURRENT PROPOSALS FOR THE EDUCATION BUILDING.
3. REFER TO SSD MODIFICATION 3 FOR CURRENT PROPOSALS FOR THE SUBTERRANEAN LINK.
4. DO NOT SCALE DRAWINGS. WRITTEN DIMENSIONS GOVERN.
5. ALL DIMENSIONS ARE IN MILLIMETRES UNLESS NOTED OTHERWISE.

KEY

- SITE BOUNDARY
- FLOOR/ROOF DEMOLITION
- WALLS DEMOLITION
- FLOOR FINISH / ROOF CLADDING REMOVAL

CHANGES LEGEND

- 01 EXISTING ELEMENT RETAINED
- 02 EXISTING ELEMENT REMOVED
- 03 EXISTING DEMOLITION EXTENTS MODIFIED
- 04 EXISTING ELEMENT REMOVED FOR REINSTATEMENT

15.10.21

FOR INFORMATION
OVERLAY DEMOLITION
DRAWINGS.

ISSUE	DESCRIPTION	DATE
01	S4.55 MOD10 DEMOLITION	20.07.20
00	FOR APPROVAL	08.05.19

ARCHITECT

HASSELL

HASSELL Limited ABN 007 711 435
LEVEL 2, PIER 8/9,
23 HICKSON ROAD,
SYDNEY NSW 2000 AUSTRALIA
SYDNEY@HASSELLSTUDIO.COM
T +61 2 9101 2000 F +61 2 9101 2100
Nominated Architects NSW
Tony Grist 5350 Glenn Scott 6842 Ross de la Motte 7398

CLIENT

PONTIAC LAND
(AUSTRALIA) PTY. LTD.

PROJECT

**SANDSTONE
PRECINCT LANDS
BUILDING**

23-39 BRIDGE STREET, SYDNEY 2000,
AUSTRALIA

PROJECT NUMBER **013979**

SCALE @ B1	DRAWN	REVIEWED	APPROVED
As indicated	JB	JM	LW

STATUS
FOR APPROVAL

DRAWING TITLE
DEMOLITION COURTYARD ELEVATIONS
LANDS BUILDING - SOUTH COURTYARD

DRAWING NUMBER **SP-DA-G-3151** ISSUE **01**

Original Sheet Size B1-1000 x 707mm

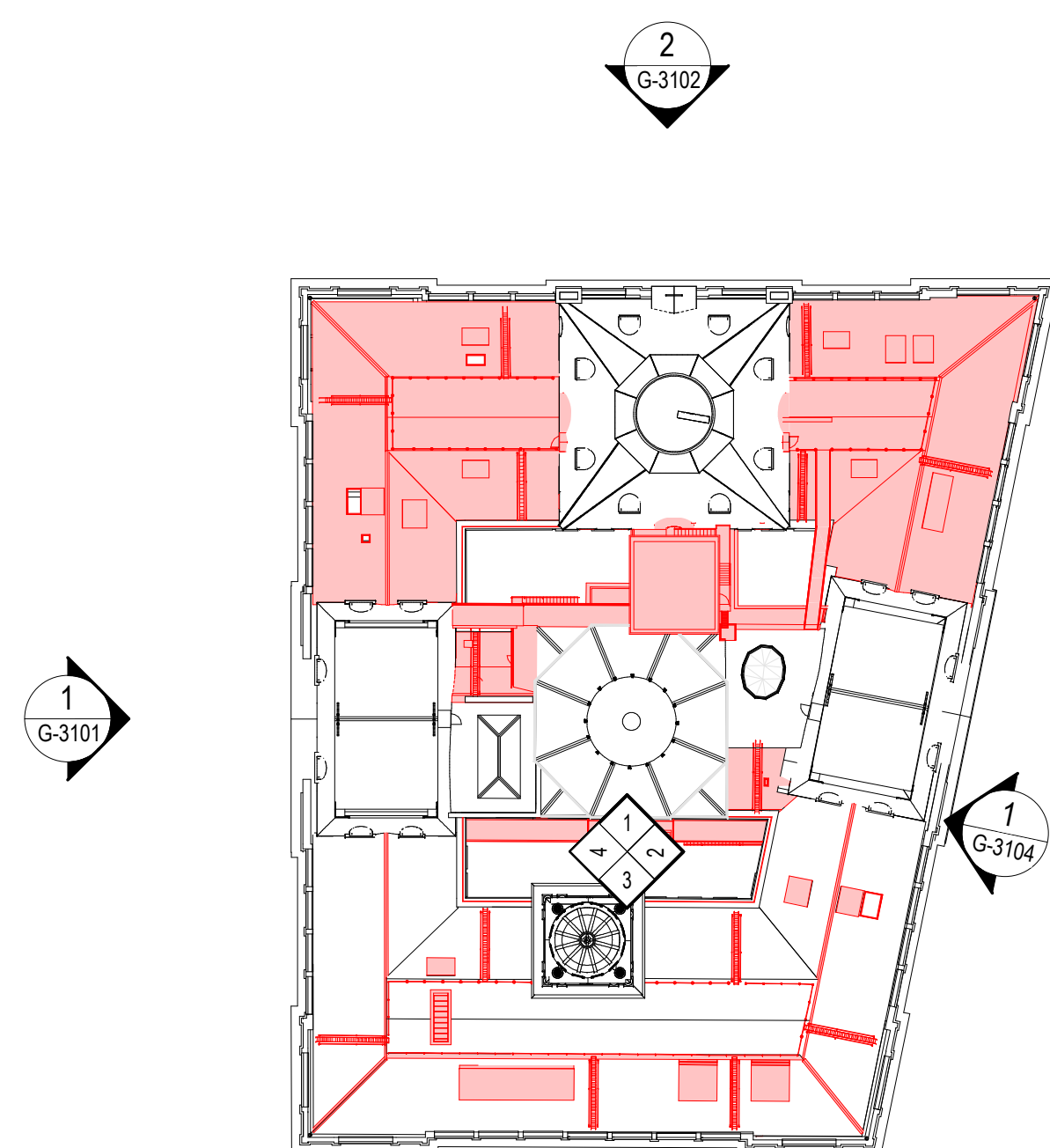
**EXTENT OF CHANGED
DEMOLITION SCOPE
BETWEEN MOD 09 + MOD 15**

NSW | Planning, Industry & Environment
Issued under the Environmental Planning and Assessment Act 1979

Approved Section 4.55 (1A) Modification Application

No: SSD 7484 MOD 9 Granted on 26 November 2020

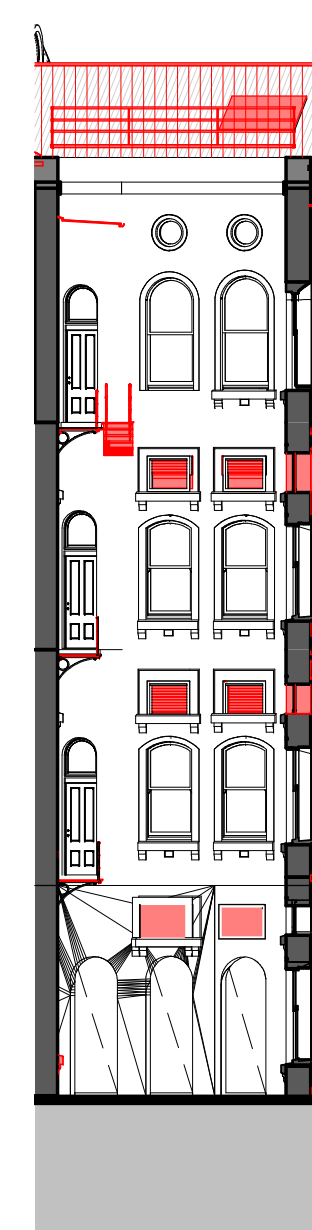
Signed: MJ Sheet No: 17 of 26




5 DEMOLITION KEY PLAN - SOUTH COURTYARD
1:500



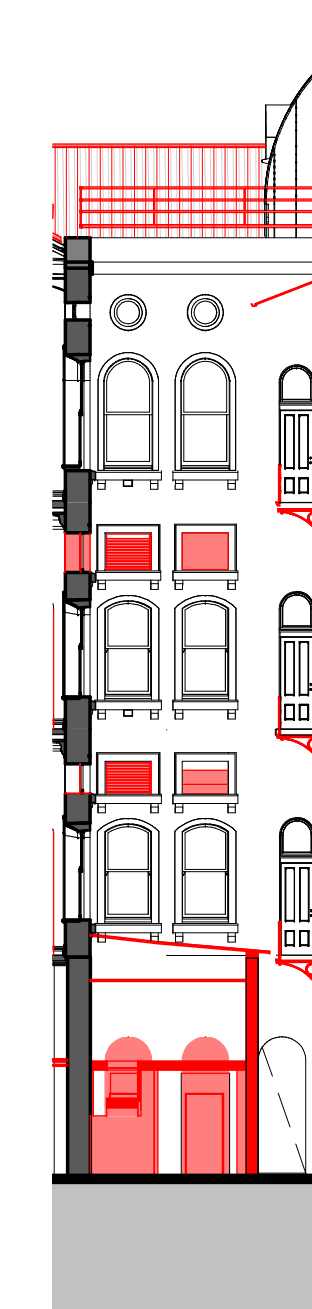
1 DEMOLITION SOUTH COURTYARD ELEVATION - NORTH
1:200



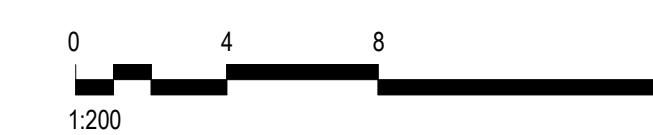

2 DEMOLITION SOUTH COURTYARD ELEVATION - EAST
1:200



3 DEMOLITION SOUTH COURTYARD ELEVATION - SOUTH
1:200



4 DEMOLITION SOUTH COURTYARD ELEVATION - WEST
1:200

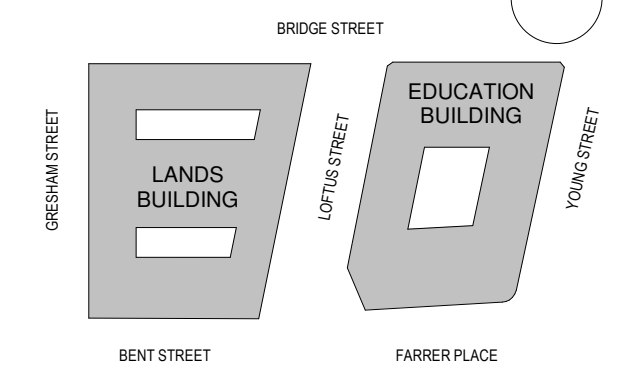


**EXTENT OF CHANGED
DEMOLITION SCOPE
BETWEEN MOD 09 + MOD 15**

© COPYRIGHT OF THIS DRAWING IS VESTED IN HASSELL LTD.
2019 HASSELL LTD.

THIS DRAWING IS AN UNCONTROLLED COPY, UNLESS NOTED OTHERWISE.

KEYPLAN



GENERAL NOTES:

1. THIS DRAWING PACKAGE IS SUBMITTED FOR SSD 7484 MODIFICATION 4 AND RELATES TO PROPOSED AMENDMENTS TO THE LANDS BUILDING WITHIN THE SANDSTONE PRECINCT.
2. REFER TO SSD MODIFICATION 3 FOR CURRENT PROPOSALS FOR THE EDUCATION BUILDING.
3. REFER TO SSD MODIFICATION 3 FOR CURRENT PROPOSALS FOR THE SUBTERRANEAN LINK.
4. DO NOT SCALE DRAWINGS. WRITTEN DIMENSIONS GOVERN.
5. ALL DIMENSIONS ARE IN MILLIMETRES UNLESS NOTED OTHERWISE.

KEY

- SITE BOUNDARY
- FLOOR/ROOF DEMOLITION
- WALLS DEMOLITION
- FLOOR FINISH / ROOF CLADDING REMOVAL

CHANGES LEGEND

- 01 EXISTING ELEMENT RETAINED
- 02 EXISTING ELEMENT REMOVED
- 03 EXISTING DEMOLITION EXTENTS MODIFIED
- 04 EXISTING ELEMENT REMOVED FOR REINSTATEMENT
- 05 CONTEMPORARY CEILING APPROVED TO BE REMOVED ACCORDING TO CONSERVATION SCOPE OF WORKS IN THE ENDORSED CONSERVATION MANAGEMENT PLAN. NOT PART OF THE MODIFICATION APPLICATION

REFLECTED CEILING PLANS ARE CLOUDED AS THEY HAVE NOT BEEN ISSUED WITH PREVIOUS MODIFICATION DOCUMENTATION.

15.10.21

**FOR INFORMATION
OVERLAY DEMOLITION
DRAWINGS.**

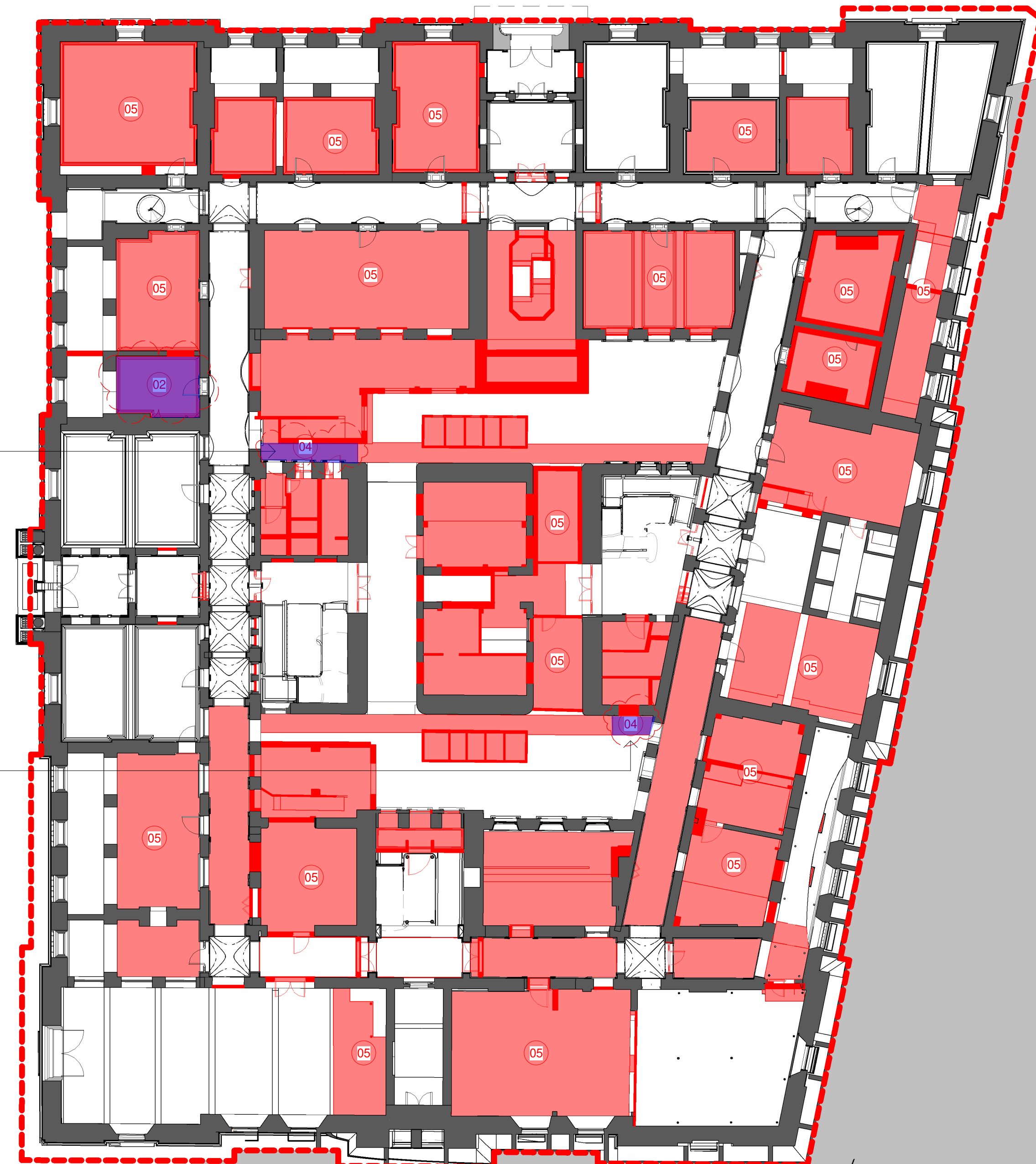
NOTE:
EDUCATION BUILDING RCPS NOT PREVIOUSLY SUBMITTED. NO CHANGES TO EDUCATION BUILDING DEMOLITION EXTENT ARE PROPOSED AS A PART OF THIS MODIFICATION.

GANTRIES TO BE TEMPORARILY REMOVED AND REINSTATED TO MATCH EXISTING ON COMPLETION OF THE WORKS

GANTRIES TO BE TEMPORARILY REMOVED AND REINSTATED TO MATCH EXISTING ON COMPLETION OF THE WORKS

GRESHAM STREET

BRIDGE STREET



ISSUE	DESCRIPTION	DATE
00	S4.55 MOD 15 DEMOLITION	15.10.21

ARCHITECT

HASSELL

HASSELL Limited ABN 007 711 435
LEVEL 2, PIER 8/9,
23 HICKSON ROAD,
SYDNEY NSW 2000 AUSTRALIA
SYDNEY@HASSELLSTUDIO.COM
T +61 2 9101 2000 F +61 2 9101 2100
Nominated Architects NSW
Tony Grist 5350 Glenn Scott 6842 Ross de la Motte 7398

CLIENT

**PONTIAC LAND
(AUSTRALIA) PTY. LTD.**

PROJECT

**SANDSTONE
PRECINCT LANDS
BUILDING**

23-39 BRIDGE STREET, SYDNEY 2000,
AUSTRALIA

PROJECT NUMBER **013979**

SCALE @ B1	DRAWN	REVIEWED	APPROVED
1 : 200	TF	JM	LW

STATUS

FOR APPROVAL

DRAWING TITLE

DEMOLITION RCPS

LANDS BUILDING - LOWER GROUND
EDUCATION BUILDING - BASEMENT LEVEL 01

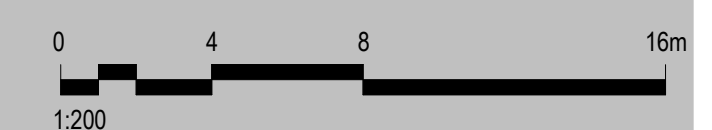
DRAWING NUMBER

SP-DA-G-7297

ISSUE

00

Original Sheet Size B1-1000 x 707mm



B:\150\150\Sandstone Precinct Lands
Building\SP-AR-LHSL_INTERIOR.rvt

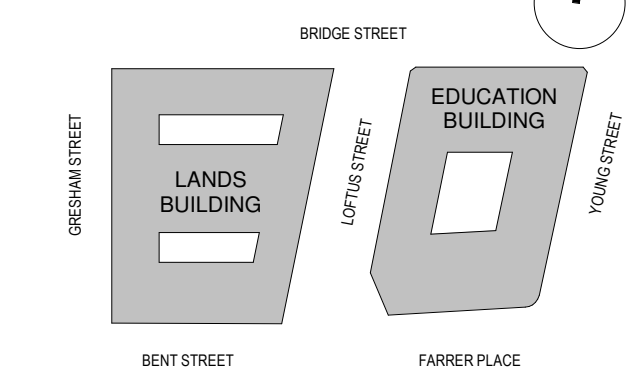
15/10/2021 3:46:19 PM

**EXTENT OF CHANGED
DEMOLITION SCOPE
BETWEEN MOD 09 + MOD 15**

© COPYRIGHT OF THIS DRAWING IS VESTED IN HASSELL LTD.
2019 HASSELL LTD.

THIS DRAWING IS AN UNCONTROLLED COPY, UNLESS NOTED OTHERWISE.

KEYPLAN



GENERAL NOTES:

1. THIS DRAWING PACKAGE IS SUBMITTED FOR SSD 7484 MODIFICATION 4 AND RELATES TO PROPOSED AMENDMENTS TO THE LANDS BUILDING WITHIN THE SANDSTONE PRECINCT.
2. REFER TO SSD MODIFICATION 3 FOR CURRENT PROPOSALS FOR THE EDUCATION BUILDING.
3. REFER TO SSD MODIFICATION 3 FOR CURRENT PROPOSALS FOR THE SUBTERRANEAN LINK.
4. DO NOT SCALE DRAWINGS. WRITTEN DIMENSIONS GOVERN.
5. ALL DIMENSIONS ARE IN MILLIMETRES UNLESS NOTED OTHERWISE.

KEY

- SITE BOUNDARY
- FLOOR/ROOF DEMOLITION
- WALLS DEMOLITION
- FLOOR FINISH / ROOF CLADDING REMOVAL

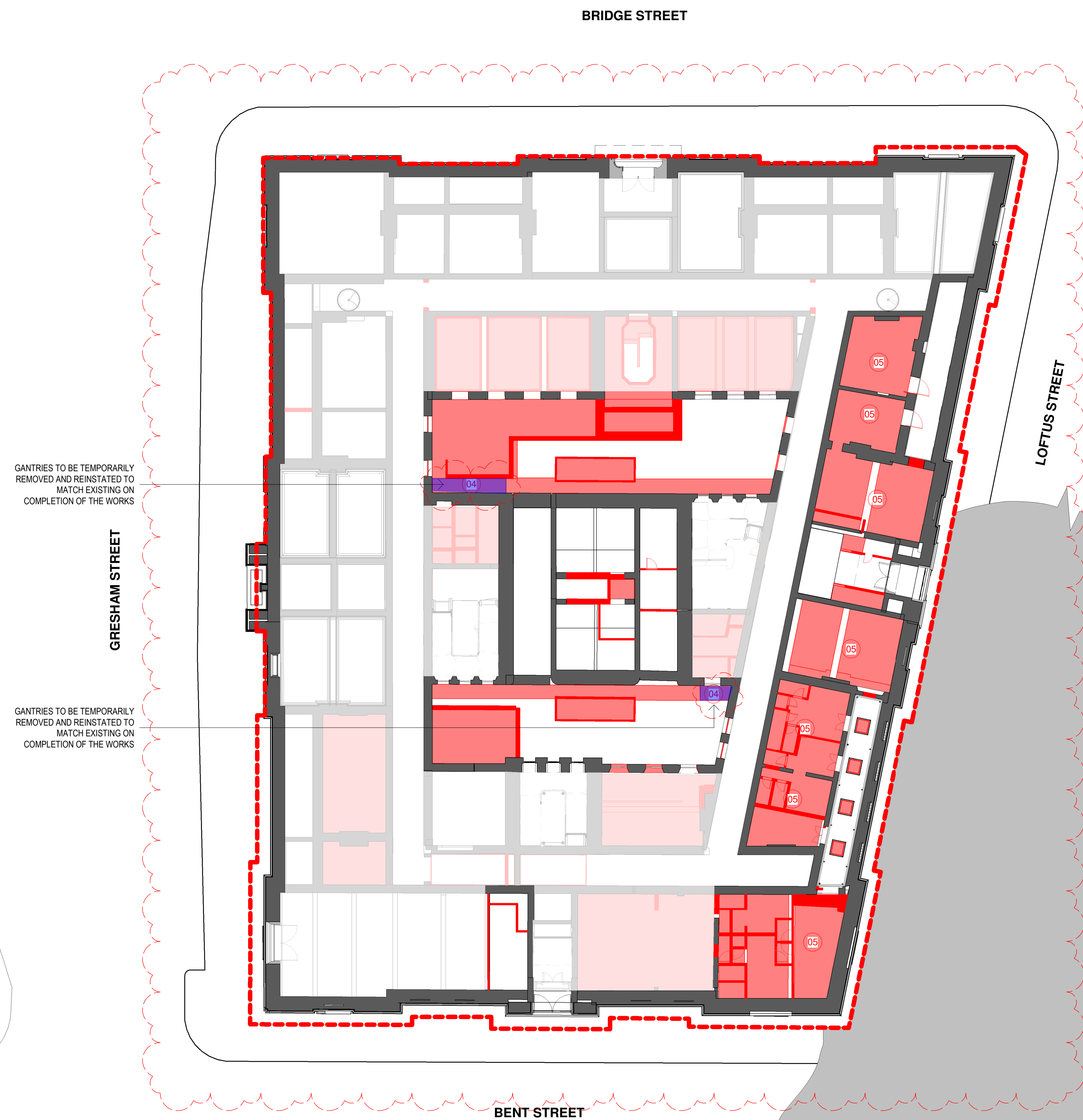
CHANGES LEGEND

- 01 EXISTING ELEMENT RETAINED
- 02 EXISTING ELEMENT REMOVED
- 03 EXISTING DEMOLITION EXTENTS MODIFIED
- 04 EXISTING ELEMENT REMOVED FOR REINSTATEMENT
- 05 CONTEMPORARY CEILING APPROVED TO BE REMOVED ACCORDING TO CONSERVATION SCOPE OF WORKS IN THE ENDORSED CONSERVATION MANAGEMENT PLAN. NOT PART OF THE MODIFICATION APPLICATION

REFLECTED CEILING PLANS ARE CLOUDED AS THEY HAVE NOT BE ISSUED WITH PREVIOUS MODIFICATION DOCUMENTATION.

15.10.21

**FOR INFORMATION
OVERLAY DEMOLITION
DRAWINGS.**



GANTRIES TO BE TEMPORARILY REMOVED AND REINSTATED TO MATCH EXISTING ON COMPLETION OF THE WORKS

GANTRIES TO BE TEMPORARILY REMOVED AND REINSTATED TO MATCH EXISTING ON COMPLETION OF THE WORKS

NOTE:
EDUCATION BUILDING RCPS NOT PREVIOUSLY SUBMITTED. NO CHANGES TO EDUCATION BUILDING DEMOLITION EXTENT ARE PROPOSED AS A PART OF THIS MODIFICATION.

ISSUE	DESCRIPTION	DATE
00	S4.55 MOD 15 DEMOLITION	15.10.21

ARCHITECT

HASSELL

HASSELL Limited ABN 007 711 435
LEVEL 2, PIER 8/9,
23 HICKSON ROAD,
SYDNEY NSW 2000 AUSTRALIA
SYDNEY@HASSELLSTUDIO.COM
T +61 2 9101 2000 F +61 2 9101 2100
Nominated Architects NSW
Tony Grist 5350 Glenn Scott 6842 Ross de la Motte 7398

CLIENT

**PONTIAC LAND
(AUSTRALIA) PTY. LTD.**

PROJECT

**SANDSTONE
PRECINCT LANDS
BUILDING**

23-39 BRIDGE STREET, SYDNEY 2000,
AUSTRALIA

PROJECT NUMBER **013979**

SCALE @ B1	DRAWN	REVIEWED	APPROVED
1 : 200	TF	JM	LW

STATUS

FOR APPROVAL

DRAWING TITLE

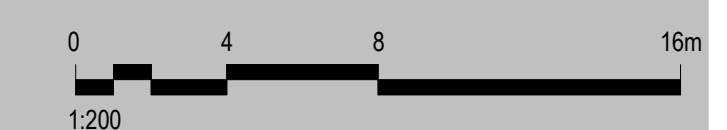
DEMOLITION RCPS

LANDS BUILDING - LOWER GROUND
MEZZANINE
EDUCATION BUILDING - BASEMENT LEVEL 01

DRAWING NUMBER

SP-DA-G-7298 **00**

Original Sheet Size B1-1000 x 707mm



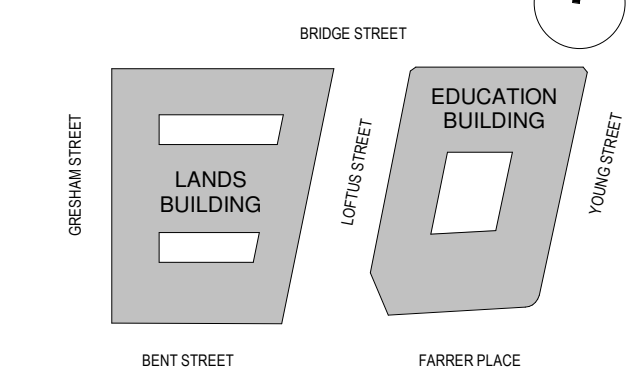
15/10/2021 3:46:10 PM
BuildingSP-AR-LHSL_INTERIOR.rvt

**EXTENT OF CHANGED
DEMOLITION SCOPE
BETWEEN MOD 09 + MOD 15**

© COPYRIGHT OF THIS DRAWING IS VESTED IN HASSELL LTD.
2019 HASSELL LTD.

THIS DRAWING IS AN UNCONTROLLED COPY, UNLESS NOTED OTHERWISE.

KEYPLAN



GENERAL NOTES:

1. THIS DRAWING PACKAGE IS SUBMITTED FOR SSD 7484 MODIFICATION 4 AND RELATES TO PROPOSED AMENDMENTS TO THE LANDS BUILDING WITHIN THE SANDSTONE PRECINCT.
2. REFER TO SSD MODIFICATION 3 FOR CURRENT PROPOSALS FOR THE EDUCATION BUILDING.
3. REFER TO SSD MODIFICATION 3 FOR CURRENT PROPOSALS FOR THE SUBTERRANEAN LINK.
4. DO NOT SCALE DRAWINGS. WRITTEN DIMENSIONS GOVERN.
5. ALL DIMENSIONS ARE IN MILLIMETRES UNLESS NOTED OTHERWISE.

KEY

- SITE BOUNDARY
- FLOOR/ROOF DEMOLITION
- WALLS DEMOLITION
- FLOOR FINISH / ROOF CLADDING REMOVAL

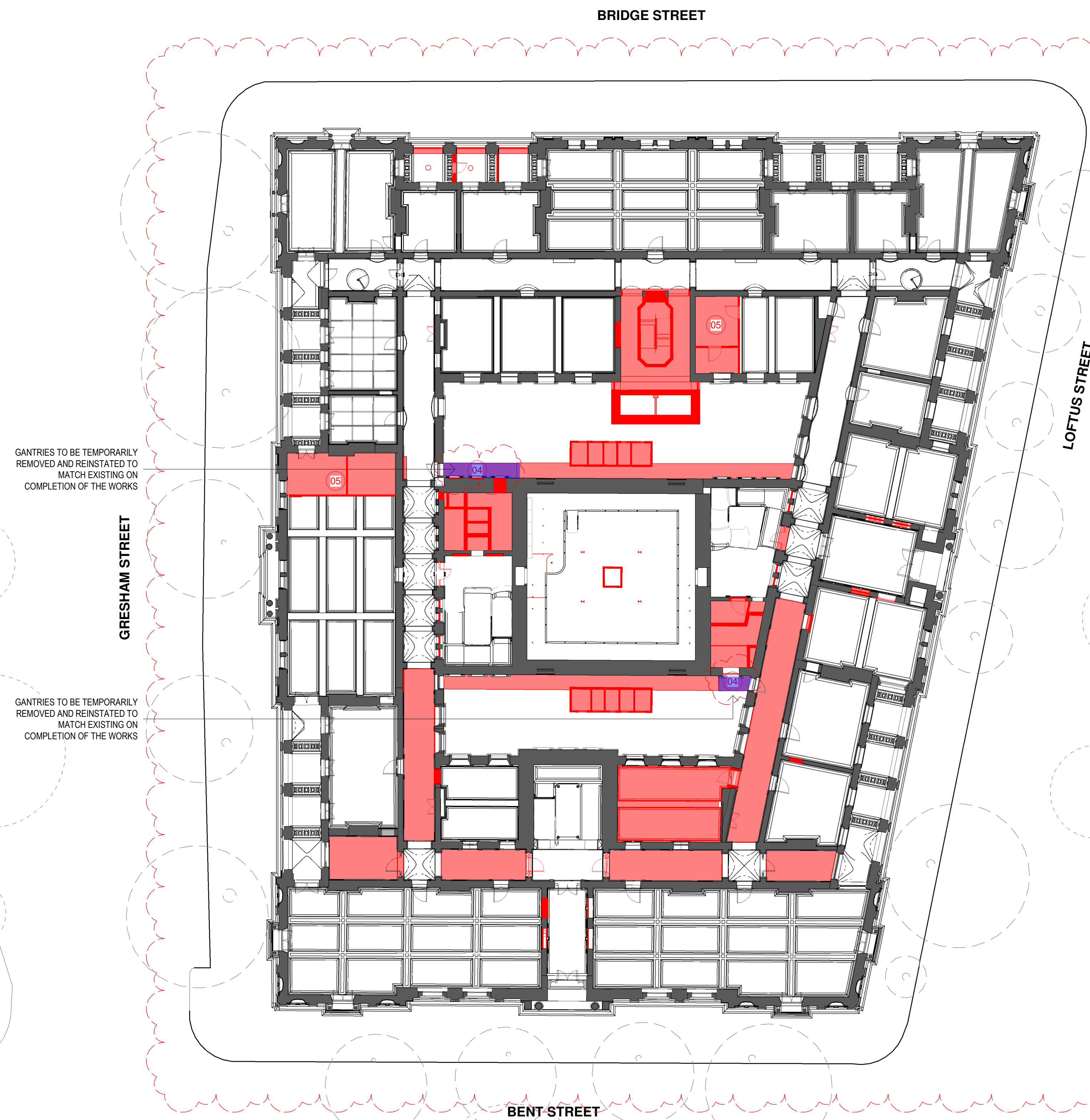
CHANGES LEGEND

- 01 EXISTING ELEMENT RETAINED
- 02 EXISTING ELEMENT REMOVED
- 03 EXISTING DEMOLITION EXTENTS MODIFIED
- 04 EXISTING ELEMENT REMOVED FOR REINSTATEMENT
- 05 CONTEMPORARY CEILING APPROVED TO BE REMOVED ACCORDING TO CONSERVATION SCOPE OF WORKS IN THE ENDORSED CONSERVATION MANAGEMENT PLAN. NOT PART OF THE MODIFICATION APPLICATION

REFLECTED CEILING PLANS ARE CLOUDED AS THEY HAVE NOT BE ISSUED WITH PREVIOUS MODIFICATION DOCUMENTATION.

15.10.21

**FOR INFORMATION
OVERLAY DEMOLITION
DRAWINGS.**



GANTRIES TO BE TEMPORARILY REMOVED AND REINSTATED TO MATCH EXISTING ON COMPLETION OF THE WORKS

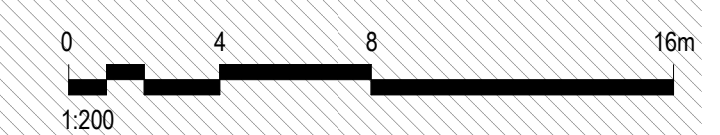
GRESHAM STREET

GANTRIES TO BE TEMPORARILY REMOVED AND REINSTATED TO MATCH EXISTING ON COMPLETION OF THE WORKS

BENT STREET

LOFTUS STREET

NOTE:
EDUCATION BUILDING RCPS NOT PREVIOUSLY SUBMITTED. NO CHANGES TO EDUCATION BUILDING DEMOLITION EXTENT ARE PROPOSED AS A PART OF THIS MODIFICATION.



ISSUE	DESCRIPTION	DATE
00	S4.55 MOD15 DEMOLITION	15.10.21

ARCHITECT

HASSELL

HASSELL Limited ABN 007 711 435
LEVEL 2, PIER 8/9,
23 HICKSON ROAD,
SYDNEY NSW 2000 AUSTRALIA
SYDNEY@HASSELLSTUDIO.COM
T +61 2 9101 2000 F +61 2 9101 2100
Nominated Architects NSW
Tony Grist 5350 Glenn Scott 6842 Ross de la Motte 7398

CLIENT

**PONTIAC LAND
(AUSTRALIA) PTY. LTD.**

PROJECT

**SANDSTONE
PRECINCT LANDS
BUILDING**

23-39 BRIDGE STREET, SYDNEY 2000,
AUSTRALIA

PROJECT NUMBER **013979**

SCALE @ B1	DRAWN	REVIEWED	APPROVED
1 : 200	TF	JM	LW

STATUS

FOR APPROVAL

DRAWING TITLE

DEMOLITION RCPS

LANDS BUILDING - GROUND LEVEL
EDUCATION BUILDING - BASEMENT LEVEL 01

DRAWING NUMBER

SP-DA-G-7299

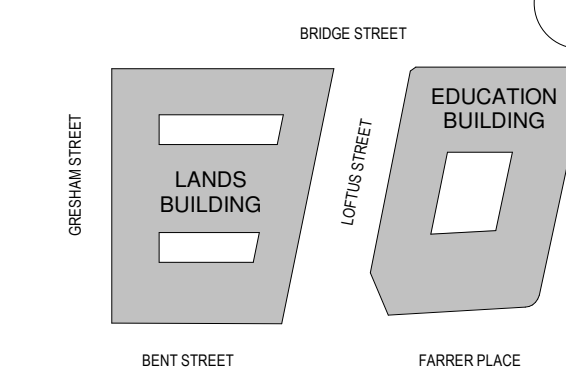
ISSUE

00

Original Sheet Size B1-1000 x 707mm

B:\300\Sandstone Precinct Lands
Building\SP-AR-LHSL_INTERIOR.rvt

15/10/2021 3:46:03 PM



**EXTENT OF CHANGED
DEMOLITION SCOPE
BETWEEN MOD 09 + MOD 15**

GENERAL NOTES:

1. THIS DRAWING PACKAGE IS SUBMITTED FOR SSD 7484 MODIFICATION 4 AND RELATES TO PROPOSED AMENDMENTS TO THE LANDS BUILDING WITHIN THE SANDSTONE PRECINCT.
2. REFER TO SSD MODIFICATION 3 FOR CURRENT PROPOSALS FOR THE EDUCATION BUILDING.
3. REFER TO SSD MODIFICATION 3 FOR CURRENT PROPOSALS FOR THE SUBTERRANEAN LINK.
4. DO NOT SCALE DRAWINGS. WRITTEN DIMENSIONS GOVERN.
5. ALL DIMENSIONS ARE IN MILLIMETRES UNLESS NOTED OTHERWISE.

KEY

- SITE BOUNDARY
- FLOOR/ROOF DEMOLITION
- WALLS DEMOLITION
- FLOOR FINISH / ROOF CLADDING REMOVAL

CHANGES LEGEND

- 01 EXISTING ELEMENT RETAINED
- 02 EXISTING ELEMENT REMOVED
- 03 EXISTING DEMOLITION EXTENTS MODIFIED
- 04 EXISTING ELEMENT REMOVED FOR REINSTATEMENT
- 05 CONTEMPORARY CEILING APPROVED TO BE REMOVED ACCORDING TO CONSERVATION SCOPE OF WORKS IN THE ENDORSED CONSERVATION MANAGEMENT PLAN. NOT PART OF THE MODIFICATION APPLICATION

REFLECTED CEILING PLANS ARE CLOUDED AS THEY HAVE NOT BE ISSUED WITH PREVIOUS MODIFICATION DOCUMENTATION.

15.10.21

**FOR INFORMATION
OVERLAY DEMOLITION
DRAWINGS.**

ISSUE	DESCRIPTION	DATE
00	S4.55 MOD15 DEMOLITION	15.10.21

ARCHITECT

HASSELL

HASSELL Limited ABN 007 711 435
LEVEL 2, PIER 8/9,
23 HICKSON ROAD,
SYDNEY NSW 2000 AUSTRALIA
SYDNEY@HASSELLSTUDIO.COM
T +61 2 9101 2000 F +61 2 9101 2100

Nominated Architects NSW:
Tony Grist 5350 Glenn Scott 6842 Ross de la Motte 7998

CLIENT

**PONTIAC LAND
(AUSTRALIA) PTY. LTD.**

PROJECT

**SANDSTONE
PRECINCT LANDS
BUILDING**

23-39 BRIDGE STREET, SYDNEY 2000,
AUSTRALIA

PROJECT NUMBER **013979**

SCALE @ B1	DRAWN	REVIEWED	APPROVED
1 : 200	TF	JM	LW

STATUS

FOR APPROVAL

DRAWING TITLE

DEMOLITION RCPs

LANDS BUILDING - LEVEL 01
EDUCATION BUILDING - BASEMENT LEVEL 01

DRAWING NUMBER

SP-DA-G-7300 00

Original Sheet Size B1-1000 x 707mm

BRIDGE STREET

LOFTUS STREET

YOUNG STREET

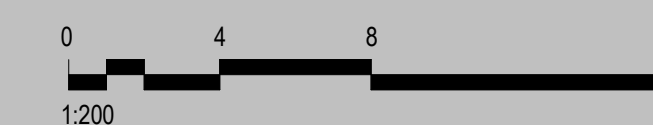
BENT STREET

GRESHAM STREET

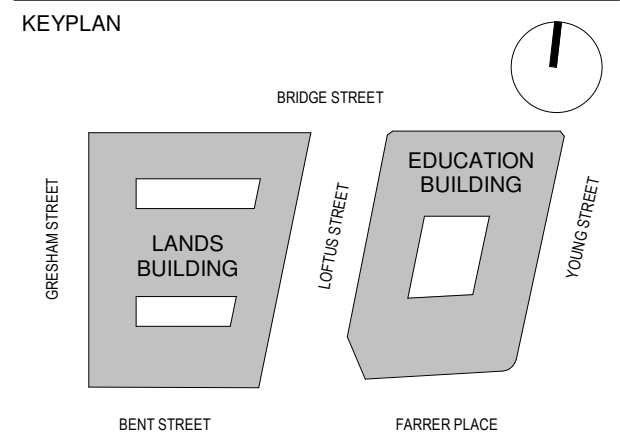

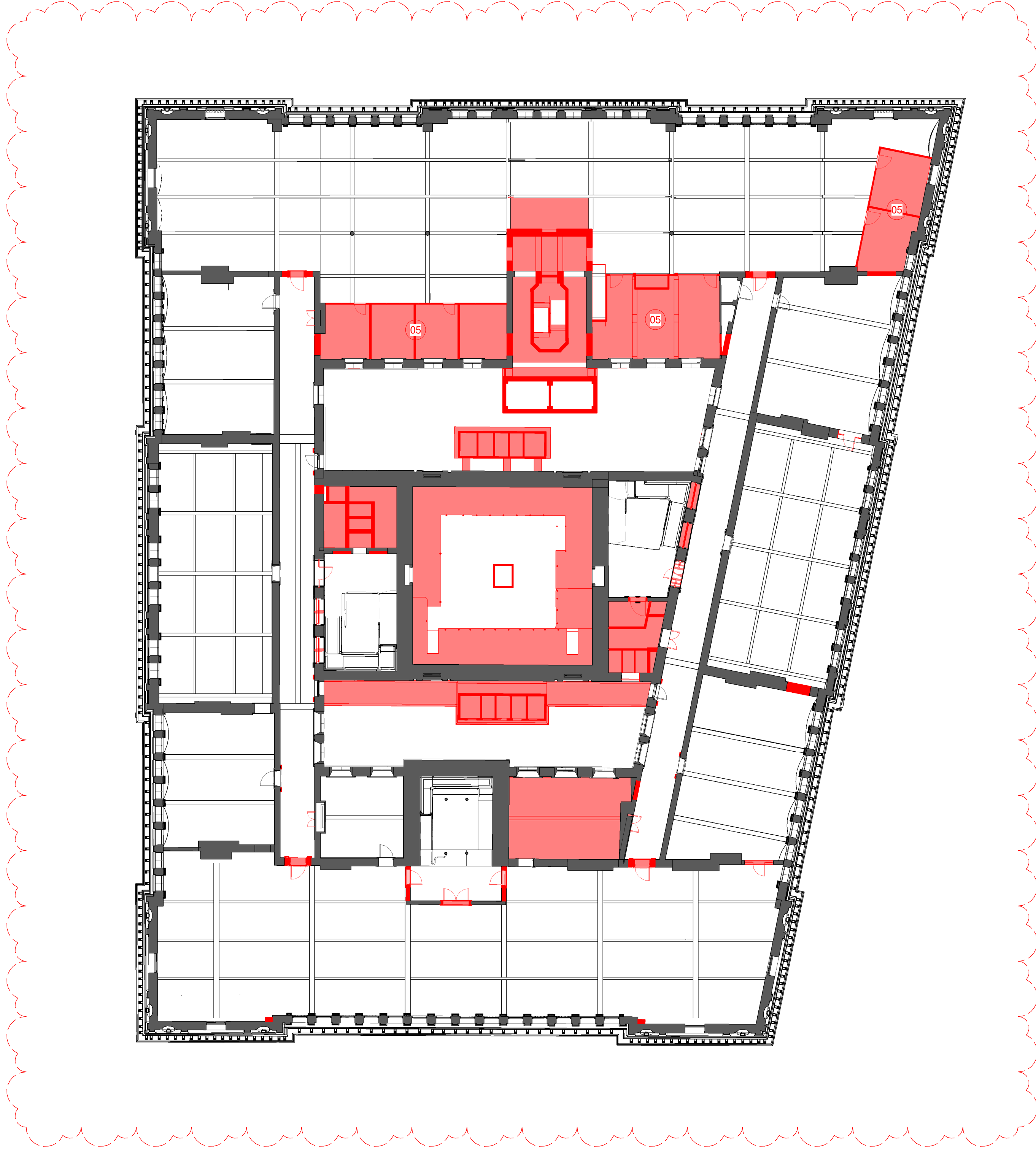
GANTRIES TO BE TEMPORARILY
REMOVED AND REINSTATED TO
MATCH EXISTING ON
COMPLETION OF THE WORKS

GANTRIES TO BE TEMPORARILY
REMOVED AND REINSTATED TO
MATCH EXISTING ON
COMPLETION OF THE WORKS

NOTE:
EDUCATION BUILDING RCPs NOT PREVIOUSLY SUBMITTED. NO
CHANGES TO EDUCATION BUILDING DEMOLITION EXTENT ARE
PROPOSED AS A PART OF THIS MODIFICATION.



**EXTENT OF CHANGED
DEMOLITION SCOPE
BETWEEN MOD 09 + MOD 15**



- GENERAL NOTES:
1. THIS DRAWING PACKAGE IS SUBMITTED FOR SSD 7484 MODIFICATION 4 AND RELATES TO PROPOSED AMENDMENTS TO THE LANDS BUILDING WITHIN THE SANDSTONE PRECINCT.
 2. REFER TO SSD MODIFICATION 3 FOR CURRENT PROPOSALS FOR THE EDUCATION BUILDING.
 3. REFER TO SSD MODIFICATION 3 FOR CURRENT PROPOSALS FOR THE SUBTERRANEAN LINK.
 4. DO NOT SCALE DRAWINGS. WRITTEN DIMENSIONS GOVERN.
 5. ALL DIMENSIONS ARE IN MILLIMETRES UNLESS NOTED OTHERWISE.

- KEY
- SITE BOUNDARY
 - FLOOR/ROOF DEMOLITION
 - WALLS DEMOLITION
 - FLOOR FINISH / ROOF CLADDING REMOVAL

- CHANGES LEGEND
- 01 EXISTING ELEMENT RETAINED
 - 02 EXISTING ELEMENT REMOVED
 - 03 EXISTING DEMOLITION EXTENTS MODIFIED
 - 04 EXISTING ELEMENT REMOVED FOR REINSTATEMENT
 - 05 CONTEMPORARY CEILING APPROVED TO BE REMOVED ACCORDING TO CONSERVATION SCOPE OF WORKS IN THE ENDORSED CONSERVATION MANAGEMENT PLAN. NOT PART OF THE MODIFICATION APPLICATION

REFLECTED CEILING PLANS ARE CLOUDED AS THEY HAVE NOT BEEN ISSUED WITH PREVIOUS MODIFICATION DOCUMENTATION.

15.10.21
**FOR INFORMATION
OVERLAY DEMOLITION
DRAWINGS.**

ISSUE	DESCRIPTION	DATE
00	S4.55 MOD15 DEMOLITION	15.10.21

ARCHITECT
HASSELL
HASSELL Limited ABN 007 711 435
LEVEL 2, PIER 8/9,
23 HICKSON ROAD,
SYDNEY NSW 2000 AUSTRALIA
SYDNEY@HASSELLSTUDIO.COM
T +61 2 9101 0000 F +61 2 9101 2100
Nominated Architects NSW
Tony Grist 5350 Glenn Scott 6842 Ross de la Motte 7398

CLIENT
**PONTIAC LAND
(AUSTRALIA) PTY. LTD.**

PROJECT
**SANDSTONE
PRECINCT LANDS
BUILDING**

23-39 BRIDGE STREET, SYDNEY 2000,
AUSTRALIA

PROJECT NUMBER **013979**

SCALE @ B1	DRAWN	REVIEWED	APPROVED
1 : 200	TF	JM	LW

STATUS
FOR APPROVAL

DRAWING TITLE
DEMOLITION RCPS
LANDS BUILDING - LEVEL 02
EDUCATION BUILDING - BASEMENT LEVEL 01

