
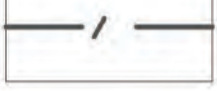















KEY PLAN



LEGEND

-  PRESTONS CREEK BANK ABORIGINAL SITE BOUNDARY
-  SECURITY FENCE
-  TRANSMISSION EASEMENT LINE
-  CANOPY TREE PLANTING
-  TREES UNDER 4M HIGH
-  HEDGE PLANTING
-  TURF
-  MASS PLANTED GROUNDCOVERS AND SHRUBS
-  SHALLOW ROOTED CREEPING PLANTS
-  NATIVE GRASSES
-  PROPOSED CONTOURS TO ENGINEERING DETAILS
-  SPOT LEVELS TO ENGINEERING DETAILS
-  BENCH SEATING

NOTE:

Landscape design to Prestons Creek Bank Aboriginal site area subject to preparation of Aboriginal Heritage Management Plan and incorporation of heritage interpretive elements.

Rev	Date	Description	Initial	Checked
B	07.03.2016	AMENDED FOR SSD APPROVAL	FH	BG
A	26.11.2015	FOR SSD APPROVAL	BG	RL

AILA RLA NO: 5868

FOR SSD SUBMISSION

Prestons Creek Bank Aboriginal Site
Landscape Plan
Drawing LDA06

07.03.2016

Project:
WAREHOUSE & DISTRIBUTION ESTATE
Prestons, NSW

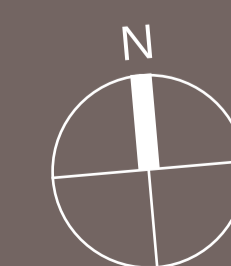
Project Number:
20150717

Client
LOGOS PROPERTY

Architect
Axis Architectural

Project Manager:
DBL

Scale:
1:150 @ A1 (1:300 @ A3)



groundink.
landscape architecture · design visuals

© Ground Ink Pty Ltd ABN 55 163 025 45 Suite 201 / 75 Archer St. Chatswood, NSW 2067