YORKTOWN MAROUBRA

195-213 FITZGERALD AVENUE & 40-64 YORKTOWN PARADE MAROUBRA

CIVIL ENGINEERING DRAWINGS

Sheet List Table	
Sheet Number	Sheet Title
25213-RBG-XX-XX-CV-DR-80000	COVER SHEET
25213-RBG-XX-XX-CV-DR-80005	GENERAL NOTES
25213-RBG-XX-XX-CV-DR-81001	EROSION AND SEDIMENT CONTROL PLAN
25213-RBG-XX-XX-CV-DR-81101	EROSION AND SEDIMENT CONTROL DETAILS
25213-RBG-XX-XX-CV-DR-82001	BULK EARTHWORKS – BASEMENT EXCAVATION
25213-RBG-XX-XX-CV-DR-82011	BULK EARTHWORKS PLAN – CUT AND FILL
25213-RBG-XX-XX-CV-DR-87001	BASEMENT AND LOWER GROUND DRAINAGE PLAN
25213-RBG-XX-XX-CV-DR-87011	GROUND FLOOR DRAINAGE PLAN
25213-RBG-XX-XX-CV-DR-87101	STORMWATER DETAILS
25213-RBG-XX-XX-CV-DR-87201	ON-SITE DETENTION TANK DETAILS
25213-RBG-XX-XX-CV-DR-87401	PRE-DEVELOPMENT CATCHMENT PLAN
25213-RBG-XX-XX-CV-DR-87411	POST-DEVELOPMENT CATCHMENT PLAN

LOCALITY PLAN
SCALE: NTS

Rev	Revision Description	By	App	Date
P01	ISSUED FOR COORDINATION	NL	AA	12.09.25
P02	DRAFT SSDA WOD ISSUE	NL	AA	24.10.25
P03	DRAFT SSDA WOD ISSUE	NL	AA	31.10.25
P04	DRAFT SSDA WOD ISSUE	NL	AA	19.11.25

Rev	Revision Description	By	App	Date

Disclaimer: Robert Bird Group Pty Ltd ACN 010 095 248 and its related entities (RBG) do not warrant the accuracy, currency or completeness of any information or data they supply or transfer by electronic means. RBG does not warrant that the electronic means it uses or the data it transfers by electronic means maintains the information or data on the corresponding PDF or DWF version issued by RBG. RBG will not be liable for any loss or damage you or any other party incurs as a result of acting in reliance on any information or data supplied or transferred by electronic means and you release RBG from any liability for any loss or damage however caused which you or any other party may directly or indirectly suffer in connection with your access to or use of that information or data.
RBG provides this information for the express purpose contemplated by the parties. RBG retains all intellectual property rights in any information supplied by RBG for any other purpose. The information is not a contractual document. Unless otherwise agreed in writing by RBG, all intellectual property rights in any information supplied by RBG are owned by or licensed to RBG. RBG only provides a licence to use the information for the express purpose. RBG grants no other licence and holds no implied licence to use the information for any other purpose.

DO NOT SCALE DRAWINGS, USE FIGURED DIMENSIONS
REFER TO GENERAL NOTES UNLESS NOTED OTHERWISE

Structural, Civil & Construction Engineering Consultant
RobertBirdGroup an company
SYDNEY OFFICE
Robert Bird Group Pty Ltd
PO Box 6461
North Sydney, NSW 2059
Level 6, 100 Pacific Highway
North Sydney NSW 2060
Ph: (02) 8246 3200
Fax: (02) 8246 3201
Email: sydney@robertbird.com.au
Web: www.robertbird.com
ACN 010 580 248

Client
bridge
NSW GOVERNMENT
Homes NSW

Project
YORKTOWN MAROUBRA
195-213 FITZGERALD AVENUE
& 40-64 YORKTOWN PARADE
MAROUBRA

Country (Traditional Owner)
BIDJIGAL

Title
COVER SHEET

Date	Drawn	Design Checker
31.10.25	MARELLANO	KLY
Scale at A0	Designer	Approved
NTS	KLY	AJNG

RBG Project No.
25213

NOT FOR CONSTRUCTION

Drawing Number	Revision
25213-RBG-XX-XX-CV-DR-80000	P04

GENERAL NOTES

1. THESE DRAWINGS SHALL BE READ IN CONJUNCTION WITH ALL OTHER ENGINEERING DRAWINGS AND RANDWICK CITY COUNCIL SPECIFICATIONS AND WITH SUCH OTHER WRITTEN INSTRUCTIONS AS MAY BE ISSUED DURING THE COURSE OF THE CONTRACT. ANY DISCREPANCIES BETWEEN THESE NOTES AND COUNCIL'S SPECIFICATION COUNCIL TAKE PRECEDENCE.
2. THESE ENGINEERING PLANS ARE TO BE READ IN CONJUNCTION WITH PROJECT SPECIFICATIONS AND OTHER CONSULTANTS DOCUMENTATION ON THE PROJECT.
3. THESE ENGINEERING PLANS HAVE BEEN PREPARED FROM INFORMATION AVAILABLE AT THE TIME OF ISSUE. AS THIS INFORMATION MAY BE THE SUBJECT OF CHANGE PRIOR TO OR DURING CONSTRUCTION THE CONTRACTOR IS TO ADVISE THE ENGINEER WHERE DISCREPANCIES OCCUR.
4. THESE DRAWINGS SHALL NOT BE USED FOR FINAL SETOUT OF THE PROJECT UNLESS SPECIFICALLY STATED.
5. ALL WORK TO BE CARRIED OUT IN ACCORDANCE WITH THE RESPECTIVE COUNCIL STANDARDS, GUIDELINES AND TECHNICAL MANUALS.
6. ALL WORKS SHALL HAVE SMOOTH JUNCTIONS WITH EXISTING.
7. ALL SURFACES SHALL BE EVEN GRADED AT MINIMUM 1% TO PREVENT SURFACE WATER PONDING.
8. WHERE CERTIFICATION IS REQUIRED, INSPECTIONS ARE TO BE PERFORMED BY A DULY APPOINTED INSPECTOR FROM 'ROBERT BIRD GROUP'. THESE INSPECTIONS ARE TO BE PERFORMED IN ACCORDANCE WITH THE INSPECTION & TEST PLANS PREPARED BY 'ROBERT BIRD GROUP.' THE INSPECTOR IS TO BE GIVEN A MINIMUM NOTICE AS DETAILED IN THE SPECIFICATIONS.
9. ALL MATERIALS SHALL COMPLY WITH WHAT IS SHOWN ON THE PROJECT DRAWINGS AND IN THE PROJECT SPECIFICATIONS.
10. THE CONTRACTOR SHALL VERIFY THE LOCATIONS OF ALL EXISTING SERVICES WITH ALL RELEVANT SERVICE AUTHORITIES PRIOR TO THE COMMENCEMENT OF CONSTRUCTION. A COPY OF THE LOCATIONS OF THE EXISTING SERVICES IS TO BE PROVIDED TO THE MANAGING CONTRACTOR BY THE SERVICES ENGINEER. CONTRACTOR TO NOTIFY MANAGING CONTRACTOR OF ANY POTENTIAL CLASHES.
11. THE CONTRACTOR SHALL VERIFY OFFSET PEGS AND BENCHMARK LEVELS, AND ADVISE THE MANAGING CONTRACTOR OF ANY DISCREPANCY PRIOR TO COMMENCING CONSTRUCTION.
12. THE CONTRACTOR SHALL VERIFY THE EXISTING LEVELS WHERE NEW WORKS ARE TO JOIN TO EXISTING WORKS, AND ADVISE THE MANAGING CONTRACTOR OF ANY DISCREPANCY PRIOR TO COMMENCING CONSTRUCTION.
13. THE CONTRACTOR SHALL CHECK OR OBTAIN ALL DIMENSIONS RELEVANT TO SETTING OUT OF SITE WORKS.
14. DURING CONSTRUCTION THE CONTRACTOR SHALL BE RESPONSIBLE FOR MAINTAINING THE STABILITY OF THE WORKS AND ENSURE NO PART IS OVERSTRESSED. THE DESIGN AND CERTIFICATION OF ALL FORMWORK AND BACKPROPPING IS TO BE THE RESPONSIBILITY OF THE CONTRACTOR.
15. THE CONTRACTOR IS TO OBTAIN DESIGN ADVICE FROM A SUITABLY QUALIFIED ENGINEER REGARDING DEMOLITION, RETROFITTING, TEMPORARY WORKS, HEALTH & SAFETY AND NUISANCE. THIS HAS BEEN REFERRED TO AS THE "CONTRACTORS ENGINEER" THROUGHOUT THE REMAINING NOTES.
16. FORMWORK STRIPPING:
    UNLESS SPECIFIED OTHERWISE IN THE PROJECT DOCUMENTATION, MINIMUM STRIPPING TIMES FOR IN-SITU CONCRETE FORMWORK SHALL COMPLY WITH SECTION 5.4.3 (TABLE 5.4.1) OF AS3610-"FORMWORK FOR CONCRETE".
17. WORKMANSHIP AND MATERIALS SHALL BE IN ACCORDANCE WITH THE CURRENT AUSTRALIAN STANDARDS AND BCA STATUTORY REQUIREMENTS, EXCEPT WHERE VARIED BY THE CONTRACT DOCUMENTS.
18. THE CONTRACTOR SHALL BE RESPONSIBLE FOR ENSURING THAT SUFFICIENT TOLERANCES ARE PROVIDED AND INTEGRATED THROUGHOUT ALL ELEMENTS OF THE WORKS.
19. ALL DIMENSIONS ARE IN METRES UNLESS STATED OTHERWISE.
20. ALL LEVELS ARE TO AUSTRALIAN HEIGHT DATUM (A.H.D.).
21. DESIGN LEVELS AND SETOUT DETAILED HEREIN ARE DERIVED FROM THE LANDSCAPE AND ARCHITECTURAL CONCEPT PLANS. CONTRACTOR SHALL CONFIRM LEVELS ARE COORDINATED PRIOR TO COMMENCING WORKS. EXISTING LEVELS ARE DERIVED FROM SURVEY DATA. CONTRACTOR TO CONFIRM ALL ON SITE PRIOR TO COMMENCING WORKS.

SITE LEVELS NOTES

1. GRADES ARE SHOWN FOR GUIDANCE ONLY. SET OUT FROM LEVELS ONLY.

SURVEY NOTES

1. THE SURVEY INFORMATION SHOWN ON ROBERT BIRD GROUP DRAWINGS HAS BEEN OVERLAID FROM INFORMATION PROVIDED IN THE DETAILED SURVEY BY NORTON SURVEY PARTNERS, FILE REF: 07.02.05.04.01 31470~1. ROBERT BIRD GROUP DOES NOT GUARANTEE THAT THE SURVEY INFORMATION IS ACCURATE, AND ACCEPTS NO LIABILITY FOR INACCURACIES.

SEDIMENT AND EROSION CONTROL NOTES

1. EROSION AND SEDIMENT CONTROL MEASURES ARE TO BE PROVIDED IN ACCORDANCE WITH SPECIFICATION AND EPA "MANAGING URBAN STORMWATER CONSTRUCTION ACTIVITIES" 1998. ALL WORKS SHALL BE COMPLETED PRIOR TO CONSTRUCTION COMMENCING.
2. REFER TO ROBERT BIRD GROUP'S DRAWING SHEETS 81001 AND 81101 FOR EROSION AND SEDIMENT CONTROL NOTES AND DETAILS.

EARTHWORKS NOTES

1. THE CONTRACTOR IS RESPONSIBLE FOR THE REMOVAL, COMPACTION AND DISPOSAL OF ALL EXCAVATED MATERIAL.
2. ALL EARTHWORKS AREAS ARE TO BE LEFT IN A FREE DRAINING STATE.
3. PROOF ROLL SUBGRADE TO REVEAL SOFT SPOTS. SOFT SPOTS TO BE REMOVED AND BACKFILLED. ALL NATURAL SUBGRADE IS TO BE COMPACTED TO IN ACCORDANCE WITH AS1289 PRIOR TO PLACEMENT OF FILL MATERIAL.
4. MATERIAL WON FROM THE SITE TO BE INSPECTED BY THE GEOTECHNICAL ENGINEER FOR APPROVAL PRIOR TO USE AS FILL. ALL FILL TO BE COMPACTED TO MIN. 98% STANDARD COMPACTION IN 200mm MAXIMUM THICK LAYERS IN ACCORDANCE WITH AS1289.
5. TEST CERTIFICATES ON THE FILL MATERIAL SHALL BE SUPPLIED TO THE SUPERINTENDENT FOR APPROVAL PRIOR TO THE USE OF THE FILL MATERIAL.

EXISTING SERVICES NOTES

1. EXISTING SERVICES MAY NOT BE SHOWN ON THE DRAWINGS.
2. WHERE EXISTING SERVICES ARE SHOWN, NO GUARANTEE IS GIVEN THAT ALL EXISTING SERVICES ARE SHOWN.
3. EXISTING SERVICES SHOWN ARE INDICATIVE ONLY.
4. THE CONTRACTOR SHALL HAVE UNDERTAKEN THEIR OWN INVESTIGATIONS AS TO THE EXISTENCE AND LOCATION OF SERVICES AND THEIR POTENTIAL IMPACT ON THE WORKS PRIOR TO TENDERING FOR THE WORKS, INCLUDING, BUT NOT LIMITED TO, VISITING THE SITE AND DIAL BEFORE YOU DIG SEARCHES. WHERE THE CONTRACTOR BELIEVES EXISTING SERVICES MAY IMPACT THE WORKS THEY SHALL IDENTIFY POTENTIAL IMPACTS TO THE PRINCIPAL OR MANAGING CONTRACTOR PRIOR TO EXECUTION OF A CONTRACT OF SERVICES. THE CONTRACTOR SHALL NOT BE ENTITLED TO A VARIATION FOR BEING UNAWARE OF THE EXISTENCE OF EXISTING SERVICES WHERE REASONABLE ACTIONS WOULD HAVE IDENTIFIED THEIR EXISTENCE.
5. THE CONTRACTOR SHALL DETERMINE THE EXACT POSITION AND LEVEL OF EXISTING SERVICES PRIOR TO COMMENCING CONSTRUCTION.
6. THE CONTRACTOR SHALL CONTACT THE RELEVANT SERVICE AUTHORITY PRIOR TO ANY WORKS WITHIN CLOSE PROXIMITY OF SERVICES AND COMPLY WITH THE RELEVANT AUTHORITIES REQUIREMENTS INCLUDING MINIMUM CLEARANCE FOR CONSTRUCTION MACHINERY AND COMMISSIONING OF AN ACCREDITED PLANT LOCATOR IF REQUIRED.
7. ANY DAMAGE TO EXISTING SERVICES IS THE RESPONSIBILITY OF THE CONTRACTOR. THE CONTRACTOR SHALL PROTECT ALL SERVICES AND SHALL RECTIFY ANY DAMAGE AT THEIR EXPENSE.
8. EXISTING SERVICE COVERS MUST BE RAISED OR LOWERED AS APPROPRIATE TO BE SET FLUSH WITH THE FINISHED CONSTRUCTED SURFACE, INCLUDING SLOPING THE COVER TO MATCH CROSSFALLS, UNLESS SPECIFIED OTHERWISE.

HEALTH & SAFETY

1. THE CONTRACTOR SHALL DEVELOP, IMPLEMENT AND ADMINISTER A WORKPLACE HEALTH AND SAFETY PROGRAM THAT WILL ENSURE THAT ALL CONSTRUCTION ACTIVITIES ARE PERFORMED TO THE RELEVANT WORKPLACE HEALTH AND SAFETY REQUIREMENTS AND ANY OTHER RELEVANT STATUTORY REQUIREMENTS.
2. THE WORKPLACE HEALTH AND SAFETY PROGRAM MUST BE CO-ORDINATED WITH ADJOINING PROPERTY OWNERS AND ALL RELEVANT PARTIES AS NECESSARY TO ENSURE A SAFE BUILDING ENVIRONMENT AT ALL TIMES.

NUISANCE

1. THE CONTRACTOR SHALL DEVELOP, IMPLEMENT, AND ADMINISTER A PLAN THAT WILL ENSURE THE MANAGEMENT OF NOISE AND VIBRATION RESULTING FROM CONSTRUCTION WORKS. REFER TO SPECIFICATIONS FOR REQUIRED LIMITS, OTHERWISE, CONTACT ENGINEER FOR GUIDANCE.
2. THE CONTRACTOR WILL NEED TO ENSURE ALL ADJOINING PROPERTY REQUIREMENTS RELATING TO NOISE AND VIBRATION ARE MET.
3. IF IT IS ESTABLISHED THAT THERE ARE NO SITE SPECIFIC REQUIREMENTS, THEN THE CONTRACTOR SHALL REFER TO MINIMUM REQUIREMENTS FOR ABATEMENT OF NOISE AND VIBRATION NOMINATED BY RELEVANT STATUTORY REQUIREMENTS
4. THE CONTRACTOR WILL NEED TO PREPARE AND ADVISE ON MONITORING AND MANAGEMENT OF NOISE AND VIBRATION BASED ON PROFESSIONAL ADVICE FROM SUITABLY QUALIFIED PERSON OR PERSONS.

RETAINING WALL NOTES

1. RETAINING WALLS SHALL BE IN ACCORDANCE WITH AS 4678-2002 EARTH RETAINING STRUCTURES.
2. CONTRACTOR TO ENSURE NO CONSTRUCTION OR OTHER ADVERSE LOADS ACT ON RETAINING STRUCTURES.

LANDSCAPING NOTES

1. REFER TO LANDSCAPE ARCHITECTS DRAWINGS FOR LANDSCAPING DETAILS.

TEMPORARY WORKS

1. THE CONTRACTOR SHALL ALLOW FOR THE DESIGN, SUPPLY, INSTALLATION AND REMOVAL OF ALL TEMPORARY BACK PROPPING, SAFETY SCREENS, SCAFFOLDING AND OTHER REQUIREMENTS OF THE CONSTRUCTION PROCESS. THE CONTRACTOR SHALL ENGAGE SUITABLY QUALIFIED ENGINEER REFREED TO AS "CONTRACTORS ENGINEER". TO DESIGN INSPECT AND CERTIFY ALL TEMPORARY WORKS, AND DEMOLITION WORKS.
2. IT IS THE CONTRACTOR'S RESPONSIBILITY TO ENSURE THE OVERALL STABILITY OF THE STRUCTURES WHILST UNDER CONSTRUCTION. THE CONTRACTOR SHALL OBTAIN ADVICE FROM THE CONTRACTORS ENGINEER.

CONCRETE NOTES

GENERAL

1. CONCRETE WORK SHALL BE IN ACCORDANCE WITH AS3600 AND WITH THE PROJECT SPECIFICATIONS.
2. CONSTRUCTION JOINTS SHALL BE PROPERLY FORMED AND USED ONLY WHERE SHOWN ON SUPERINTENDENT DRAWINGS OR SPECIFICALLY APPROVED BY SUPERINTENDENT.
3. ALL THICKNESSES SHOWN ARE MINIMUM STRUCTURAL REQUIREMENTS, NO REDUCTION IN THICKNESS DUE TO FALLS OR TOPPING IS PERMITTED.
4. UNLESS A GROOVE LINE ALLOWANCE HAS BEEN NOTED ON THE DRAWINGS, NO GROOVE LINES ARE PERMITTED, EXCEPT AT SLAB LINES. ALL GROOVE LINES ARE TO BE SUBMITTED TO 'ROBERT BIRD GROUP' FOR APPROVAL.
5. THE FACE OF ALL CONCRETE AGAINST WHICH NEW CONCRETE IS TO BE CAST IS TO BE THOROUGHLY MECHANICALLY SCABBLED, FULLY EXPOSING THE AGGREGATE MATRIX.

CONCRETE

1. THE CHARACTERISTIC COMPRESSIVE STRENGTH (f'_c) AT 28 DAYS OF IN PLACE CONCRETE SHALL BE AS NOTED IN THE SPECIFICATION OR OTHERWISE NOTED ON THE DRAWINGS
2. MAXIMUM AGGREGATE SIZE.....20mm
3. SLUMP.....80mm
4. ALL CONCRETE SHALL BE VIBRATED.
5. ALL CONCRETE SHALL BE CURED IN ACCORDANCE WITH THE SPECIFICATION
6. ALL CONCRETE SHALL BE SAMPLED AND TESTED IN ACCORDANCE WITH AS1012 AND THE PROJECT SPECIFICATION.
7. ALL FORM WORK SHALL COMPLY WITH AS3610
8. REFER STRUCTURAL ENGINEER'S SPECIFICATIONS FOR CONCRETE REQUIREMENTS.

REINFORCEMENT

1. REINFORCEMENT IS TO BE MANUFACTURED IN ACCORDANCE WITH AS4671 AND SHALL BE FIXED AS SHOWN ON DRAWINGS.
2. MATERIAL IS INDICATED BY THE FOLLOWING SYMBOLS:–
   - Y DEFORMED BAR GRADE 400
   - N DEFORMED BAR GRADE 500 (NORMAL DUCTILITY)
   - R PLAIN ROUND BAR GRADE 250
   - W PLAIN WIRE GRADE 450
   - SL SQUARE FABRIC GRADE 500
   - RL RECTANGULAR FABRIC GRADE 500
3. THE BAR SIZE IS INDICATED BY A NUMBER AFTER THE SYMBOL, WHICH INDICATES THE BAR DIAMETER IN MILLIMETRES.
4. REINFORCEMENT SPACING NOMINATED ON DRAWINGS IS TO ASSIST SCHEDULER AND STEEL FIXER TO ASSESS TOTAL NUMBER OF BARS REQUIRED. WHERE BARS PLACED IN ACCORDANCE WITH SPACING NOMINATED FOUL WITH OTHER STRUCTURAL REQUIREMENTS, PREFERENCE IS TO BE GIVEN TO RELOCATING BARS BY LOCALLY ADJUSTING SPACING TO ENABLE ASSEMBLY OF REINFORCEMENT TO BE COMPLETED. ENGINEER IS TO BE CONTACTED IN THE EVENT THAT REINFORCEMENT IS NEEDED TO BE CUT ON SITE PRIOR TO CONTINUING.
5. LAP LENGTHS TO REINFORCEMENT BARS TO BE AS NOTED ON THE RELEVANT DRAWINGS.
6. WELDING OF REINFORCEMENT BARS IS NOT PERMITTED UNLESS APPROVED.

CONCRETE NOTES CONTINUED

REINFORCEMENT CONTINUED

7. COVER SHALL BE AS NOTED ON THE RELEVANT DRAWINGS.
8. CONCRETE COVERS NOTED ARE MEASURED FROM THE FORM WORK OR GROUND FACE TO THE OUTERMOST REINFORCEMENT COMPONENT. i.e.. IN COLUMNS AND BEAMS TO THE OUTSIDE OF TIES OR LIGATURES.
9. COVER TO BE MAINTAINED DURING POURING BY THE USE OF PLASTIC CHAIRS OR PLASTIC TIPPED METAL CHAIRS.
10. WHERE NO REINFORCEMENT IS SHOWN ON THE DRAWING AT RIGHT ANGLES TO THE MAIN REINFORCEMENT DISTRIBUTION REINFORCEMENT IS TO BE PROVIDED.
11. BENDING & STRAIGHTENING
    - COLD BENDING: BARS CANNOT BE COLD BENT WITHOUT PRIOR APPROVAL FROM THE PROJECT STRUCTURAL ENGINEER. CORRECT MINIMUM DIAMETER FORMERS ARE TO BE USED IN ACCORDANCE WITH AS3600.
    - HOT BENDING: HOT BENDING MAY ONLY BE CONDUCTED WITH THE APPROVAL OF THE PROJECT STRUCTURAL ENGINEER. HOT BENDING CAN ONLY BE PERFORMED BY A CERTIFIED WELDER. TEST CERTIFICATE OF AFFECTED AREA TO BE OBTAINED.
    - STRAIGHTENING: WHEN RE-STRAIGHTENING PARTIALLY EMBEDDED BARS, DO NOT BEND OVER FORMERS OF SMALLER DIAMETER THAN PERMITTED IN AS 3600. DO NOT SUBJECT REINFORCEMENT BARS TO IMPACT IN ORDER TO STRAIGHTEN.

SLAB ON GROUND NOTES

1. SLAB ON GROUND TO BE POURED ON A LAYER OF POLYETHYLENE SHEETING 200µm THICK ON TOP OF 50mm OF BEDDING SAND. JOINTS TO BE TAPED
2. FABRIC TO BE PLACED ON CHAIRS AT 800 x 800 CENTRES AND CHAIRS TO BE PLACED ON STEEL PANS.
3. LAP FABRIC REINFORCEMENT THUS:

4. WHERE BEDDING SAND IS REQUIRED UNDER SLAB, THIS SHALL BE COMPACTED SUFFICIENTLY TO SUPPORT REINFORCEMENT PLUS 100kg/CHAIR WITHOUT VERTICAL DISPLACEMENT EXCEEDING 5mm.

ROADS AND PAVEMENT NOTES

GENERAL

1. PAVEMENT SHALL BE BOXED OUT TO THE DEPTHS HAS SHOWN ON THE PAVEMENT DRAWINGS, AND SUBGRADE TESTING IS TO BE UNDERTAKEN. SUBGRADE TESTING RESULTS ARE TO BE FORWARDED TO THE ENGINEER (ROBERT BIRD GROUP) FOR DETERMINATION OF FINAL PAVEMENT DEPTH. PAVEMENT CONSTRUCTION IS TO HOLD UNTIL FINAL PAVEMENT DEPTH HAS BEEN DETERMINED BY THE ENGINEER, AND APPROVED BY THE RELEVANT AUTHORITY.
2. THE CONTRACTOR IS TO TEST AND PROVIDE EVIDENCE THAT THE EXISTING SUBGRADE EXCEEDS CBR THE DESIGN CBR TESTING IS TO BE CARRIED OUT BY A NATA ACCREDITED LABORATORY PRIOR TO ANY PAVEMENT WORK COMMENCING.

PREPARATION OF SELECT SUBGRADE LAYERED

3. THE SELECT SUBGRADE LAYER IS DEFINED AS THE UPPER 300MM OF THE FORMATION UPON WHICH THE ROAD PAVEMENT IS TO BE CONSTRUCTED. THE UPPER SURFACE OF THE SUBGRADE LAYER IS DEFINED AS THE DESIGN SUBGRADE LEVEL.
4. THE SELECT SUBGRADE LAYER SHALL BE FREE FROM ALL POCKETS OF SOFT COMPRESSIBLE MATERIAL, FREE FROM STONE WITH A MAXIMUM DIMENSION LARGER THAN 50MM, AND HAVE A MINIMUM SOAKED CBR AS SPECIFIED ON DRAWINGS.
5. ANY UNSUITABLE LAYER SHALL BE COMPACTED TO A FIELD DRY DENSITY OF NOT LESS THAN 100% AS DETERMINED IN ACCORDANCE WITH RMS TEST METHOD T111 – STANDARD COMPACTION (FOR A COHESIVE SOIL) OR A MINIMUM DENSITY INDEX OF 80% WHEN TESTED IN ACCORDANCE WITH AS.1289.5.6.1 (FOR A COHESIVE LESS SOIL)
6. TESTS FOR COMPACTION OF SELECTED SUBGRADE LAYER SHALL BE CARRIED OUT BY THE CONTRACTOR AT LOCATION APPROVED BY THE SUPERINTENDENT AT A RATE AS SPECIFIED.

PLACEMENT OF PAVEMENT MATERIALS

1. THE PAVEMENT SHALL BE CONSTRUCTED TO THE THICKNESS AS SHOWN ON THE DRAWINGS. PAVEMENT COURSES MORE/ GREATER THAN 150mm IN COMPACTED THICKNESS SHALL BE SPREAD AND COMPACTED IN TWO OR MORE LAYERS OF NOT LESS THAN 75mm IN COMPACTED THICKNESS.
2. SPREADING SHALL BE UNDERTAKEN BY A METHOD THAT WILL ENSURE THAT SEGREGATION DOES NOT OCCUR.
3. MIXING OR BLENDING OF PAVEMENT MATERIALS WILL NOT BE ALLOWED ON THE ROAD FORMATION. PAVEMENT MATERIAL SHALL NOT BE SPREAD ON A WATERLOGGED SUBGRADE NOR BROKEN ON THE SUBGRADE. WHEN SPREADING AND/OR MIXING PAVEMENT MATERIAL, CARE SHALL BE TAKEN TO ENSURE THAT THE SUBGRADE SHALL NOT BE DISTURBED, BECOME RUTTED OR MIXED WITH THE PAVEMENT MATERIALS.
4. IF, AT ANY TIME ANY PART OF SUBGRADE AND PAVEMENT MATERIALS BECOME MIXED, THE CONTRACTOR SHALL, AT ITS COST, REMOVE THE MIXTURE AND RESHAPE THE SUBGRADE WITH APPROVED MATERIAL COMPACTED UNIFORMLY WITH THE SURROUNDING SURFACE.
5. WHEN EACH LAYER OF PAVEMENT MATERIAL HAS BEEN SPREAD, WATERING SHALL BE CARRIED OUT AS NECESSARY TO MAINTAIN THE MATERIAL AT A MOISTURE CONTENT DURING ROLLING AS CLOSE TO BUT NOT EXCEEDING ITS OPTIMUM MOISTURE CONTENT.
6. WHERE THE MOISTURE CONTENT OF PAVEMENT MATERIAL IS INSUFFICIENT, WATER SHALL BE ADDED BY APPROVED WATERING EQUIPMENT AND SHALL BE MIXED UNIFORMLY WITH THE MATERIAL BY AN APPROVED MECHANICAL DEVICE.
7. WHERE THERE IS EXCESS MOISTURE IN THE PAVEMENT MATERIAL, IT SHALL BE DRIED TO THE REQUIRED MOISTURE CONTENT BY LOOSENING AND AERATING.

COMPACTION OF PAVEMENT MATERIALS

1. AS EACH LAYER IS BROUGHT TO IT OPTIMUM MOISTURE CONTENT, IT SHALL BE IMMEDIATELY COMPACTED BY ROLLING.
2. COMPACTION SHALL BE CARRIED OUT USING APPROVED EQUIPMENT OF ADEQUATE CAPACITY TO ACHIEVE THE DEGREE OF COMPACTION SPECIFIED.
3. ANY DEFICIENCIES MADE BY THE SINKING OF THE COMPACTOR WHEN COMPACTING MATERIAL SHALL AT ONCE BE MADE GOOD BY SCARIFYING THE SURFACE AND ADDING ADDITIONAL MATERIAL AT THE CONTRACTOR'S EXPENSE.
4. ON THE SECTION OF PAVEMENT HAVING A ONE-WAY CROSS FALL, COMPACTION SHALL COMMENCE AT THE LOWER EDGE OF THE BASE AND PROGRESS UPWARDS TO THE HIGHER EDGE.
5. ON CROWNED SECTION OF PAVEMENT, COMPACTION SHALL COMMENCE AT THE OUTER EDGES OF THE BASE AND PROGRESS INWARDS TOWARDS THE CROWN.
6. EACH PASS OF THE COMPACTION PLANT SHALL BE PARALLEL TO THE CENTRE LINE OF THE PAVEMENT. THE METHOD OF COMPACTION SHALL ALLOW FOR PROGRESSIVE AND UNIFORM OVERLAP BETWEEN PASSES.
7. IF NON-VIBRATING SMOOTH-WHEELED ROLLERS ARE USED AS COMPACTION PLANT. THEY SHALL BE OPERATED WITH THE DRIVING ROLLERS FACING THE UNCOMPACTED MATERIAL DURING THE INITIAL PASS.
8. IF VIBRATING ROLLERS ARE USED AS COMPACTION PLANT, THE VIBRATOR SHALL NOT BE ACTIVATED UNTIL A MINIMUM OF TWO "STATIC" PASSES HAVE BEEN MADE. IN ADDITION, THE VIBRATORS SHALL NOT BE ACTIVATED DURING ANY CHANGE IN DIRECTION OF THE ROLLER.
9. COMPACTION PLANT AND OTHER ANCILLARY PLANT SHALL NOT BE ALLOWED TO REMAIN STANDING ON THE COMPACTED PAVEMENT WITHOUT THE APPROVAL OF THE SUPERINTENDENT.
10. TRAFFIC SHALL NOT BE ALLOWED ON ANY COMPACTED LAYER WITHOUT APPROVAL OF THE SUPERINTENDENT. EACH LAYER IN A MULTI-LAYERED COURSE SHALL BE FULLY COMPACTED IN SEQUENCE. THE SURFACE OF THE COMPACTED LAYER SHALL BE KEPT SUFFICIENTLY MOIST TO MAINTAIN THE REQUIRED FIELD MOISTURE CONTENT THROUGHOUT THE FULL DEPTH OF THE LAYER PRIOR TO PLACEMENT OF SUBSEQUENT LAYERS OR TO THE APPLICATION OF THE SURFACE PRIMER, AS APPLICABLE.
11. COMPACTION SHALL CONTINUE UNTIL THE MATERIAL DOES NOT CREEP OR WAVE AHEAD OF THE ROLLER, UNTIL THE SURFACE PRESENTS A SMOOTH UNIFORM APPEARANCE AND UNTIL THE MATERIAL HAS BEEN LEVELED AND COMPACTED TO THE REQUIREMENTS AND TOLERANCES SPECIFIED ELSEWHERE HEREIN.
12. TESTS FOR COMPACTION OF ROAD PAVEMENT MATERIALS SHALL BE CARRIED OUT BY THE CONTRACTOR AT LOCATIONS APPROVED BY THE SUPERINTENDENT AT A RATE AS SPECIFIED.

SERVICE NOTES

1. ALL EXISTING SERVICES LIDS THAT ARE TO REMAIN ARE TO BE RECONSTRUCTED TO MATCH PROPOSED LEVELS.

HYDRAULICS NOTES

1. REFER TO HYDRAULIC ENGINEERS DRAWINGS FOR SEWER, WATER AND INTERNAL SITE STORMWATER DRAINAGE WORKS.

WARNING
BEWARE OF UNDERGROUND SERVICES
THE LOCATION OF UNDERGROUND SERVICES ARE INDICATIVE ONLY AND THEIR EXACT POSITION SHOULD BE PROVEN ON SITE. NO GUARANTEE IS GIVEN THAT ALL OR ANY EXISTING SERVICES ARE SHOWN.

WORKS WITHIN THE JURISDICTION OF LOCAL AUTHORITIES
WORKS WITHIN THE JURISDICTION OF LOCAL AUTHORITIES SHALL BE CONSTRUCTED IN ACCORDANCE WITH ALL REQUIREMENTS AND INSTRUCTIONS OF THE RELEVANT LOCAL AUTHORITY. THE CONTRACTOR MUST CONTACT THE RELEVANT AUTHORITY PRIOR TO COMMENCEMENT AND DURING THE WORKS TO ENSURE THE REQUIRED PERMITS AND PREPARATIONS ARE IN PLACE AND ALLOW INSPECTION OF THE WORKS AT POINTS REQUIRED BY THE RELEVANT AUTHORITY TO ENABLE SIGNOFF OF THE WORKS AT COMPLETION BY THE RELEVANT AUTHORITY. FAILURE TO DO SO MAY NECESSITATE REMOVAL AND RECONSTRUCTION OF ALL OR PART OF THE WORKS.

BEFORE YOU DIG byda.com.au

STORMWATER DRAINAGE NOTES

1. INSTALLATION AND CONSTRUCTION TO BE IN ACCORDANCE WITH THE RELEVANT SPECIFICATIONS, AS 3500.3, LOCAL AUTHORITY STANDARDS AS APPROPRIATE UNLESS OTHERWISE DIRECTED.
2. THE CONTRACTOR SHALL CONFIRM THE LEVEL AND POSITION OF EXISTING DRAINS AND PITS BEING CONNECTED TO PRIOR TO STARTING CONSTRUCTION.
3. THE CONTRACTOR SHALL INVESTIGATE AND ACCURATELY LOCATE EXISTING DRAINAGE THAT IS REQUIRED TO BE RETAINED FOR THE SITE (E.G. DOWNPIPE CONNECTIONS FOR EXISTING BUILDINGS AND EXISTING SITE DRAINS THAT MAY BE CROSSING THE SITE). SUCH EXISTING DRAINAGE SHALL REMAIN UNDAMAGED AND BE GIVEN ALL NECESSARY PROTECTION. ANY DAMAGE TO EXISTING DRAINAGE SHALL BE REPAIRED OR DIVERTED AT THE CONTRACTORS EXPENSE. THE CONTRACTOR SHALL REFER EXISTING DRAINAGE CLASHES WITH THE PROPOSED WORKS TO THE ENGINEER FOR CLARIFICATION.
4. PRIOR TO STARTING CONSTRUCTION THE CONTRACTOR MUST SET OUT THE DRAINAGE ALIGNMENT ON THE GROUND AND REPORT ON ANY OBSTRUCTIONS THAT MAY NECESSITATE AMENDMENTS TO THE PROPOSED ALIGNMENT.
5. THE CONTRACTOR SHALL USE EXISTING SERVICE LOCATION DETECTION METHODS ALONG THE ALIGNMENT OF ALL PROPOSED STORMWATER DRAINS TO IDENTIFY CROSSING SERVICES PRIOR TO CONSTRUCTION. CROSSING SERVICES SHALL BE MARKED ON THE GROUND.
6. THE CONTRACTOR SHALL INVESTIGATE AND CONFIRM EXISTING SERVICES CLEARANCES FROM EXACT LOCATIONS (E.G. POTHOLING) PRIOR TO CONSTRUCTION AND REPORT ANY CLASHES TO THE ENGINEER FOR CLARIFICATION.
7. PIPELAYING SHALL COMMENCE AT THE DOWNSTREAM END OF THE DRAINAGE SYSTEM AND PROCEED IN AN UPSTREAM DIRECTION. PIPE SOCKETS AND REBATES SHALL POINT UPSTREAM.
8. EXISTING OBSOLETE DRAINS AND PITS UNDER PROPOSED BUILDINGS AND PAVEMENTS ARE TO BE REMOVED TO WASTE AND BACKFILLED AS PER DRAINAGE TRENCH DETAIL UNLESS ALLOWED TO REMAIN BY THE ENGINEER.
9. THE CONTRACTOR SHALL NOT REMOVE ANY EXISTING OBSOLETE UNDERGROUND DRAINAGE SYSTEM UNTIL WORKS HAVE BEEN DONE TO CATER FOR DRAINAGE OF THE SITE.
10. PIPES UP TO AND INCLUDING 300MM DIAMETER TO BE CLASS SN8 UPVC RUBBER RING JOINT PRODUCED IN ACCORDANCE WITH AS 1254 REQUIREMENTS FOR "BEST ENVIRONMENTAL PRACTICE FOR PVC PIPES AND FITTINGS" OR APPROVED SIMILAR UNLESS OTHERWISE ANNOTATED.
11. PIPES GREATER THAN 300mm Ø TO BE RCRRJ CLASS "2" UNLESS OTHERWISE ANNOTATED.
12. ALL IN GROUND PIPES UP TO 600mm DIAMETER TO BE RUBBER RING JOINTED.
13. PIPE GRADES ARE SHOWN FOR GUIDANCE ONLY AND/OR TO INFORM MINIMUM GRADE REQUIREMENTS. INVERT LEVELS SHALL BE USED FOR SETOUT AND TO DETERMINE EXACT GRADES FOR CONSTRUCTION.
14. DOWNPIPE CONNECTIONS TO BE THE SAME DIAMETER AS DOWNPIPES AND LAID AT A MINIMUM GRADE OF 1:100 WITH MINIMUM COVER AS SPECIFIED IN AUSTRALIAN STANDARDS.
15. WHERE DOWNPIPES DO NOT DISCHARGE DIRECTLY TO OPEN GRATES, PROVIDE INSPECTION OPENINGS ABOVE GROUND IN ALL DOWNPIPES TO ALLOW FOR MAINTENANCE ACCESS.
16. EXISTING AND PROPOSED COVERS MUST BE SET FLUSH WITH THE FINISHED CONSTRUCTED SURFACE, INCLUDING SLOPING THE COVER TO MATCH CROSSFALLS, UNLESS SPECIFIED OTHERWISE.
17. ALL INSPECTION OPENINGS TO BE BROUGHT TO THE SURFACE AND CAPPED TO APPROPRIATE LOAD CAPACITY FOR AREA OF USE.
18. ALL PITS ARE TO BE CAST IN-SITU AS PER THE STORMWATER DRAINAGE DETAILS UNLESS NOTED OTHERWISE.
19. ALL PITS ARE TO BE BENCHED WITH A STEEL TROWELLED FINISH TO PROVIDE SMOOTH FLOW THROUGH THE PIT.
20. ALLOW TO CLEAN AND FLUSH ALL EXISTING PITS AND PIPES FROM POINT OF NEW CONNECTION TO POINT OF DISCHARGE FROM THE SITE IN ADDITION TO FLUSHING ALL NEW DRAINAGE AT COMPLETION OF THE WORKS.
21. THE CONTRACTOR SHALL COMPLY WITH CONFINED SPACE REQUIREMENTS TO AS 2865.
22. THE CONTRACTOR SHALL PROVIDE AS-CONSTRUCTED DRAWINGS OF THE STORMWATER DRAINAGE NETWORK AT COMPLETION OF THE WORKS.
23. CONNECT ALL SUBSOIL DRAINS TO THE NEAREST AVAILABLE STORMWATER PIT THAT HAS AN INVERT LEVEL ABLE TO ACCOMMODATE THE SUBSOIL DRAIN AT MINIMUM GRADE.
24. FLUSHING POINTS ARE TO BE PROVIDED AT THE UPSTREAM END OF ALL SUBSOIL DRAINS WHERE ACCESS CANNOT BE OBTAINED VIA PITS. PROVIDE ADDITIONAL FLUSHING POINTS AT A SPACING NO GREATER THAN 50 METERS.

Rev	Revision Description	By	App	Date
P01	ISSUED FOR COORDINATION	NL	AA	12.09.25
P02	DRAFT SSDA MOD ISSUE	NL	AA	24.10.25

Rev	Revision Description	By	App	Date

Disclaimer: Robert Bird Group Pty Ltd ACN 010 780 240 and its related entities (RBG) do not warrant the accuracy, currency or completeness of any information or data they supply or transfer by electronic means. You are responsible for verifying that any information or data supplied

LEGEND

- SITE BOUNDARY
- PROPOSED SEDIMENT FENCE
- PROPOSED EARTH BANK
- PROPOSED CATCH DRAIN
- TEMPORARY STOCKPILE LOCATION
- PROPOSED SHAKER GRID
- SANDBAG INLET PIT SEDIMENT TRAP
- OVERLAND FLOW PATH DIRECTION
- BASEMENT EXTENT/DEEP EXCAVATION
- PROPOSED SEDIMENT TANK
- LOWER GROUND EXTENT

NOTES:

REFER TO LANDSCAPE AND ARBORIST FOR TREES TO BE RETAINED/REMOVED

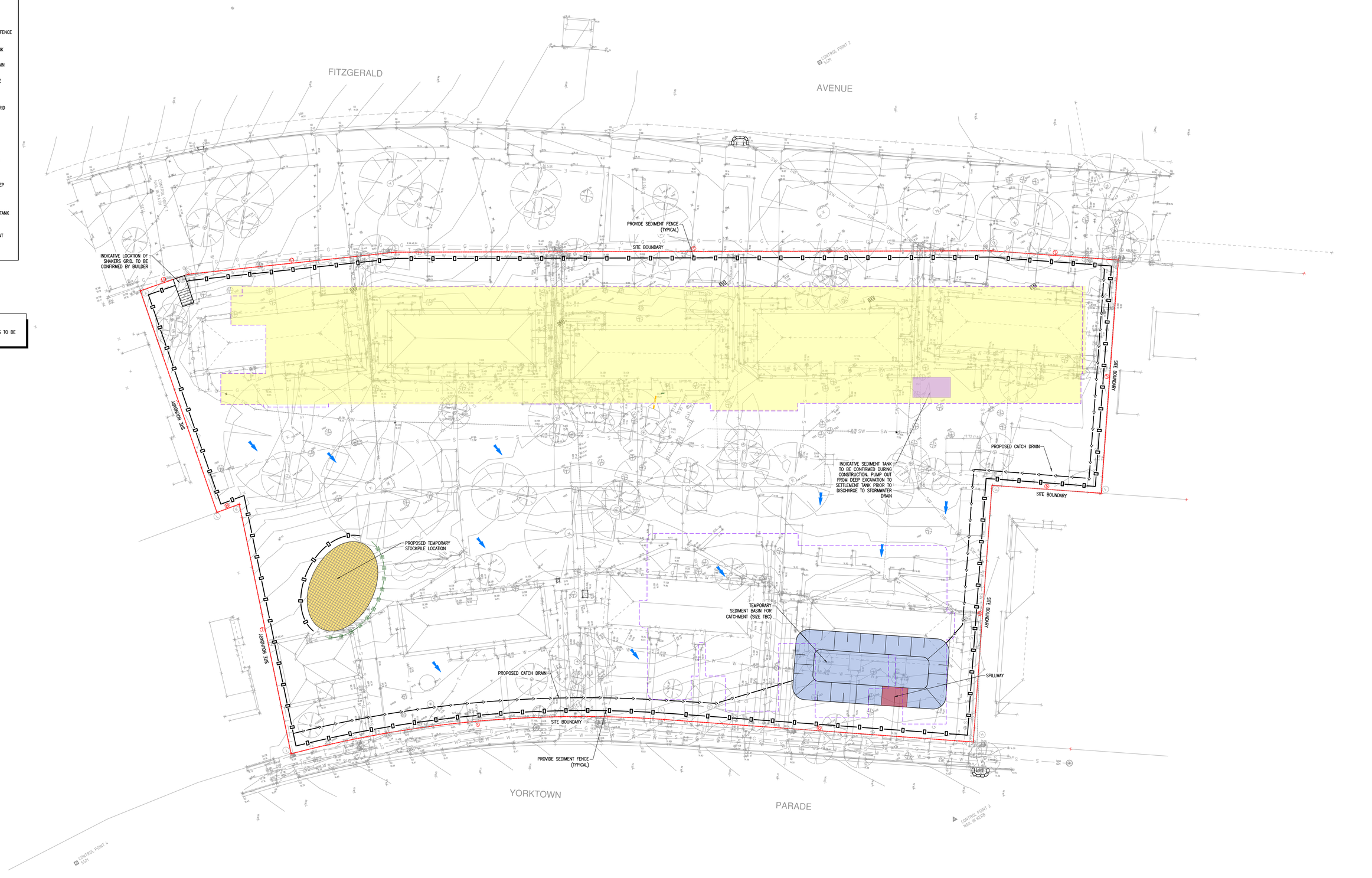

Rev	Revision Description	By	App	Date
P01	ISSUED FOR COORDINATION	NL	AA	12.09.25
P02	DRAFT SSDA MOD ISSUE	NL	AA	24.10.25

Rev	Revision Description	By	App	Date

Disclaimer: Robert Bird Group Pty Ltd ACN 010 585 248 and its related entities (RBG) do not warrant the accuracy, currency or completeness of any information or data they supply or transfer by electronic means. You are responsible for verifying that any information or data supplied or transferred by electronic means matches the information or data on the corresponding PDF or DWF version issued by RBG. RBG shall not be liable for any loss or damage however caused which you or any other party may directly or indirectly suffer in connection with any information or data supplied or transferred by electronic means and to the extent permitted by law, you release RBG from any and all liability for any loss or damage however caused which you or any other party may directly or indirectly suffer in connection with your access to or use of that information or data.

RBG provides this information for the express purpose contemplated by the underlying terms of engagement for the project which must not be used for any other purpose. The information is not a contractual document. Unless otherwise agreed by RBG in writing, all intellectual property rights in the information supplied by RBG are owned by, or licensed to, RBG. RBG only provides you with a non-transferable, fully revocable licence to use the intellectual property rights for the express purpose.

DO NOT SCALE DRAWINGS, USE FIGURED DIMENSIONS
REFER TO GENERAL NOTES UNLESS NOTED OTHERWISE

Scale: A1 | 2 | 3 | 4 | 5 | 6

Structural, Civil & Construction Engineering Consultant

RobertBirdGroup an AECOM company

SYDNEY OFFICE
Robert Bird Group Pty Ltd
Suite 1.02
North Sydney, NSW 2059
Level 6, 100 Pacific Highway
North Sydney NSW 2060

Ph: (02) 8346 3200
Fax: (02) 8246 3201
Email: sydney@robertbird.com.au
Web: www.robertbird.com
ACN 010 585 248

Client: bridge Homes NSW NSW GOVERNMENT

Project: YORKTOWN MAROUBRA 195–213 FITZGERALD AVENUE & 40–64 YORKTOWN PARADE MAROUBRA

Country (Traditional Owner): BIDJIGAL

Title: EROSION AND SEDIMENT CONTROL PLAN

Date	Drawn	Design Checker
23.10.25	MARELLANO	NLY
Scale at A0	Designer	Approved
1:200	NLY	AJMC

RBG Project No. 25213

NOT FOR CONSTRUCTION

Drawing Number	Revision
25213-RBG-XX-XX-CV-DR-81001	P02

SEDIMENT AND EROSION CONTROL NOTES

1. ALL WORK SHALL BE GENERALLY CARRIED OUT IN ACCORDANCE WITH:
   (A) LOCAL AUTHORITY REQUIREMENTS,
   (B) EPA – POLLUTION CONTROL MANUAL FOR URBAN STORMWATER,
   (C) DEPARTMENT OF CONSERVATION AND LAND MANAGEMENT MANUAL– "URBAN EROSION & SEDIMENT CONTROL".
2. EROSION AND SEDIMENT CONTROL DRAWINGS AND NOTES ARE PROVIDED FOR THE WHOLE OF THE WORKS. SHOULD THE CONTRACTOR STAGE THESE WORKS THEN THE DESIGN MAY REQUIRE TO BE MODIFIED. VARIATION TO THESE DETAILS MAY REQUIRE TO BE APPROVED BY THE RELEVANT AUTHORITIES. THE EROSION AND SEDIMENT CONTROL PLAN SHALL BE IMPLEMENTED AND ADOPTED TO MEET THE VARYING SITUATIONS AS WORK ON SITE PROGRESSES.
3. SEDIMENT FENCES WILL BE INSTALLED AS SHOWN ON THE PLAN AND ELSEWHERE AT THE DISCRETION OF THE SITE SUPERINTENDENT TO CONTAIN SOIL AS NEAR AS POSSIBLE TO THEIR SOURCE.
4. SEDIMENT FENCES WILL NOT HAVE CATCHMENT AREAS EXCEEDING 900 SQUARE METRES AND HAVE A STORAGE DEPTH OF AT LEAST 0.6 METRES.
5. SEDIMENT REMOVED FROM ANY TRAPPING DEVICES WILL BE RELOCATED WHERE FURTHER POLLUTION TO DOWNSLOPE LANDS AND WATERWAYS CANNOT OCCUR.
6. MAINTAIN EROSION AND SEDIMENT CONTROL STRUCTURES IN A FULLY FUNCTIONING CONDITION UNTIL ALL EARTHWORK ACTIVITIES ARE COMPLETED AND THE SITE IS REHABILITATED.
7. MAINTAIN ALL EROSION AND SEDIMENT CONTROL DEVICES TO THE SATISFACTION OF THE SUPERINTENDENT AND THE LOCAL AUTHORITY.
8. WHEN STORMWATER PITS ARE CONSTRUCTED PREVENT SITE RUNOFF ENTERING THE PITS UNLESS SILT FENCES ARE ERECTED AROUND PITS.
9. MINIMIZE THE AREA OF SITE BEING DISTURBED AT ANY ONE TIME.
10. PROTECT ALL STOCKPILES OF MATERIALS FROM SCOUR AND EROSION. DO NOT STOCKPILE LOOSE MATERIAL IN PAVED AREAS, DRIVEWAYS, NEAR DRAINAGE PITS OR IN WATERCOURSES.
11. ALL SOIL AND WATER CONTROL MEASURES ARE TO BE PUT BACK IN PLACE AT THE END OF EACH WORKING DAY, AND MODIFIED TO BEST SUIT SITE CONDITIONS.
12. CONTROL WATER FROM UPSTREAM OF THE SITE SUCH THAT IT DOES NOT ENTER THE DISTURBED SITE.
13. ALL CONSTRUCTION VEHICLES SHALL ENTER AND EXIT THE SITE VIA THE APPROVED CONSTRUCTION ENTRY/EXIT ROUTE.
14. ALL VEHICLES LEAVING THE SITE SHALL BE CLEANED AND INSPECTED BEFORE LEAVING TO REDUCE THE LIKELIHOOD OF VEHICLES TRACKING SOIL MATERIALS ONTO PUBLIC ROADS AND ENSURE ALL–WEATHER ENTRY/EXIT
15. MAINTAIN ALL STORMWATER PIPES AND PITS CLEAR OF DEBRIS AND SEDIMENT. INSPECT STORMWATER SYSTEM AND CLEAN OUT AFTER EACH STORM EVENT.
16. CLEAN OUT ALL EROSION AND SEDIMENT CONTROL DEVICES AFTER EACH STORM EVENT.
17. ALL DISTURBED AREAS SHALL BE REVEGETATED AS SOON AS THE RELEVANT WORKS HAVE BEEN COMPLETED.
18. WATER WILL BE PREVENTED FROM DIRECTLY ENTERING THE PERMANENT DRAINAGE SYSTEM UNLESS THE CATCHMENT AREA HAS BEEN PERMANENTLY LANDSCAPED AND/OR WATER HAS BEEN TREATED BY AN APPROVED DEVICE.
19. TEMPORARY SEDIMENT TRAPS WILL REMAIN IN PLACE UNTIL AFTER THE LANDS THEY ARE PROTECTING ARE COMPLETELY REHABILITATED.
20. KERB INLET SOCKS TO BE PROVIDED ON DOWNSTREAM PITS.
21. CONTRACTOR TO CONSTRUCT SEDIMENT BASIN IN ACCORDANCE WITH EPA 'BLUE BOOK', DETAIL SD 6–1.
22. BASIN SIZING TO BE CONFIRMED WITH MANAGING CONTRACTOR UPON CONFIRMATION OF TEMPORARY CONTRIBUTING CATCHMENTS.

WASTE CONTROL NOTES:

WC1. ACCEPTABLE BINS WILL BE PROVIDED FOR ANY CONCRETE AND MORTAR SLURRIES, PAINTS, ACID WASHING, LIGHTWEIGHT WASTE MATERIALS AND LITTER. CLEARANCE SERVICES WILL BE PROVIDED AT LEAST WEEKLY. DISPOSAL OF WASTE WILL BE IN A MANNER APPROVED BY THE SITE SUPERINTENDENT.
WC2. ALL POSSIBLE POLLUTANT MATERIALS ARE TO BE STORED WELL CLEAR OF ANY POORLY DRAINED AREAS, FLOW PRONE AREAS, STREAMBANKS, CHANNELS AND STORMWATER DRAINAGE AREAS. STORE SUCH MATERIALS IN A DESIGNATED AREA UNDER COVER WHERE POSSIBLE AND WITHIN CONTAINMENT BUNDS.
WC3. ALL SITE STAFF AND SUBCONTRACTORS ARE TO BE INFORMED OF THEIR OBLIGATION TO USE WASTE CONTROL FACILITIES PROVIDED.
WC4. ANY DE–WATERING ACTIVITIES ARE TO BE CLOSELY MONITORED TO ENSURE THAT WATER IS NOT POLLUTED BY SEDIMENT, TOXIC MATERIALS OR PETROLEUM PRODUCTS.
WC5. PROVIDE DESIGNATED VEHICULAR WASHDOWN AND MAINTENANCE AREAS WHICH ARE TO HAVE CONTAINMENT BUNDS.

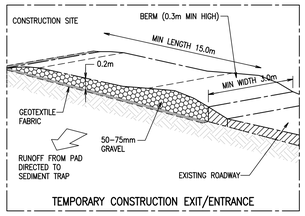

TEMPORARY CONSTRUCTION EXIT/ENTRANCE

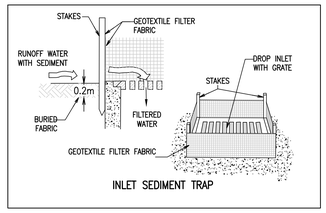

INLET SEDIMENT TRAP

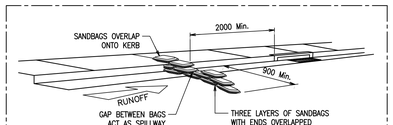

SANDBAG KERB INLET SEDIMENT TRAP
NOT TO SCALE

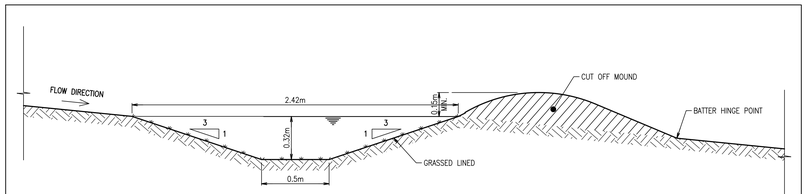

CATCH DRAIN DETAIL – GRASS LINED
N.T.S.

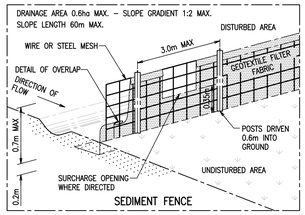

SEDIMENT FENCE

INSTALLATION

1. EXCAVATE A TRENCH 200mm DEEP.
2. DRIVE POSTS 500–700mm INTO GROUND AT A MAXIMUM SPACING OF 3.0m CENTRES.
3. PLACE AND FIX SUPPORT MESH (F52) TO POST.
4. LAY BIDIM GEOFABRIC (SF 2000) AGAINST THE SUPPORT MESH AND FIX BY TIE WIRE, STAPLES OR HOG RINGS.
5. PLACE BIDIM IN TRENCH AND BACKFILL WITH SOIL.

NOTE:
POSITION OF SEDIMENT FENCE AS DIRECTED BY SUPERINTENDENT. FENCE TO REMAIN IN PLACE UNTIL EXCAVATION IS BELOW FOOTPATH LEVEL. PROVIDE 2m×2m TURFED AREA ON DOWNSTREAM SIDE OF FENCE AT SURCHARGE OPENINGS.

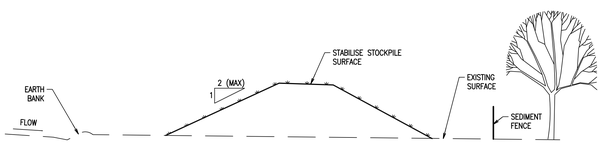

STOCKPILE
SCALE NTS

NOTES:
1. PLACE STOCKPILES MORE THAN 2 (PREFERABLY 5) METRES FROM EXISTING VEGETATION, CONCENTRATED WATER FLOW, ROADS AND HAZARD AREAS.
2. CONSTRUCT ON THE CONTOUR AS LOW, FLAT, ELONGATED MOUNDS.
3. WHERE THERE IS SUFFICIENT AREA, TOPSOIL STOCKPILES SHALL BE LESS THAN 2 METRES IN HEIGHT.
4. WHERE THEY ARE TO BE IN PLACE FOR MORE THAN 10 DAYS, STABILISE FOLLOWING THE APPROVED ESCP OR SWMP TO REDUCE THE C–FACTOR TO LESS THAN 0.10.
5. CONSTRUCT EARTH BANKS ON THE UPSLOPE SIDE TO DIVERT WATER AROUND STOCKPILES AND SEDIMENT FENCES 1 TO 2 METRES DOWNSLOPE.

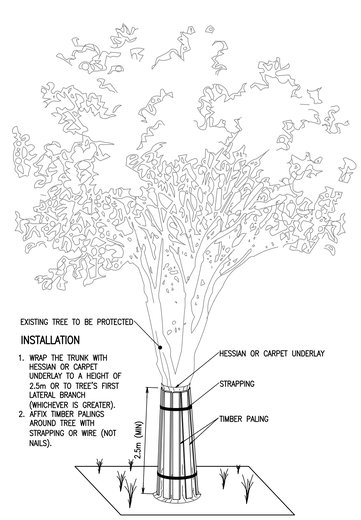

INSTALLATION

1. WRAP THE TRUNK WITH HESSIAN OR CARPET UNDERLAY TO A HEIGHT OF 2.5m OR TO TREE'S FIRST LATERAL BRANCH (WHICHEVER IS GREATER).
2. AFFIX TIMBER PALINGS AROUND TREE WITH STRAPPING OR WIRE (NOT NAILS).

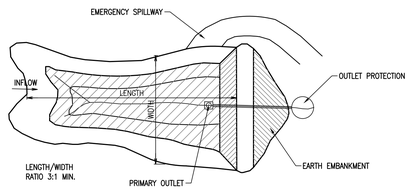

SEDIMENT BASIN TYPICAL PLAN – TYPE C SOILS
SCALE NTS

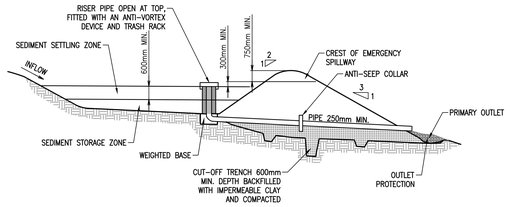

SEDIMENT BASIN CROSS SECTION
SCALE NTS

Rev	Revision Description	By	App	Date
P01	ISSUED FOR COORDINATION	NL	AA	12.09.25
P02	DRAFT SSDA MOD ISSUE	NL	AA	24.10.25

Rev	Revision Description	By	App	Date

Scale 11 12 13 14 15 16 17 18

Disclaimer: Robert Bird Group Pty Ltd ACN 010 060 248 and its related entities (RBG) do not warrant the accuracy, currency or completeness of any information or data they supply or transfer by electronic means. RBG does not warrant that the use of any information or data supplied or transferred by electronic means maintains the information or data on the corresponding PDF or DWF version issued by RBG. RBG will not be liable for any loss or damage you or any other party incurs as a result of acting in reliance on any information or data supplied or transferred by electronic means and you release RBG from any liability for any loss or damage however caused which you or any other party may directly or indirectly suffer in connection with the use of any such information or data.
RBG provides this information for the express purpose contemplated by the underlying terms of engagement for the project which must not be used for any other purpose. The information is not a contractual document. Unless otherwise agreed in writing by RBG, all intellectual property rights in any information supplied by RBG remain the property of RBG and RBG hereby provides you with a non–transferable, fully revocable licence to use the intellectual property rights for the express purpose.

DO NOT SCALE DRAWINGS, USE FIGURED DIMENSIONS
REFER TO GENERAL NOTES UNLESS NOTED OTHERWISE

Structural, Civil & Construction Engineering Consultant
RobertBirdGroup an AECOM company
SYDNEY OFFICE
Robert Bird Group Pty Ltd
PO Box 6461
North Sydney, NSW 2059
Level 6, 100 Pacific Highway
North Sydney NSW 2060
Ph: (02) 8246 3200
Fax: (02) 8246 3201
Email: sydney@robertbird.com.au
Web: www.robertbird.com
ACN 010 580 248

Client: bridge; NSW GOVERNMENT; Homes NSW

Project: YORKTOWN MAROUBRA 195–213 FITZGERALD AVENUE & 40–64 YORKTOWN PARADE MAROUBRA

Country (Traditional Owner): BIDJIGAL

Title: EROSION AND SEDIMENT CONTROL DETAILS

Date	Drawn	Design Checker
09.09.25	M.ARELLANO	N.LY
Scale at A0	Designer	Approved
NTS	N.LY	A.ANG

RBG Project No. 25213

NOT FOR CONSTRUCTION

Drawing Number: 25213–RBC–XX–XX–CV–DR–81101

Revision: P02

BASEMENT/LOWER GROUND EXCAVATION EARTHWORKS ANALYSIS :

CUT VOLUME : 9550 m^3
FILL VOLUME: 10 m^3
NET VOLUME: 9540 m^3 (EXCESS CUT)

NOTE:
1) THE CUT AND FILL DEPTHS ARE DETERMINED BY DIRECTLY COMPARING THE EXISTING SURVEY SURFACE WITH THE BEL (ASSUMING 400MM BELOW BASEMENT FFL).
2) BULKING FACTORS, SEPARATION FOR EXISTING PAVEMENTS, TOP SOIL STRIPPING AND COMPACTION FACTORS, EXISTING ROCK SURFACE HAVE NOT BEEN INCLUDED IN THIS CUT AND FILL PLAN.
3) THIS CUT AND FILL ANALYSIS PROVIDES A HIGH-LEVEL ESTIMATE OF EARTHWORKS REQUIRED FOR BASEMENT/LOWER GROUND EXCAVATION.THICKNESS OF BASEMENT SLAB SHOULD BE FURTHER REVIEWED BEFORE CONSTRUCTION.

BULK EARTHWORKS UPDATED TO SUIT NEW LEVELS

FITZGERALD AVENUE

YORKTOWN PARADE

BUILDING 1A
BUILDING 1B
BUILDING 1C
BUILDING 1D
BUILDING 2A
BUILDING 2B
BUILDING 2C
BUILDING 2D

SITE BOUNDARY

SURFACE LEVEL DATA

NUMBER	MINIMUM LEVEL	MAXIMUM LEVEL	COLOUR	AREA	VOLUME
1	-5.00	-4.80		0m²	0m³
2	-4.80	-4.60		1m²	0m³
3	-4.60	-4.40		15m²	1m³
4	-4.40	-4.20		37m²	6m³
5	-4.20	-4.00		178m²	29m³
6	-4.00	-3.80		122m²	59m³
7	-3.80	-3.60		66m²	77m³
8	-3.60	-3.40		141m²	95m³
9	-3.40	-3.20		859m²	179m³
10	-3.20	-3.00		556m²	362m³
11	-3.00	-2.80		173m²	405m³
12	-2.80	-2.60		275m²	471m³
13	-2.60	-2.40		0m²	484m³
14	-2.40	-2.20		0m²	484m³
15	-2.20	-2.00		11m²	485m³
16	-2.00	-1.80		149m²	500m³
17	-1.80	-1.60		142m²	531m³
18	-1.60	-1.40		123m²	557m³
19	-1.40	-1.20		121m²	582m³
20	-1.20	-1.00		108m²	605m³
21	-1.00	-0.80		106m²	626m³
22	-0.80	-0.60		90m²	646m³
23	-0.60	-0.40		78m²	663m³
24	-0.40	-0.20		61m²	677m³
25	-0.20	0.00		87m²	691m³
26	0.00	0.20		60m²	11m³
27	0.20	0.40		27m²	2m³
28	0.40	0.60		0m²	0m³

Rev	Revision Description	By	App	Date
P01	DRAFT SSDA MOD ISSUE	NL	AA	24.10.25
P02	DRAFT SSDA MOD ISSUE	NL	AA	31.10.25
P03	DRAFT SSDA MOD ISSUE	NL	AA	19.11.25

Disclaimer: Robert Bird Group Pty Ltd ACN 010 095 248 and its related entities (RBG) do not warrant the accuracy, currency or completeness of any information or data they supply or transfer by electronic means. Any reliance placed on any information or data supplied or transferred by electronic means, matches the information or data on the corresponding PDF or DWF version issued by RBG. RBG will not be liable for any loss or damage you or any other party incurs as a result of acting in reliance on any information or data supplied or transferred by electronic means and you release RBG from any liability for any loss or damage however caused which you or any other party may directly or indirectly suffer in connection with your access to or use of that information or data.
RBG provides this information for the express purpose contemplated by the parties and RBG expressly excludes any liability for any use of the information for any other purpose. The information is not a contractual document. Unless otherwise agreed in writing by RBG, all intellectual property rights in any information supplied by RBG are owned by, or licensed to, RBG. RBG only provides you with a non-exclusive, non-transferable licence to use the intellectual property rights for the express purpose.
DO NOT SCALE DRAWINGS, USE FIGURED DIMENSIONS REFER TO GENERAL NOTES UNLESS NOTED OTHERWISE

Scale 11 12 13 14 15 16 17 18

Structural, Civil & Construction Engineering Consultant
RobertBirdGroup an AECOM company
SYDNEY OFFICE
Robert Bird Group Pty Ltd
PO Box 6463
North Sydney, NSW 2059
Level 6, 100 Pacific Highway
North Sydney NSW 2060
Ph: (02) 8246 3200
Fax: (02) 8246 3201
Email: sydney@robertbird.com.au
Web: www.robertbird.com
ACN 010 580 248

Client: bridge; NSW GOVERNMENT; Homes NSW

Project: YORKTOWN MAROUBRA 195-213 FITZGERALD AVENUE & 40-64 YORKTOWN PARADE MAROUBRA

Country (Traditional Owner): BIDJIGAL

Title: BULK EARTHWORKS - BASEMENT EXCAVATION

Date	Drawn	Design Checker
19.11.25	MARELLANO	KLY
Scale at A0	Designer	Approved
NTS	KLY	AJNG

RBG Project No. 25213

NOT FOR CONSTRUCTION

Drawing Number: 25213-RBG-XX-XX-CV-DR-82001
Revision: P03

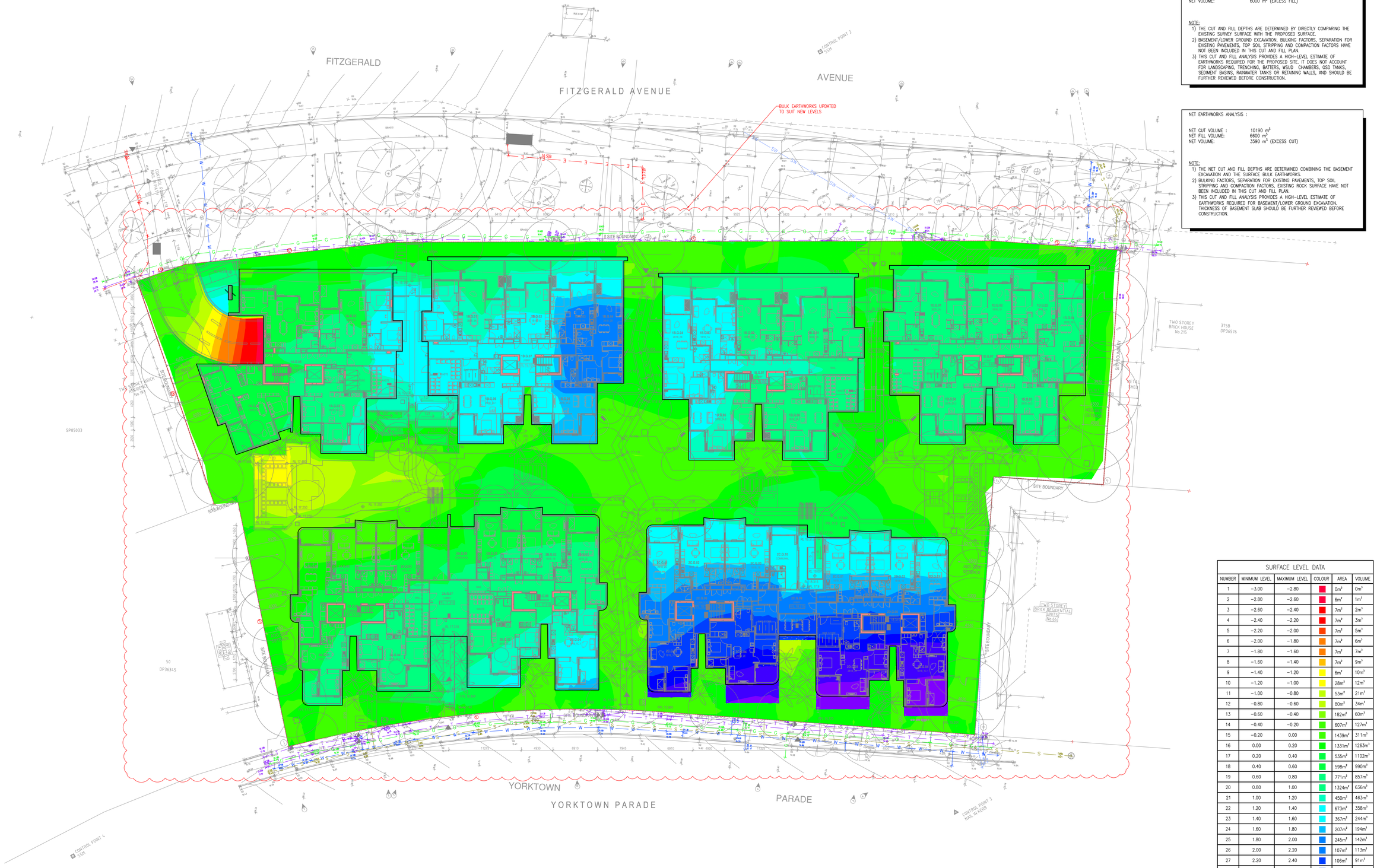

BULK EARTHWORKS ANALYSIS :

CUT VOLUME :	640 m^3
FILL VOLUME:	6640 m^3
NET VOLUME:	6000 m^3 (EXCESS FILL)

NOTE:
1) THE CUT AND FILL DEPTHS ARE DETERMINED BY DIRECTLY COMPARING THE EXISTING SURVEY SURFACE WITH THE PROPOSED SURFACE.
2) BASEMENT/LOWER GROUND EXCAVATION, BULKING FACTORS, SEPARATION FOR EXISTING PAVEMENTS, TOP SOIL STRIPPING AND COMPACTION FACTORS HAVE NOT BEEN INCLUDED IN THIS CUT AND FILL PLAN.
3) THIS CUT AND FILL ANALYSIS PROVIDES A HIGH-LEVEL ESTIMATE OF EARTHWORKS REQUIRED FOR THE PROPOSED SITE. IT DOES NOT ACCOUNT FOR LANDSCAPING, TRENCHING, BATTERS, WSUD CHAMBERS, OSD TANKS, SEDIMENT BASINS, RAINWATER TANKS OR RETAINING WALLS, AND SHOULD BE FURTHER REVIEWED BEFORE CONSTRUCTION.

NET EARTHWORKS ANALYSIS :

NET CUT VOLUME :	10190 m^3
NET FILL VOLUME:	6600 m^3
NET VOLUME:	3590 m^3 (EXCESS CUT)

NOTE:
1) THE NET CUT AND FILL DEPTHS ARE DETERMINED COMBINING THE BASEMENT EXCAVATION AND THE SURFACE BULK EARTHWORKS.
2) BULKING FACTORS, SEPARATION FOR EXISTING PAVEMENTS, TOP SOIL STRIPPING AND COMPACTION FACTORS, EXISTING ROCK SURFACE HAVE NOT BEEN INCLUDED IN THIS CUT AND FILL PLAN.
3) THIS CUT AND FILL ANALYSIS PROVIDES A HIGH-LEVEL ESTIMATE OF EARTHWORKS REQUIRED FOR BASEMENT/LOWER GROUND EXCAVATION. THICKNESS OF BASEMENT SLAB SHOULD BE FURTHER REVIEWED BEFORE CONSTRUCTION.

SURFACE LEVEL DATA

NUMBER	MINIMUM LEVEL	MAXIMUM LEVEL	COLOUR	AREA	VOLUME
1	−3.00	−2.80		0m^2	0m^3
2	−2.80	−2.60		6m^2	1m^3
3	−2.60	−2.40		7m^2	2m^3
4	−2.40	−2.20		7m^2	3m^3
5	−2.20	−2.00		7m^2	5m^3
6	−2.00	−1.80		7m^2	6m^3
7	−1.80	−1.60		7m^2	7m^3
8	−1.60	−1.40		7m^2	9m^3
9	−1.40	−1.20		6m^2	10m^3
10	−1.20	−1.00		28m^2	12m^3
11	−1.00	−0.80		53m^2	21m^3
12	−0.80	−0.60		80m^2	34m^3
13	−0.60	−0.40		182m^2	60m^3
14	−0.40	−0.20		607m^2	127m^3
15	−0.20	0.00		1439m^2	311m^3
16	0.00	0.20		1331m^2	1263m^3
17	0.20	0.40		535m^2	1102m^3
18	0.40	0.60		598m^2	990m^3
19	0.60	0.80		771m^2	857m^3
20	0.80	1.00		1324m^2	636m^3
21	1.00	1.20		450m^2	463m^3
22	1.20	1.40		673m^2	358m^3
23	1.40	1.60		367m^2	244m^3
24	1.60	1.80		207m^2	194m^3
25	1.80	2.00		245m^2	142m^3
26	2.00	2.20		107m^2	113m^3
27	2.20	2.40		106m^2	91m^3
28	2.40	2.60		92m^2	71m^3
29	2.60	2.80		78m^2	54m^3
30	2.80	3.00		65m^2	40m^3
31	3.00	3.20		85m^2	25m^3
32	3.20	3.40		58m^2	10m^3
33	3.40	3.60		25m^2	2m^3

Rev	Revision Description	By	App	Date
P01	DRAFT SSDA MOD ISSUE	NL	AA	24.10.25
P02	DRAFT SSDA MOD ISSUE	NL	AA	31.10.25
P03	DRAFT SSDA MOD ISSUE	NL	AA	19.11.25

Rev Revision Description By App Date

Scale 01 02 03 04 05 06 07 08

Disclaimer: Robert Bird Group Pty Ltd ACN 010 580 248 and its related entities (RBG) do not warrant the accuracy, currency or completeness of any information or data they supply or transfer by electronic means. RBG does not warrant that any electronic data supplied by it is free from viruses or other defects. In no event will RBG be liable for any loss or damage you or any other party incurs as a result of acting in reliance on any information or data supplied or transferred by electronic means and you release RBG from any claim for loss or damage you or any other party may suffer in connection with your access to or use of that information or data. RBG provides this information for the express purpose contemplated by the underlying terms of engagement for the project which must not be used for any other purpose. The information is not a contractual document. Unless otherwise agreed in writing by RBG, all intellectual property rights in any information supplied by RBG are owned by, or licensed to, RBG. RBG only grants a licence to use the information for the purpose. Advice to use the intellectual property rights for the express purpose.

DO NOT SCALE DRAWINGS, USE FIGURED DIMENSIONS REFER TO GENERAL NOTES UNLESS NOTED OTHERWISE

Structural, Civil & Construction Engineering Consultant

RobertBirdGroup an AECOM company
SYDNEY OFFICE
Robert Bird Group Pty Ltd
PO Box 6461
North Sydney, NSW 2059
Level 6, 100 Pacific Highway
North Sydney NSW 2060
Ph: (02) 8246 3200
Fax: (02) 8246 3201
Email: sydney@robertbird.com.au
Web: www.robertbird.com
ACN 010 580 248

Client

bridge
NSW GOVERNMENT
Homes NSW

Project
YORKTOWN MAROUBRA
195–213 FITZGERALD AVENUE & 40–64 YORKTOWN PARADE MAROUBRA

Country (Traditional Owner)
BIDJIGAL

Title
BULK EARTHWORKS PLAN – CUT AND FILL

Date	Drawn	Design	Checker
24.10.25	MARELLANO	NLY	
Scale at A0	Designer	Approved	
NTS	NLY	AJMG	

RBG Project No.
25213

NOT FOR CONSTRUCTION

Drawing Number
25213-RBG-XX-XX-CV-DR-82011

Revision
P03

LEGEND

- SITE BOUNDARY
- PROPOSED STORMWATER PIT
- PROPOSED STORMWATER PIPE
- PROPOSED TRENCH GRATE
- PROPOSED BASEMENT STORMWATER PIT WITH SUBMERSIBLE PUMP
- PROPOSED PRESSURE PIPE TO GROUND LEVEL
- PROPOSED PARAMETER DRAIN
- EXISTING STORMWATER PIT
- EXISTING STORMWATER PIPE
- SW SW — STORMWATER PIPE TO BE DEMOLISHED
- 21.50 — PROPOSED CONTOURS
- PROPOSED FLOW DIRECTION
- STORMWATER AND SEWER EASEMENT
- W W — EXISTING WATER LINE
- S S — EXISTING SEWER MAIN
- SW SW — EXISTING STORMWATER LINE
- G G — EXISTING GAS LINE
- E E — EXISTING ELECTRICAL LINE
- T T — EXISTING COMMUNICATION LINE

NOTES:

1. REFER TO STRUCTURAL DETAILS FOR THE VERTICAL DRAIN LINE DETAILS
2. ALL INGROUND SUBSOIL DRAINAGE ARE TO BE CONNECTED TO THE NEAREST STORMWATER PIT AT BASEMENT
3. GEOTECHNICAL ENGINEER TO CONFIRM SEEPAGE FLOW RATE TO THE BASEMENT

FITZGERALD AVENUE

YORKTOWN PARADE

BUILDING 1A

BUILDING 1B

BUILDING 1C

BUILDING 1D

BUILDING 2A

BUILDING 2B

BUILDING 2C

BUILDING 2D

600x600 GRATED SURFACE INLET PIT WITH CLASS 'D' GRATE RL 15.465 IL 14.865

RAMP GRADE TO BE REVIEWED BY TRAFFIC ENGINEER

100mm BASEMENT PARAMETER DRAIN FILLED WITH BLUE METAL AND CONNECTED BY Ø100mm uPVC AT 1% MINIMUM TO BASEMENT PITS

600x600 GRATED SURFACE INLET PIT WITH CLASS 'D' GRATE RL 14.382 IL 13.237

100mm BASEMENT PARAMETER DRAIN FILLED WITH BLUE METAL AND CONNECTED BY Ø100mm uPVC AT 1% MINIMUM TO BASEMENT PITS

600x600 GRATED SURFACE INLET PIT WITH CLASS 'D' GRATE RL 14.333 IL 13.733

MAIN SWITCHROOM

RAINWATER PUMP & GRATED TRENCH DRAIN (CLASS D) COLLECTING DRIVEWAY RUNOFF

100mm BASEMENT PARAMETER DRAIN FILLED WITH BLUE METAL AND CONNECTED BY Ø100mm uPVC AT 1% MINIMUM TO BASEMENT PITS

PRESSURE BOOSTING PUMPS 15 m²

COMMS 10 m²

600x600 GRATED SURFACE INLET PIT WITH CLASS 'D' GRATE RL 14.655 IL 14.649

BASEMENT DRAINAGE BYPASS OSD SYSTEM, AND THE PUMP OUT PIPES CONNECTED TO STORMWATER NETWORK AS BYPASS ARRANGEMENT

REFER TO GROUND FLOOR DRAINAGE FOR CONTINUATION

STORMWATER RISING MAIN TO BYPASS STORMWATER SYSTEM

3m x 5m x 1.2m DEEP TANK TO COLLECT SEEPAGE RUNOFF AND RAMP CATCHMENT. PROVIDE WITH 2xSUBMERSIBLE PUMPS (10L/s MIN.) FITTED WITH PRESSURE PIPE TO MANUFACTURERS SPECIFICATIONS. CONNECT PRESSURE PIPE TO PITSA WITH NON-RETURN VALVE.

NOTE: PUMP SIZE AND CAPACITY IS BASED ON ASSUMPTIONS AT THIS STAGE. SUBJECT TO GEOTECHNICAL CONFIRMATION ON GROUNDWATER CONDITIONS.

600x600 GRATED SURFACE INLET PIT WITH CLASS 'D' GRATE RL 14.427

100mm BASEMENT PARAMETER DRAIN FILLED WITH BLUE METAL AND CONNECTED BY Ø100mm uPVC AT 1% MINIMUM TO BASEMENT PITS

600x600 GRATED SURFACE INLET PIT WITH CLASS 'D' GRATE RL 14.381 IL 13.527

100mm BASEMENT PARAMETER DRAIN FILLED WITH BLUE METAL AND CONNECTED BY Ø100mm uPVC AT 1% MINIMUM TO BASEMENT PITS

RAINWATER TANK AND ON-SITE DETENTION TANK OUTLINE. REFER TO GROUND LEVEL DRAINAGE PLAN

600x600 GRATED SURFACE INLET PIT WITH CLASS 'D' GRATE RL 15.040 IL 14.303

INTERNAL DRAINAGE UNDER BUILDING TO BE DETAILED BY HYDRAULIC ENGINEER

600x600 GRATED SURFACE INLET PIT WITH CLASS 'D' GRATE RL 15.027 IL 14.427

REFER TO GROUND FLOOR DRAINAGE FOR CONTINUATION

PROPOSED 900 x 900mm STORMWATER PIT WITH OCEANGUARD BASKET INSERT AND HEEL AND CHILDREN SAFE GRATE RL 14.59 IL 13.22

PROPOSED Ø375mm uPVC @1.0% USIL: 13.64 DSIL: 13.58

PROPOSED 900 x 900mm STORMWATER PIT WITH OCEANGUARD BASKET INSERT AND HEEL AND CHILDREN SAFE GRATE RL 14.82 IL 13.42

EXISTING SEWER PIPE OB:13.11 IL:12.96

PROPOSED STORMWATER PIPE IL:13.61

CLEARANCE 500mm BETWEEN STORMWATER AND SEWER PIPE

EXISTING KERB INLET PIT RL: 14.10 IL: 13.15

PIT CONNECTION DETAIL TO BE CONFIRMED BY CONTRACTOR PRIOR TO CONSTRUCTION

SITE BOUNDARY

STORMWATER EASEMENT

FRONT SET BACK

TWO STOREY BRICK RESIDENCE No.193

TWO STOREY BRICK HOUSE No.215

375B DP36576

TWO STOREY BRICK RESIDENTIAL UNITS No.63

METAL SHED

SP85033

DP3634.5

CONTROL POINT 2 53.91

CONTROL POINT 3 NAIL IN KERB

CONTROL POINT 4 53.91

SCALE 1:200

2 0 2 4 6 8m

Rev	Revision Description	By	App	Date
P01	ISSUED FOR COORDINATION	NL	AA	12.09.25
P02	DRAFT SSDA MOD ISSUE	NL	AA	24.10.25
P03	DRAFT SSDA MOD ISSUE	NL	AA	31.10.25
P04	DRAFT SSDA MOD ISSUE	NL	AA	19.11.25

Rev Revision Description By App Date

Scale 11 12 13 14 15 16 17 18

Disclaimer: Robert Bird Group Pty Ltd ACN 010 095 048 and its related entities (RBG) do not warrant the accuracy, currency or completeness of any information or data they supply or transfer by electronic means. You are responsible for verifying that any information or data supplied or transferred by electronic means is complete and suitable for your purposes before you act upon it. RBG and its officers will not be liable for any loss or damage you or any other party incurs as a result of acting in reliance on any information or data supplied or transferred by electronic means and you release RBG from any liability for any loss or damage however caused which you or any other party may directly or indirectly suffer in connection with your access to or use of that information or data.

RBG provides this information in the normal course of its business and prepares it without taking into account the requirements of any person except the person who has paid for it. It is not for any other purpose, the information is not a contractual document. Unless otherwise agreed in writing by RBG, all intellectual property rights in any information supplied by RBG are owned by, or licensed to, RBG. RBG only grants you a non-exclusive, non-transferable licence to use the intellectual property rights for the intended purpose.

DO NOT SCALE DRAWINGS, USE FIGURED DIMENSIONS
REFER TO GENERAL NOTES UNLESS NOTED OTHERWISE

Structural, Civil & Construction Engineering Consultant

RobertBirdGroup an AECOM company

SYDNEY OFFICE
Robert Bird Group Pty Ltd
PO Box 6461
North Sydney, NSW 2059
Level 6, 100 Pacific Highway
North Sydney NSW 2060

Ph: (02) 8246 3200
Fax: (02) 8246 3201
Email: sydney@robertbird.com.au
Web: www.robertbird.com
ACN 010 580 248

Client: bridge, NSW GOVERNMENT, Homes NSW

Project: YORKTOWN MAROUBRA
195–213 FITZGERALD AVENUE & 40–64 YORKTOWN PARADE MAROUBRA

Country (Traditional Owner): BIDJIGAL

Title: BASEMENT AND LOWER GROUND DRAINAGE PLAN

Date	Drawn	Design Checker
19.11.25	MARELLANO	NLLY
Scale at A0	Designer	Approved
1:200	NLLY	AJANG

RBG Project No. 25213

NOT FOR CONSTRUCTION

Drawing Number: 25213-RBG-XX-XX-CV-DR-87001

Revision: P04

LEGEND

- SITE BOUNDARY
- PROPOSED BUILDING/STRUCTURE
- BASEMENT EXTENT
- DP — PROPOSED DOWNPIPE
- PROPOSED STORMWATER PIT
- PROPOSED STORMWATER PIPE
- PROPOSED ROOF DRAINAGE TO RWT. REFER TO HYDRAULIC DRAWINGS FOR DETAILS
- PROPOSED PRESSURE PIPE FROM BASEMENT PIT
- PROPOSED TRENCH GRATE
- PROPOSED BASEMENT STORMWATER PIT
- PROPOSED LOWER GROUND STORMWATER PIT
- PROPOSED STORMWATER PIPE TO LOWER GROUND
- EXISTING STORMWATER PIT
- EXISTING STORMWATER PIPE
- SW — SW — STORMWATER PIPE TO BE DEMOLISHED
- 21.50 — PROPOSED CONTOURS
- PROPOSED FLOW DIRECTION
- STORMWATER AND SEWER EASEMENT
- S — PROPOSED WATER LINE (BY OTHERS)
- W — W — EXISTING WATER LINE
- S — S — EXISTING SEWER MAIN
- SW — SW — EXISTING STORMWATER LINE
- G — G — EXISTING GAS LINE
- E — E — EXISTING ELECTRICAL LINE
- T — T — EXISTING COMMUNICATION LINE

NOTES:

1. ALL EXISTING UNDERGROUND UTILITIES WITHIN THE SITE SHALL BE CAPPED AND DISUSED. REFER TO RELEVANT SERVICES CONSULTANTS REPORTS FOR PROPOSED UTILITIES.
2. SEWER DIVERSION SUBJECT TO SYDNEY WATER APPROVAL
3. ALL SURFACE INLET PIT TO BE FITTED WITH OCEANGUARD BASKET OR EQUIVALENT.
4. DOWNPIPE LOCATION TO RWT ARE INDICATIVE AND TO BE COORDINATED WITH HYDRAULICS ENGINEER.
5. DOWNPIPE FROM BALCONY TO BE COORDINATED WITH HYDRAULIC ENGINEER AND DOCUMENTED.

FITZGERALD AVENUE

YORKTOWN PARADE

EXISTING KERB INLET PIT

EXISTING STORMWATER PIPE TO REMAIN

GRADE CHANGES WITHIN SITE TO ALLOW OVERLAND FLOW PATH THROUGH SITE LINKS

EXISTING STORMWATER STRUCTURE RL: 18.20 IL: 16.64

PROPOSED STORMWATER DIVERSION SUBJECT TO COUNCIL APPROVAL

PROPOSED Ø600mm RCP @1.0% USIL: 16.64 DSIL: 16.54

PROPOSED Ø600mm RCP @1.0% USIL: 16.51 DSIL: 16.35

EASEMENT REDUCED TO 2.5m FOR STORMWATER PIPE ONLY. GROUND COURTYARD REDUCED TO AVOID EASEMENT

PROPOSED 600 x 600mm STORMWATER PIT WITH OCEANGUARD BASKET INSERT AND HEEL AND CHILDREN SAFE GRATE RL 18.81 IL 18.13

PROPOSED 600 x 600mm STORMWATER PIT WITH OCEANGUARD BASKET INSERT AND HEEL AND CHILDREN SAFE GRATE RL 18.30 IL 17.62

PROPOSED 600 x 600mm STORMWATER PIT WITH OCEANGUARD BASKET INSERT AND HEEL AND CHILDREN SAFE GRATE RL 17.67 IL 17.02

PROPOSED 900 x 900mm STORMWATER PIT WITH OCEANGUARD BASKET INSERT AND HEEL AND CHILDREN SAFE GRATE RL 18.13 IL 16.65

PROPOSED 900 x 900mm STORMWATER JUNCTION PIT IL: 18.51

REFER TO HYDRAULIC ENGINEER DRAWINGS FOR PLANTER BOX DRAINAGE DETAILS (TYP.)

225mm uPVC @ 1% MIN.

SITE BOUNDARY

BASEMENT OUTLINE

PROPOSED 900 x 900mm STORMWATER PIT WITH OCEANGUARD BASKET INSERT AND HEEL AND CHILDREN SAFE GRATE RL 18.24 IL 16.77

PROPOSED 600 x 600mm STORMWATER PIT WITH OCEANGUARD BASKET INSERT AND HEEL AND CHILDREN SAFE GRATE RL 17.40 IL 16.72

PROPOSED 600 x 600mm STORMWATER PIT WITH OCEANGUARD BASKET INSERT AND HEEL AND CHILDREN SAFE GRATE RL 17.25 IL 16.50

PROPOSED 600 x 600mm STORMWATER PIT WITH OCEANGUARD BASKET INSERT AND HEEL AND CHILDREN SAFE GRATE RL 17.18 IL 16.40

PROPOSED 600 x 600mm STORMWATER PIT WITH OCEANGUARD BASKET INSERT AND HEEL AND CHILDREN SAFE GRATE RL 17.14 IL 16.32

PROPOSED 600 x 600mm STORMWATER PIT WITH OCEANGUARD BASKET INSERT AND HEEL AND CHILDREN SAFE GRATE RL 17.10 IL 16.21

PROPOSED 600 x 600mm STORMWATER PIT WITH OCEANGUARD BASKET INSERT AND HEEL AND CHILDREN SAFE GRATE RL 19.10 IL 18.00

PROPOSED 600 x 600mm STORMWATER PIT WITH OCEANGUARD BASKET INSERT AND HEEL AND CHILDREN SAFE GRATE RL 17.57 IL 16.60

PROPOSED 600 x 600mm STORMWATER PIT WITH OCEANGUARD BASKET INSERT AND HEEL AND CHILDREN SAFE GRATE RL 17.30 IL 16.62

PROPOSED 900 x 900mm STORMWATER PIT WITH OCEANGUARD BASKET INSERT AND HEEL AND CHILDREN SAFE GRATE RL 16.64 IL 14.49

PROPOSED 900 x 900mm STORMWATER PIT WITH OCEANGUARD BASKET INSERT AND HEEL AND CHILDREN SAFE GRATE RL 15.36 IL 14.21

PROPOSED 900 x 900mm STORMWATER PIT WITH OCEANGUARD BASKET INSERT AND HEEL AND CHILDREN SAFE GRATE RL 14.82 IL 13.62

PROPOSED 600 x 600mm STORMWATER PIT WITH OCEANGUARD BASKET INSERT AND HEEL AND CHILDREN SAFE GRATE RL 16.56 IL15.81

PROPOSED 600 x 600mm STORMWATER PIT WITH OCEANGUARD BASKET INSERT AND HEEL AND CHILDREN SAFE GRATE RL 16.37 IL15.67

REFER TO HYDRAULIC ENGINEER DRAWINGS DRAINAGE DETAILS (TYP.)

REFER TO HYDRAULIC ENGINEER DRAWINGS FOR PLANTER BOX DRAINAGE DETAILS (TYP.)

PROVIDE 100 x 100mm GRATED TRENCH WITH HEEL SAFE GRATE. (TYP.)

PROVIDE 900 x 900mm STORMWATER PIT WITH OCEANGUARD BASKET INSERT AND HEEL AND CHILDREN SAFE GRATE IL 16.04

PROVIDE 600 x 600mm STORMWATER PIT WITH OCEANGUARD BASKET INSERT AND HEEL AND CHILDREN SAFE GRATE RL 16.93 IL 16.33

PROVIDE 600 x 600mm STORMWATER PIT WITH OCEANGUARD BASKET INSERT AND HEEL AND CHILDREN SAFE GRATE RL 16.88 IL 16.28

PROVIDE 100 x 100mm GRATED TRENCH WITH HEEL SAFE GRATE. (TYP.)

PROPOSED 900 x 900mm STORMWATER PIT WITH OCEANGUARD BASKET INSERT AND HEEL AND CHILDREN SAFE GRATE RL 17.54

PROPOSED 600 x 600mm STORMWATER PIT WITH OCEANGUARD BASKET INSERT AND HEEL AND CHILDREN SAFE GRATE RL 17.46 IL 16.78

PROPOSED 600 x 600mm STORMWATER PIT WITH OCEANGUARD BASKET INSERT AND HEEL AND CHILDREN SAFE GRATE RL 17.60 IL 16.63

PROPOSED 600 x 600mm STORMWATER PIT WITH OCEANGUARD BASKET INSERT AND HEEL AND CHILDREN SAFE GRATE RL 17.76 IL 17.08

PROPOSED 600 x 600mm STORMWATER PIT WITH OCEANGUARD BASKET INSERT AND HEEL AND CHILDREN SAFE GRATE RL 17.69 IL 17.01

PROPOSED 600 x 600mm STORMWATER PIT WITH OCEANGUARD BASKET INSERT AND HEEL AND CHILDREN SAFE GRATE RL 17.47 IL 16.79

PROPOSED 600 x 600mm STORMWATER PIT WITH OCEANGUARD BASKET INSERT AND HEEL AND CHILDREN SAFE GRATE RL 17.61 IL 16.93

PROPOSED 900 x 900mm STORMWATER PIT WITH OCEANGUARD BASKET INSERT AND HEEL AND CHILDREN SAFE GRATE RL 18.04 IL16.69

BASEMENT STORMWATER PUMP TANK (REFER TO BASEMENT AND LOWER GROUND DRAINAGE PLAN)

EXISTING STORMWATER PIPE TO BE DEMOLISHED AND DIVERTED

PROPOSED 900 x 900mm STORMWATER JUNCTION PIT IL: 16.32

PROPOSED Ø600mm RCP @1.0% USIL: 16.32 DSIL: 16.01

PROPOSED STORMWATER AND SEWER 3.8M WIDE EASEMENT. SUBJECT TO COUNCIL AND SYDNEY WATER APPROVAL

PROPOSED 900 x 900mm STORMWATER JUNCTION PIT IL: 15.98

PROPOSED 900 x 900mm STORMWATER JUNCTION PIT IL: 15.81

PROPOSED 150mm HIGH KERB ALONG BOUNDARY

PROPOSED 600 x 600mm STORMWATER PIT WITH OCEANGUARD BASKET INSERT AND HEEL AND CHILDREN SAFE GRATE RL 17.16 IL 16.41

PROPOSED Ø600mm RCP @1.0% USIL: 15.81 DSIL: 15.66

EXISTING STORMWATER PIT IL: 15.19

FENCE TO HAVE OPENING TO ALLOW OVERLAND FLOW PATH TO FLOW.

PROPOSED Ø600mm RCP @1.0% USIL: 15.98 DSIL: 15.84

PROPOSED 600 x 600mm STORMWATER PIT WITH OCEANGUARD BASKET INSERT AND HEEL AND CHILDREN SAFE GRATE RL 15.86 IL 15.11

EXISTING STORMWATER PIPE TO REMAIN

ADDED 150MM KERB TO CONTAIN STORMWATER

PIPE TO DROP BELOW RAMP AND CONNECT TO PIT

SEWER DIVERSION UNDER FUTURE SYDNEY WATER COOPERATION SEWER DESIGN APPROVAL PENDING FURTHER COORDINATION AND SURVEY INVERT LEVELS

RETAINING WALL ADDED

AREA LOWERED TO ALLOW OVERLAND FLOW OUT OF SITE

OSD

RWT

OSD/RWT TANK DIMENSIONS ADJUSTED

RAINWATER TANK (RWT) INTERNAL AREA = 9.15m² VOLUME REQUIRED= 15kL

ON-SITE DETENTION TANK (OSD) LOCATED BELOW GROUND FLOOR SLAB SURFACE AREA = 68.6m² AVERAGE DEPTH = 1.75m VOLUME REQUIRED = 118m³ VOLUME PROVIDED = 120m³

SEWER DIVERSION AMENDED AS PER SERVICES COORDINATOR'S DETAILS

PIT CONNECTION DETAIL TO BE CONFIRMED BY CONTRACTOR PRIOR TO CONSTRUCTION

SITE CONTOURS REVISED TO REFLECT NEW LEVELS CHANGES FROM FLOODING/OVERLAND FLOW AND ACCESSIBILITY. STORMWATER NETWORK ADJUSTED TO SUIT.

CONTROL POINT 2 SSM

CONTROL POINT 4 SSM

CONTROL POINT NAIL IN KERB

TWO STOREY BRICK HOUSE No.215

SCALE 1:200

2 0 2 4 6 8m

Rev	Revision Description	By	App	Date
P01	ISSUED FOR COORDINATION	NL	AA	12.09.25
P02	ISSUED FOR COORDINATION	NL	AA	24.09.25
P03	DRAFT SSDA MOD ISSUE	NL	AA	31.10.25
P04	DRAFT SSDA MOD ISSUE	NL	AA	19.11.25

Rev	Revision Description	By	App	Date

Disclaimer: Robert Bird Group Pty Ltd ACN 010 095 340 and its related entities (RBG) do not warrant the accuracy, currency or completeness of any information or data they supply or transfer by electronic means. You are responsible for verifying that any information or data supplied or transferred by electronic means matches the information or data on the corresponding PDF or DWF version issued by RBG. RBG shall not be liable for any loss or damage however caused which you or any other party may directly or indirectly suffer in connection with any information or data supplied or transferred by electronic means and you indemnify RBG from any liability for any loss or damage however caused which you or any other party may directly or indirectly suffer in connection with your access to or use of that information or data.
RBG provides this information for the express purpose contemplated by the underlying terms of engagement for the project which must not be used for any other purpose. The information is not a contractual document. Unless otherwise agreed by RBG in writing, all intellectual property rights in the information supplied by RBG are owned by, or licensed to, RBG. RBG only provides you with a non-transferable, fully revocable licence to use the intellectual property rights for the express purpose.

DO NOT SCALE DRAWINGS, USE FIGURED DIMENSIONS
REFER TO GENERAL NOTES UNLESS NOTED OTHERWISE

Structural, Civil & Construction Engineering Consultant
RobertBirdGroup an AECOM company
SYDNEY OFFICE
Robert Bird Group Pty Ltd
Suite 12.01
North Sydney, NSW 2059
Level 6, 100 Pacific Highway
North Sydney NSW 2060
Ph: (02) 8346 3200
Fax: (02) 8246 3201
Email: sydney@robertbird.com.au
Web: www.robertbird.com
ACN 010 580 248

Client: bridge — NSW GOVERNMENT — Homes NSW

Project: YORKTOWN MAROUBRA 195–213 FITZGERALD AVENUE & 40–64 YORKTOWN PARADE MAROUBRA

Country (Traditional Owner): BIDJIGAL

Title: GROUND FLOOR DRAINAGE PLAN

Date: 31.10.25	Drawn: MARELLANO	Design Checker: NLY
Scale at A0: 1:200	Designer: NLY	Approved: AJWC
		RBG Project No.: 25213

NOT FOR CONSTRUCTION

Drawing Number: 25213-RBG-XX-XX-CV-DR-87011 Revision: P04

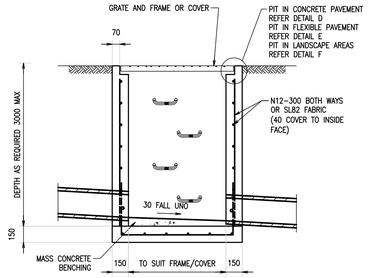

SECTION (1)
SCALE 1:20

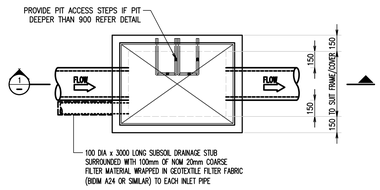

PLAN
SCALE 1:20

TYPICAL PIT DETAIL

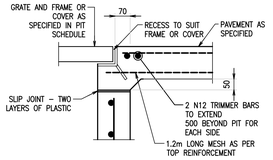

DETAIL D
SCALE 1:10

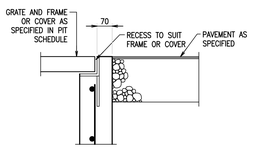

DETAIL E
SCALE 1:10

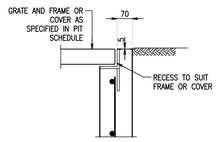

DETAIL F
SCALE 1:10

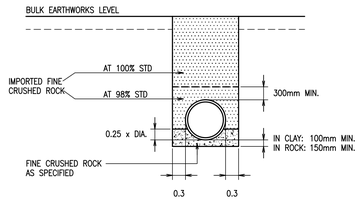

TRENCH DETAIL – TYPE D1
NTS
LOCATION: UNDER PAVED AREAS

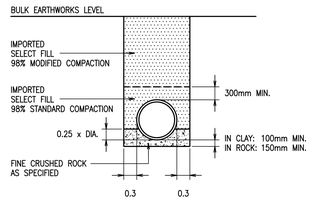

TRENCH DETAIL – TYPE D2
NTS
LOCATION: UNDER LANDSCAPED AREAS

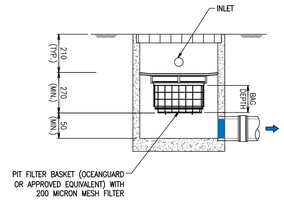

INLET PIT DETAIL
SCALE NTS

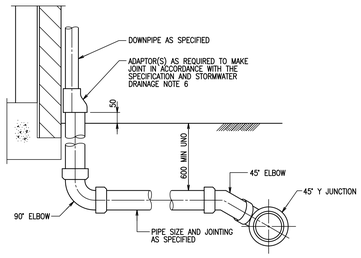

DOWNPIPE CONNECTION TO uPVC STORMWATER
SCALE 1:10

PLAN
SCALE 1:10

SIDE ELEVATION
SCALE 1:10

PLAN
SCALE 1:10

NOTE:

1. WHEN POSITIONED IN STRAIGHT ALIGNMENT, STEP TO BE 400 WIDE. STAGGERED STEPS TO BE 200 WIDE, STEPS TO BE STAGGERED 200.
2. CENTRE TO CENTRE FOR ALTERNATE STEPS. SPACING OF STEPS TO BE UNIFORM TO WITHIN ±8mm IN EACH PIT.

PIT ACCESS STEP DETAIL
SCALE 1:10

SECTION
SCALE 1:10

SCALE 1:10
100 0 100 200 300 400 500mm

SCALE 1:20
200 0 200 400 600 800 1000mm

Rev	Revision Description	By	App	Date
P01	ISSUED FOR COORDINATION	NL	AA	12.09.25
P02	DRAFT SSDA WOD ISSUE	NL	AA	24.10.25

Rev	Revision Description	By	App	Date

Scale 11 12 13 14 15 16 17 18
Disclaimer: Robert Bird Group Pty Ltd ACN 010 095 248 and its related entities (RBG) do not warrant the accuracy, currency or completeness of any information or data they supply or transfer by electronic means. RBG does not warrant that the use of any information or data supplied or transferred by electronic means maintains the information or data on the corresponding PDF or DWF version issued by RBG. RBG will not be liable for any loss or damage you or any other party incurs as a result of acting in reliance on any information or data supplied or transferred by electronic means and you release RBG from any liability for any loss or damage however caused which you or any other party may directly or indirectly suffer in connection with your access to or use of that information or data.
RBG provides this information for the express purpose contemplated by the parties and you must not use it for any other purpose. You must not rely on it for any other purpose. The information is not a contractual document. Unless otherwise agreed in writing by RBG, all intellectual property rights in any information supplied by RBG are owned by, or licensed to, RBG. RBG only provides you with a non-exclusive, non-transferable licence to use the intellectual property rights for the express purpose.
DO NOT SCALE DRAWINGS, USE FIGURED DIMENSIONS
REFER TO GENERAL NOTES UNLESS NOTED OTHERWISE

Structural, Civil & Construction
Engineering Consultant
RobertBirdGroup
an company
SYDNEY OFFICE
Robert Bird Group Pty Ltd
PO Box 6463
North Sydney, NSW 2059
Level 6, 100 Pacific Highway
North Sydney NSW 2060
Ph: (02) 8246 3200
Fax: (02) 8246 3201
Email: sydney@robertbird.com.au
Web: www.robertbird.com
ACN 010 580 248

Client
bridge
NSW GOVERNMENT
Homes NSW

Project
YORKTOWN MAROUBRA
195–213 FITZGERALD AVENUE
& 40–64 YORKTOWN PARADE
MAROUBRA

Country (Traditional Owner)
BIDJIGAL

Title
STORMWATER DETAILS

Date	Drawn	Design	Checker
23.10.25	MARELLANO	NLT	
Scale at A0	Designer	Approved	
AS SHOWN	NLT	AJNG	
		RBG Project No.	
		25213	

NOT FOR CONSTRUCTION

Drawing Number	Revision
25213–RBG–XX–XX–CV–DR–87101	P02

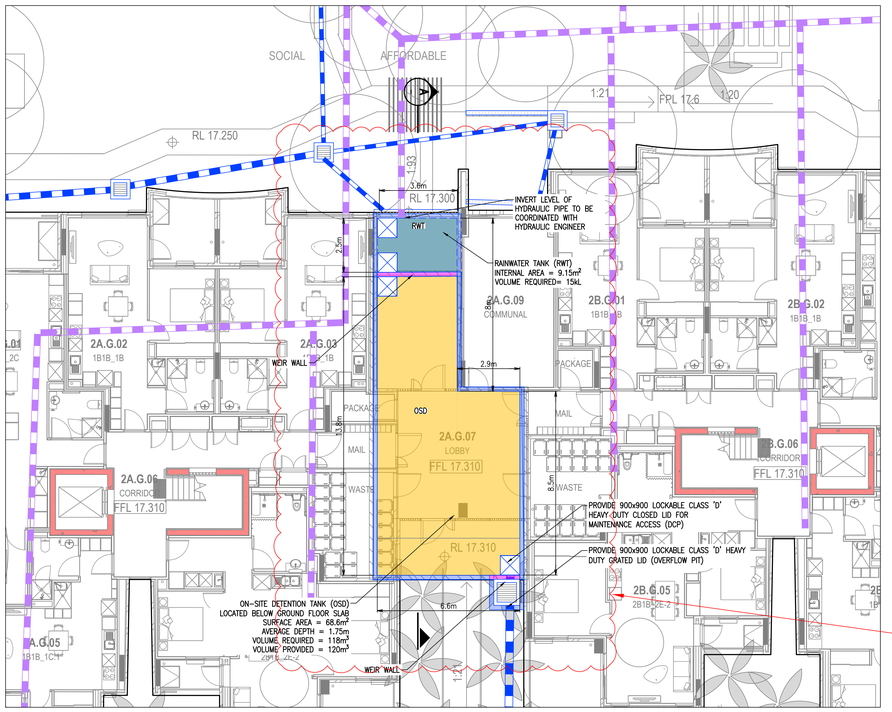

ON-SITE DETENTION TANK PLAN
SCALE 1:100

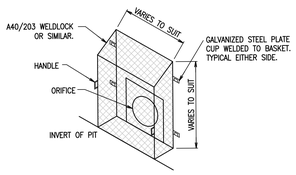

TRASH SCREEN DETAIL
SCALE 1:20

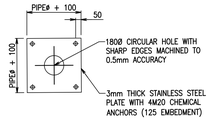

ORIFICE PLATE DETAIL
SCALE 1:20

CONFINED SPACE DANGER SIGN NOTES:

1. A CONFINED SPACE DANGER SIGN SHALL BE PLACED NEXT TO EACH AND EVERY ACCESS POINT SO THAT THEY ARE VISIBLE TO PERSONS ENTERING ANY BELOW GROUND TANK OR PIT
2. COLOURS
   "DANGER" AND BACKGROUND – WHITE
   ELLIPTICAL AREA – RED
   RECTANGLE CONTAINING ELLIPSE – BLACK
   LETTERING AND BORDER – BLACK
3. MINIMUM DIMENSIONS OF THE SIGN
4. SIGN TO BE MADE FROM COLOUR BONDED ALUMINIUM OR POLYPROPYLENE
5. SIGN FIXED USING HILTI CHEMSETS OR EPOXY

ONSITE DETENTION TANK SIGN NOTES:

1. CORNERS SQUARE
2. COLOURS
3. CONSTRUCTED FROM ALUMINIUM 0.9mm MILL
4. THIS SIGN SHALL BE PLACED IN A VISIBLE LOCATION NEAR A DISCHARGE CONTROL PIT OR AT THE ACCESS TO ONE.
5. SIGN FIXED USING HILTI CHEMSETS OR EPOXY



RWT/OSD DIMENSIONS ADJUSTED

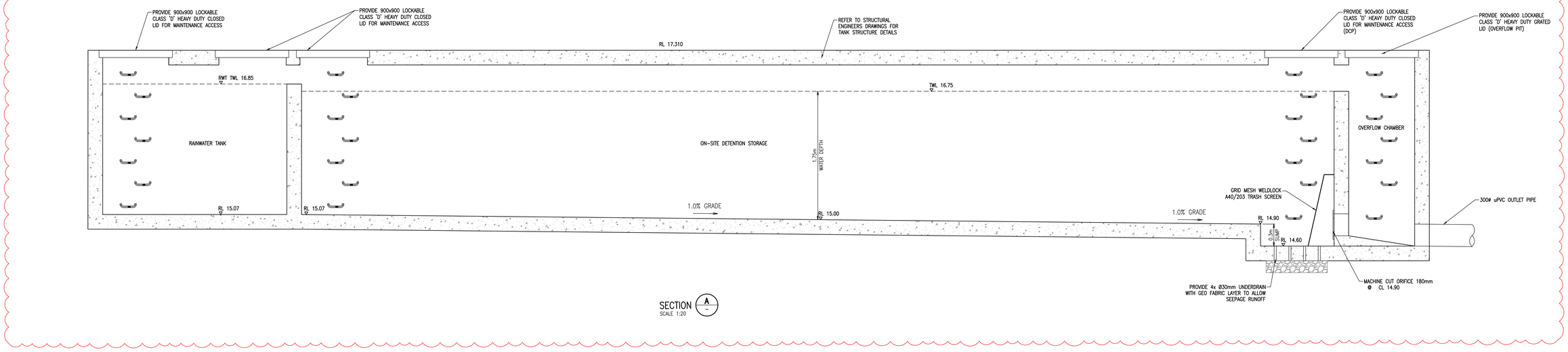

SECTION A
SCALE 1:20

SCALE 1:20
200 0 200 400 600 800 1000mm

SCALE 1:100
1 0 1 2 3 4m

Rev	Revision Description	By	App	Date
P01	ISSUED FOR COORDINATION	NL	AA	12.09.25
P02	ISSUED FOR COORDINATION	NL	AA	24.10.25
P03	DRAFT SSDA MOD ISSUE	NL	AA	31.10.25

Rev	Revision Description	By	App	Date

Disclaimer: Robert Bird Group Pty Ltd ACN 010 585 240 and its related entities (RBG) do not warrant the accuracy, currency or completeness of any information or data they supply or transfer by electronic means. You are responsible for verifying that any information or data supplied or transferred by electronic means matches the information or data on the corresponding PDF or DWF version issued by RBG. RBG shall not be liable for any loss or damage however caused which you or any other party may directly or indirectly suffer in connection with your access to or use of that information or data.
RBG provides this information for the express purpose contemplated by the underlying terms of engagement for the project which must not be used for any other purpose. The information is not a construction document. Unless otherwise agreed in writing, RBG does not authorise any third party to rely on the information supplied by RBG are owned by, or licensed to, RBG. RBG only provides you with a non-transferable, fully revocable licence to use the intellectual property rights for the express purpose.
DO NOT SCALE DRAWINGS, USE FIGURED DIMENSIONS
REFER TO GENERAL NOTES UNLESS NOTED OTHERWISE

Structural, Civil & Construction Engineering Consultant

RobertBirdGroup
an AECOM company
SYDNEY OFFICE
Robert Bird Group Pty Ltd
Suite 11
North Sydney, NSW 2059
Level 6, 100 Pacific Highway
North Sydney NSW 2060
Ph: (02) 8246 3300
Fax: (02) 8246 3301
Email: sydney@robertbird.com.au
Web: www.robertbird.com
ACN 010 585 240

Client: bridge · NSW GOVERNMENT · Homes NSW

Project
YORKTOWN MAROUBRA
195–213 FITZGERALD AVENUE & 40–64 YORKTOWN PARADE MAROUBRA

Country (Traditional Owner)
BIDJIGAL

Title
ON-SITE DETENTION TANK DETAILS

Date 31.10.25	Drawn MARELLANO	Design Checker NLY
Scale at A0 AS SHOWN	Designer NLY	Approved AJWC

RBG Project No. **25213**

NOT FOR CONSTRUCTION

Drawing Number	Revision
25213-RBG-XX-XX-CV-DR-87201	P03

SCALE 1:200

2 0 2 4 6 8m

Rev	Revision Description	By	App	Date
P01	ISSUED FOR COORDINATION	NL	AA	12.09.25
P02	DRAFT SSDA MOD ISSUE	NL	AA	24.10.25

Rev	Revision Description	By	App	Date

Scale 1:1 1:2 1:3 1:4 1:5 1:6 1:7 1:8

Disclaimer: Robert Bird Group Pty Ltd ACN 010 780 240 and its related entities (RBG) do not warrant the accuracy, currency or completeness of any information or data they supply or transfer by electronic means. You are responsible for verifying that any information or data supplied or transferred by electronic means by RBG is suitable for your intended purposes before you use or rely on it. RBG and its staff will not be liable for any loss or damage you or any other party incurs as a result of acting in reliance on any information or data supplied or transferred by electronic means and you release RBG from any liability for any loss or damage however caused which you or any other party may directly or indirectly suffer in connection with your access to or use of that information or data.

RBG provides this information for the purpose of communication between the parties to the project and not for any other purpose. The information is not a contractual document. Unless otherwise agreed in writing by RBG, all intellectual property rights in any information supplied by RBG are owned by, or licensed to, RBG. RBG only grants you a non-exclusive, non-transferable revocable license to use the intellectual property rights for the stated purpose.

DO NOT SCALE DRAWINGS, USE FIGURED DIMENSIONS
REFER TO GENERAL NOTES UNLESS NOTED OTHERWISE

Structural, Civil & Construction Engineering Consultant

RobertBirdGroup an AECOM company
SYDNEY OFFICE
Robert Bird Group Pty Ltd
PO Box 6461
North Sydney, NSW 2059
Level 6, 100 Pacific Highway
North Sydney NSW 2060
Ph: (02) 8246 3200
Fax: (02) 8246 3201
Email: sydney@robertbird.com.au
Web: www.robertbird.com
ACN 010 580 248

Client: bridge, NSW GOVERNMENT, Homes NSW

Project: YORKTOWN MAROUBRA
195–213 FITZGERALD AVENUE & 40–64 YORKTOWN PARADE MAROUBRA

Country (Traditional Owner): BIDJIGAL

Title: PRE-DEVELOPMENT CATCHMENT PLAN

Date	Drawn	Design	Checker
23.10.25	MARELLANO	NLY	
Scale at A0	Designer	Approved	
1:200	NLY	AJMG	

RBG Project No.
25213

NOT FOR CONSTRUCTION

Drawing Number	Revision
25213-RBG-XX-XX-CV-DR-87401	P02

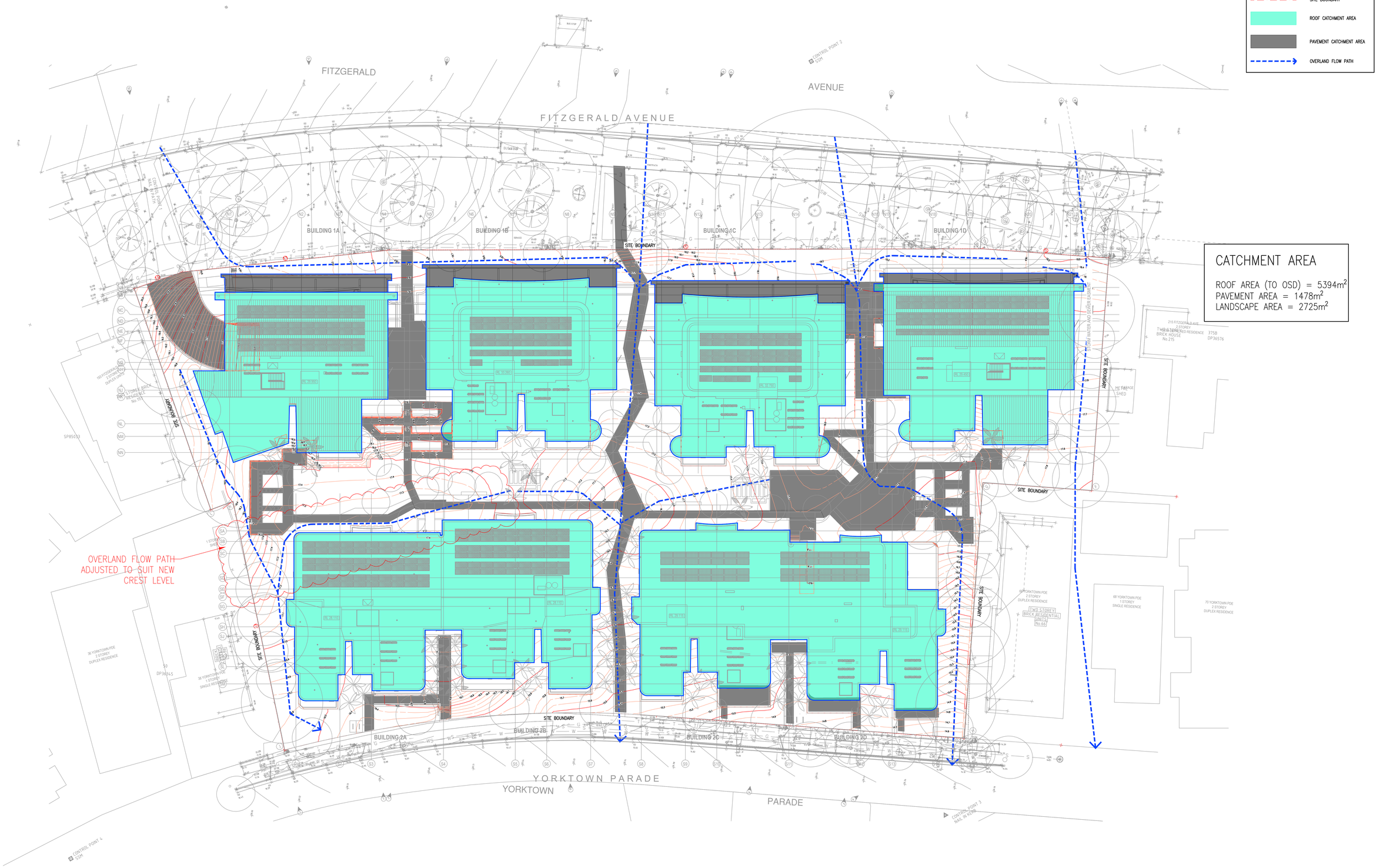

Rev	Revision Description	By	App	Date
P01	ISSUED FOR COORDINATION	NL	AA	12.09.25
P02	DRAFT SSDA MOD ISSUE	NL	AA	24.10.25
P03	DRAFT SSDA MOD ISSUE	NL	AA	31.10.25
P04	DRAFT SSDA MOD ISSUE	NL	AA	19.11.25

Rev	Revision Description	By	App	Date

Scale 1:1 2 3 4 5 6 7 8
Disclaimer: Robert Bird Group Pty Ltd ACN 010 585 240 and its related entities (RBG) do not warrant that the information supplied by RBG is complete, free from errors, or fit for any purpose. You are responsible for verifying that any information or data supplied or transferred by electronic means matches the information or data on the corresponding PDF or DWF version issued by RBG. RBG will not be liable for any loss or damage you or any other party incurs as a result of acting in reliance on any information or data supplied or transferred by electronic means and you release RBG from any liability for any loss or damage you or any other party may incur as a result of any party may directly or indirectly suffer in connection with your access to or use of that information or data.
RBG provides this information for the express purpose contemplated by the underlying terms of engagement for the project which must not be used for any other purpose. The information is not a contractual document. Unless otherwise agreed by RBG, RBG retains all intellectual property rights in the information supplied by RBG are owned by or licensed to RBG. RBG only provides you with a non-transferable, fully revocable licence to use the intellectual property rights for the express purpose.
DO NOT SCALE DRAWINGS, USE FIGURED DIMENSIONS REFER TO GENERAL NOTES UNLESS NOTED OTHERWISE

Structural, Civil & Construction Engineering Consultant
RobertBirdGroup
an AECOM company
SYDNEY OFFICE
Robert Bird Group Pty Ltd
PO Box 6463
North Sydney NSW 2059
Level 5, 100 Pacific Highway
North Sydney NSW 2060
Ph: (02) 8246 3200
Fax: (02) 8246 3201
Email: sydney@robertbird.com.au
Web: www.robertbird.com
ACN 010 585 240

Client
bridge housing
NSW GOVERNMENT
Homes NSW

Project
YORKTOWN MAROUBRA
195–213 FITZGERALD AVENUE
& 40–64 YORKTOWN PARADE
MAROUBRA

Country (Traditional Owner)
BIDJIGAL

Title
POST–DEVELOPMENT CATCHMENT PLAN

Date	Drawn	Design Checker
19.11.25	MARELLANO	NLY
Scale at A0	Designer	Approved
1:200	NLY	AJANG
		RBG Project No.
		25213

NOT FOR CONSTRUCTION

Drawing Number	Revision
25213-RBG-XX-XX-CV-DR-87411	P04