



Acknowledgement

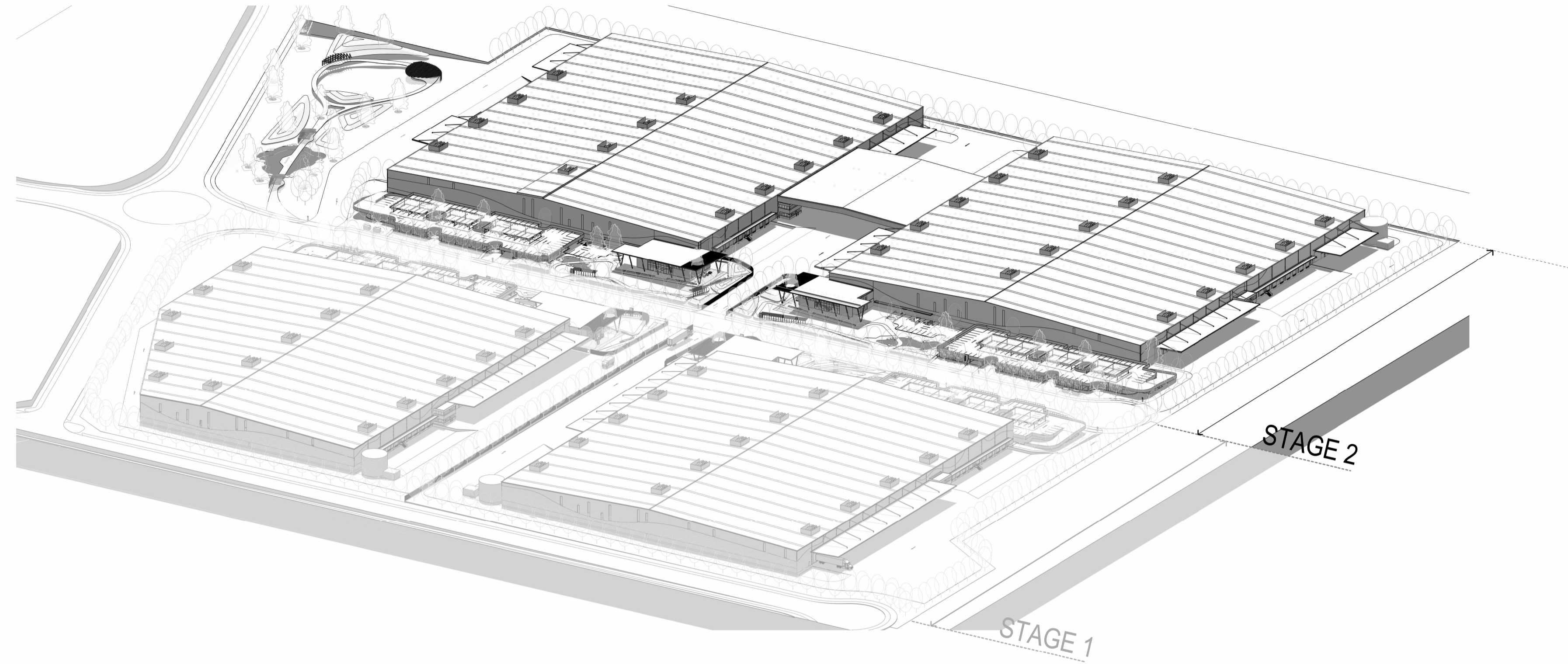
DHL & SBA acknowledge the Traditional Custodians of the lands and waters where we live and work, and we pay our respects to Elders past, present and emerging.

DHL SUPPLY CHAIN, WAREHOUSE & LOGISTICS SSSA - STAGE 2

LOT 1 IN DP 1306448, BADGERYS CREEK (NORTH), NSW.

SSSA STAGE 2 - DRAWING LIST

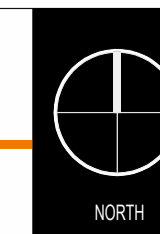
Sheet Number	Sheet Name
DA001	COVER SHEET
DA002	WAREHOUSE 3D PERSPECTIVE
DA003	WAREHOUSE 3D PERSPECTIVE
DA004	WAREHOUSE 3D PERSPECTIVES
DA005	OFFICE 3D PERSPECTIVE
DA006	OFFICE 3D PERSPECTIVE
DA007	OFFICE 3D PERSPECTIVE
DA008	OFFICE 3D PERSPECTIVE
DA010	LOCATION PLAN & REGIONAL CONTEXT
DA050	SITE ANALYSIS
DA100	MASTERPLAN STAGING & DEVELOPMENT SUMMARY
DA101	GF PLAN - STAGE 2
DA102	CARPARKING LAYOUT - WH 01
DA103	CARPARKING LAYOUT - WH 02
DA105	ROOF PLAN - STAGE 2
DA200	ELEVATIONS & SECTION - STAGE 2
DA201	ELEVATIONS - WAREHOUSE 01
DA202	ELEVATIONS - WAREHOUSE 02
DA210	ELEVATIONS 3D & MATERIALS
DA300	SECTIONS - WAREHOUSE 01
DA301	SECTIONS - WAREHOUSE 02
DA400-A	OFFICE 01 - FLOOR PLANS
DA400-B	OFFICE 01 - ELEVATIONS
DA401-A	OFFICE 02 - FLOOR PLANS
DA401-B	OFFICE 02 - ELEVATIONS
DA410	DOCK OFFICE PLANS (TYPICAL)
DA500	SIGNAGE PLAN
DA600	SHADOW DIAGRAMS



SSSA ISSUE

PROPOSED INDUSTRIAL DEVELOPMENT

LOT 1/DP1306448, BADGERYS CREEK (NORTH)



THESE DESIGNS, PLANS & SPECIFICATIONS AND THE COPYRIGHT THEREIN ARE THE PROPERTY OF THE ARCHITECT AND MUST NOT BE USED, REPRODUCED OR COPIED WHOLLY OR IN PART WITHOUT THE WRITTEN PERMISSION OF THIS OFFICE.
FIGURED DIMENSIONS TO BE USED IN PREFERENCE TO SCALING. ALL DIMENSIONS TO BE CHECKED ONSITE.
THIS DOCUMENT NOT TO BE USED FOR CONSTRUCTION UNLESS SIGNED & ISSUED FOR CONSTRUCTION.

TITLE	DATE	SCALE	PROJECT NO.	DWG NO.	REVISION
COVER SHEET	23/08/2024	NOT TO SCALE	21254	DA001	2



SSDA ISSUE

PROPOSED INDUSTRIAL DEVELOPMENT

LOT 1/DP1306448, BADGERYS CREEK (NORTH)



SSDA ISSUE

PROPOSED INDUSTRIAL DEVELOPMENT

LOT 1/DP1306448, BADGERYS CREEK (NORTH)

<p>Commercial Industrial Residential Retail Interior Design</p> <p>Phone: 02 9377 9188 Web: www.sbaarch.com.au</p>	2	ISSUE FOR SSDA SUBMISSION	28/02/2025
	1	ISSUE FOR SSDA SUBMISSION	08/08/2023
	#	DESCRIPTION	DATE

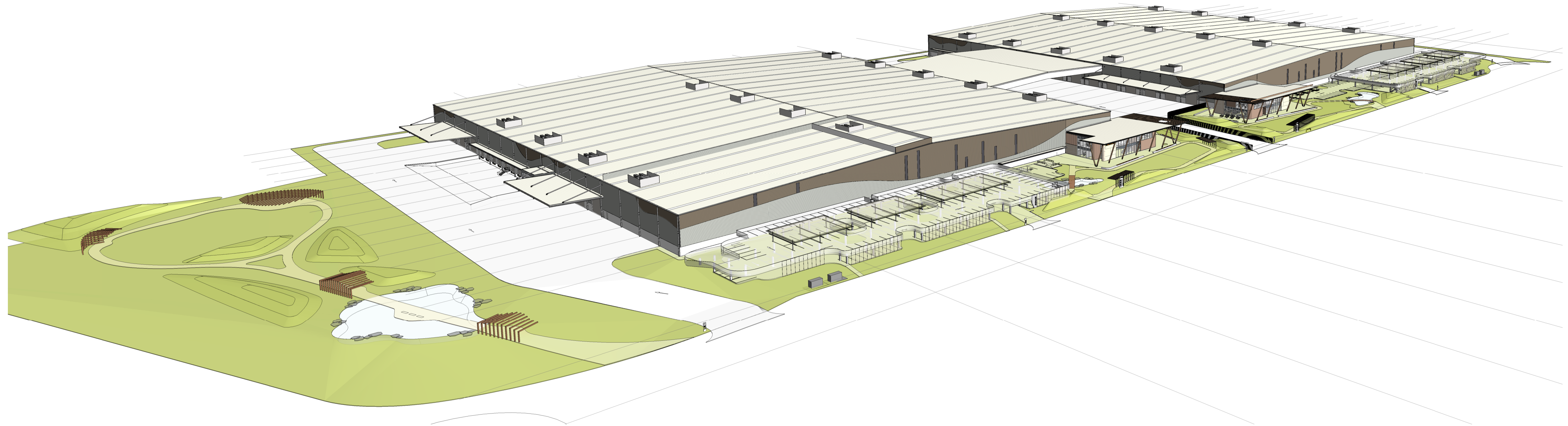
CLIENT

THESE DESIGNS, PLANS & SPECIFICATIONS AND THE COPYRIGHT THEREIN ARE THE PROPERTY OF THE ARCHITECT AND MUST NOT BE USED, REPRODUCED OR COPIED WHOLLY OR IN PART WITHOUT THE WRITTEN PERMISSION OF THIS OFFICE.

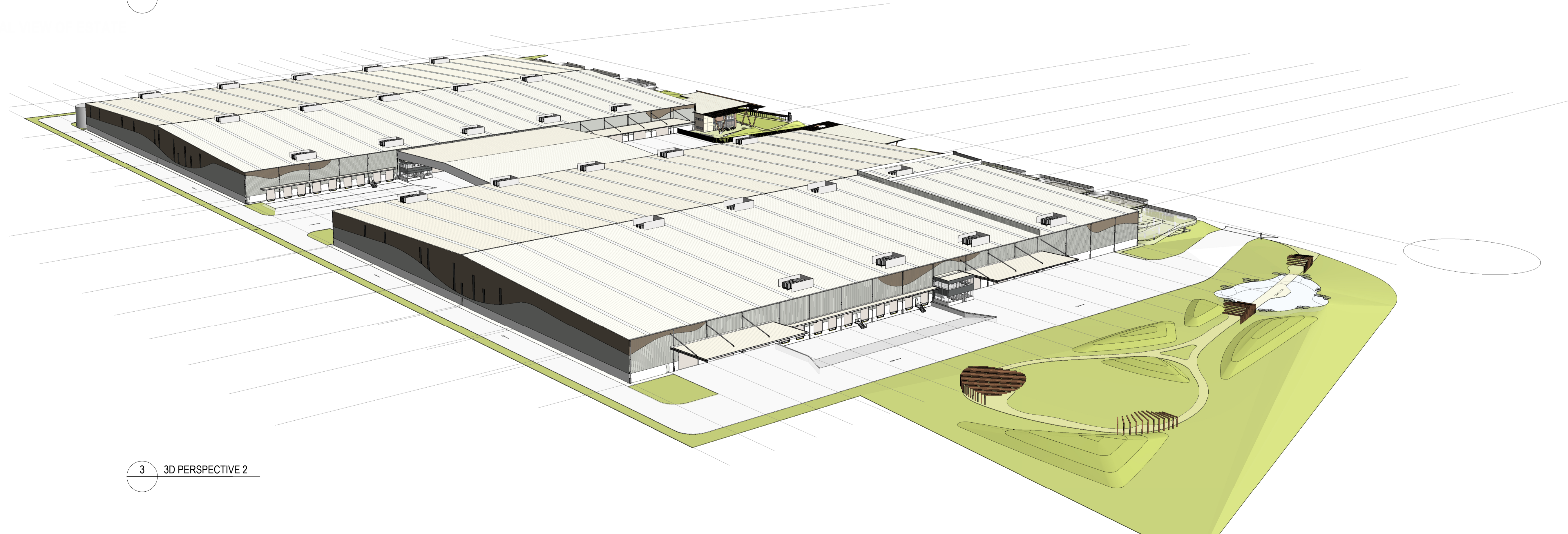
FIGURED DIMENSIONS TO BE USED IN PREFERENCE TO SCALING. ALL DIMENSIONS TO BE CHECKED ONSITE.

THIS DOCUMENT NOT TO BE USED FOR CONSTRUCTION UNLESS SIGNED & ISSUED FOR CONSTRUCTION.

TITLE	WAREHOUSE 3D PERSPECTIVE		
DATE	SCALE	PROJECT NO.	DWG NO. REVISION
28/02/2025	NOT TO SCALE	21254	DA003 2



1 3D PERSPECTIVE 2



3 3D PERSPECTIVE 2

SSDA ISSUE

PROPOSED INDUSTRIAL DEVELOPMENT

LOT 1/DP1306448, BADGERYS CREEK (NORTH)



SSDA ISSUE

PROPOSED INDUSTRIAL DEVELOPMENT

LOT 1/DP1306448, BADGERYS CREEK (NORTH)



SSDA ISSUE

PROPOSED INDUSTRIAL DEVELOPMENT

LOT 1/DP1306448, BADGERYS CREEK (NORTH)



SSDA ISSUE

<p>Commercial Industrial Residential Retail Interior Design Phone: 02 9571 9188 Web: www.sbaarch.com.au</p>	1	ISSUE FOR SSDA SUBMISSION	08/08/2023	CLIENT	<p>PROPOSED INDUSTRIAL DEVELOPMENT</p> <p>LOT 1/DP1306448, BADGERYS CREEK (NORTH)</p>	<p>THESE DESIGNS, PLANS & SPECIFICATIONS AND THE COPYRIGHT THEREIN ARE THE PROPERTY OF THE ARCHITECT AND MUST NOT BE USED, REPRODUCED OR COPIED WHOLLY OR IN PART WITHOUT THE WRITTEN PERMISSION OF THE OFFICE.</p> <p>FIGURED DIMENSIONS TO BE USED IN PREFERENCE TO SCALING. ALL DIMENSIONS TO BE CHECKED ONSITE.</p> <p>THIS DOCUMENT NOT TO BE USED FOR CONSTRUCTION UNLESS SIGNED & ISSUED FOR CONSTRUCTION.</p>	TITLE	OFFICE 3D PERSPECTIVE			
	#	DESCRIPTION	DATE				DATE	SCALE	PROJECT NO.	DWG NO.	REVISION
							08/08/2023	NOT TO SCALE	21254	DA007	1

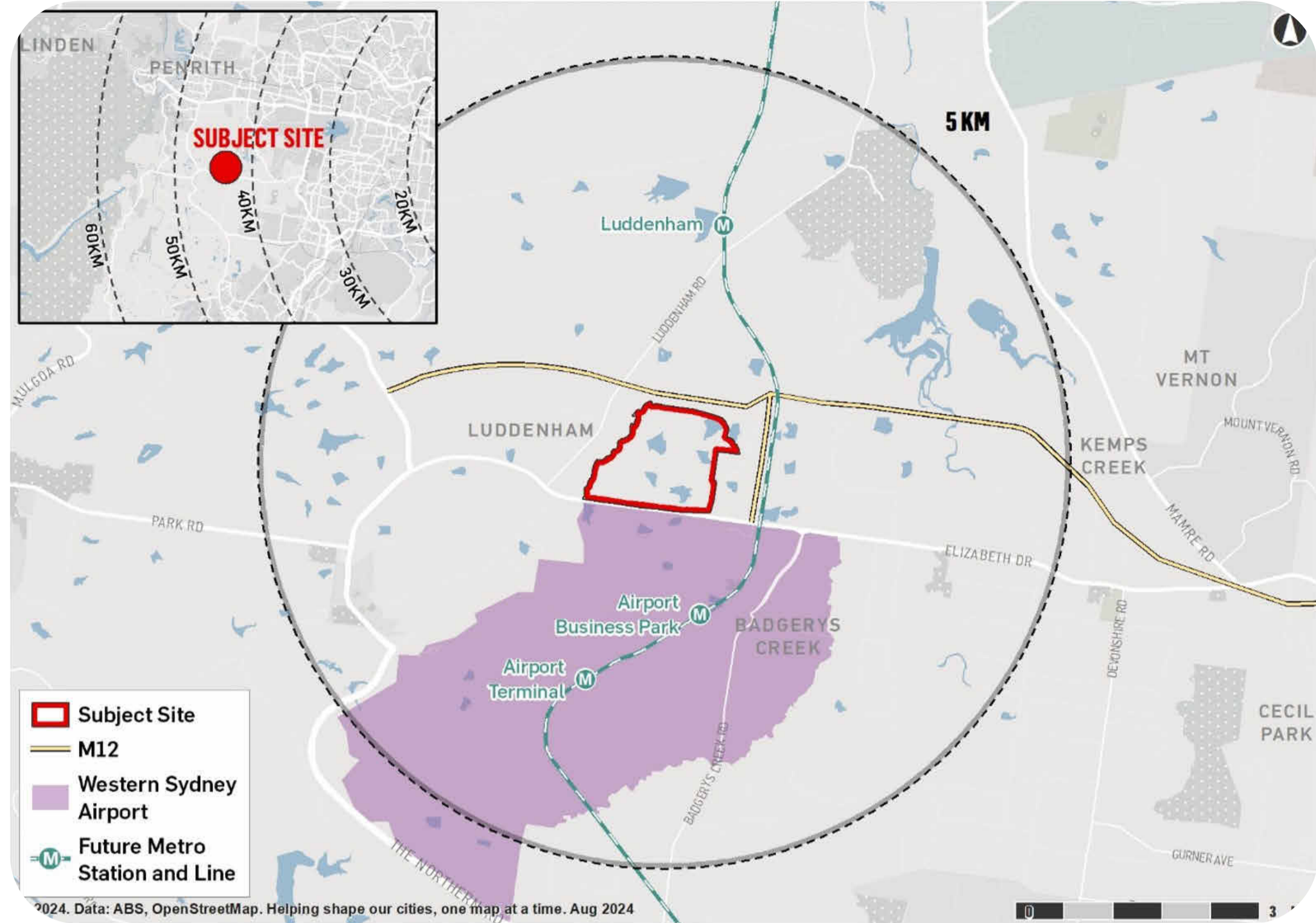


SSDA ISSUE

PROPOSED INDUSTRIAL DEVELOPMENT

LOT 1/DP1306448, BADGERYS CREEK (NORTH)

LOCATION CONTEXT AREA PLAN



SITE LOCATION PLAN



SITE PICTURES



LOOKING NORTH-WEST TOWARDS DEVELOPMENT AREA



LOOKING SOUTH TOWARDS WESTERN SYDNEY AIRPORT

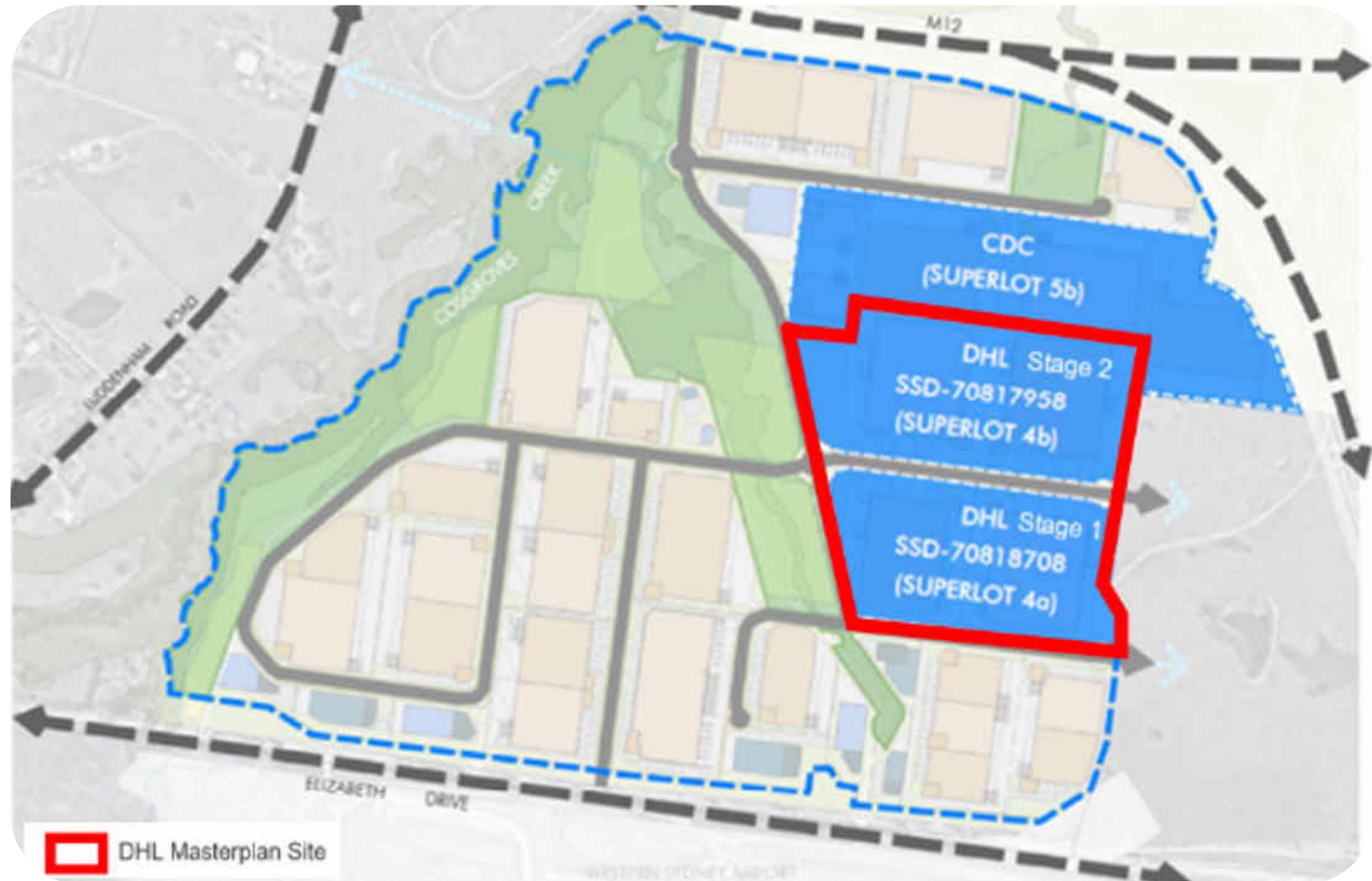


LOOKING NORTH TOWARDS DEVELOPMENT AREA



LOOKING NORTH-EAST TOWARDS DEVELOPMENT AREA

DHL MASTERPLAN SITE



BIRDS EYE VIEW



SSDA ISSUE

PROPOSED INDUSTRIAL DEVELOPMENT

LOT 1/DP1306448, BADGERYS CREEK (SOUTH)

THESE DESIGNS, PLANS AND SPECIFICATIONS AND THE COPYRIGHT THEREIN ARE THE PROPERTY OF THE ARCHITECT AND MUST NOT BE USED, REPRODUCED OR COPIED WHOLLY OR IN PART WITHOUT THE WRITTEN PERMISSION OF THE OFFICE.
FIGURED DIMENSIONS TO BE USED IN PREFERENCE TO SCALING. ALL DIMENSIONS TO BE CHECKED ONSITE.
THIS DOCUMENT NOT TO BE USED FOR CONSTRUCTION UNLESS SIGNED & ISSUED FOR CONSTRUCTION.

TITLE	LOCATION PLAN & REGIONAL CONTEXT	PROJECT NO.	21254	DWG NO.	DA010	REVISION	2
DATE	30/09/2024	SCALE	NOT TO SCALE				

CLIENT	
ISSUE FOR SSDA SUBMISSION (G)	30/09/2024
ISSUE FOR SSDA SUBMISSION	14/10/2022
DESCRIPTION	DATE



1 SITE ANALYSIS 1:2500


SSDA ISSUE

<p>Commercial Industrial Residential Retail Interior Design Phone: 02 9571 9188 Web: www.sbaarch.com.au</p>	4	ISSUE FOR SSDA SUBMISSION	28/02/2025
	3	ISSUE FOR SSDA SUBMISSION	30/09/2024
	2	ISSUE FOR SSDA SUBMISSION	23/08/2024
	1	ISSUE FOR SSDA SUBMISSION	08/08/2023
	#	DESCRIPTION	DATE

CLIENT

PROPOSED INDUSTRIAL DEVELOPMENT

LOT 1/DP1306448, BADGERYS CREEK (NORTH)



THESE DESIGNS, PLANS & SPECIFICATIONS AND THE COPYRIGHT THEREIN ARE THE PROPERTY OF THE ARCHITECT AND MUST NOT BE USED, REPRODUCED OR COPIED WHOLLY OR IN PART WITHOUT THE WRITTEN PERMISSION OF THE OFFICE.
FIGURED DIMENSIONS TO BE USED IN PREFERENCE TO SCALING. ALL DIMENSIONS TO BE CHECKED ON SITE.
THIS DOCUMENT NOT TO BE USED FOR CONSTRUCTION UNLESS SIGNED & ISSUED FOR CONSTRUCTION.

TITLE SITE ANALYSIS		
DATE 28/02/2025	SCALE 1:2500 @ A1 1:5000 @ A3	PROJECT NO. DWG NO. REVISION 21254 DA050 4



AREA SCHEDULE - MASTERPLAN	
SITE AREA:	26.18 Ha
ESTATE ROAD AREA:	1.21 Ha
TOTAL DEVELOPABLE AREA:	24.97 Ha
WAREHOUSE 1: 31,954 sqm	
WAREHOUSE 2: 31,954 sqm	
WAREHOUSE 3: 29,205 sqm	
WAREHOUSE 4: 27,960 sqm	
OFFICES x 4:	3,864 sqm (2 Levels)
DOCK OFFICES x 7:	1,603 sqm (2 Levels)
TOTAL BUILDING AREA:	126,540 sqm
FLOOR SPACE RATIO:	0.51:1
REQ. LANDSCAPE AREA:	15% / 39,27 m ²
PARKING RATES (as per WSA DCP 2021):	
-WAREHOUSE:	min. 1 Space / 250m ²
-OFFICE:	min. 1 Space / 250m ²
PARKING REQUIRED:	
WH01 + OFFICE 01:	132
WH02 + OFFICE 02:	132
WH03 + OFFICE 03:	121
WH04 + OFFICE 04:	119
TOTAL CARPARKING REQUIRED:	504
TOTAL CARPARKING PROVIDED:	
-STAGE 1:	441
-STAGE 2:	440
-TOTAL=	881

MASTERPLAN GENERAL LEGEND	
	SITE BOUNDARY
	LOT BOUNDARY
	LANDSCAPE SETBACK
	OBJECT ABOVE
	WINDSHEAR CONSTRAINT BOUNDARY
	LANDSCAPE
	HARDSTAND
	WAREHOUSE
	OFFICE
	DOCK OFFICE
RSD - ROLLER SHUTTER DOOR	
FNC-1 - PALISADE FENCE	
RW - RETAINING WALL	
TYP - (TYPICAL)	
SLG1 - SLIDING GATE	
DGS - DANGEROUS GOODS STORE	
S# - SIGANCE: REFER TO SIGNAGE PLAN	

1 MASTERPLAN 1: 1500

PROPOSED INDUSTRIAL DEVELOPMENT

LOT 1/DP1306448, BADGERYS CREEK (NORTH)

SSDA ISSUE

#	DESCRIPTION	DATE	CLIENT
7	ISSUE FOR COORDINATION	10/10/2024	
6	ISSUE FOR COORDINATION	09/10/2024	
5	ISSUE FOR SSDA SUBMISSION	30/09/2024	
4	ISSUE FOR SSDA SUBMISSION	06/09/2024	
3	ISSUE FOR SSDA SUBMISSION	29/08/2024	
2	ISSUE FOR SSDA SUBMISSION	23/08/2024	
1	ISSUE FOR SSDA SUBMISSION	08/08/2023	

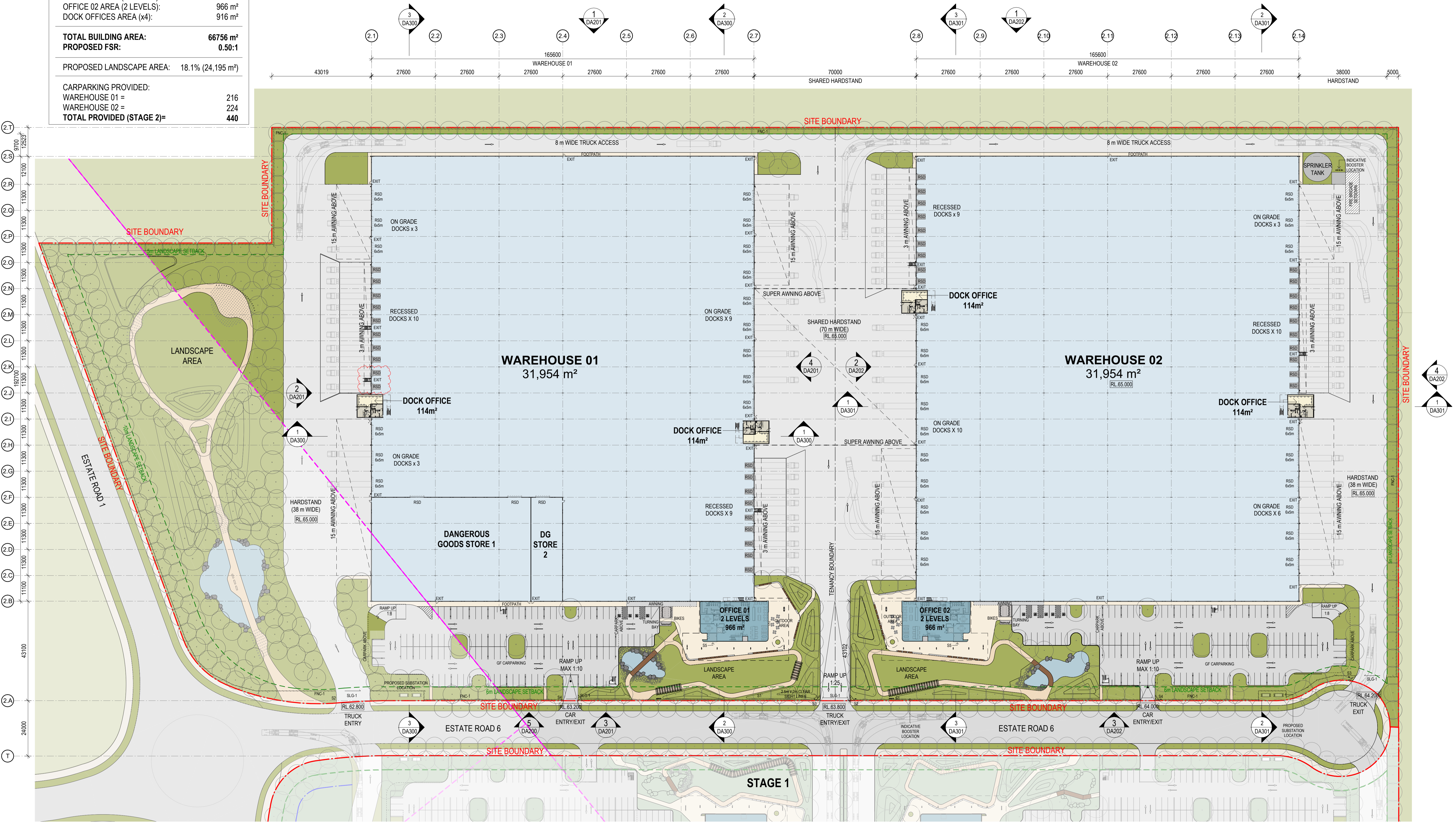
Commercial Industrial Residential Rural Interior Design
Phone: 02 9571 9188 Web: www.sbaarch.com.au

THESE DESIGNS, PLANS & SPECIFICATIONS AND THE COPYRIGHT THEREIN ARE THE PROPERTY OF THE ARCHITECT AND MUST NOT BE USED, REPRODUCED OR COPIED WHOLLY OR IN PART WITHOUT THE WRITTEN PERMISSION OF THE OFFICE.
FIGURED DIMENSIONS TO BE USED IN PREFERENCE TO SCALING. ALL DIMENSIONS TO BE CHECKED ONSITE.
THIS DOCUMENT NOT TO BE USED FOR CONSTRUCTION UNLESS SIGNED & ISSUED FOR CONSTRUCTION.

TITLE	SCALE	PROJECT NO.	DWG NO.	REVISION
MASTERPLAN STAGING & DEVELOPMENT SUMMARY	1:1500 @ A1 1:3000 @ A3	21254	DA100	7

AREA SCHEDULE - STAGE 2

SITE AREA:	133678 m ²
WAREHOUSE 01 AREA:	31,954 m ²
WAREHOUSE 02 AREA:	31,954 m ²
OFFICE 01 AREA (2 LEVELS):	966 m ²
OFFICE 02 AREA (2 LEVELS):	966 m ²
DOCK OFFICES AREA (x4):	916 m ²
TOTAL BUILDING AREA:	66756 m²
PROPOSED FSR:	0.50:1
PROPOSED LANDSCAPE AREA:	18.1% (24,195 m ²)
CARPARKING PROVIDED:	
WAREHOUSE 01 =	216
WAREHOUSE 02 =	224
TOTAL PROVIDED (STAGE 2)=	440



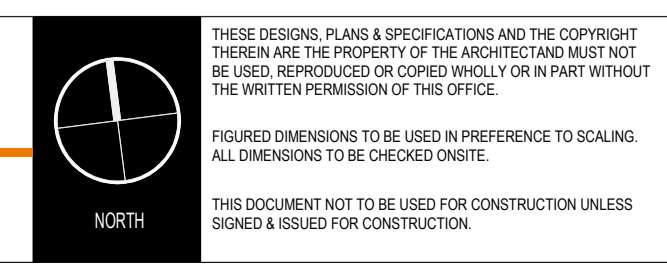
1 GF PLAN - SOUTH LOT 1 : 750

SSDA ISSUE

	12	ISSUE FOR COORDINATION	08/10/2024	CLIENT
	11	ISSUE FOR SSDA SUBMISSION	30/09/2024	
	10	ISSUE FOR SSDA SUBMISSION	23/08/2024	
	9	ISSUE FOR SSDA SUBMISSION	08/08/2023	
	8	ISSUE FOR INFORMATION	26/07/2023	
	7	ISSUE FOR INFORMATION	28/06/2023	
	6	ISSUE FOR COORDINATION	31/05/2023	
	5	ISSUE FOR COORDINATION	31/05/2023	
	4	ISSUE FOR COORDINATION	31/05/2023	
	3	ISSUE FOR COORDINATION	31/05/2023	

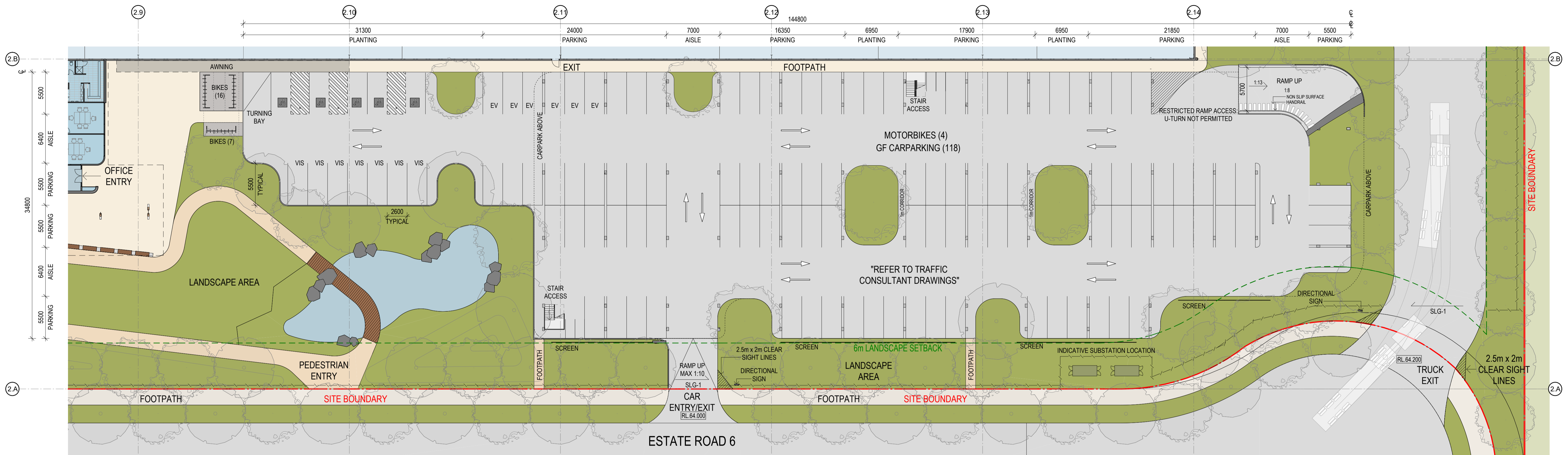
PROPOSED INDUSTRIAL DEVELOPMENT

LOT 1/DP1306448, BADGERYS CREEK (NORTH)



TITLE	GF PLAN - STAGE 2
DATE	08/10/2024
SCALE	1:750 @ A1 1:1500 @ A3
PROJECT NO.	21254
DWG NO.	DA101
REVISION	12

THESE DESIGNS, PLANS & SPECIFICATIONS AND THE COPYRIGHT THEREIN ARE THE PROPERTY OF THE ARCHITECT AND MUST NOT BE REPRODUCED OR COPIED WHOLLY OR IN PART WITHOUT THE WRITTEN PERMISSION OF THE ARCHITECT.
FIGURED DIMENSIONS TO BE USED IN PREFERENCE TO SCALING. ALL DIMENSIONS TO BE CHECKED ON SITE.
THIS DOCUMENT NOT TO BE USED FOR CONSTRUCTION UNLESS SIGNED & ISSUED FOR CONSTRUCTION.



1 CARPARK GROUND - WH 02 1:250



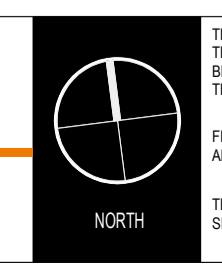
2 CARPARK MEZZ - WH 02 1:250

SSDA ISSUE

PROPOSED INDUSTRIAL DEVELOPMENT

LOT 1/DP1306448, BADGERYS CREEK (NORTH)

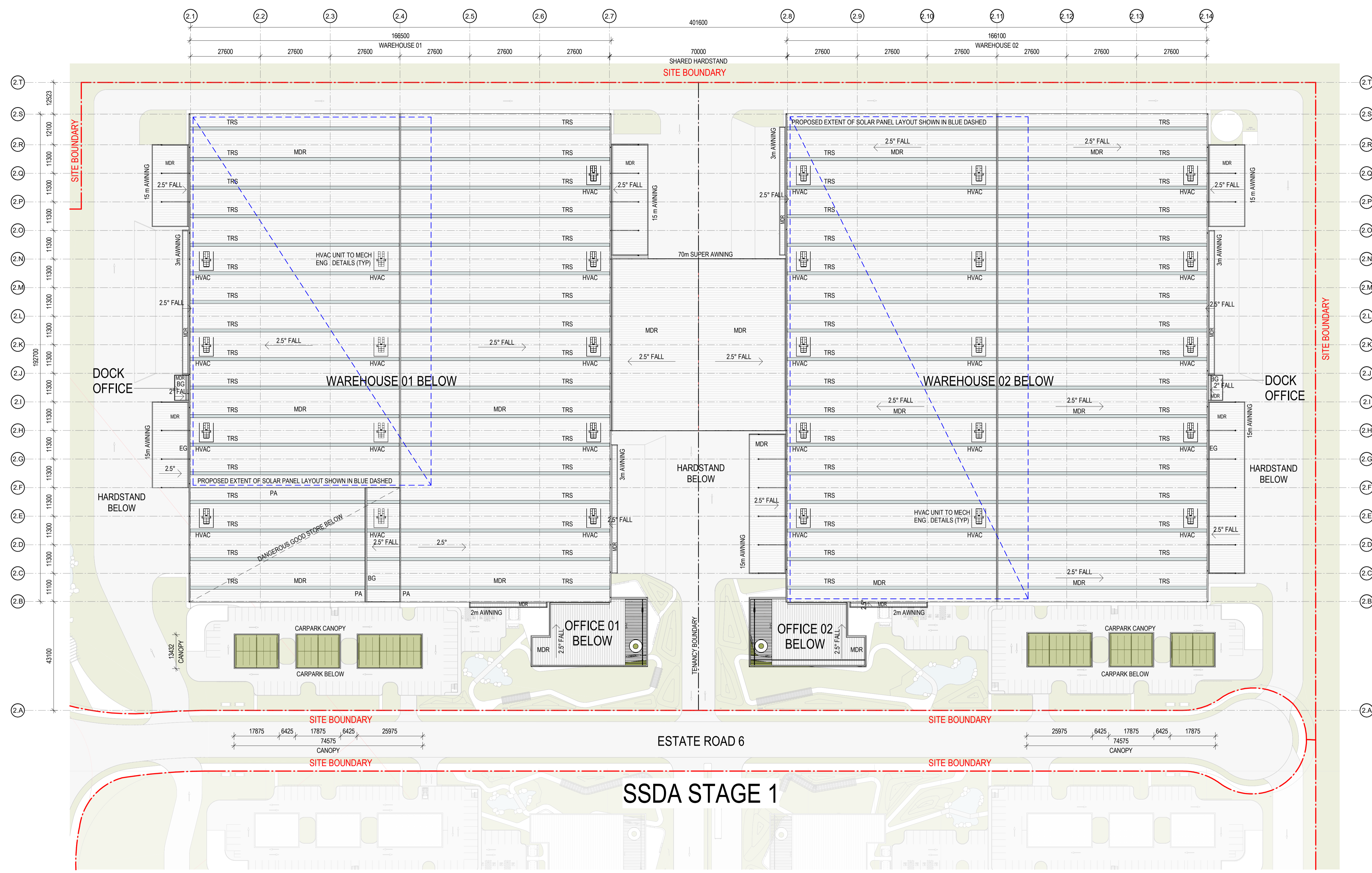
7	ISSUE FOR SSDA SUBMISSION	30/09/2024	CLIENT
6	ISSUE FOR SSDA SUBMISSION	23/08/2024	
5	ISSUE FOR SSDA SUBMISSION	09/08/2023	
4	ISSUE FOR INFORMATION	26/07/2023	
3	ISSUE FOR COORDINATION	15/03/2023	
2	ISSUE FOR COORDINATION	21/12/2022	
1	ISSUE TO TRAFFIC CONSULTANT	08/12/2022	
#	DESCRIPTION	DATE	



THESE DESIGNS, PLANS & SPECIFICATIONS AND THE COPYRIGHT THEREIN ARE THE PROPERTY OF THE ARCHITECT AND MUST NOT BE USED, REPRODUCED OR COPIED WHOLLY OR IN PART WITHOUT THE WRITTEN PERMISSION OF THE OFFICE.
FIGURED DIMENSIONS TO BE USED IN PREFERENCE TO SCALING. ALL DIMENSIONS TO BE CHECKED ON-SITE.
THIS DOCUMENT NOT TO BE USED FOR CONSTRUCTION UNLESS SIGNED & ISSUED FOR CONSTRUCTION.

TITLE	CARPARKING LAYOUT - WH 02		
DATE	30/09/2024	SCALE	1:250 @ A1 1:500 @ A3
PROJECT NO.	21254	DWG NO.	DA103
REVISION			7

ROOF LEGEND:
 MDR - METAL ROOF SHEET
 TRS - TRANSLUCENT ROOF SHEET
 BG - BOX GUTTER
 EG - EAVES GUTTER
 DP - DOWNSPIPE
 PA - PARAPET
 □ - FLUSH MOUNTED SOLAR PANELS
 DEDICATED AREA
 HVAC - HVAC UNIT - TO BE USED ONLY IN AN EMERGENCY SITUATION



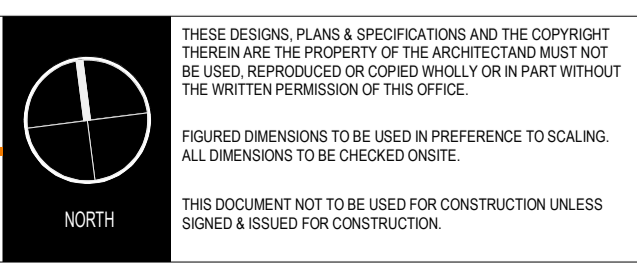
1 ROOF PLAN - SOUTH LOT 1:750

SSDA ISSUE

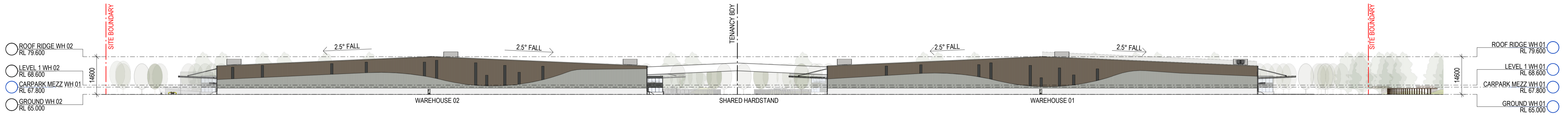
	6	ISSUE FOR SSDA SUBMISSION	28/02/2025
	5	ISSUE FOR SSDA SUBMISSION	30/09/2024
	4	ISSUE FOR SSDA SUBMISSION	23/08/2024
	3	ISSUE FOR SSDA SUBMISSION	08/08/2023
	2	ISSUE FOR INFORMATION	26/07/2023
	1	ISSUE FOR INFORMATION	28/06/2023
#	DESCRIPTION	DATE	

PROPOSED INDUSTRIAL DEVELOPMENT

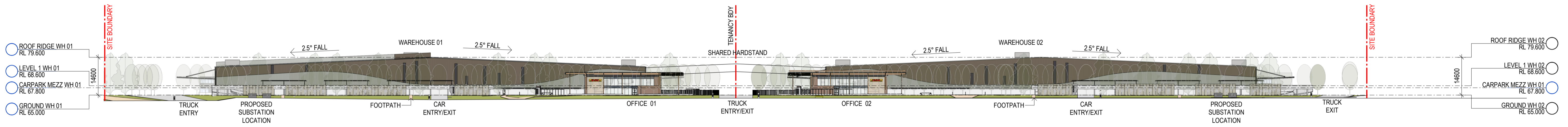
LOT 1/DP1306448, BADGERYS CREEK (NORTH)



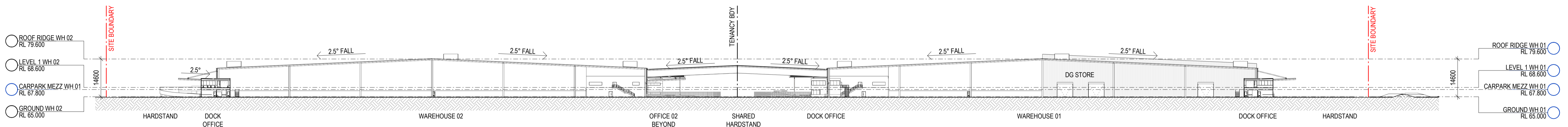
TITLE	ROOF PLAN - STAGE 2
DATE	28/02/2025
SCALE	1:750 @ A1 1:1500 @ A3
PROJECT NO.	21254
DWG NO.	DA105
REVISION	6



4 NORTH ELEVATION - STAGE 2 1 : 750



5 SOUTH ELEVATION - STAGE 2 1 : 750



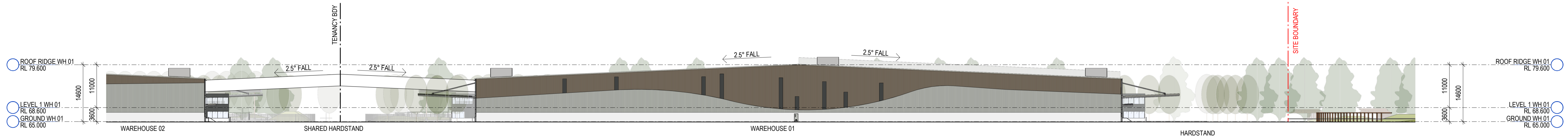
3 STAGE 2 CROSS SECTION 1 : 750

SSDA ISSUE

#	DESCRIPTION	DATE
4	ISSUE FOR SSDA SUBMISSION	28/02/2025
3	ISSUE FOR SSDA SUBMISSION	23/08/2024
2	ISSUE FOR SSDA SUBMISSION	08/08/2023
1	ISSUE FOR INFORMATION	28/06/2023

THESE DESIGNS, PLANS & SPECIFICATIONS AND THE COPYRIGHT THEREIN ARE THE PROPERTY OF THE ARCHITECT AND MUST NOT BE USED, REPRODUCED OR COPIED WHOLLY OR IN PART WITHOUT THE WRITTEN PERMISSION OF THE OFFICE.
FIGURED DIMENSIONS TO BE USED IN PREFERENCE TO SCALING. ALL DIMENSIONS TO BE CHECKED ON-SITE.
THIS DOCUMENT NOT TO BE USED FOR CONSTRUCTION UNLESS SIGNED & ISSUED FOR CONSTRUCTION.

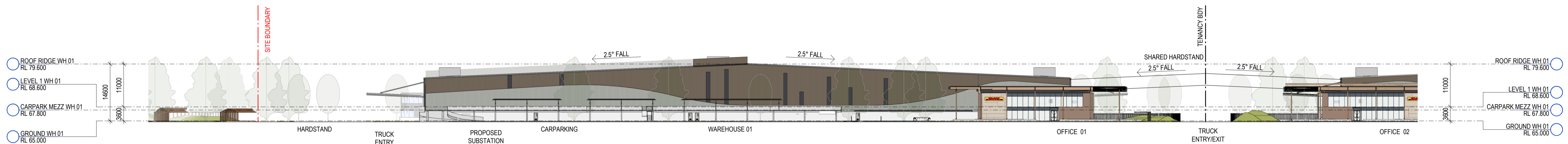
TITLE		PROJECT NO.		DWG NO.		REVISION	
ELEVATIONS & SECTION - STAGE 2		21254	DA200	4			
DATE	SCALE						
28/02/2025	1:750 @ A1 1:1500 @ A3						



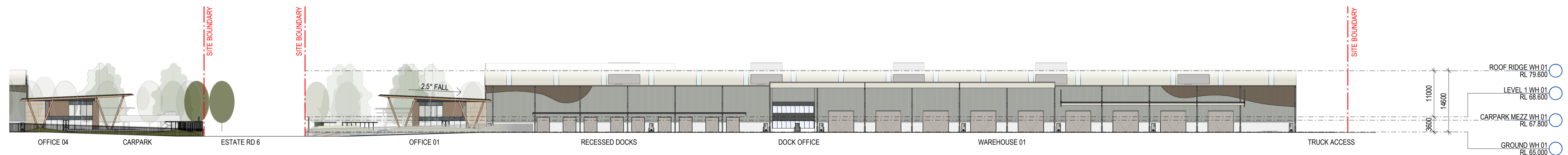
1 NORTH ELEVATION - WAREHOUSE 01 1 : 500



2 WEST ELEVATION - WAREHOUSE 01 1 : 500



3 SOUTH ELEVATION - WAREHOUSE 01 1 : 500



4 EAST ELEVATION - WAREHOUSE 01 1 : 500

SSDA ISSUE

	5	ISSUE FOR SSDA SUBMISSION	28/02/2025
	4	ISSUE FOR SSDA SUBMISSION	23/08/2024
	3	ISSUE FOR SSDA SUBMISSION	08/08/2023
	2	ISSUE FOR INFORMATION	26/07/2023
	1	ISSUE FOR INFORMATION	28/06/2023
#	DESCRIPTION	DATE	

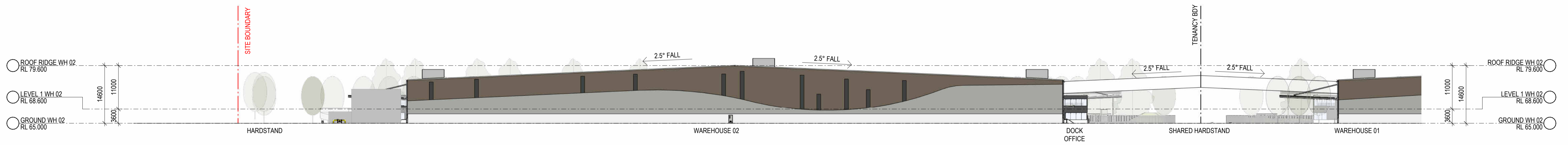
CLIENT

PROPOSED INDUSTRIAL DEVELOPMENT

LOT 1/DP1306448, BADGERYS CREEK (NORTH)

THESE DESIGNS, PLANS & SPECIFICATIONS AND THE COPYRIGHT THEREIN ARE THE PROPERTY OF THE ARCHITECT AND MUST NOT BE USED, REPRODUCED OR COPIED WHOLLY OR IN PART WITHOUT THE WRITTEN PERMISSION OF THE OFFICE.
FIGURED DIMENSIONS TO BE USED IN PREFERENCE TO SCALING. ALL DIMENSIONS TO BE CHECKED ONSITE.
THIS DOCUMENT NOT TO BE USED FOR CONSTRUCTION UNLESS SIGNED & ISSUED FOR CONSTRUCTION.

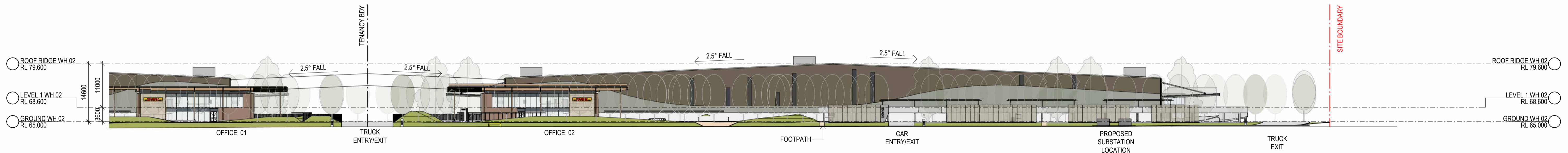
TITLE		ELEVATIONS - WAREHOUSE 01		
DATE	SCALE	PROJECT NO.	DWG NO.	REVISION
28/02/2025	1:500 @ A1 1:1000 @ A3	21254	DA201	5



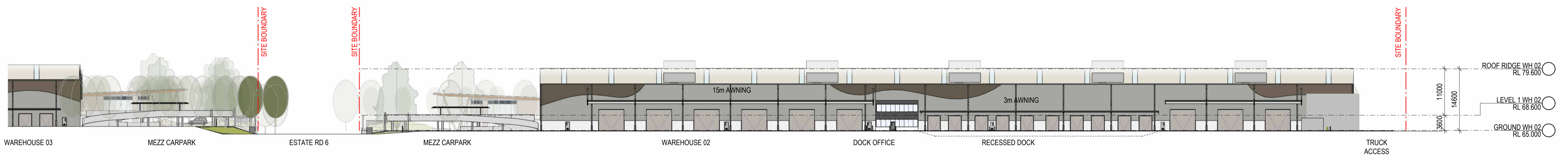
1 NORTH ELEVATION - WAREHOUSE 02 1 : 500



2 WEST ELEVATION - WAREHOUSE 02 1 : 500



3 SOUTH ELEVATION - WAREHOUSE 02 1 : 500



4 EAST ELEVATION - WAREHOUSE 02 1 : 500

SSDA ISSUE

#	DESCRIPTION	DATE
4	ISSUE FOR SSDA SUBMISSION	23/08/2024
3	ISSUE FOR SSDA SUBMISSION	08/08/2023
2	ISSUE FOR INFORMATION	26/07/2023
1	ISSUE FOR INFORMATION	28/06/2023

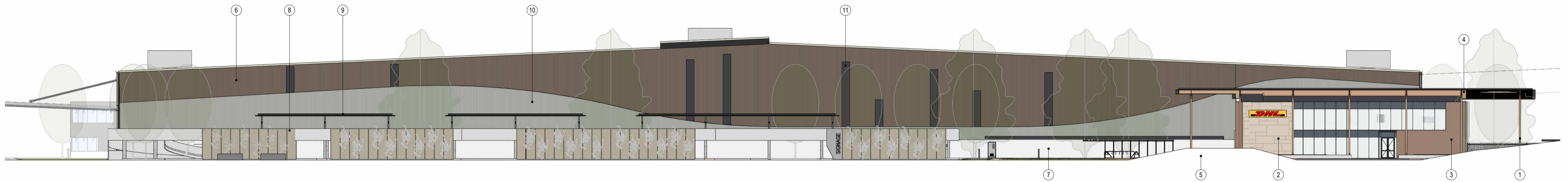
CLIENT

PROPOSED INDUSTRIAL DEVELOPMENT


LOT 1/DP1306448, BADGERYS CREEK (NORTH)

THESE DESIGNS, PLANS & SPECIFICATIONS AND THE COPYRIGHT THEREIN ARE THE PROPERTY OF THE ARCHITECT AND MUST NOT BE USED, REPRODUCED OR COPIED WHOLLY OR IN PART WITHOUT THE WRITTEN PERMISSION OF THE OFFICE.
FIGURED DIMENSIONS TO BE USED IN PREFERENCE TO SCALING. ALL DIMENSIONS TO BE CHECKED ON-SITE.
THIS DOCUMENT NOT TO BE USED FOR CONSTRUCTION UNLESS SIGNED & ISSUED FOR CONSTRUCTION.


TITLE	DATE	SCALE	PROJECT NO.	DWG NO.	REVISION
ELEVATIONS - WAREHOUSE 02	23/08/2024	1:500 @ A1 1:1000 @ A3	21254	DA202	4



TYPICAL FRONT ELEVATION



TIMBER STRUCTURE WITH THIN ELEGANT STEEL SUPPORTS SMOOTHED NATURAL STONE FINISH WEATHER TIMBER BOARD CLADDING TIMBER PANEL SOFFIT RISING MOUNDED LANDSCAPE JASPER METAL PROFILE CLADDING



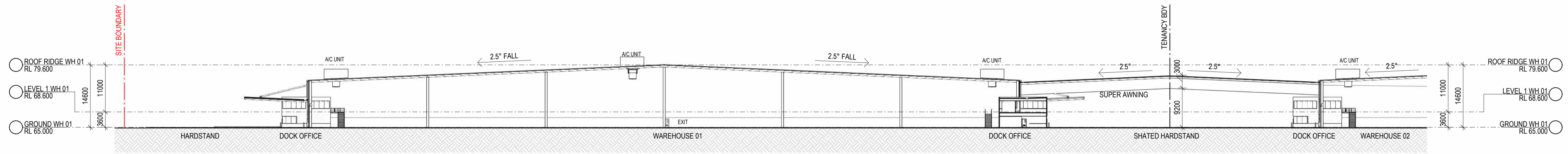
PRECAST CONCRETE DADO PANELS MESH AND PLANTING CANOPY AND PLANTING LIGHT GREY (10) AND MONUMENT (11) METAL PROFILE CLADDING PERGOLA

SSDA ISSUE

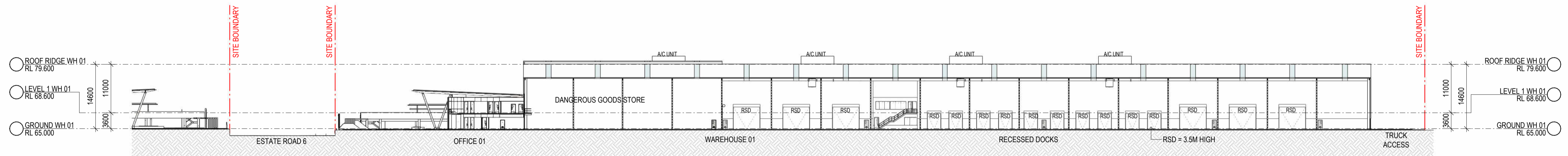
PROPOSED INDUSTRIAL DEVELOPMENT

LOT 1/DP1306448, BADGERYS CREEK (NORTH)

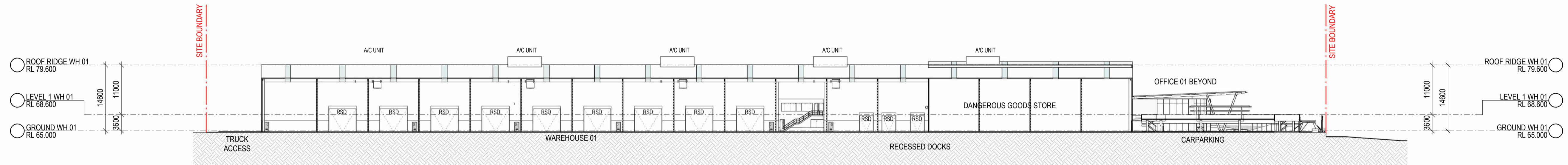
THESE DESIGNS, PLANS & SPECIFICATIONS AND THE COPYRIGHT THEREIN ARE THE PROPERTY OF THE ARCHITECT AND MUST NOT BE USED, REPRODUCED OR COPIED WHOLLY OR IN PART WITHOUT THE WRITTEN PERMISSION OF THE OFFICE.
FIGURED DIMENSIONS TO BE USED IN PREFERENCE TO SCALING. ALL DIMENSIONS TO BE CHECKED ONSITE.
THIS DOCUMENT NOT TO BE USED FOR CONSTRUCTION UNLESS SIGNED & ISSUED FOR CONSTRUCTION.



1 SECTION 01 - WAREHOUSE 01 1 : 500
DA101

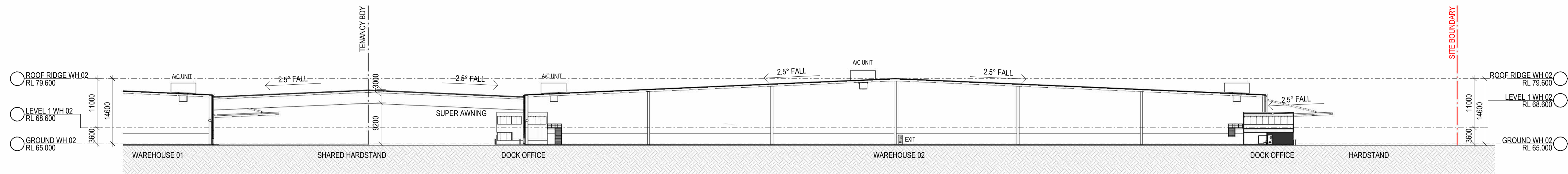


2 SECTION 02 - WAREHOUSE 01 1 : 500
DA101

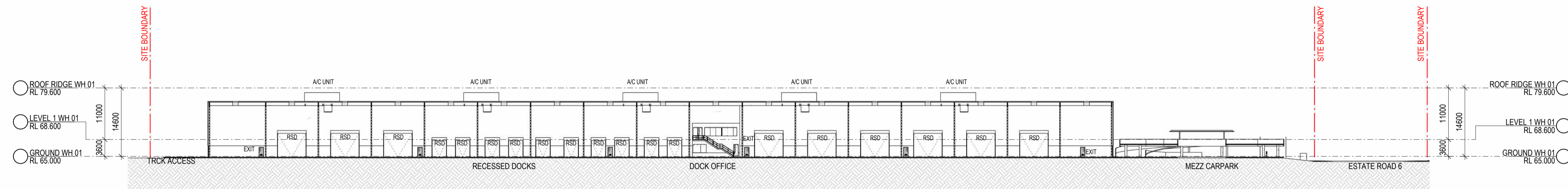


3 SECTION 03 - WAREHOUSE 01 1 : 500
DA101

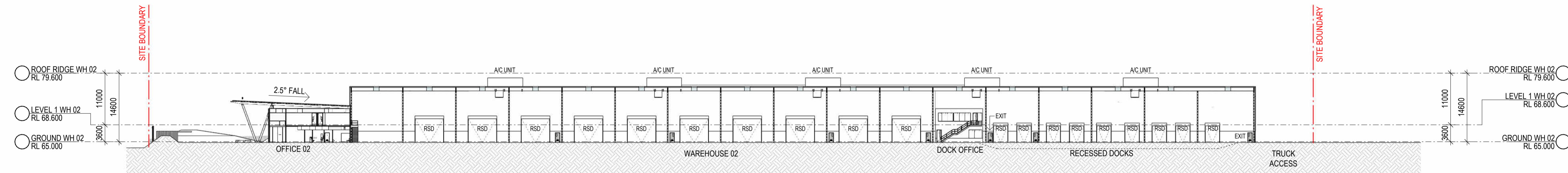
SSDA ISSUE



1 SECTION 01 - WAREHOUSE 02 1 : 500

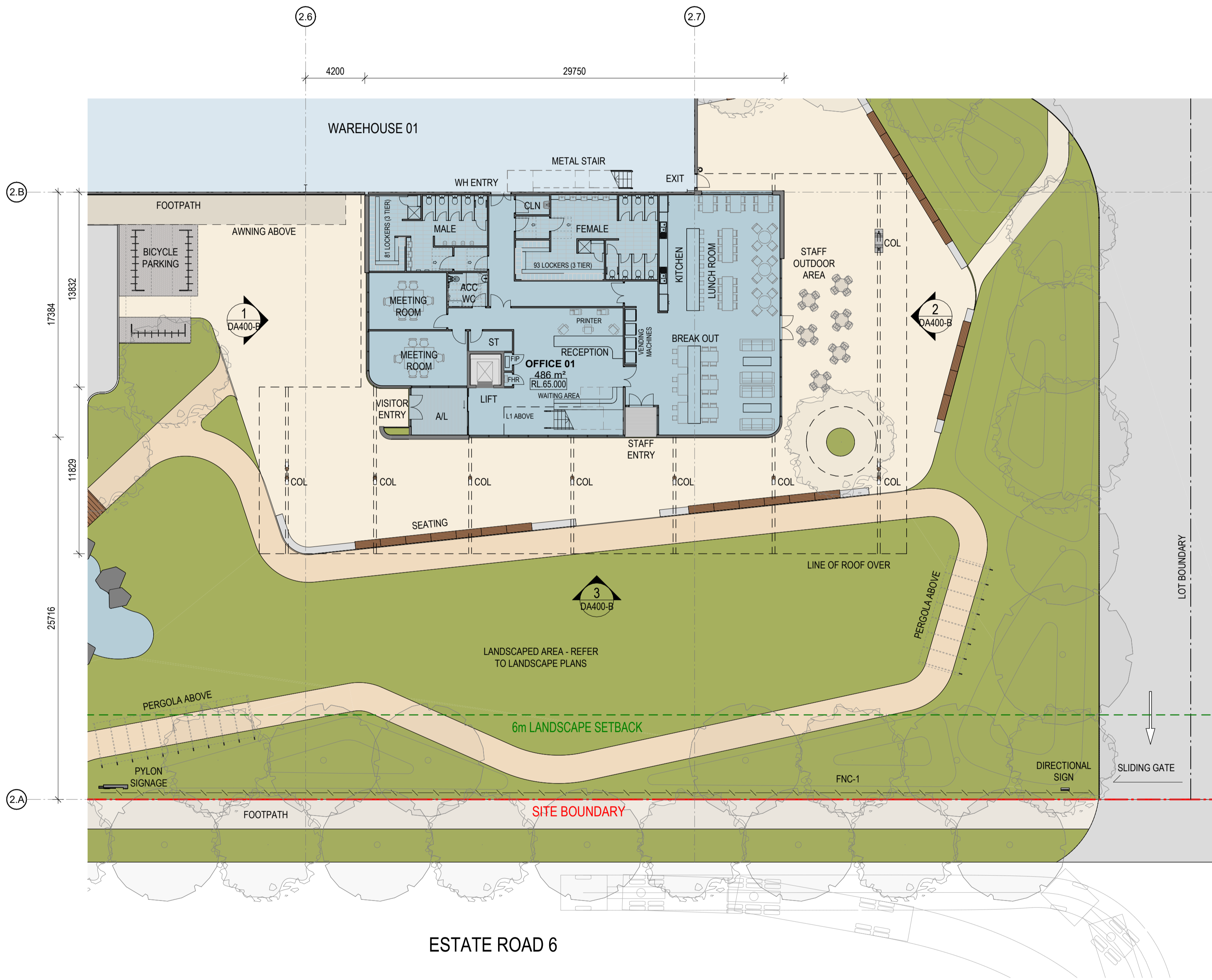


2 SECTION 02 - WAREHOUSE 02 1 : 500



3 SECTION 03 - WAREHOUSE 02 1 : 500

SSDA ISSUE



1 OFFICE 01 - GF PLAN 1:200



2 OFFICE 01 - L1 FLOOR PLAN 1:200

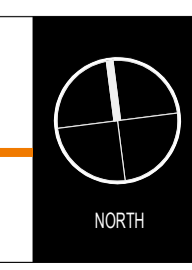
SSDA ISSUE

	4	ISSUE FOR SSDA SUBMISSION	23/08/2024
	3	ISSUE FOR SSDA SUBMISSION	08/08/2023
	2	ISSUE FOR INFORMATION	26/07/2023
	1	ISSUE FOR COORDINATION	21/12/2022
	#	DESCRIPTION	DATE

CLIENT	
--------	--

PROPOSED INDUSTRIAL DEVELOPMENT

LOT 1/DP1306448, BADGERYS CREEK (NORTH)



THESE DESIGNS, PLANS & SPECIFICATIONS AND THE COPYRIGHT THEREIN ARE THE PROPERTY OF THE ARCHITECT AND MUST NOT BE USED, REPRODUCED OR COPIED WHOLLY OR IN PART WITHOUT THE WRITTEN PERMISSION OF THE OFFICE.
FIGURED DIMENSIONS TO BE USED IN PREFERENCE TO SCALING. ALL DIMENSIONS TO BE CHECKED ON-SITE.
THIS DOCUMENT NOT TO BE USED FOR CONSTRUCTION UNLESS SIGNED & ISSUED FOR CONSTRUCTION.

TITLE	OFFICE 01 - FLOOR PLANS		
DATE	SCALE	PROJECT NO.	DWG NO. REVISION
23/08/2024	1:200 @ A1 1:400 @ A3	21254	DA400-A 4



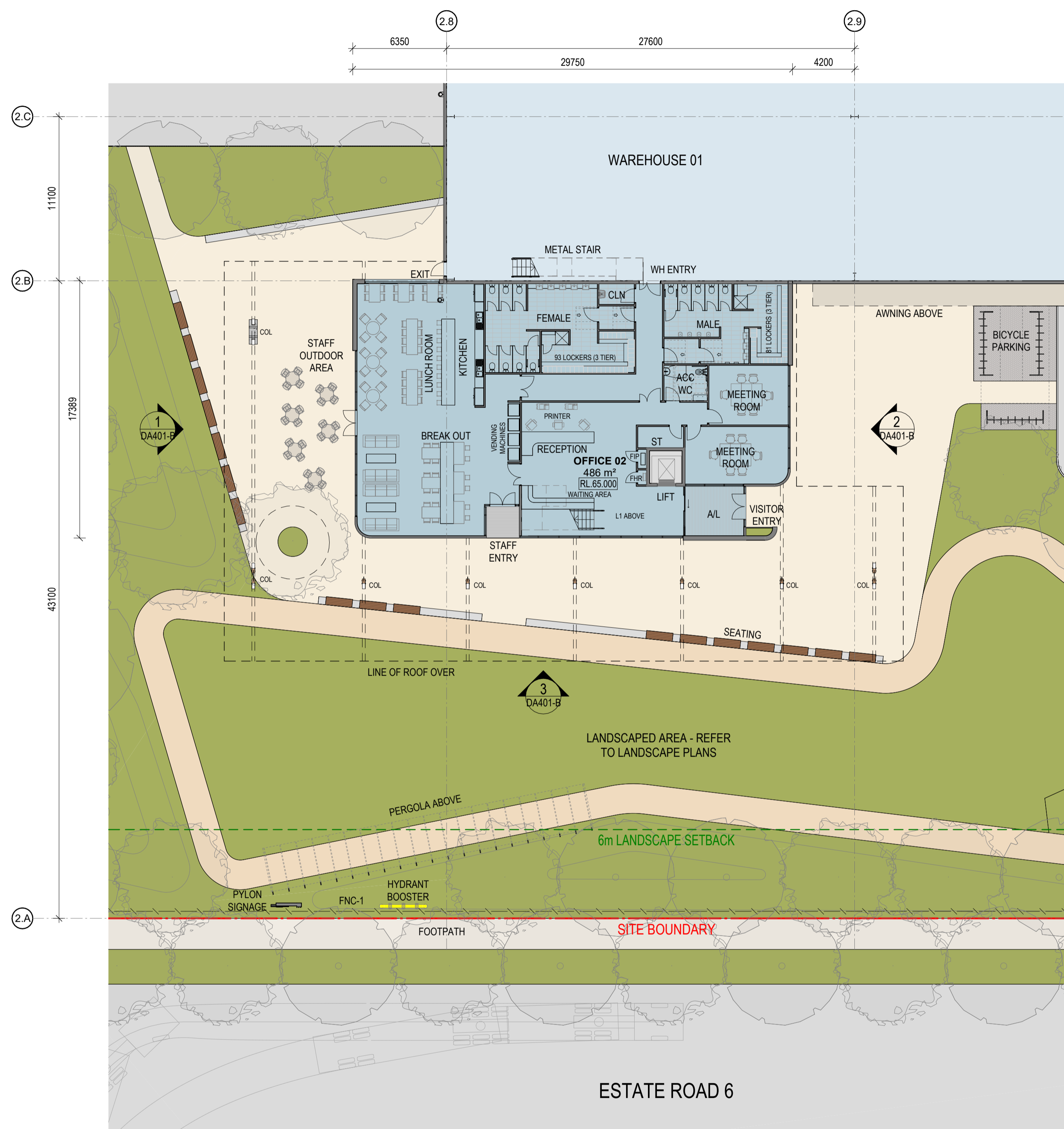
1 OFFICE 01 - WEST ELEVATION 1 : 100

2 OFFICE 01 - EAST ELEVATION 1 : 100



3 OFFICE 01 - SOUTH ELEVATION 1 : 100

SSDA ISSUE



1 OFFICE 02 - GF PLAN 1 : 200



2 OFFICE 02 - L1 FLOOR PLAN 1 : 200

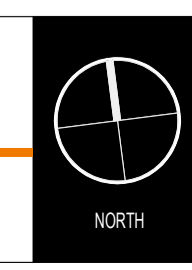
SSDA ISSUE

	4	ISSUE FOR SSDA SUBMISSION	23/08/2024
	3	ISSUE FOR SSDA SUBMISSION	09/08/2023
	2	ISSUE FOR INFORMATION	26/07/2023
	1	ISSUE FOR COORDINATION	21/12/2022
	#	DESCRIPTION	DATE

CLIENT	
--------	--

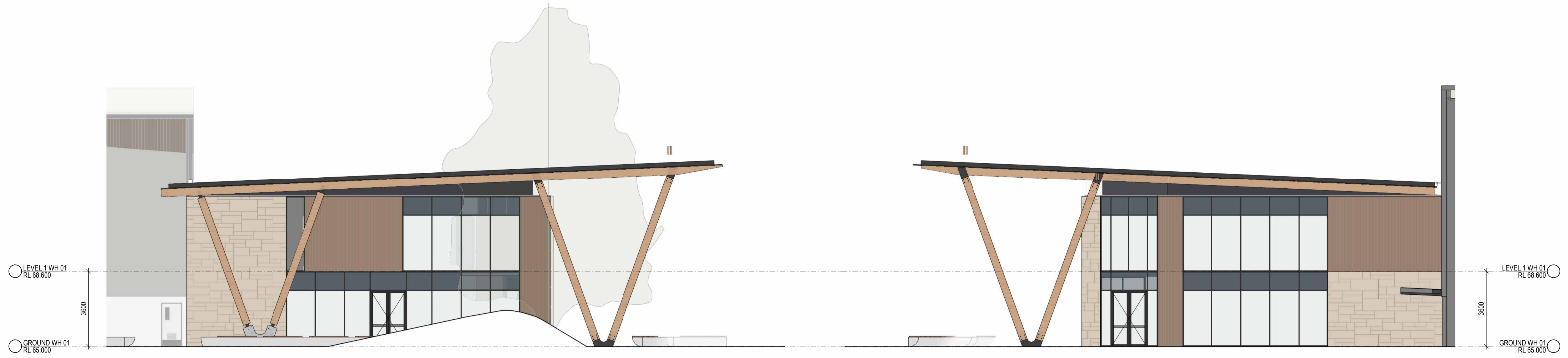
PROPOSED INDUSTRIAL DEVELOPMENT

LOT 1/DP1306448, BADGERYS CREEK (NORTH)



THESE DESIGNS, PLANS & SPECIFICATIONS AND THE COPYRIGHT THEREIN ARE THE PROPERTY OF THE ARCHITECT AND MUST NOT BE USED, REPRODUCED OR COPIED WHOLLY OR IN PART WITHOUT THE WRITTEN PERMISSION OF THE ARCHITECT.
FIGURED DIMENSIONS TO BE USED IN PREFERENCE TO SCALING. ALL DIMENSIONS TO BE CHECKED ON-SITE.
THIS DOCUMENT NOT TO BE USED FOR CONSTRUCTION UNLESS SIGNED & ISSUED FOR CONSTRUCTION.

TITLE	OFFICE 02 - FLOOR PLANS		
DATE	SCALE	PROJECT NO.	DWG NO. REVISION
23/08/2024	1:200 @ A1 1:400 @ A3	21254	DA401-A 4



1 OFFICE 02 - WEST ELEVATION 1 : 100
DA401-A

2 OFFICE 02 - EAST ELEVATION 1 : 100

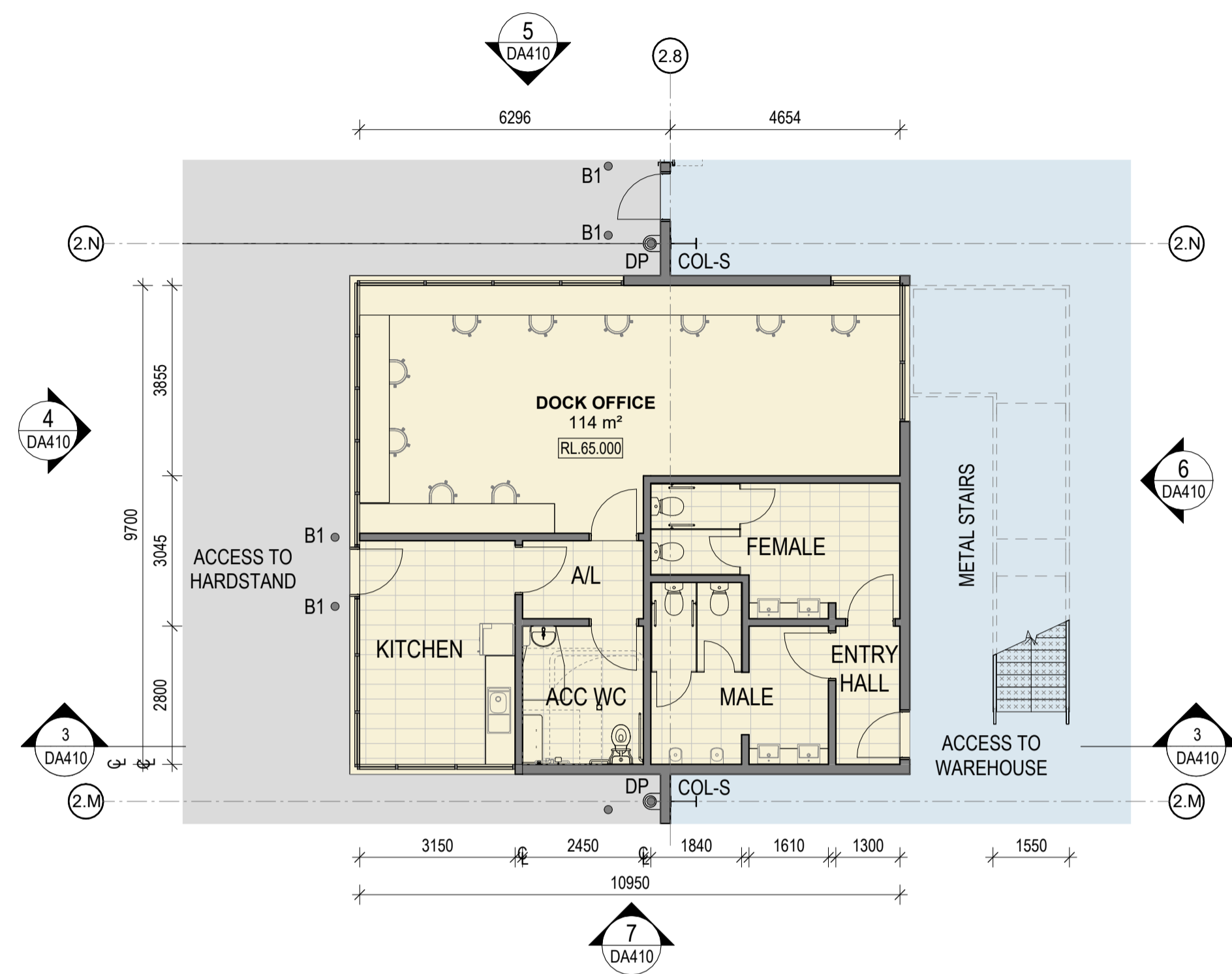


3 OFFICE 02 - SOUTH ELEVATION 1 : 100
DA103

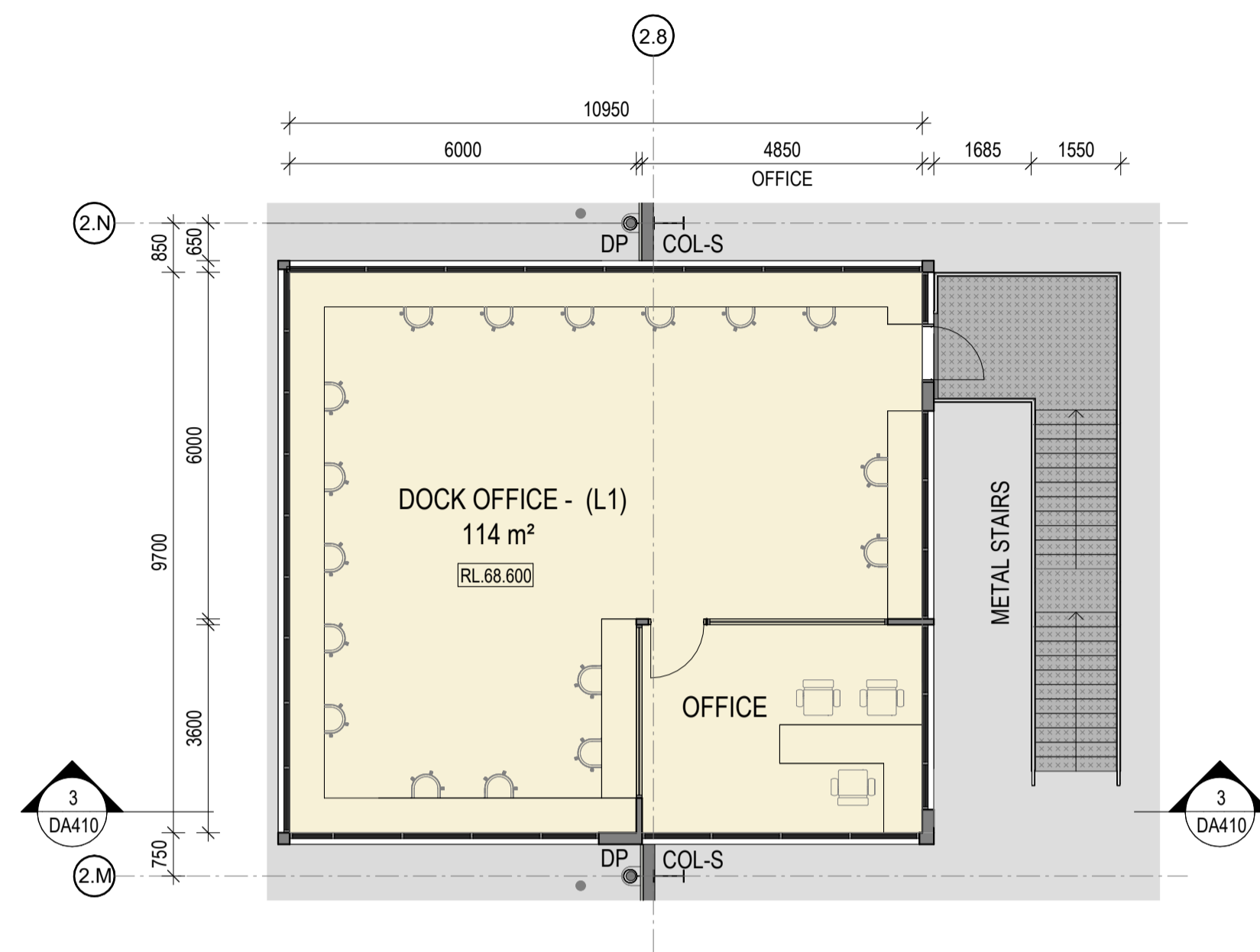
SSDA ISSUE

PROPOSED INDUSTRIAL DEVELOPMENT

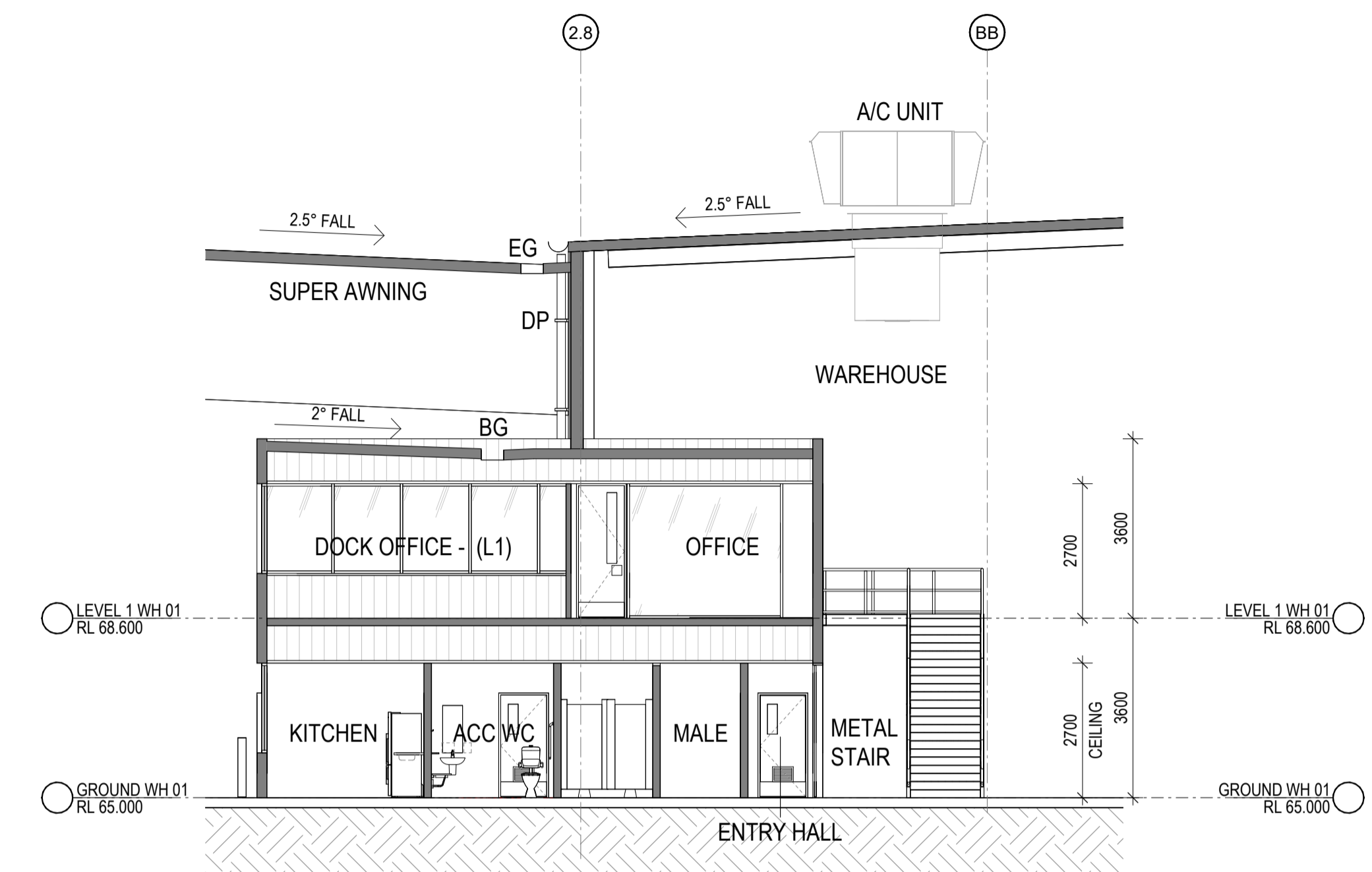
LOT 1/DP1306448, BADGERYS CREEK (NORTH)



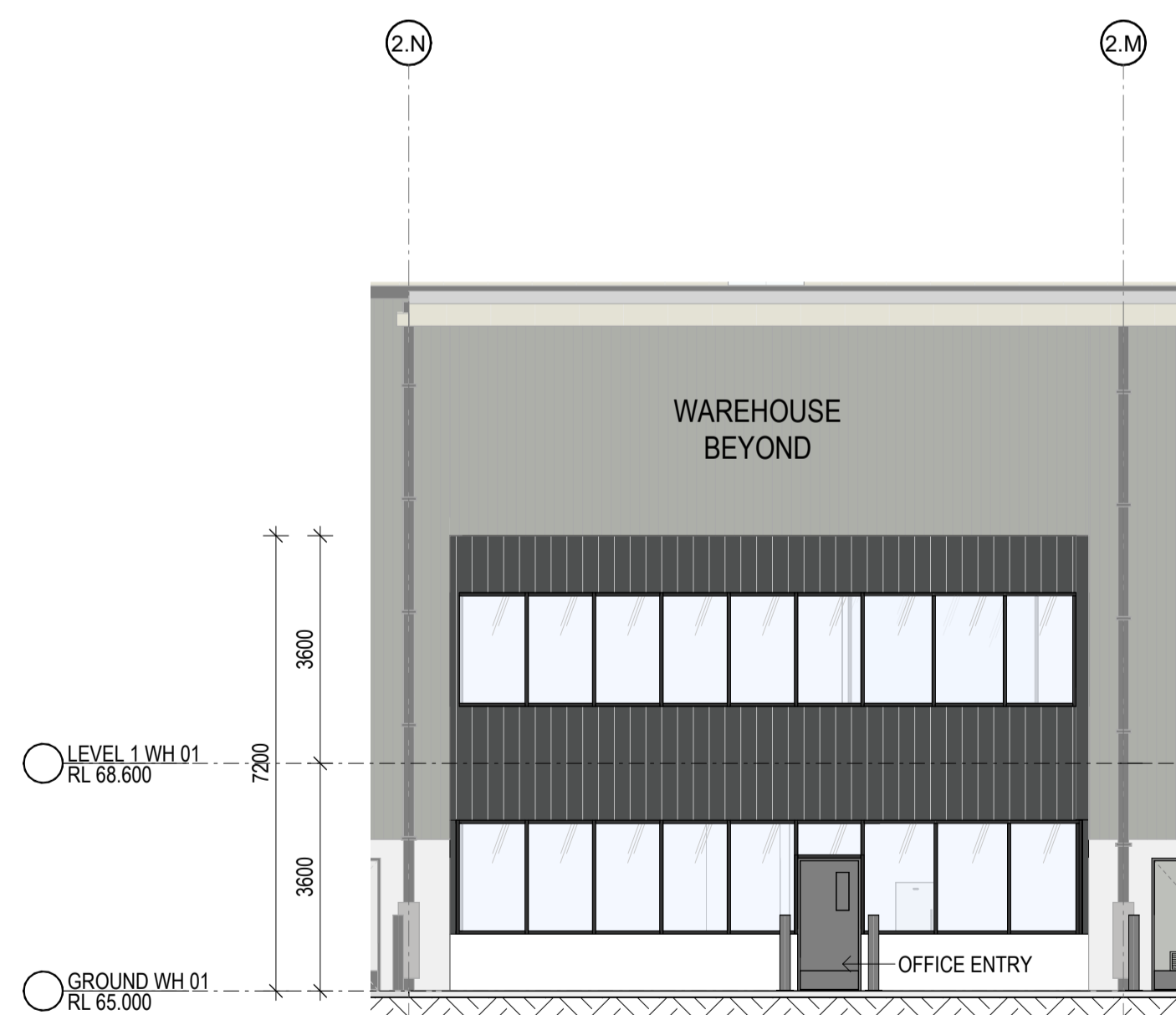
1 DOCK OFFICE - GF PLAN 1 : 100



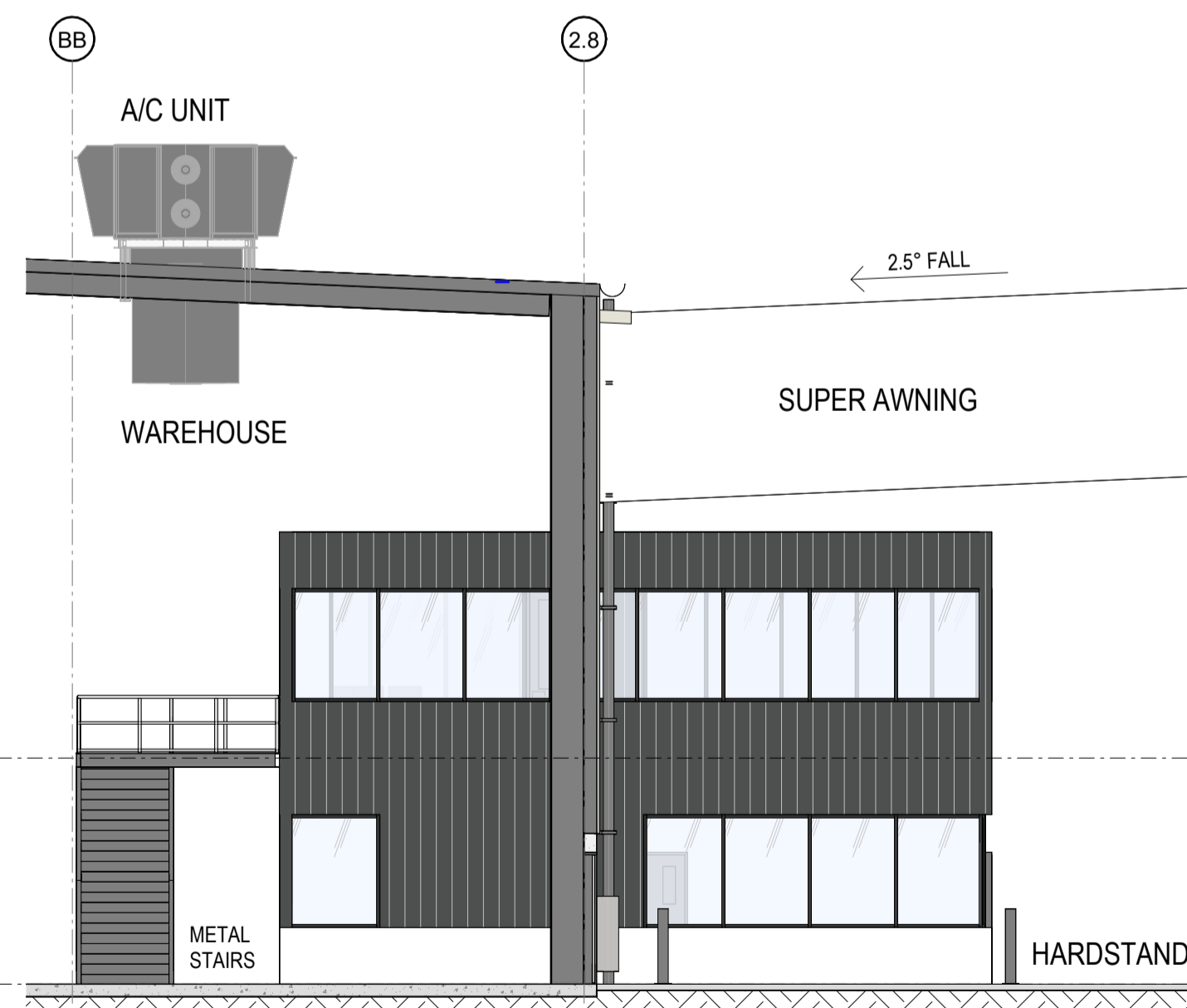
2 OFFICE 03 - L1 FLOOR PLAN 1 : 100



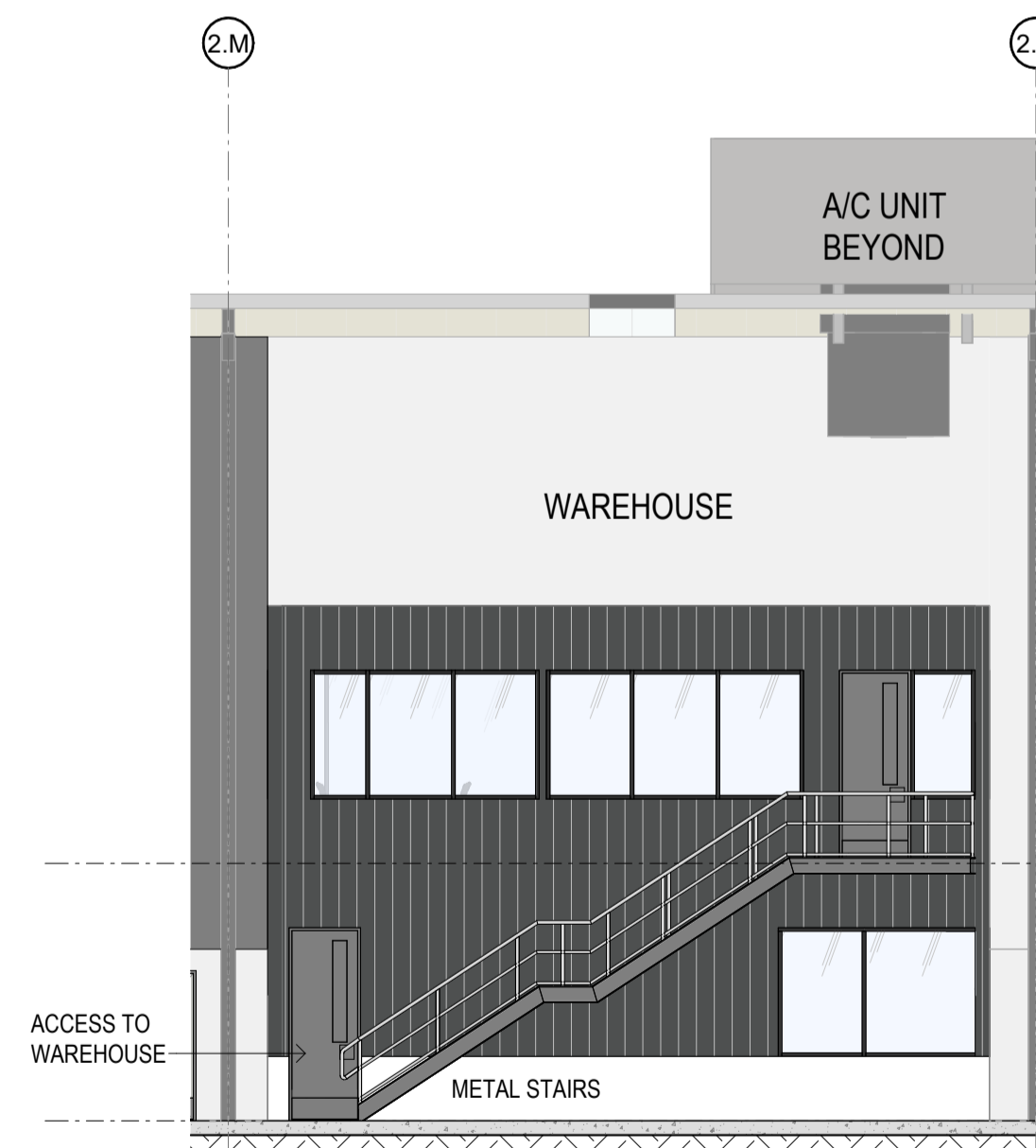
3 DOCK OFFICE SECTION 1 : 100



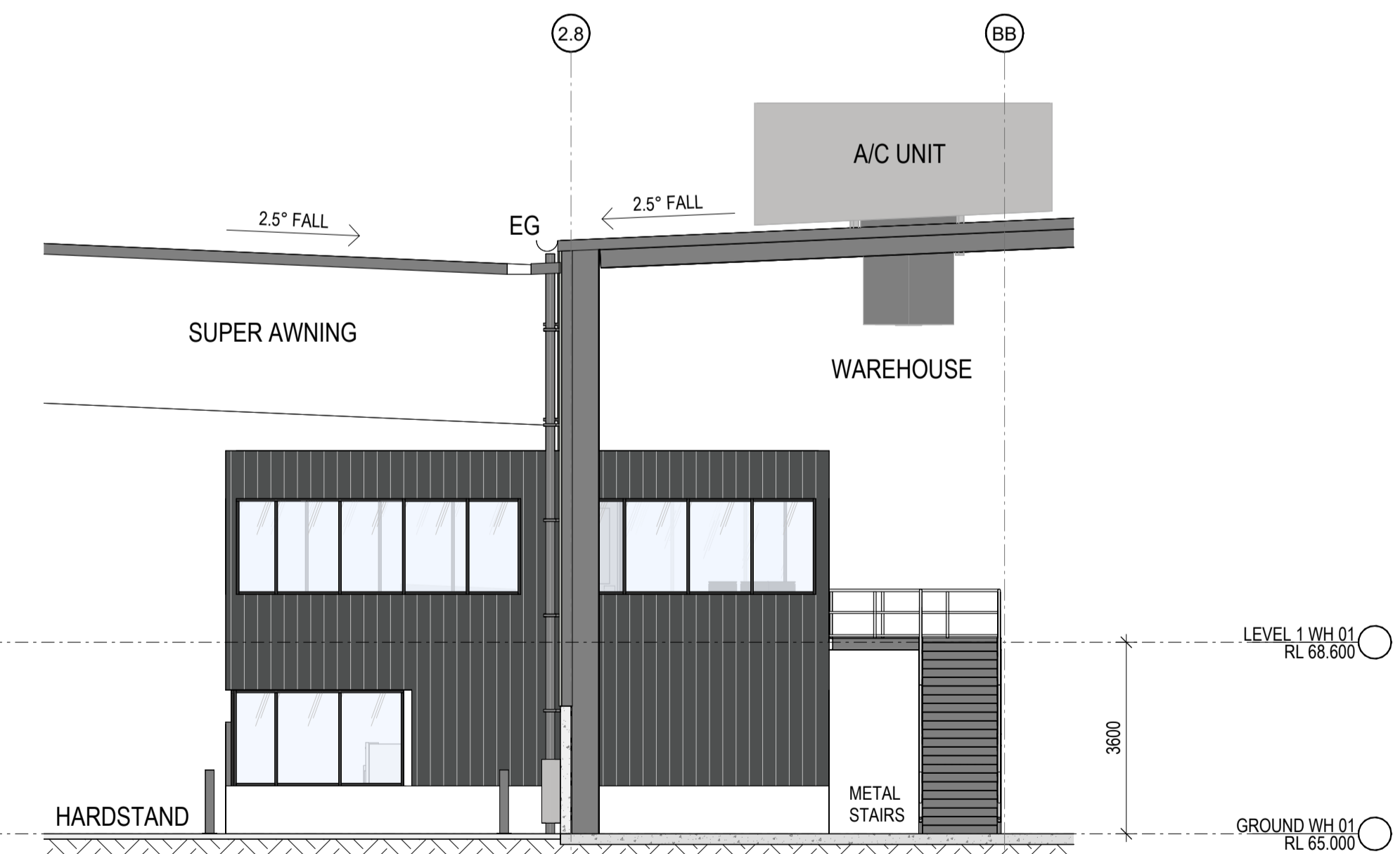
4 DOCK OFFICE - WEST ELEVATION 1 : 100



5 DOCK OFFICE - NORTH ELEVATION 1 : 100



6 DOCK OFFICE - EAST ELEVATION 1 : 100

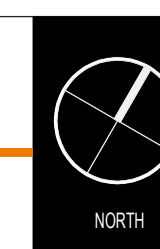


7 DOCK OFFICE - SOUTH ELEVATION 1 : 100

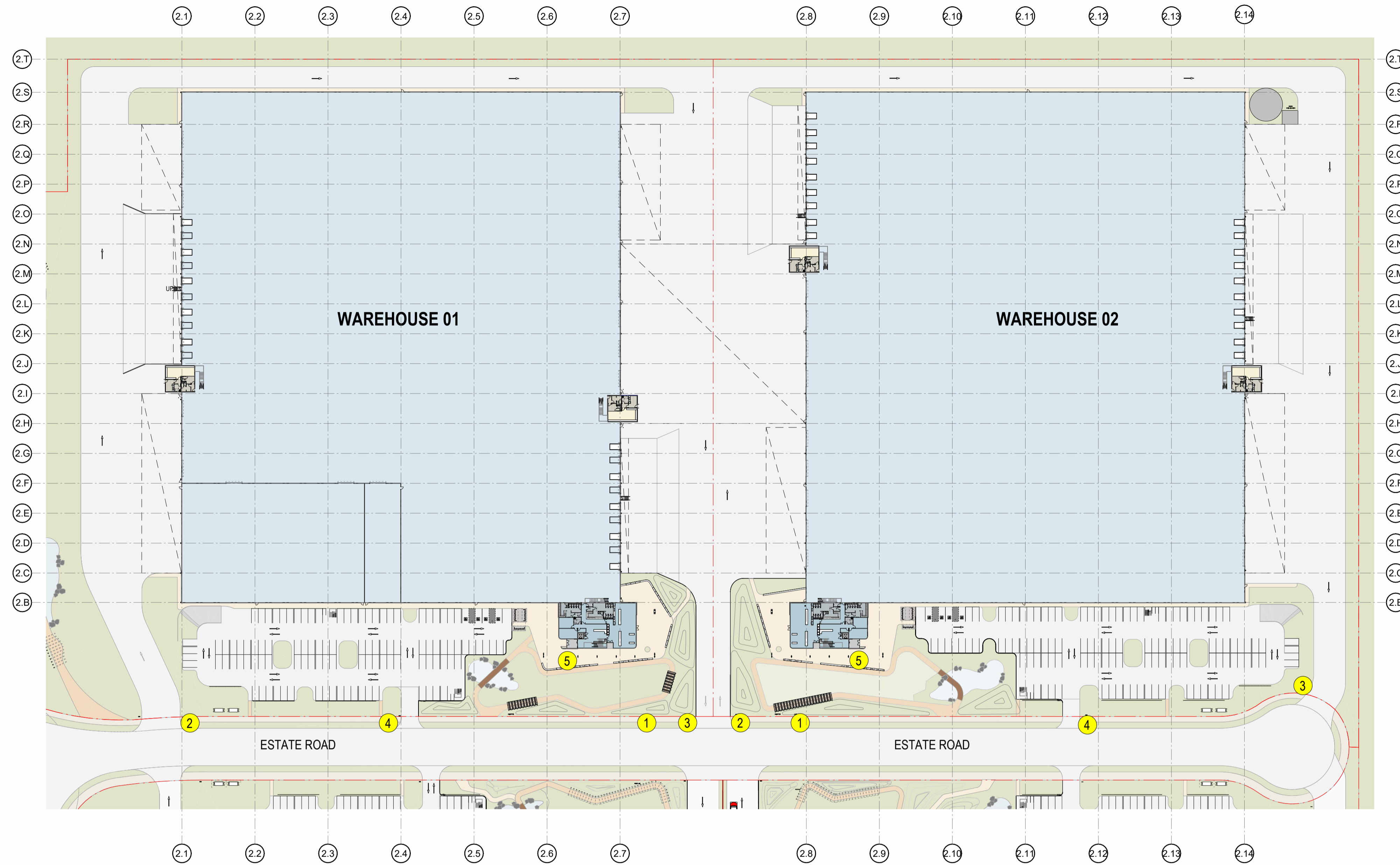
SSDA ISSUE

PROPOSED INDUSTRIAL DEVELOPMENT

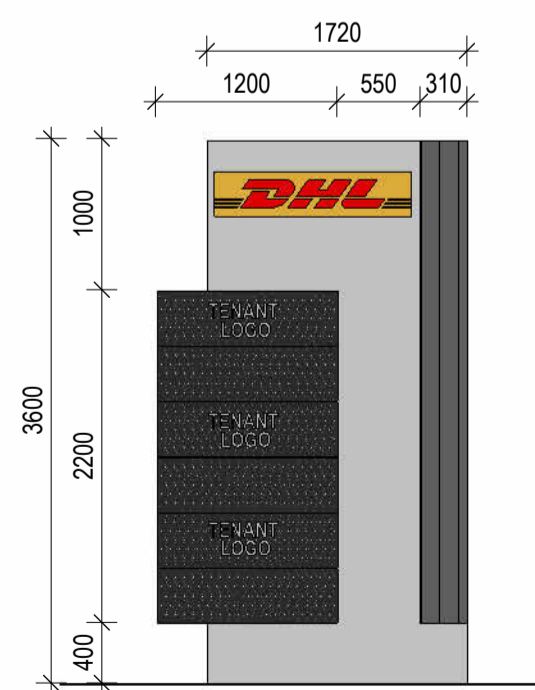
LOT 1/DP1306448, BADGERYS CREEK (NORTH)



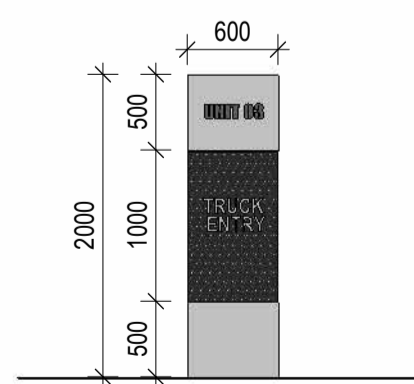
THESE DESIGNS, PLANS & SPECIFICATIONS AND THE COPYRIGHT THEREIN ARE THE PROPERTY OF THE ARCHITECT AND MUST NOT BE REPRODUCED OR COPIED WHOLLY OR IN PART WITHOUT THE WRITTEN PERMISSION OF THE ARCHITECT.
FIGURED DIMENSIONS TO BE USED IN PREFERENCE TO SCALING. ALL DIMENSIONS TO BE CHECKED ON SITE.
THIS DOCUMENT NOT TO BE USED FOR CONSTRUCTION UNLESS SIGNED & ISSUED FOR CONSTRUCTION.



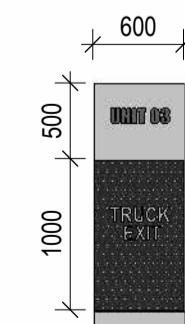
1 STAGE 2 - SIGNAGE KEY PLAN 1 : 1000



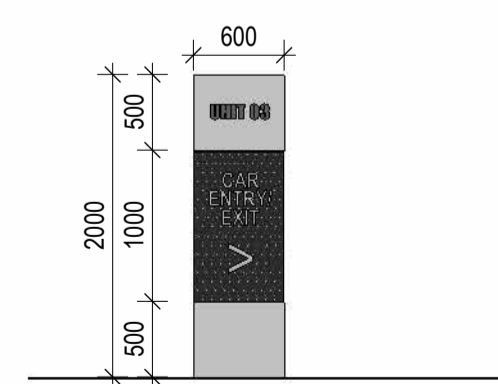
1 INDUSTRIAL ESTATE PYLON SIGNAGE




2 TRUCK ENTRY DIRECTIONAL SIGNAGE



3 TRUCK EXIT DIRECTIONAL SIGNAGE



4 CAR ENTRY DIRECTIONAL SIGNAGE

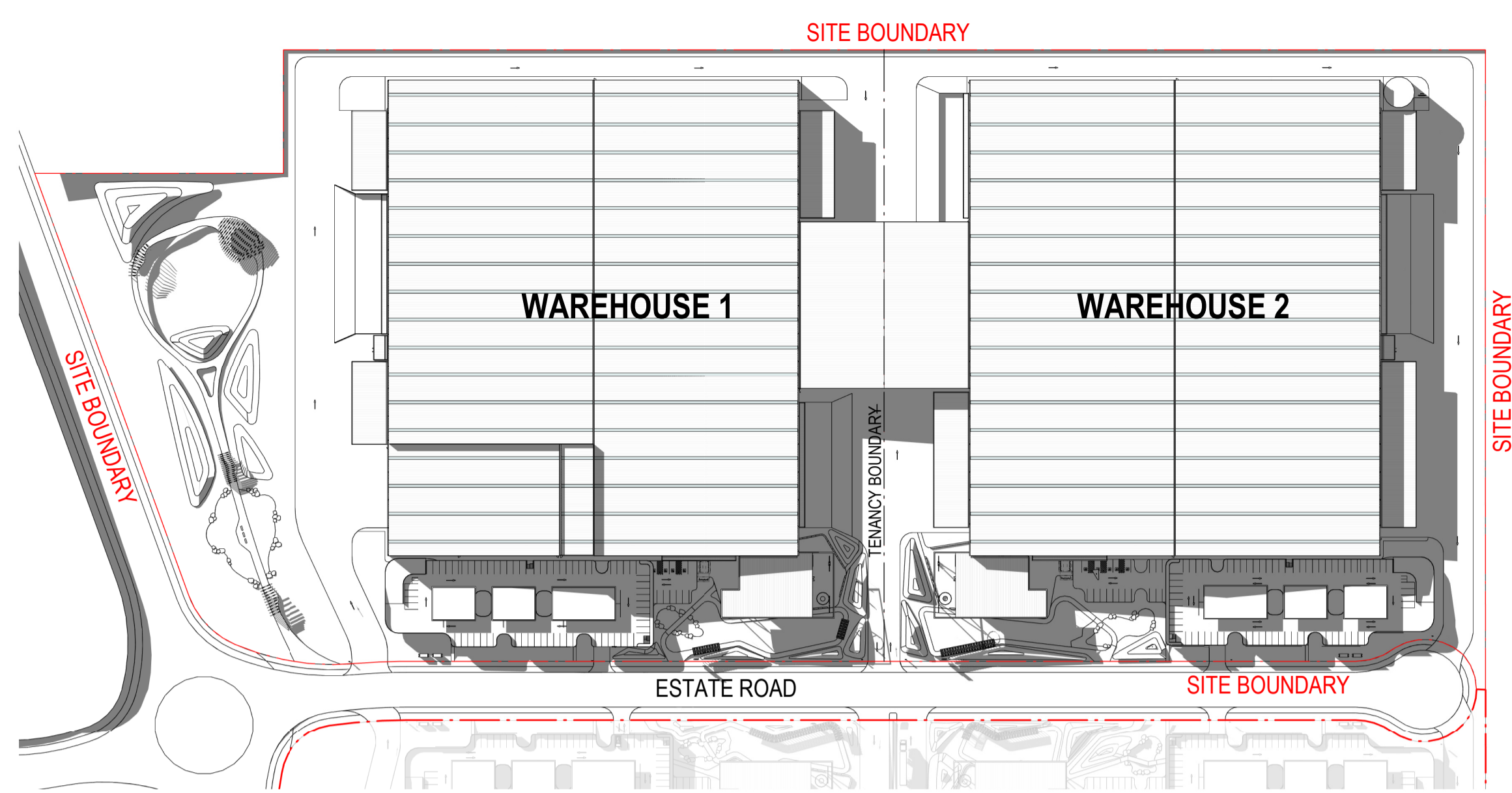


5 DHL OFFICE SIGNAGE

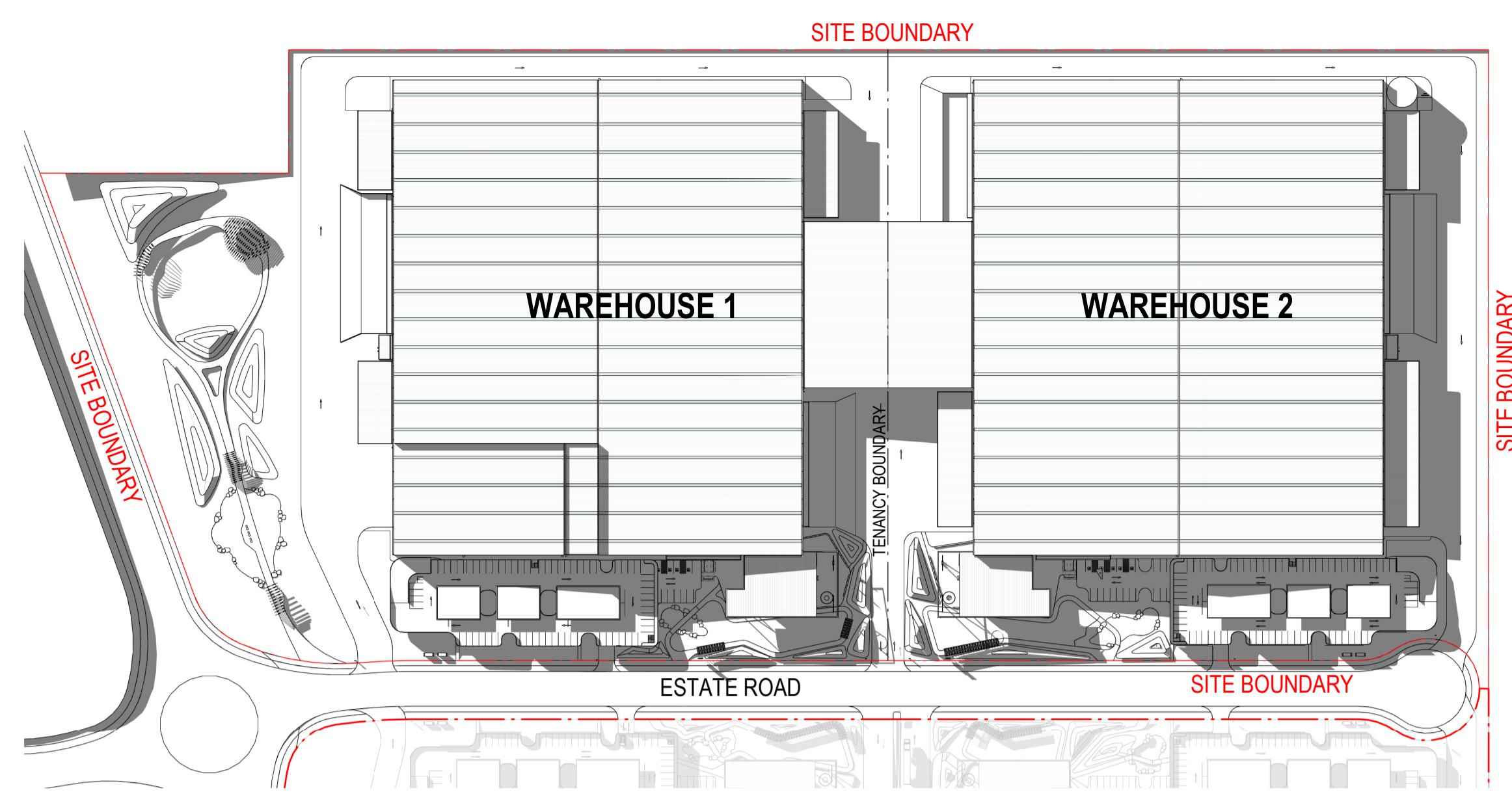
SSDA ISSUE

PROPOSED INDUSTRIAL DEVELOPMENT

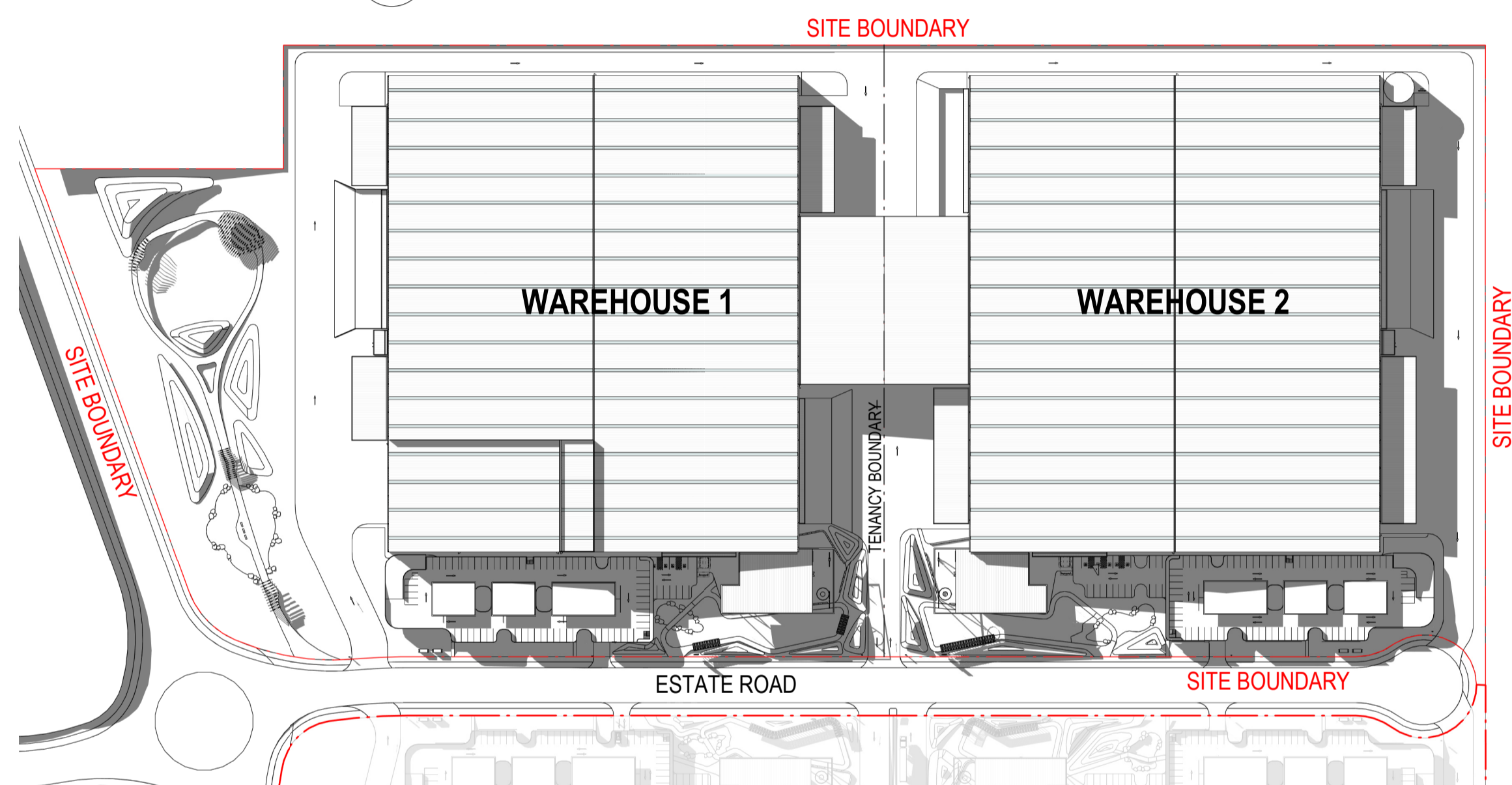
LOT 1/DP1306448, BADGERYS CREEK (NORTH)



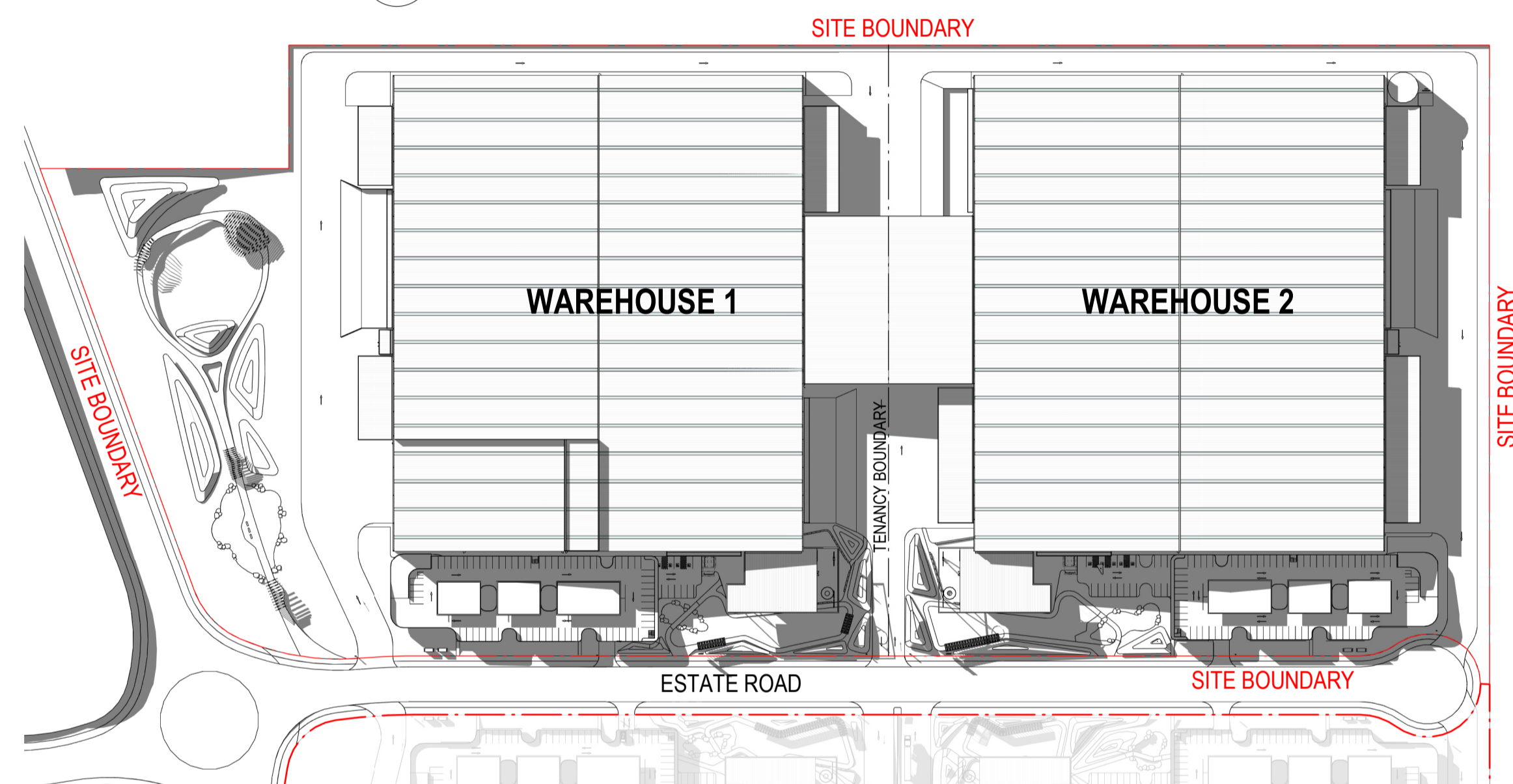
1 WINTER SOLSTICE - 21 JUNE - 9AM 1 : 2000



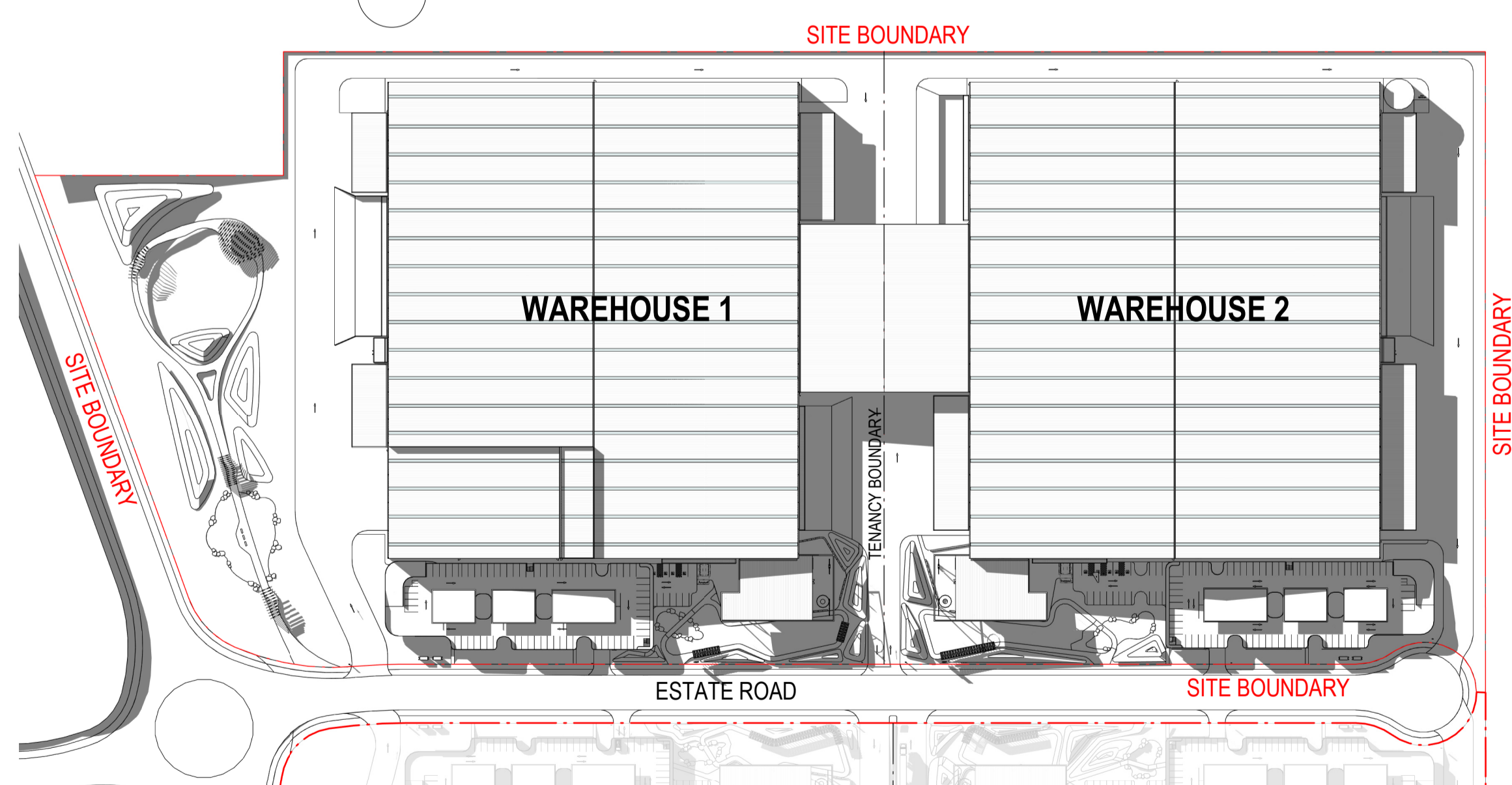
2 WINTER SOLSTICE - 21 JUNE - 12PM 1 : 2000



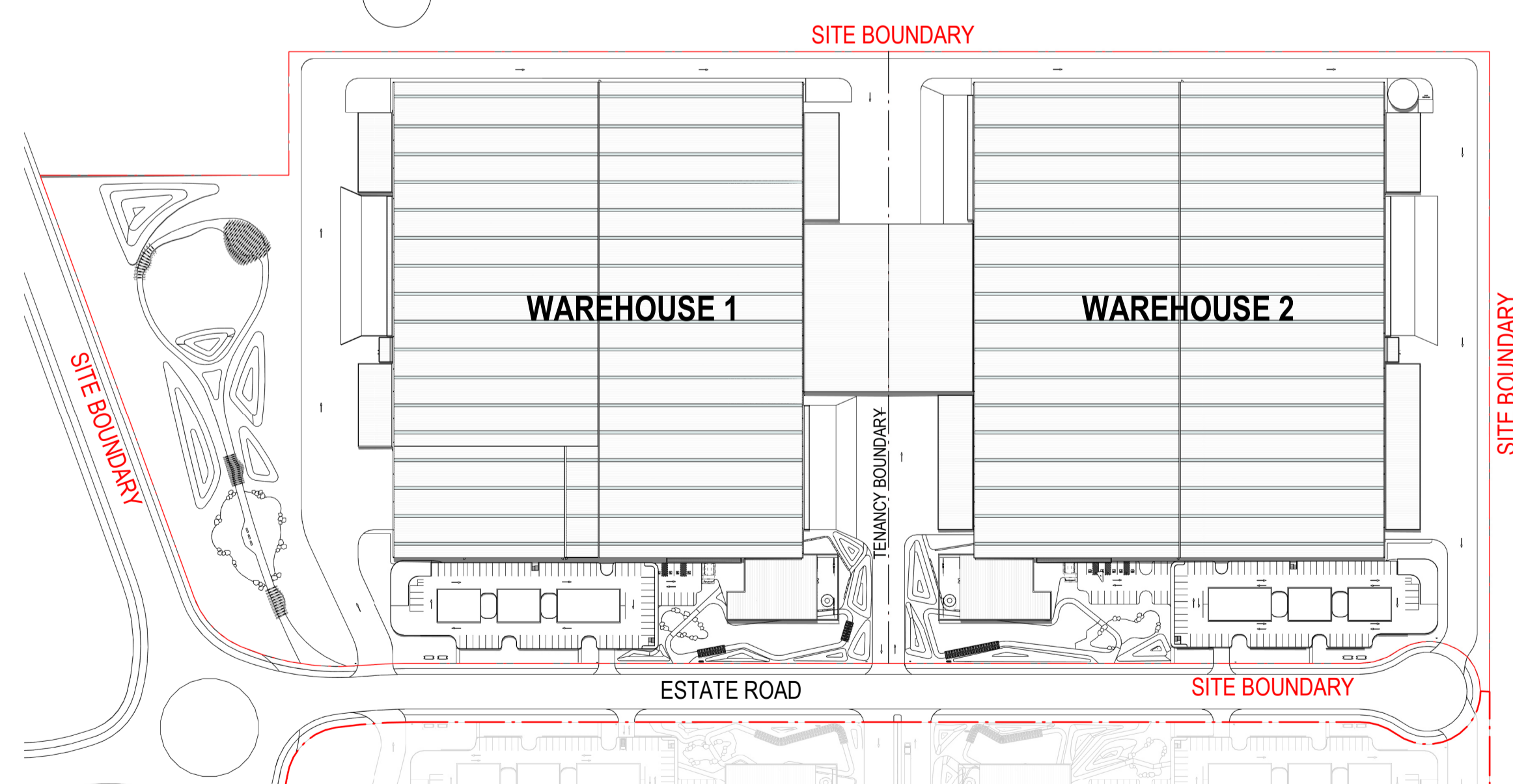
3 WINTER SOLSTICE - 21 JUNE - 3PM 1 : 2000



4 SUMMER SOLSTICE - 22 DECEMBER - 9AM 1 : 2000



5 SUMMER SOLSTICE - 22 DECEMBER - 3PM 1 : 2000

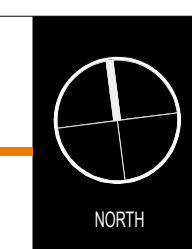


6 SUMMER SOLSTICE - 22 DECEMBER - 12PM 1 : 2000

SSDA ISSUE

PROPOSED INDUSTRIAL DEVELOPMENT


LOT 1/DP1306448, BADGERYS CREEK (NORTH)



THESE DESIGNS, PLANS & SPECIFICATIONS AND THE COPYRIGHT THEREIN ARE THE PROPERTY OF THE ARCHITECT AND MUST NOT BE USED, REPRODUCED OR COPIED WHOLLY OR IN PART WITHOUT THE WRITTEN PERMISSION OF THE OFFICE.
FIGURED DIMENSIONS TO BE USED IN PREFERENCE TO SCALING. ALL DIMENSIONS TO BE CHECKED ON SITE.
THIS DOCUMENT NOT TO BE USED FOR CONSTRUCTION UNLESS SIGNED & ISSUED FOR CONSTRUCTION.

TITLE		SHADOW DIAGRAMS		
DATE	SCALE	PROJECT NO.	DWG NO.	REVISION
28/02/2025	1:2000 @ A1 1:4000 @ A3	21254	DA600	3


<p>Commercial Industrial Residential Retail Interior Design Phone: 02 9237 9188 Web: www.sbaarch.com.au</p>	CLIENT	
	3 ISSUE FOR SSDA SUBMISSION	28/02/2025
	2 ISSUE FOR SSDA SUBMISSION	23/08/2024
	1 ISSUE FOR COORDINATION	21/12/2022
# DESCRIPTION	DATE	



SSDA ISSUE

PROPOSED INDUSTRIAL DEVELOPMENT

LOT 1/DP1306448, BADGERYS CREEK (SOUTH)



THESE DESIGNS, PLANS & SPECIFICATIONS AND THE COPYRIGHT THEREIN ARE THE PROPERTY OF THE ARCHITECT AND MUST NOT BE USED, REPRODUCED OR COPIED WHOLLY OR IN PART WITHOUT THE WRITTEN PERMISSION OF THIS OFFICE.
 FIGURED DIMENSIONS TO BE USED IN PREFERENCE TO SCALING. ALL DIMENSIONS TO BE CHECKED ONSITE.
 THIS DOCUMENT NOT TO BE USED FOR CONSTRUCTION UNLESS SIGNED & ISSUED FOR CONSTRUCTION.

TITLE	OLS CHECK	PROJECT NO.	DWG NO.	REVISION
DATE	SCALE	21254	DA601	1
27/09/2024				