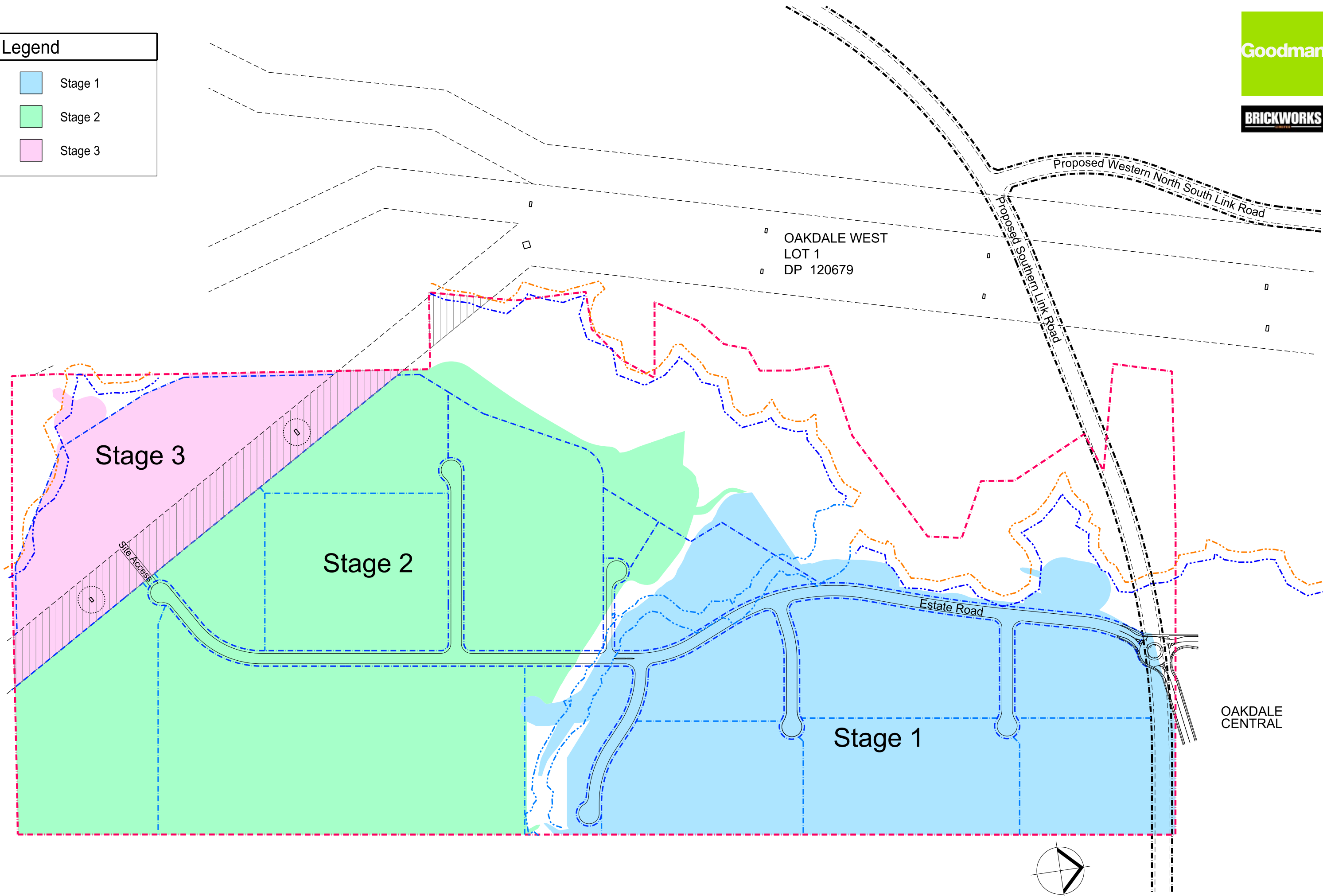


Legend

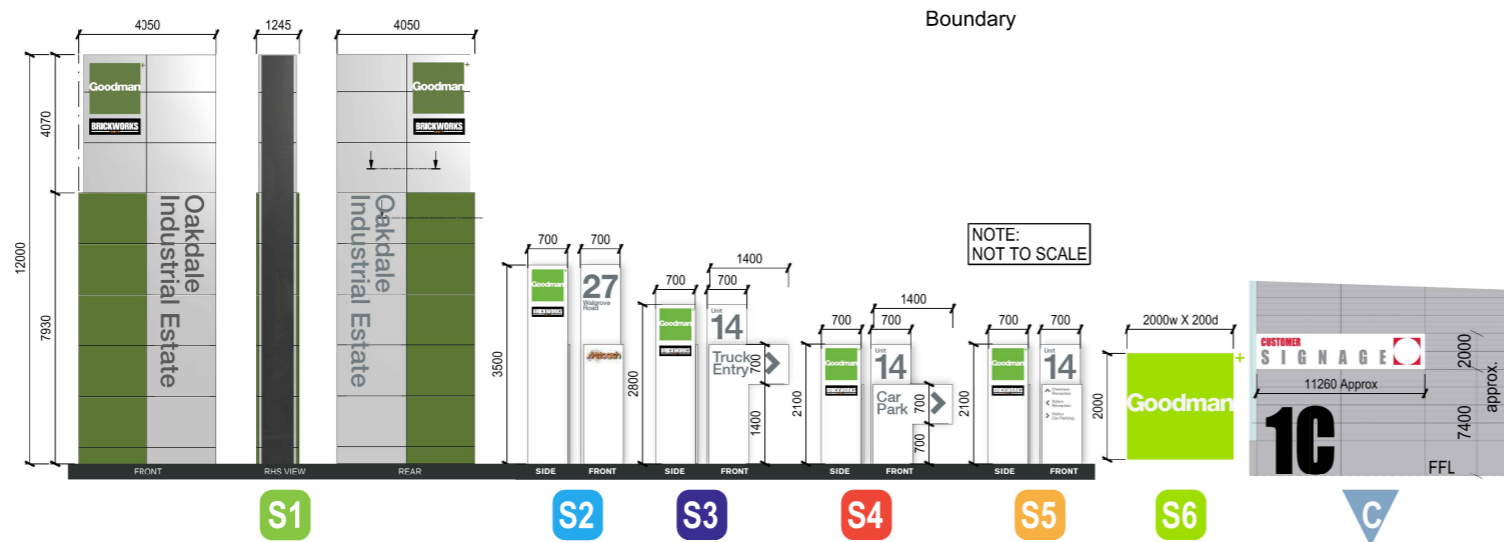
- Stage 1
- Stage 2
- Stage 3



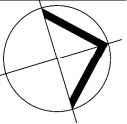
OAKDALE WEST
LOT 1
DP 120679





OAKDALE CENTRAL



Signage Legend			
S1	Identification - Site	S5	Wayfinding - Pedestrian
S2	Identification - Building	S6	Goodman Light Box on Warehouse
S3	Wayfinding - Truck	S7	Estate signage on landscaped wall
S4	Wayfinding - Car	C	Customer Sign on Kingspan



Legend












-  Defendable Space
-  Rural Fire Service Fire Access Track (4m)



OAKDALE WEST
LOT 1
DP 120679



Legend

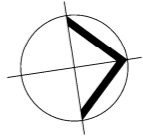
	Site Boundary		3m maintenance track
	Waterway		4m rural fire services track
	Area 1: Riparian corridor restoration		15m indicative offset line from top of bank for Ropes Creek
	Area 2: Additional landscape restoration		30m indicative offset line from top of bank for Ropes Creek
	Area 3: Riparian corridor restoration		10m indicative offset line from top of Drainage Line 1
	Area 4: Native grassland restoration		

OAKDALE WEST
LOT 1
DP 120679



Future Elevated Regional Road
Min 4.5m Clearance at Millner Ave
OAKDALE CENTRAL

30m Wide Road Reserve



Legend

- Pressform Metal Fencing
- Chain Wire Mesh



OAKDALE WEST
LOT 1
DP 120679

