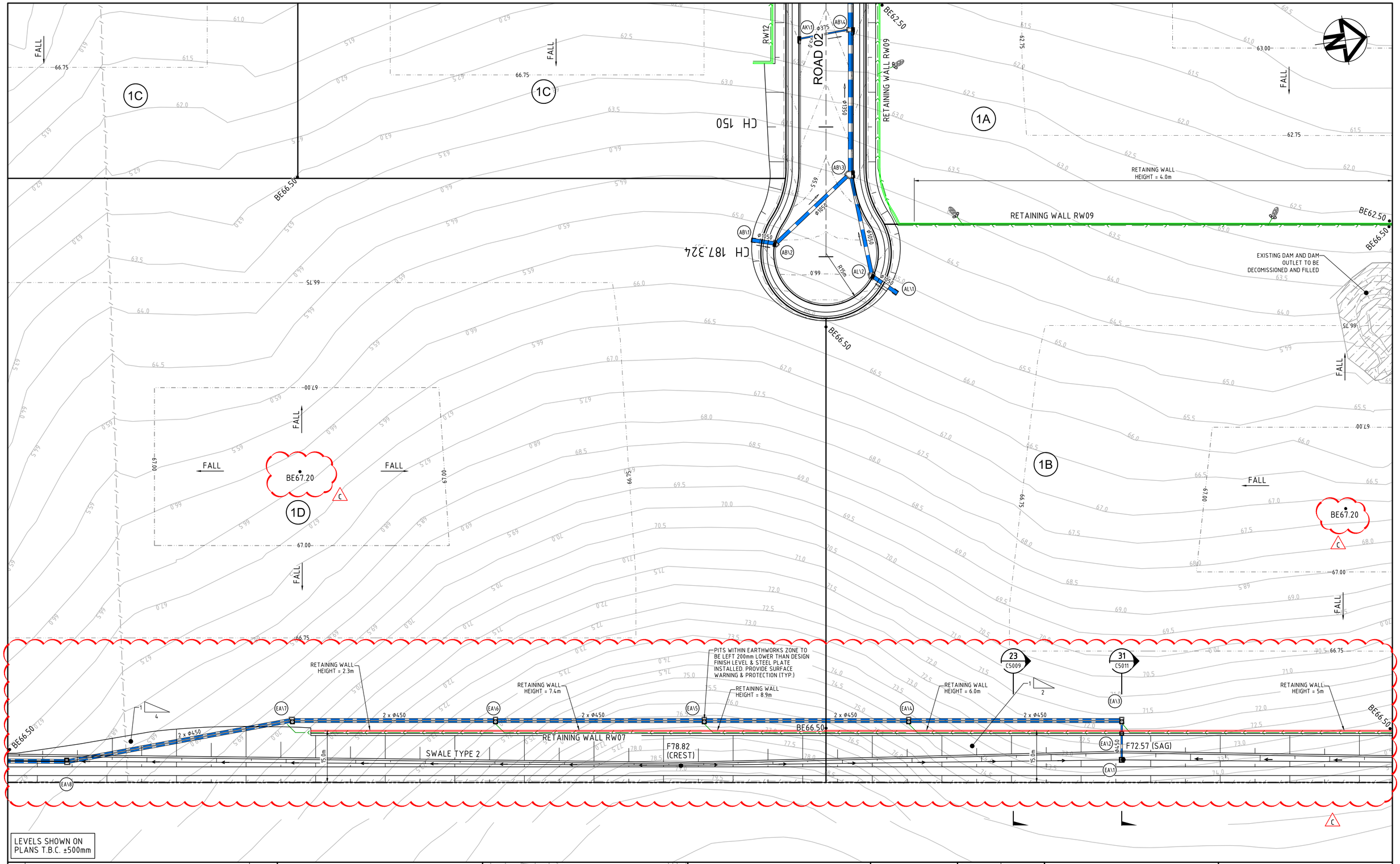

Issue	Description	Date
C	ISSUED FOR S96 APPLICATION	19-09-16
B	ISSUED FOR INFORMATION	15-07-16
A	ISSUED FOR SSD APPLICATION	03-09-15

Bar Scales

0 10 20 30 40 50m

1 : 500 @ FULL SCALE 1 : 1000 @ HALF SCALE

Key Plan

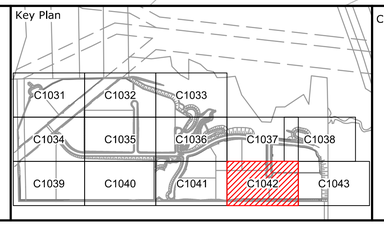

Client

Goodman

Scales	1 : 500	Drawn	JB
		Designed	JB
Grid	MGA	Checked	AMc
Height Datum	AHD	Approved	

THIS DRAWING CANNOT BE COPIED OR REPRODUCED IN ANY FORM OR USED FOR ANY OTHER PURPOSE OTHER THAN THAT ORIGINALLY INTENDED WITHOUT THE WRITTEN PERMISSION OF AT&L

Project

OAKDALE SOUTH ESTATE INDUSTRIAL DEVELOPMENT

Title

EARTHWORKS AND STORMWATER PLAN SHEET 12

Civil Engineers and Project Managers

at&l

Level 7, 153 Walker Street
North Sydney NSW 2060
ABN 96 130 882 405
Tel: 02 9439 1777
Fax: 02 9923 1055
www.atl.net.au
info@atl.net.au

Status: FOR APPROVAL
NOT TO BE USED FOR CONSTRUCTION

A1

Drawing No.	Project No.	Issue
C1042	14-193	C

100mm on Original

F:\14-193 Oakdale South\Drgs\Civil\Final\1000_Infrastructure\C1042.dwg

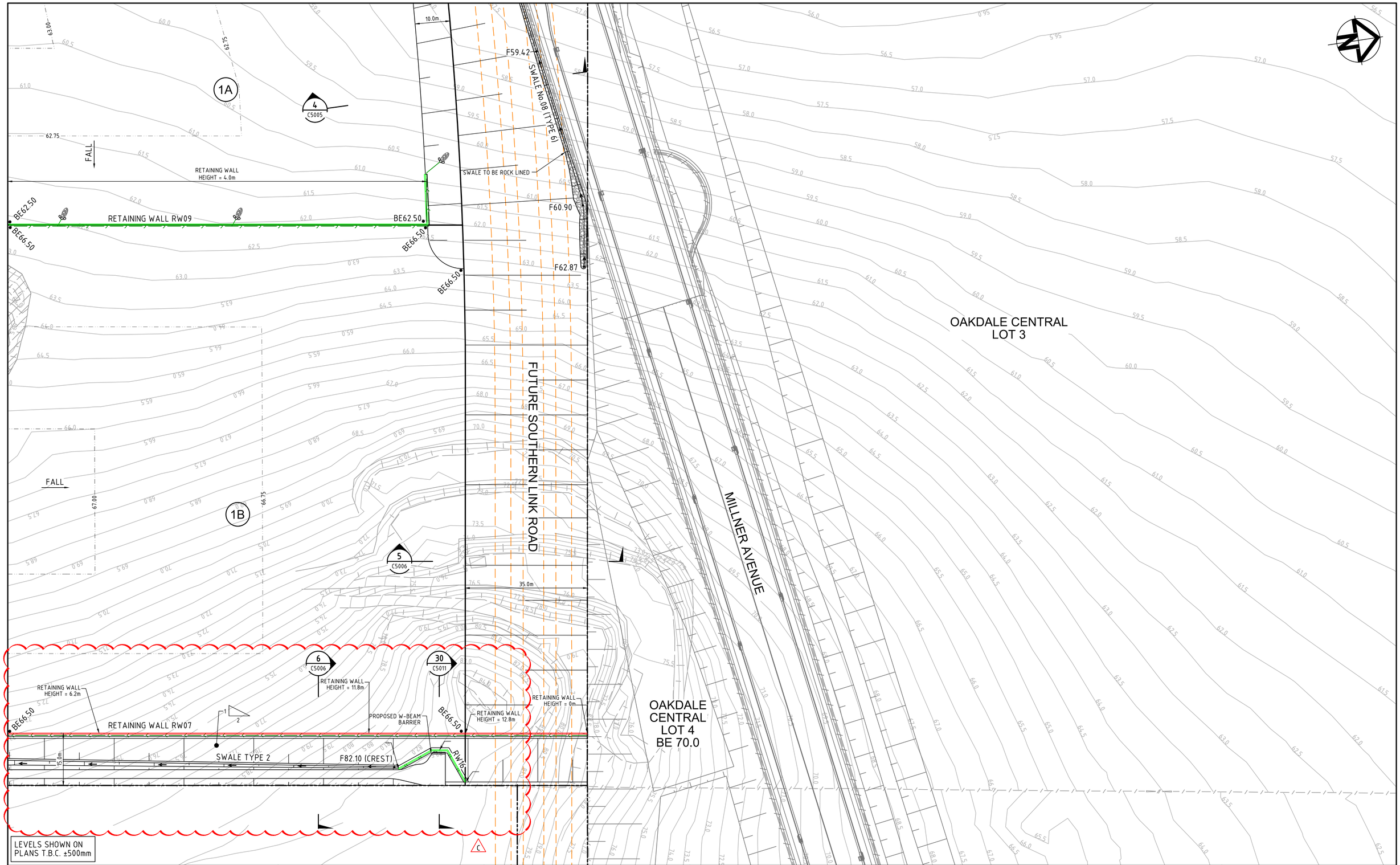

Issue	Description	Date
C	ISSUED FOR S96 APPLICATION	19-09-16
B	ISSUED FOR INFORMATION	15-07-16
A	ISSUED FOR SSD APPLICATION	03-09-15

Bar Scales

0 10 20 30 40 50m

1 : 500 @ FULL SCALE 1 : 1000 @ HALF SCALE

Key Plan

C1031 C1032 C1033 C1034 C1035 C1036 C1037 C1038 C1039 C1040 C1041 C1042 C1043

Client

Goodman

Scales	1 : 500	Drawn	JB
		Designed	JB
Grid	MGA	Checked	AMc
Height Datum	AHD	Approved	

THIS DRAWING CANNOT BE COPIED OR REPRODUCED IN ANY FORM OR USED FOR ANY OTHER PURPOSE OTHER THAN THAT ORIGINALLY INTENDED WITHOUT THE WRITTEN PERMISSION OF AT&L

Project

OAKDALE SOUTH ESTATE INDUSTRIAL DEVELOPMENT

Title

EARTHWORKS AND STORMWATER PLAN SHEET 13

Civil Engineers and Project Managers

at&l

Level 7, 153 Walker Street
North Sydney NSW 2060
ABN 96 130 882 405
Tel: 02 9439 1777
Fax: 02 9923 1055
www.atl.net.au
info@atl.net.au

Status

FOR APPROVAL
NOT TO BE USED FOR CONSTRUCTION

A1

Drawing No.	Project No.	Issue
C1043	14-193	C

100mm on Original

F:\14-193 Oakdale South\Drgs\Civil\Final\1000_Infrastructure\C1043.dwg

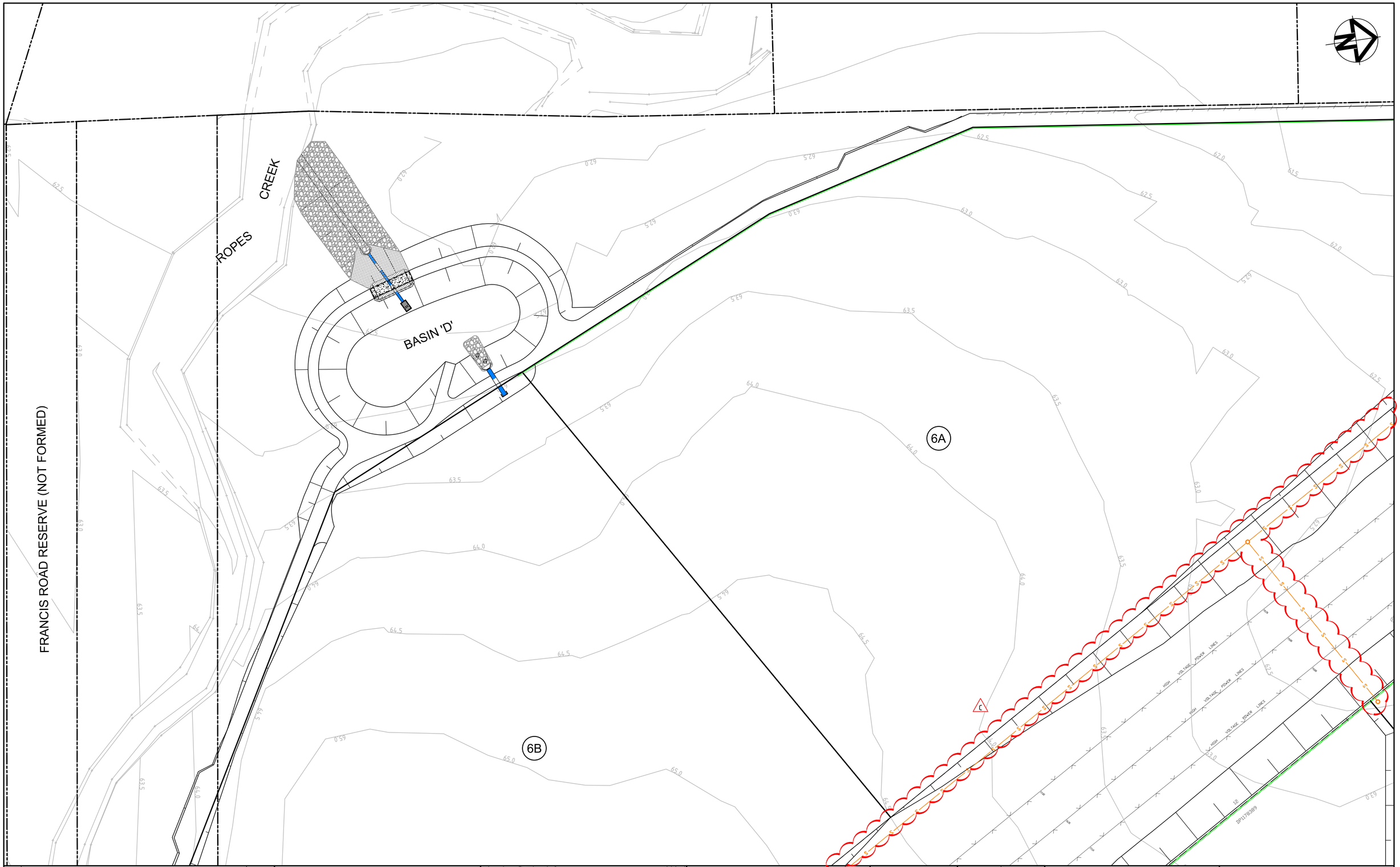

Issue	Description	Date
C	ISSUED FOR S96 APPLICATION	19-09-16
B	ISSUED FOR INFORMATION	15-07-16
A	ISSUED FOR SSD APPLICATION	03-09-15

100mm on Original

Bar Scales

0 10 20 30 40 50m

1 : 500 @ FULL SCALE 1 : 1000 @ HALF SCALE

Key Plan

C1051 C1052 C1053 C1054 C1055 C1056 C1057 C1058 C1059 C1060 C1061 C1062 C1063

Client

Goodman

Scales 1 : 500

Grid MGA

Height Datum AHD

Drawn JB

Designed JB

Checked AMc

Approved

THIS DRAWING CANNOT BE COPIED OR REPRODUCED IN ANY FORM OR USED FOR ANY OTHER PURPOSE OTHER THAN THAT ORIGINALLY INTENDED WITHOUT THE WRITTEN PERMISSION OF AT&L

Project

OAKDALE SOUTH ESTATE INDUSTRIAL DEVELOPMENT

Title

SERVICES AND UTILITIES COORDINATION PLAN SHEET 1

Civil Engineers and Project Managers

at&l

Level 7, 153 Walker Street
North Sydney NSW 2060
ABN 96 130 882 405
Tel: 02 9439 1777
Fax: 02 9923 1055
www.atl.net.au
info@atl.net.au

Status

FOR APPROVAL

NOT TO BE USED FOR CONSTRUCTION

A1

Drawing No.	Project No.	Issue
C1051	14-193	C

F:\14-193 Oakdale South\Drgs\Civil\Final\1000_Infrastructure\C1051.dwg

6A

3D

3A

DP 788347

DP1178389

HIGH VOLTAGE POWER LINES

CH 282.454

R=65.0
L=30.993

TC 251.461
CH 250

ROAD 04

Issue	Description	Date
C	ISSUED FOR S96 APPLICATION	19-09-16
B	ISSUED FOR INFORMATION	15-07-16
A	ISSUED FOR SSD APPLICATION	03-09-15

100mm on Original

Bar Scales

0 10 20 30 40 50m

1 : 500 @ FULL SCALE 1 : 1000 @ HALF SCALE

Key Plan

C1051 C1052 C1053 C1054 C1055 C1056 C1057 C1058 C1059 C1060 C1061 C1062 C1063

Client

Goodman

Scales	1 : 500	Drawn	JB
		Designed	JB
Grid	MGA	Checked	AMc
Height Datum	AHD	Approved	

THIS DRAWING CANNOT BE COPIED OR REPRODUCED IN ANY FORM OR USED FOR ANY OTHER PURPOSE OTHER THAN THAT ORIGINALLY INTENDED WITHOUT THE WRITTEN PERMISSION OF AT&L

Project

OAKDALE SOUTH ESTATE INDUSTRIAL DEVELOPMENT

Title

SERVICES AND UTILITIES COORDINATION PLAN SHEET 2

Civil Engineers and Project Managers

at&l

Level 7, 153 Walker Street
North Sydney NSW 2060
ABN 96 130 882 405
Tel: 02 9439 1777
Fax: 02 9923 1055
www.atl.net.au
info@atl.net.au

Status

FOR APPROVAL

NOT TO BE USED FOR CONSTRUCTION

A1

Drawing No.	Project No.	Issue
C1052	14-193	C

F:\14-193 Oakdale South\Drgs\Civil\Final\1000_Infrastructure\C1052.dwg

ROPES CREEK

BASIN 'C'

AMENITY PRECINCT

CREEK RE-ALIGNMENT

3A

Issue	Description	Date
C	ISSUED FOR S96 APPLICATION	19-09-16
B	ISSUED FOR INFORMATION	15-07-16
A	ISSUED FOR SSD APPLICATION	03-09-15

Bar Scales

0 10 20 30 40 50m

1 : 500 @ FULL SCALE 1 : 1000 @ HALF SCALE

Key Plan

C1051 C1052 C1053 C1054 C1055 C1056 C1057 C1058 C1059 C1060 C1061 C1062 C1063

Client

Goodman

Scales	1 : 500	Drawn	JB
		Designed	JB
Grid	MGA	Checked	AMc
Height Datum	AHD	Approved	

THIS DRAWING CANNOT BE COPIED OR REPRODUCED IN ANY FORM OR USED FOR ANY OTHER PURPOSE OTHER THAN THAT ORIGINALLY INTENDED WITHOUT THE WRITTEN PERMISSION OF AT&L

Project

OAKDALE SOUTH ESTATE INDUSTRIAL DEVELOPMENT

Title

SERVICES AND UTILITIES COORDINATION PLAN SHEET 3

Civil Engineers and Project Managers

at&l

Level 7, 153 Walker Street
North Sydney NSW 2060
ABN 96 130 882 405
Tel: 02 9439 1777
Fax: 02 9923 1055
www.atl.net.au
info@atl.net.au

Status

FOR APPROVAL

NOT TO BE USED FOR CONSTRUCTION

A1

Drawing No.	Project No.	Issue
C1053	14-193	C

100mm on Original

F:\14-193 Oakdale South\Drgs\Civil\Final\1000_Infrastructure\C1053.dwg

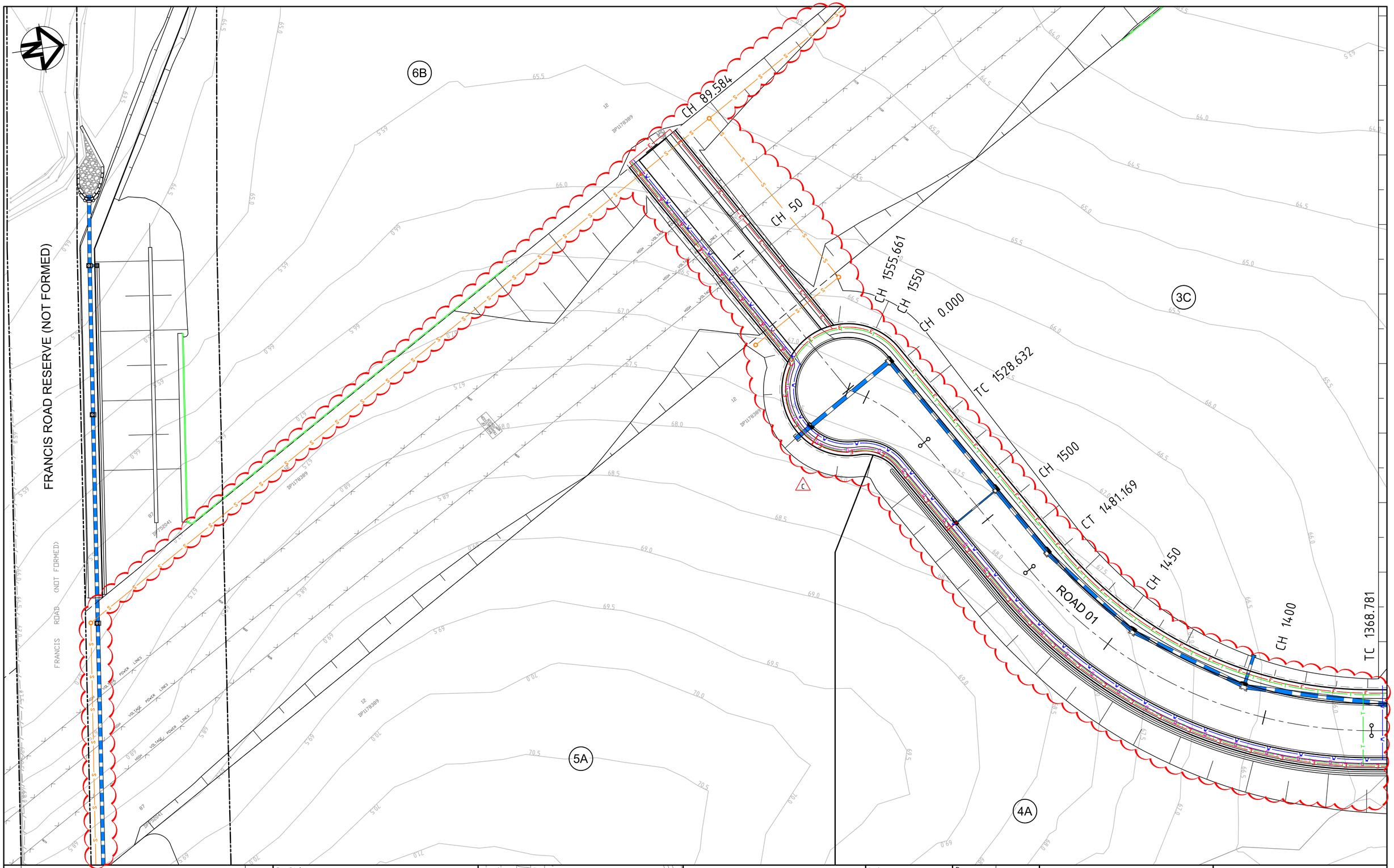

Issue	Description	Date
C	ISSUED FOR S96 APPLICATION	19-09-16
B	ISSUED FOR INFORMATION	15-07-16
A	ISSUED FOR SSD APPLICATION	03-09-15

Bar Scales

0 10 20 30 40 50m

1 : 500 @ FULL SCALE 1 : 1000 @ HALF SCALE

Key Plan

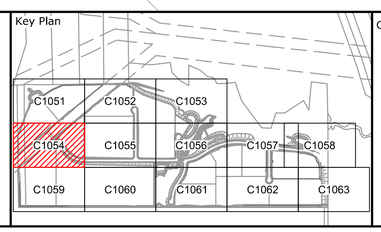

Client

Goodman

Scales	1 : 500	Drawn	JB
		Designed	JB
Grid	MGA	Checked	AMc
Height Datum	AHD	Approved	

THIS DRAWING CANNOT BE COPIED OR REPRODUCED IN ANY FORM OR USED FOR ANY OTHER PURPOSE OTHER THAN THAT ORIGINALLY INTENDED WITHOUT THE WRITTEN PERMISSION OF AT&L

Project

OAKDALE SOUTH ESTATE INDUSTRIAL DEVELOPMENT

Title

SERVICES AND UTILITIES COORDINATION PLAN SHEET 4

Civil Engineers and Project Managers

at&l

Level 7, 153 Walker Street
North Sydney NSW 2060
ABN 96 130 882 405
Tel: 02 9439 1777
Fax: 02 9923 1055
www.atl.net.au
info@atl.net.au

Status

FOR APPROVAL
NOT TO BE USED FOR CONSTRUCTION

A1

Drawing No.	Project No.	Issue
C1054	14-193	C

100mm on Original

F:\14-193 Oakdale South\Drgs\Civil\Final\1000_Infrastructure\C1054.dwg

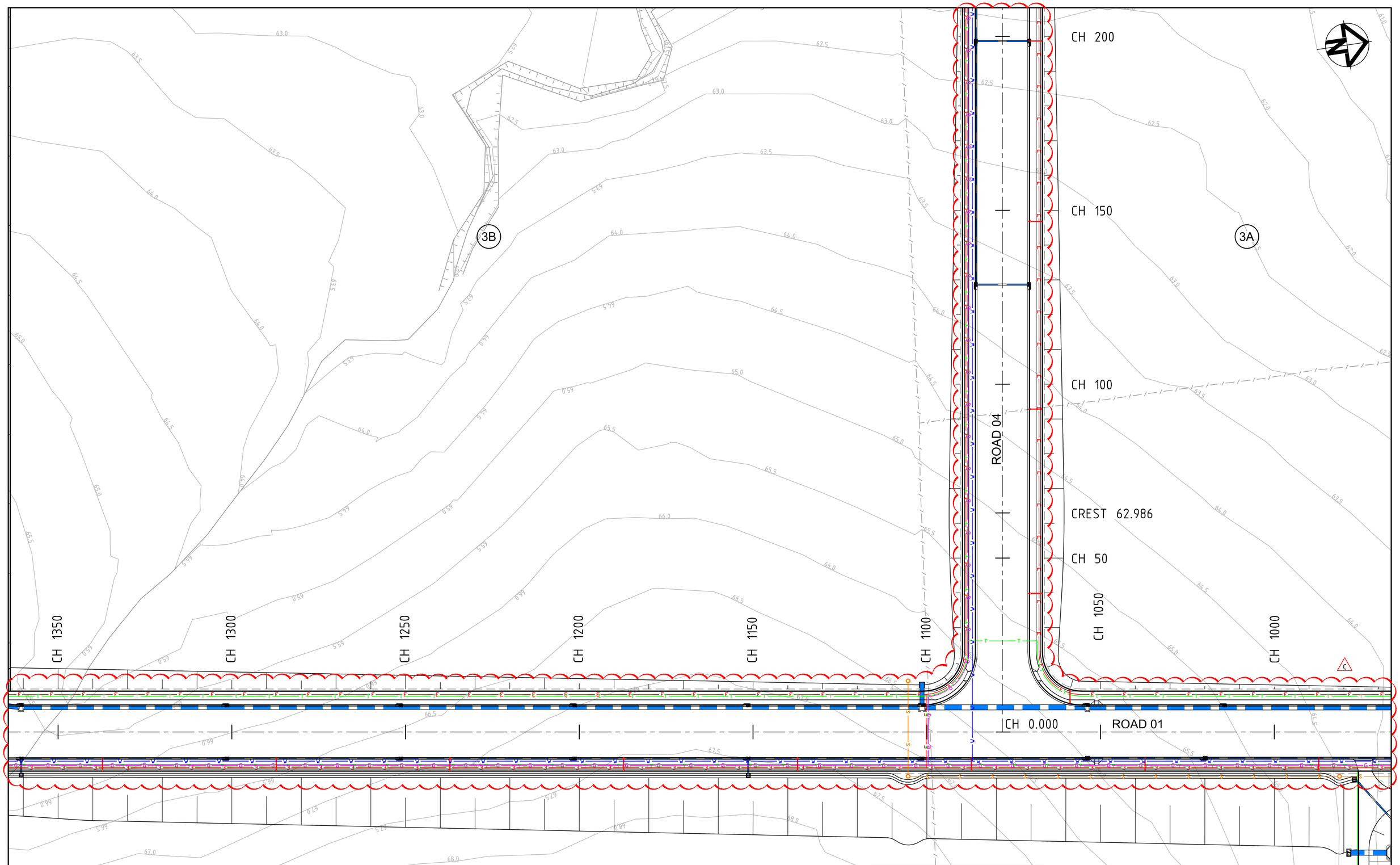

Issue	Description	Date
C	ISSUED FOR S96 APPLICATION	19-09-16
B	ISSUED FOR INFORMATION	15-07-16
A	ISSUED FOR SSD APPLICATION	03-09-15

100mm on Original

Bar Scales

0 10 20 30 40 50m

1 : 500 @ FULL SCALE 1 : 1000 @ HALF SCALE

Key Plan

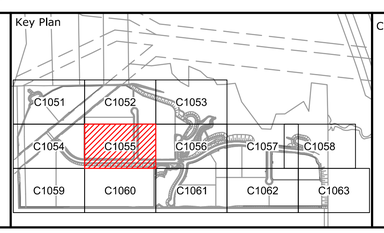

Client

Goodman

Scales	1 : 500	Drawn	JB
		Designed	JB
Grid	MGA	Checked	AMc
Height Datum	AHD	Approved	

THIS DRAWING CANNOT BE COPIED OR REPRODUCED IN ANY FORM OR USED FOR ANY OTHER PURPOSE OTHER THAN THAT ORIGINALLY INTENDED WITHOUT THE WRITTEN PERMISSION OF AT&L

Project

OAKDALE SOUTH ESTATE INDUSTRIAL DEVELOPMENT

Title

SERVICES AND UTILITIES COORDINATION PLAN SHEET 5

Civil Engineers and Project Managers

at&l

Level 7, 153 Walker Street
North Sydney NSW 2060
ABN 96 130 882 405
Tel: 02 9439 1777
Fax: 02 9923 1055
www.atl.net.au
info@atl.net.au

Status

FOR APPROVAL
NOT TO BE USED FOR CONSTRUCTION

A1

Drawing No.	Project No.	Issue
C1055	14-193	C

F:\14-193 Oakdale South\Drgs\Civil\Final\1000_Infrastructure\C1055.dwg

AMENITY PRECINCT

BASIN 'C'

3A

CH 131.048

CH 100

ROAD 05

CREEK RE-ALIGNMENT

BASIN 'B'

CH 550

CH 600

SAG 589.857

CH 650

CT 657.600

CREST 689.206

ROPES CREEK TRIBUTARY

CH 700

TC 719.565

CH 750

CT 809.067

CH 800

CH 50

ROAD 01

CH 950

CH 900

SAG 874.586

CH 850

CH 0.000

CH 0.000

TC 19.391

ROAD 03

BASIN 'E'

2A

1C

Issue	Description	Date
C	ISSUED FOR S96 APPLICATION	19-09-16
B	ISSUED FOR INFORMATION	15-07-16
A	ISSUED FOR SSD APPLICATION	03-09-15

Bar Scales

0 10 20 30 40 50m

1 : 500 @ FULL SCALE 1 : 1000 @ HALF SCALE

Key Plan

C1051	C1052	C1053		
C1054	C1055	C1056	C1057	C1058
C1059	C1060	C1061	C1062	C1063

Client

Goodman

Scales	1 : 500	Drawn	JB
		Designed	JB
Grid	MGA	Checked	AMc
Height Datum	AHD	Approved	

THIS DRAWING CANNOT BE COPIED OR REPRODUCED IN ANY FORM OR USED FOR ANY OTHER PURPOSE OTHER THAN THAT ORIGINALLY INTENDED WITHOUT THE WRITTEN PERMISSION OF AT&L

Project

OAKDALE SOUTH ESTATE INDUSTRIAL DEVELOPMENT

Title

SERVICES AND UTILITIES COORDINATION PLAN SHEET 6

Civil Engineers and Project Managers

at&l

Level 7, 153 Walker Street
North Sydney NSW 2060
ABN 96 130 882 405
Tel: 02 9439 1777
Fax: 02 9923 1055
www.atl.net.au
info@atl.net.au

Status

FOR APPROVAL

NOT TO BE USED FOR CONSTRUCTION

A1

Drawing No.	Project No.	Issue
C1056	14-193	C

100mm on Original

F:\14-193 Oakdale South\Drgs\Civil\Final\1000_Infrastructure\C1056.dwg

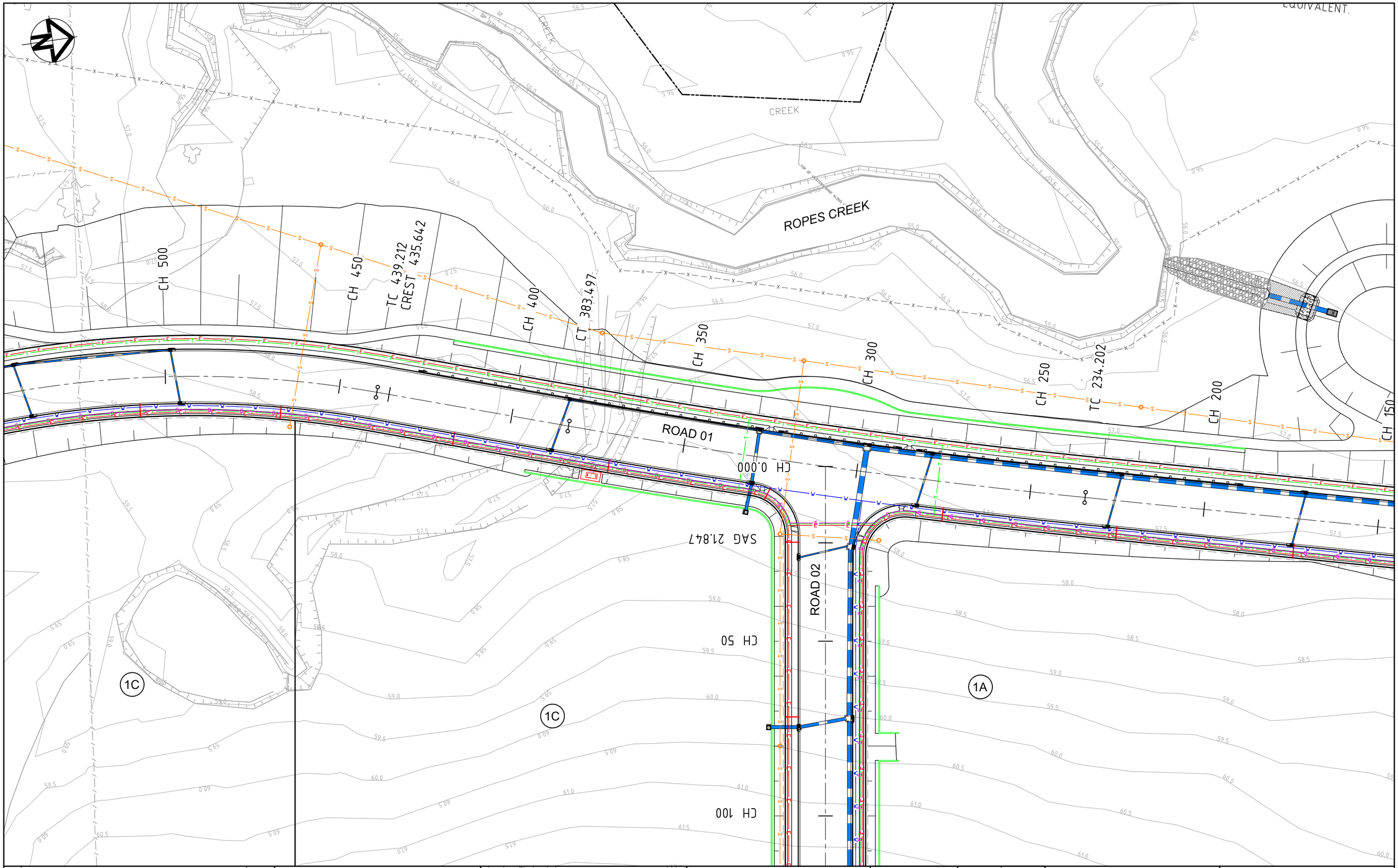

Issue	Description	Date
C	ISSUED FOR S96 APPLICATION	19-09-16
B	ISSUED FOR INFORMATION	15-07-16
A	ISSUED FOR SSD APPLICATION	03-09-15

100mm on Original

Bar Scales

0 10 20 30 40 50m

1 : 500 @ FULL SCALE 1 : 1000 @ HALF SCALE

Key Plan

C1051	C1052	C1053		
C1054	C1055	C1056	C1057	C1058
C1059	C1060	C1061	C1062	C1063

Client

Goodman

Scales	1 : 500	Drawn	JB
		Designed	JB
Grid	MGA	Checked	AMc
Height Datum	AHD	Approved	

THIS DRAWING CANNOT BE COPIED OR REPRODUCED IN ANY FORM OR USED FOR ANY OTHER PURPOSE OTHER THAN THAT ORIGINALLY INTENDED WITHOUT THE WRITTEN PERMISSION OF AT&L

Project

OAKDALE SOUTH ESTATE INDUSTRIAL DEVELOPMENT

Title

SERVICES AND UTILITIES COORDINATION PLAN SHEET 7

Civil Engineers and Project Managers

at&l

Level 7, 153 Walker Street
North Sydney NSW 2060
ABN 96 130 882 405
Tel: 02 9439 1777
Fax: 02 9923 1055
www.atl.net.au
info@atl.net.au

Status

FOR APPROVAL

NOT TO BE USED FOR CONSTRUCTION

A1

Drawing No.	Project No.	Issue
C1057	14-193	C

F:\14-193 Oakdale South\Drgs\Civil\Final\1000_Infrastructure\C1057.dwg

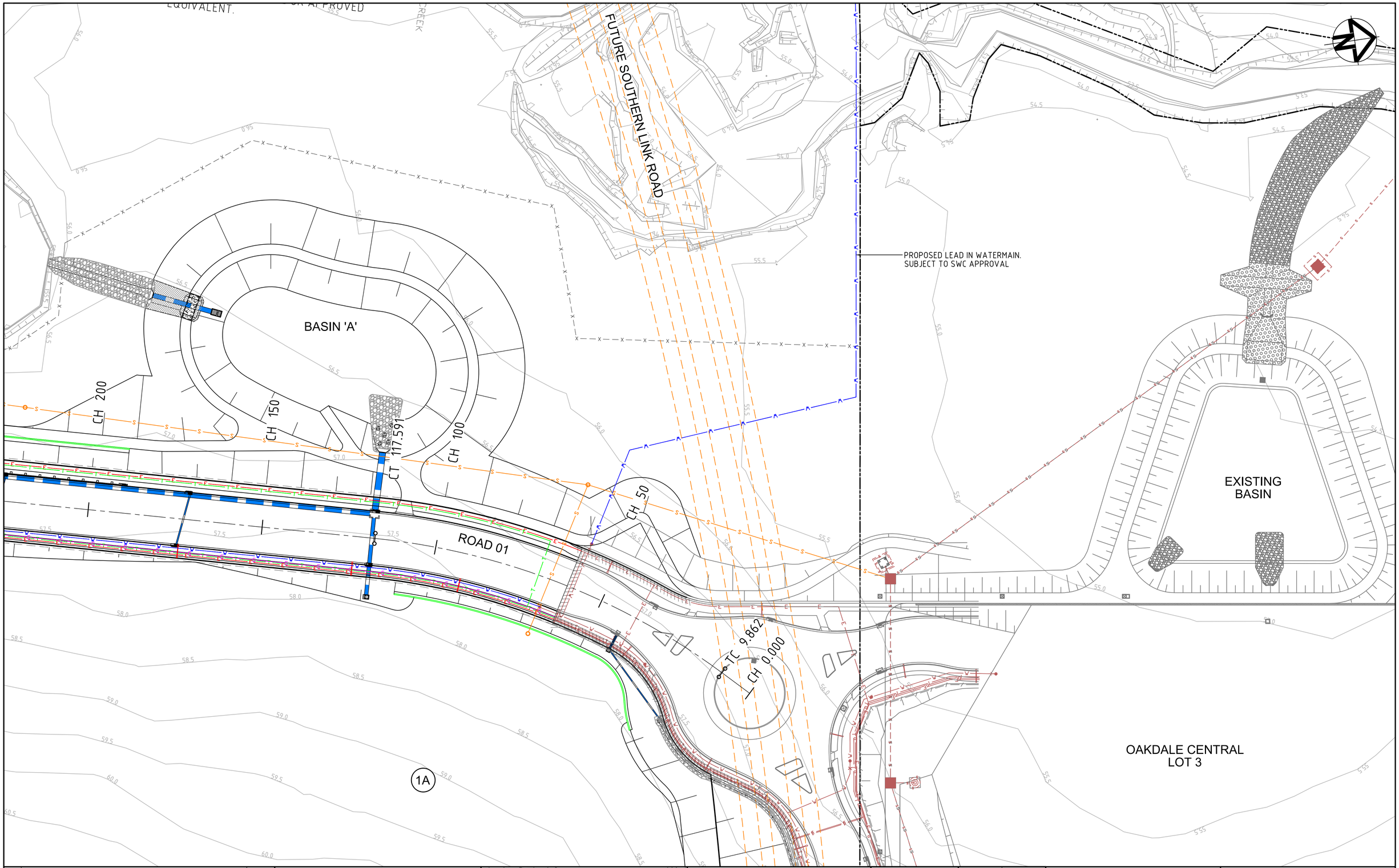

Issue	Description	Date
C	ISSUED FOR S96 APPLICATION	19-09-16
B	ISSUED FOR INFORMATION	15-07-16
A	ISSUED FOR SSD APPLICATION	03-09-15

100mm on Original

Bar Scales

0 10 20 30 40 50m

1 : 500 @ FULL SCALE 1 : 1000 @ HALF SCALE

Key Plan

C1051 C1052 C1053 C1054 C1055 C1056 C1057 C1058 C1059 C1060 C1061 C1062 C1063

Client

Goodman

Scales	1 : 500	Drawn	JB
		Designed	JB
Grid	MGA	Checked	AMc
Height Datum	AHD	Approved	

THIS DRAWING CANNOT BE COPIED OR REPRODUCED IN ANY FORM OR USED FOR ANY OTHER PURPOSE OTHER THAN THAT ORIGINALLY INTENDED WITHOUT THE WRITTEN PERMISSION OF AT&L

Project

OAKDALE SOUTH ESTATE INDUSTRIAL DEVELOPMENT

Title

SERVICES AND UTILITIES COORDINATION PLAN SHEET 8

Civil Engineers and Project Managers

at&l

Level 7, 153 Walker Street
North Sydney NSW 2060
ABN 96 130 882 405
Tel: 02 9439 1777
Fax: 02 9923 1055
www.atl.net.au
info@atl.net.au

Status

FOR APPROVAL
NOT TO BE USED FOR CONSTRUCTION

A1

Drawing No.	Project No.	Issue
C1058	14-193	C

F:\14-193 Oakdale South\Drgs\Civil\Final\1000_Infrastructure\C1058.dwg

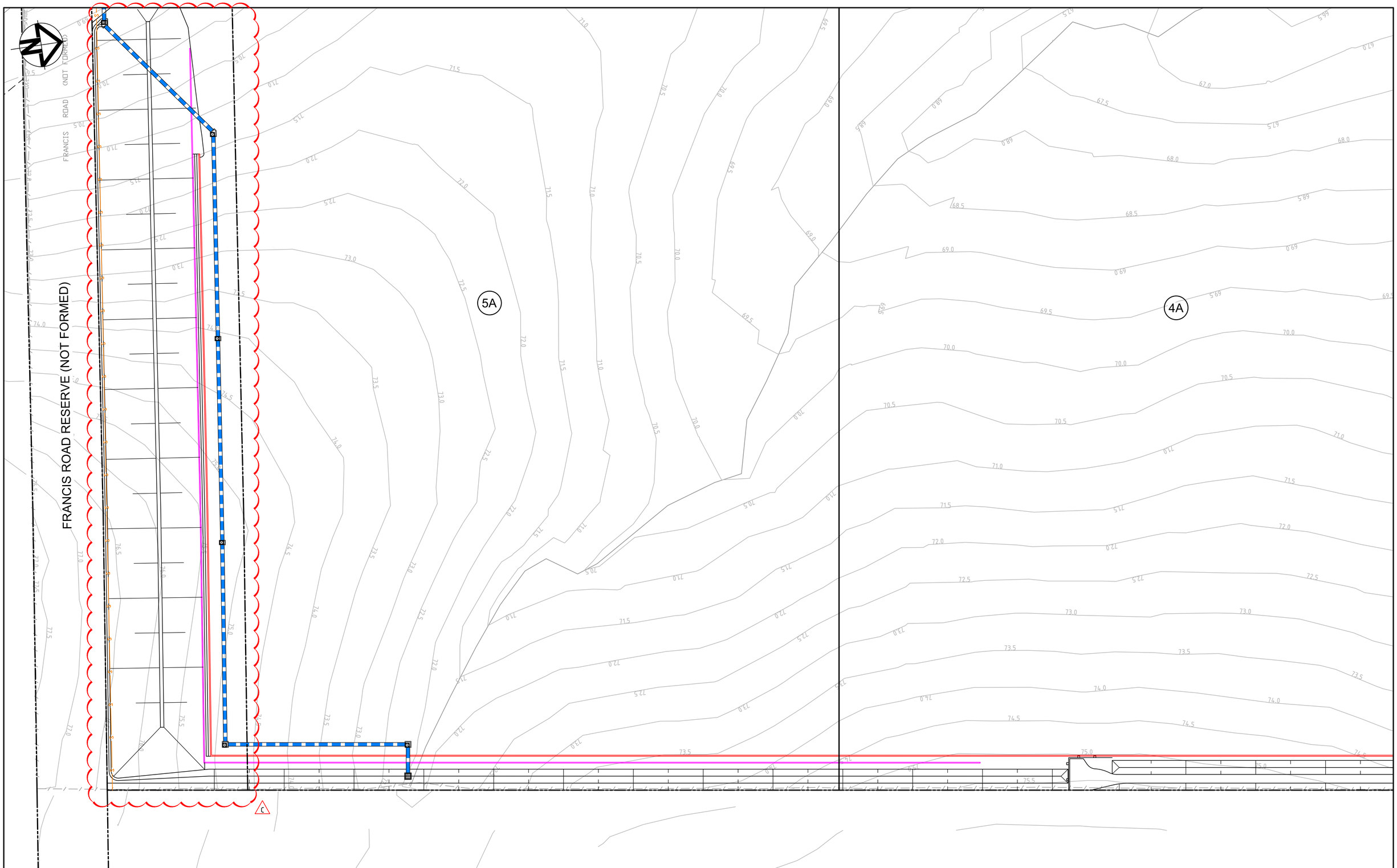

Issue	Description	Date
C	ISSUED FOR S96 APPLICATION	19-09-16
B	ISSUED FOR INFORMATION	15-07-16
A	ISSUED FOR SSD APPLICATION	03-09-15

100mm on Original

Bar Scales

0 10 20 30 40 50m

1 : 500 @ FULL SCALE 1 : 1000 @ HALF SCALE

Key Plan

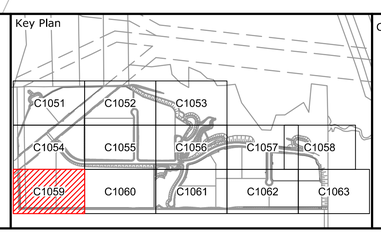

Client

Goodman

Scales	1 : 500	Drawn	JB
		Designed	JB
Grid	MGA	Checked	AMc
Height Datum	AHD	Approved	

THIS DRAWING CANNOT BE COPIED OR REPRODUCED IN ANY FORM OR USED FOR ANY OTHER PURPOSE OTHER THAN THAT ORIGINALLY INTENDED WITHOUT THE WRITTEN PERMISSION OF AT&L

Project

OAKDALE SOUTH ESTATE INDUSTRIAL DEVELOPMENT

Title

SERVICES AND UTILITIES COORDINATION PLAN SHEET 9

Civil Engineers and Project Managers

at&l

Level 7, 153 Walker Street
North Sydney NSW 2060
ABN 96 130 882 405
Tel: 02 9439 1777
Fax: 02 9923 1055
www.atl.net.au
info@atl.net.au

Status

FOR APPROVAL

NOT TO BE USED FOR CONSTRUCTION

A1

Drawing No.	Project No.	Issue
C1059	14-193	C

F:\14-193 Oakdale South\Drgs\Civil\Final\1000_Infrastructure\C1059.dwg



Issue	Description	Date
C	ISSUED FOR S96 APPLICATION	19-09-16
B	ISSUED FOR INFORMATION	15-07-16
A	ISSUED FOR SSD APPLICATION	03-09-15

Bar Scales

0 10 20 30 40 50m

1 : 500 @ FULL SCALE 1 : 1000 @ HALF SCALE

Key Plan

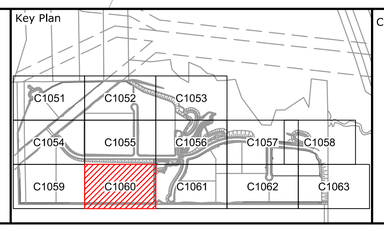

Client

Goodman

Scales	1 : 500	Drawn	JB
		Designed	JB
Grid	MGA	Checked	AMc
Height Datum	AHD	Approved	

THIS DRAWING CANNOT BE COPIED OR REPRODUCED IN ANY FORM OR USED FOR ANY OTHER PURPOSE OTHER THAN THAT ORIGINALLY INTENDED WITHOUT THE WRITTEN PERMISSION OF AT&L

Project

OAKDALE SOUTH ESTATE INDUSTRIAL DEVELOPMENT

Title

SERVICES AND UTILITIES COORDINATION PLAN SHEET 10

Civil Engineers and Project Managers

at&l

Level 7, 153 Walker Street
North Sydney NSW 2060
ABN 96 130 882 405
Tel: 02 9439 1777
Fax: 02 9923 1055
www.atl.net.au
info@atl.net.au

Status

FOR APPROVAL
NOT TO BE USED FOR CONSTRUCTION

A1

Drawing No.	Project No.	Issue
C1060	14-193	C

100mm on Original

F:\14-193 Oakdale South\Drgs\Civil\Final\1000_Infrastructure\C1060.dwg

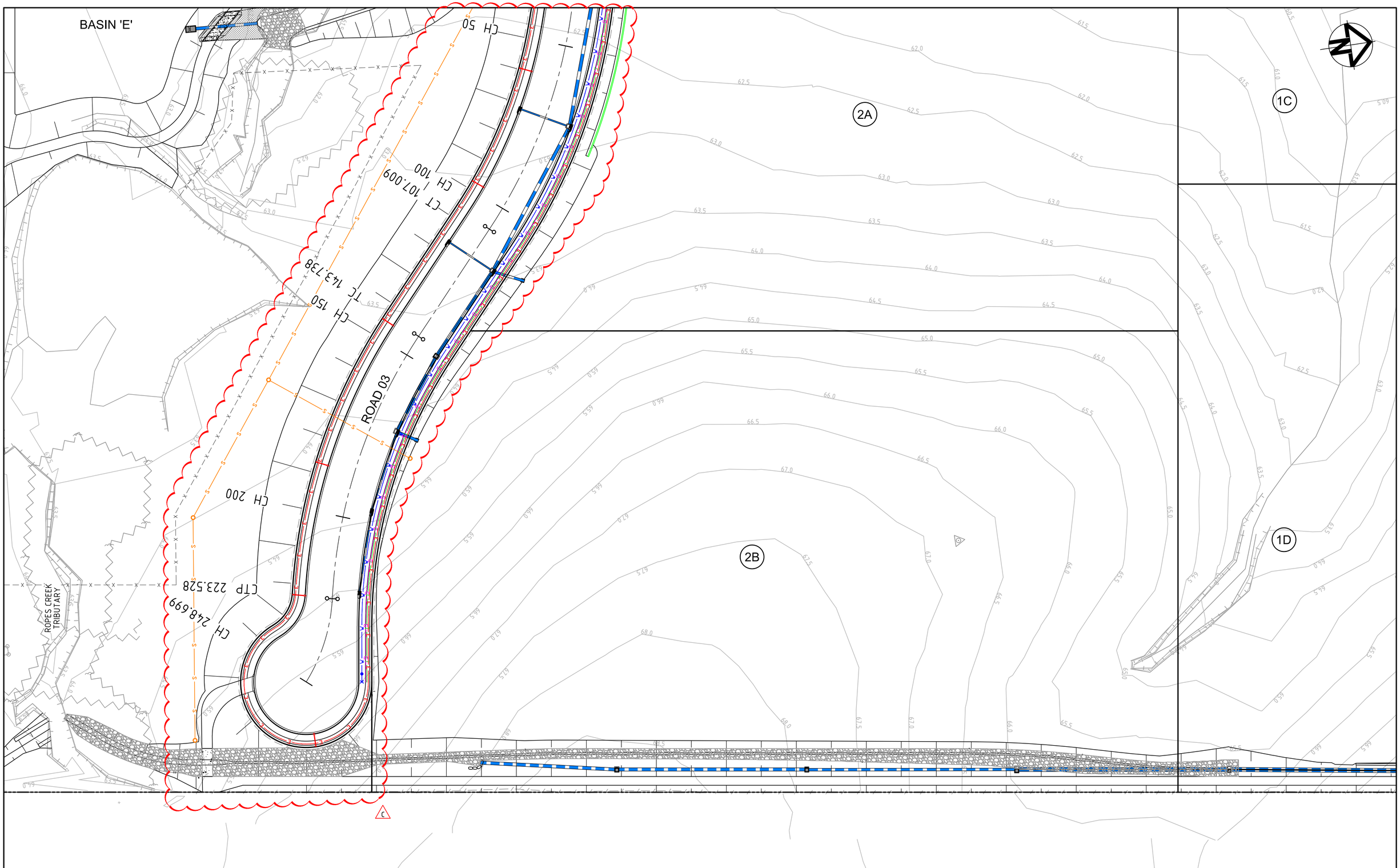

Issue	Description	Date
C	ISSUED FOR S96 APPLICATION	19-09-16
B	ISSUED FOR INFORMATION	15-07-16
A	ISSUED FOR SSD APPLICATION	03-09-15

100mm on Original

Bar Scales

0 10 20 30 40 50m

1 : 500 @ FULL SCALE 1 : 1000 @ HALF SCALE

Key Plan

C1051 C1052 C1053 C1054 C1055 C1056 C1057 C1058 C1059 C1060 C1061 C1062 C1063

Client

Goodman

Scales	1 : 500	Drawn	JB
		Designed	JB
Grid	MGA	Checked	AMc
Height Datum	AHD	Approved	

THIS DRAWING CANNOT BE COPIED OR REPRODUCED IN ANY FORM OR USED FOR ANY OTHER PURPOSE OTHER THAN THAT ORIGINALLY INTENDED WITHOUT THE WRITTEN PERMISSION OF AT&L

Project

OAKDALE SOUTH ESTATE INDUSTRIAL DEVELOPMENT

Title

SERVICES AND UTILITIES COORDINATION PLAN SHEET 11

Civil Engineers and Project Managers

at&l

Level 7, 153 Walker Street
North Sydney NSW 2060
ABN 96 130 882 405
Tel: 02 9439 1777
Fax: 02 9923 1055
www.atl.net.au
info@atl.net.au

Status

FOR APPROVAL
NOT TO BE USED FOR CONSTRUCTION

A1

Drawing No.	Project No.	Issue
C1061	14-193	C

F:\14-193 Oakdale South\Drgs\Civil\Final\1000_Infrastructure\C1061.dwg

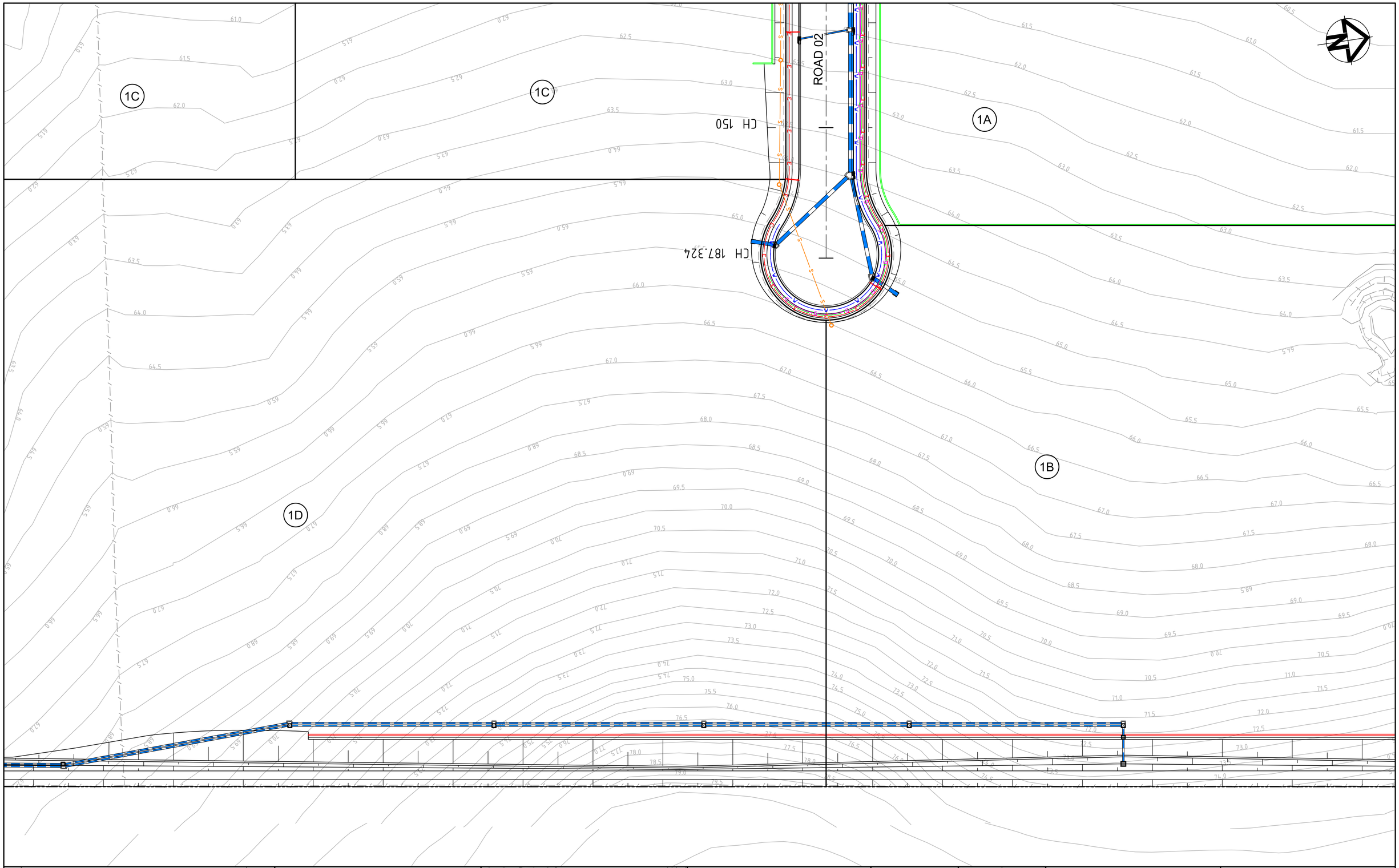

Issue	Description	Date
C	ISSUED FOR S96 APPLICATION	19-09-16
B	ISSUED FOR INFORMATION	15-07-16
A	ISSUED FOR SSD APPLICATION	03-09-15

100mm on Original

Bar Scales

0 10 20 30 40 50m

1 : 500 @ FULL SCALE 1 : 1000 @ HALF SCALE

Key Plan

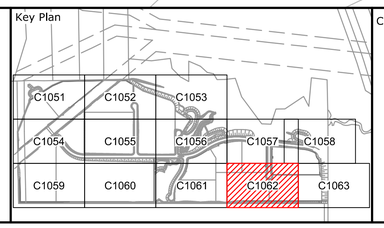

Client

Goodman

Scales	1 : 500	Drawn	JB
		Designed	JB
Grid	MGA	Checked	AMc
Height Datum	AHD	Approved	

THIS DRAWING CANNOT BE COPIED OR REPRODUCED IN ANY FORM OR USED FOR ANY OTHER PURPOSE OTHER THAN THAT ORIGINALLY INTENDED WITHOUT THE WRITTEN PERMISSION OF AT&L

Project

OAKDALE SOUTH ESTATE INDUSTRIAL DEVELOPMENT

Title

SERVICES AND UTILITIES COORDINATION PLAN SHEET 12

Civil Engineers and Project Managers

at&l

Level 7, 153 Walker Street
North Sydney NSW 2060
ABN 96 130 882 405
Tel: 02 9439 1777
Fax: 02 9923 1055
www.atl.net.au
info@atl.net.au

Status

FOR APPROVAL
NOT TO BE USED FOR CONSTRUCTION

A1

Drawing No.	Project No.	Issue
C1062	14-193	C

F:\14-193 Oakdale South\Drgs\Civil\Final\1000_Infrastructure\C1062.dwg

1A

1B

FUTURE SOUTHERN LINK ROAD

MILLNER AVENUE

OAKDALE CENTRAL
LOT 3

OAKDALE
CENTRAL
LOT 4
BE 70.0

LEVELS SHOWN ON
PLANS T.B.C. ±500mm

Issue	Description	Date
C	ISSUED FOR S96 APPLICATION	19-09-16
B	ISSUED FOR INFORMATION	15-07-16
A	ISSUED FOR SSD APPLICATION	03-09-15

Bar Scales

0 10 20 30 40 50m

1 : 500 @ FULL SCALE 1 : 1000 @ HALF SCALE

Key Plan

C1051 C1052 C1053
C1054 C1055 C1056 C1057 C1058
C1059 C1060 C1061 C1062 C1063

Client

Goodman

Scales	1 : 500	Drawn	JB
		Designed	JB
Grid	MGA	Checked	AMc
Height Datum	AHD	Approved	

THIS DRAWING CANNOT BE COPIED OR REPRODUCED IN ANY FORM OR USED FOR ANY OTHER PURPOSE OTHER THAN THAT ORIGINALLY INTENDED WITHOUT THE WRITTEN PERMISSION OF AT&L

Project
OAKDALE SOUTH
ESTATE
INDUSTRIAL DEVELOPMENT

Title
SERVICES AND
UTILITIES COORDINATION
PLAN
SHEET 13

Civil Engineers and Project Managers
at&l
Level 7, 153 Walker Street
North Sydney NSW 2060
ABN 96 130 882 405
Tel: 02 9439 1777
Fax: 02 9923 1055
www.atl.net.au
info@atl.net.au

Status
FOR APPROVAL
NOT TO BE USED FOR CONSTRUCTION

A1

Drawing No.	Project No.	Issue
C1063	14-193	C

100mm on Original

F:\14-193 Oakdale South\Drgs\Civil\Final\1000_Infrastructure\C1063.dwg

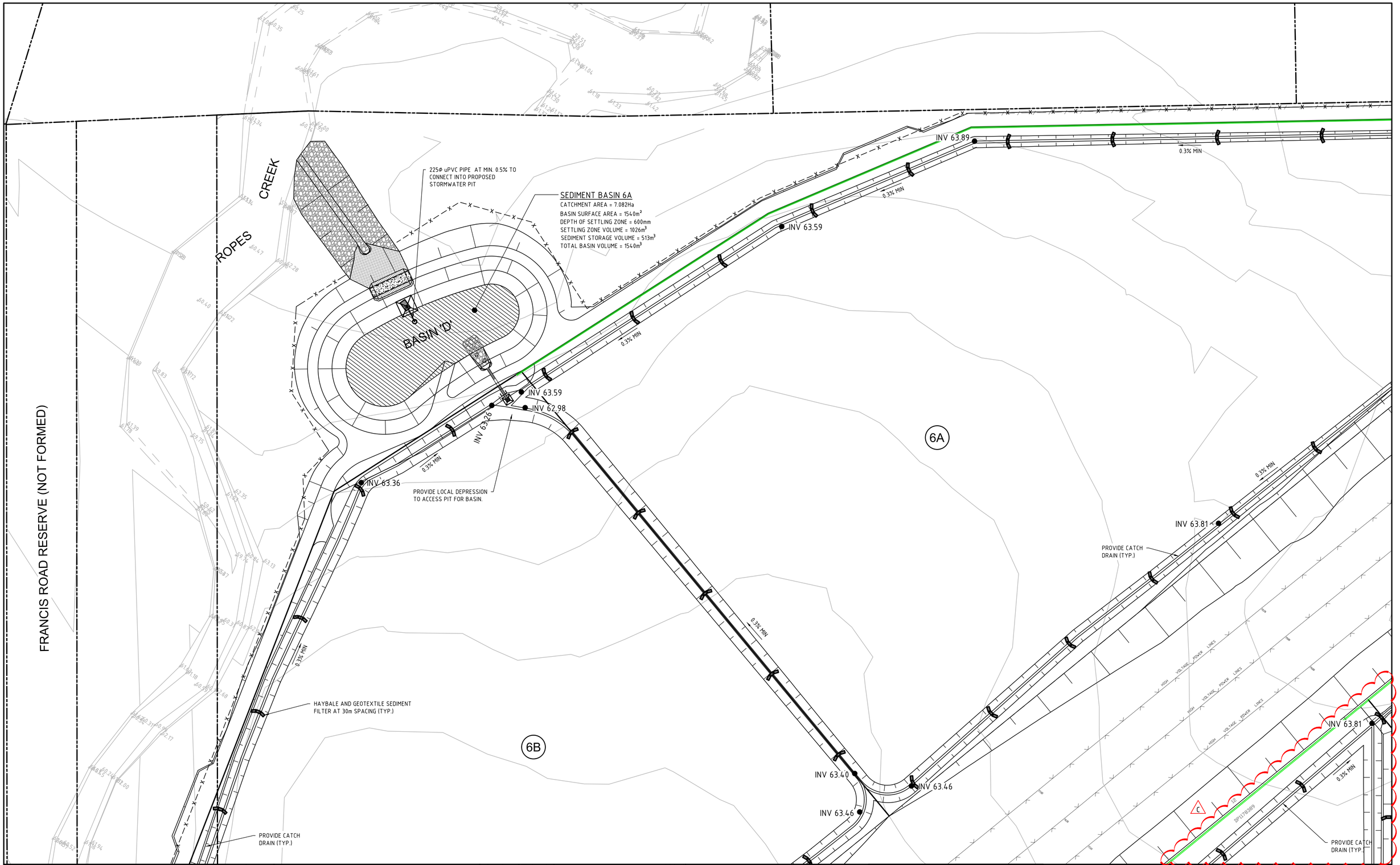

Issue	Description	Date
C	ISSUED FOR S96 APPLICATION	19-09-16
B	ISSUED FOR INFORMATION	15-07-16
A	ISSUED FOR SSD APPLICATION	03-09-15

100mm on Original

Bar Scales

0 10 20 30 40 50m

1 : 500 @ FULL SCALE 1 : 1000 @ HALF SCALE

Key Plan

C1071 C1072 C1073 C1074 C1075 C1076 C1077 C1078 C1079 C1080 C1081 C1082 C1083

Client

Goodman

Scales	1 : 500	Drawn	JB
		Designed	JB
Grid	MGA	Checked	AMc
Height Datum	AHD	Approved	

THIS DRAWING CANNOT BE COPIED OR REPRODUCED IN ANY FORM OR USED FOR ANY OTHER PURPOSE OTHER THAN THAT ORIGINALLY INTENDED WITHOUT THE WRITTEN PERMISSION OF AT&L

Project

OAKDALE SOUTH ESTATE INDUSTRIAL DEVELOPMENT

Title

EROSION AND SEDIMENT CONTROL PLAN SHEET 1

Civil Engineers and Project Managers

at&l

Level 7, 153 Walker Street
North Sydney NSW 2060
ABN 96 130 882 405
Tel: 02 9439 1777
Fax: 02 9923 1055
www.atl.net.au
info@atl.net.au

Status

FOR APPROVAL
NOT TO BE USED FOR CONSTRUCTION

A1

Drawing No.	Project No.	Issue
C1071	14-193	C

F:\14-193 Oakdale South\Drgs\Civil\Final\1000_Infrastructure\C1071.dwg