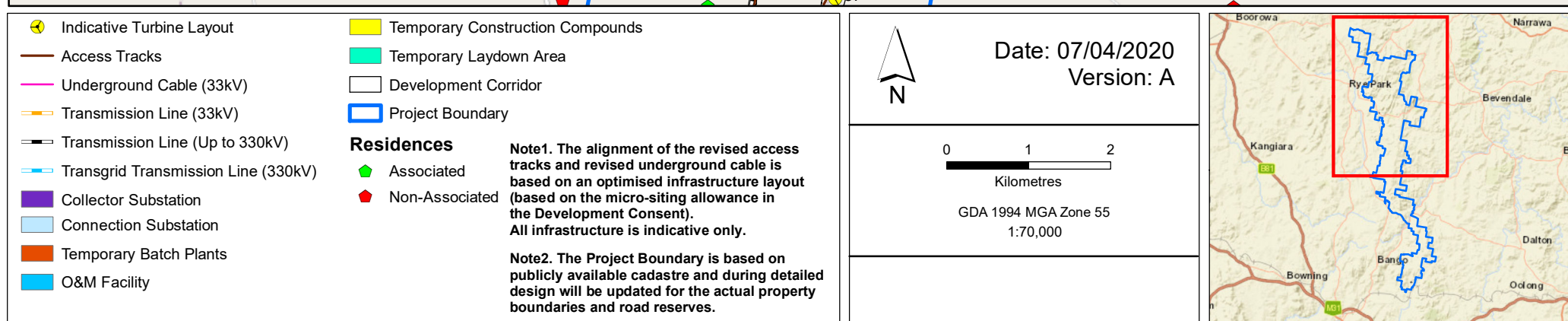
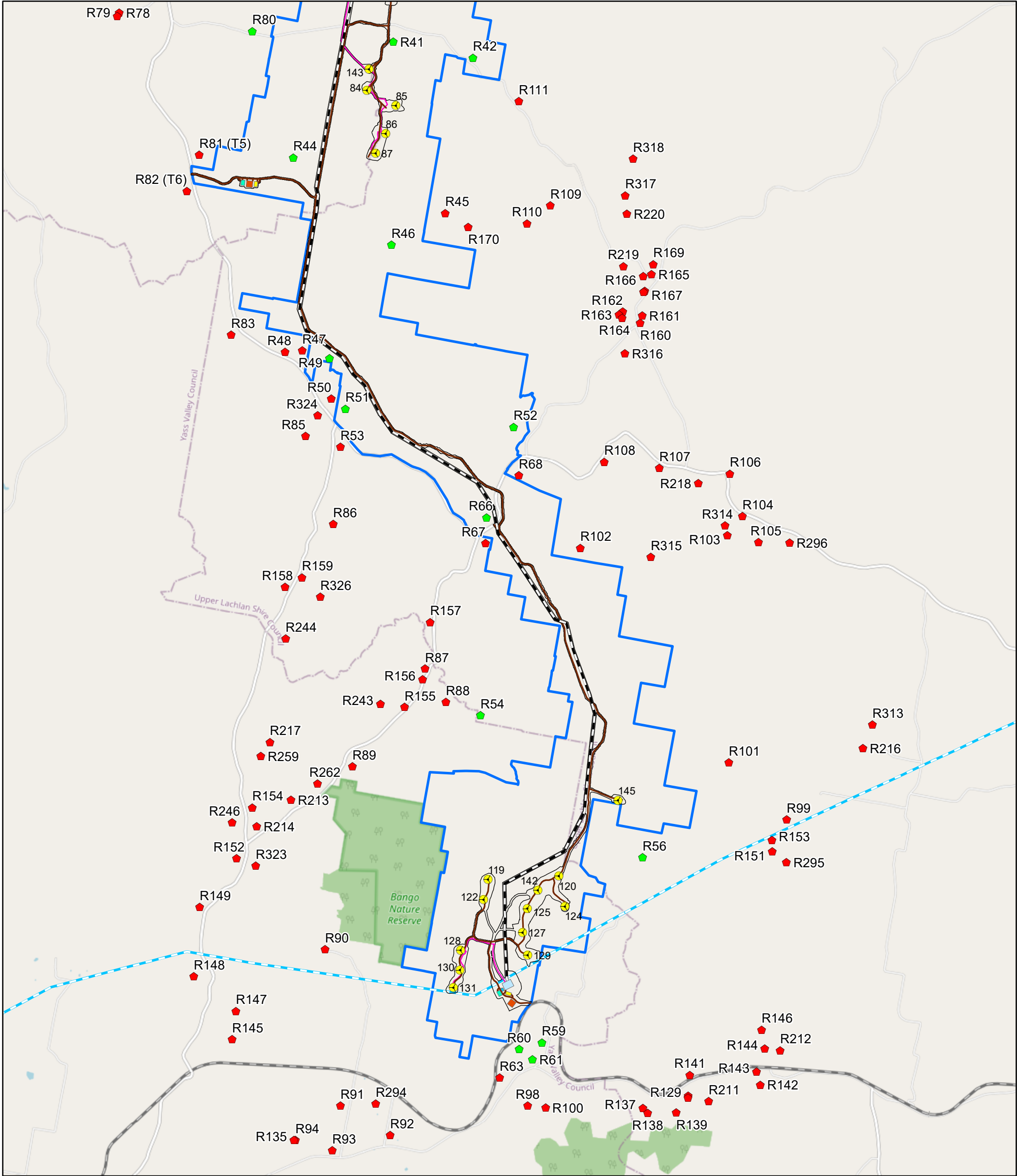

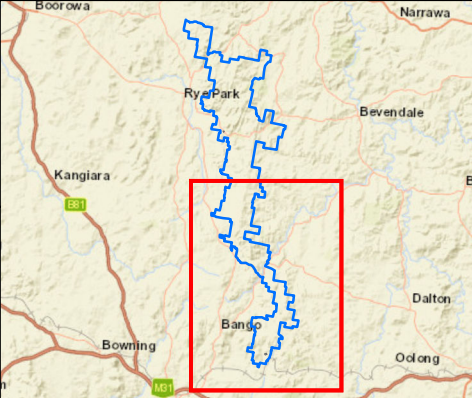


## C.2 DEVELOPMENT LAYOUT





<ul style="list-style-type: none"><li>Indicative Turbine Layout</li><li>Access Tracks</li><li>Underground Cable (33kV)</li><li>Transmission Line (33kV)</li><li>Transmission Line (Up to 330kV)</li><li>Transgrid Transmission Line (330kV)</li><li>Collector Substation</li><li>Connection Substation</li><li>Temporary Batch Plants</li><li>O&amp;M Facility</li></ul>	<ul style="list-style-type: none"><li>Temporary Construction Compounds</li><li>Temporary Laydown Area</li><li>Development Corridor</li><li>Project Boundary</li></ul> <p><b>Residences</b></p> <ul style="list-style-type: none"><li>Associated</li><li>Non-Associated</li></ul>	<p><b>Note1.</b> The alignment of the revised access tracks and revised underground cable is based on an optimised infrastructure layout (based on the micro-siting allowance in the Development Consent). All infrastructure is indicative only.</p> <p><b>Note2.</b> The Project Boundary is based on publicly available cadastre and during detailed design will be updated for the actual property boundaries and road reserves.</p>	<div><p>N</p></div> <div><p>Date: 07/04/2020 Version: A</p></div> <div><p>0 1 2 Kilometres</p><p>GDA 1994 MGA Zone 55 1:70,000</p></div>	
--	--	--	---	---