

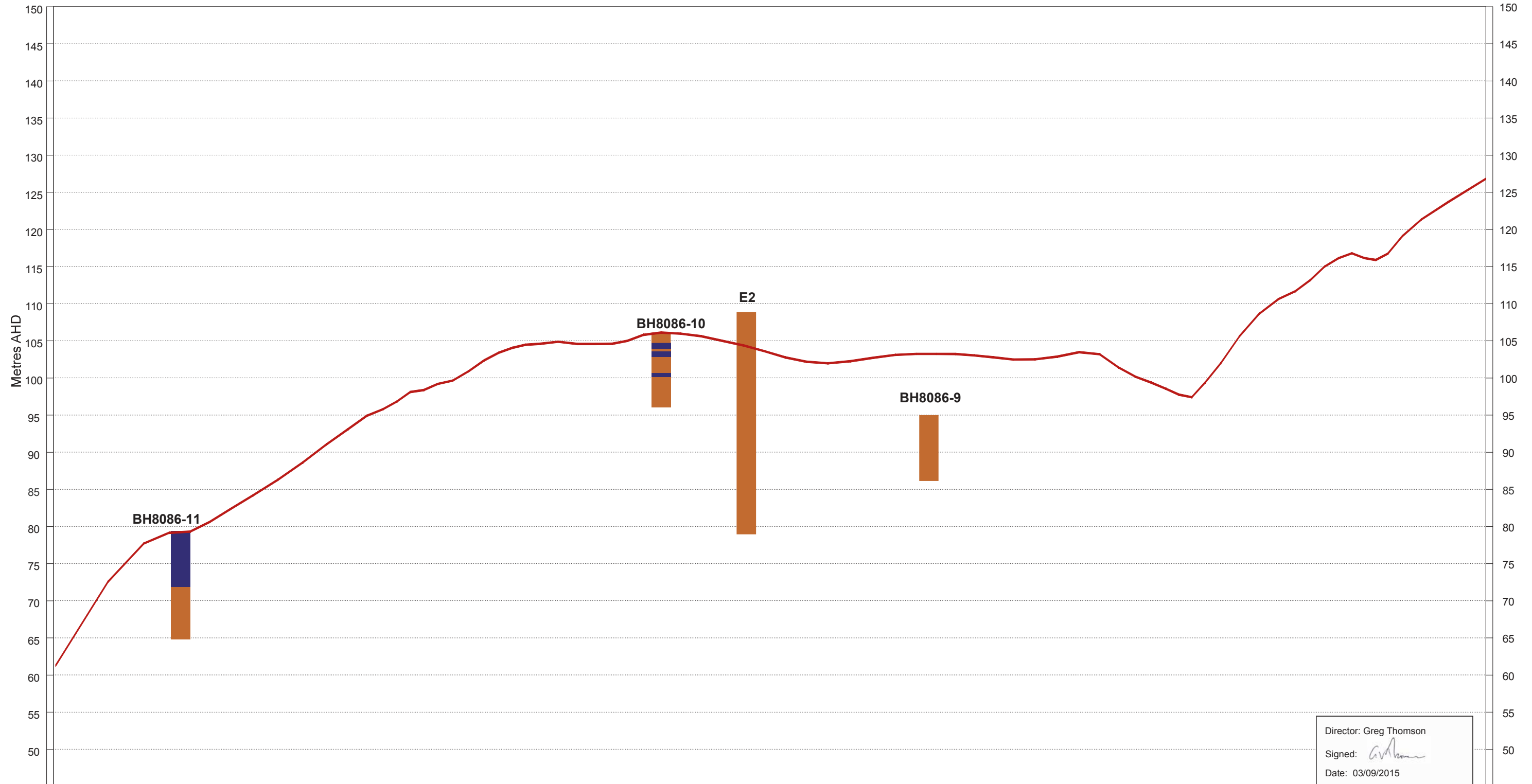
Plan of:	Martins Creek Andesite Quarry Geology Assessment - Cross Section A-A'	Location:	Off Station Street, Martins Creek, New South Wales	Source:	Daracon and VGT	Our Ref:	1417_MCGA_CS_A-A'_V1_F6A.cdr
Figure:	SIX A	Council:	Dungog Shire Council	Survey:	2014	Plan By:	TO/JD
Sheet:	1 of 1	Tenures:	N/A	Projection:	N/A	Project Manager:	GVT
Version/Date:	V1 03/09/2015	Client:	Buttai Gravel Pty Ltd (Daracon Group)	Contour Interval:	N/A	Office:	Thornton



This figure may be based on third party data which has not been verified by vgt and may not be to scale. Unless expressly agreed otherwise, this figure is intended as a guide only and vgt does not warrant its accuracy.



West

East



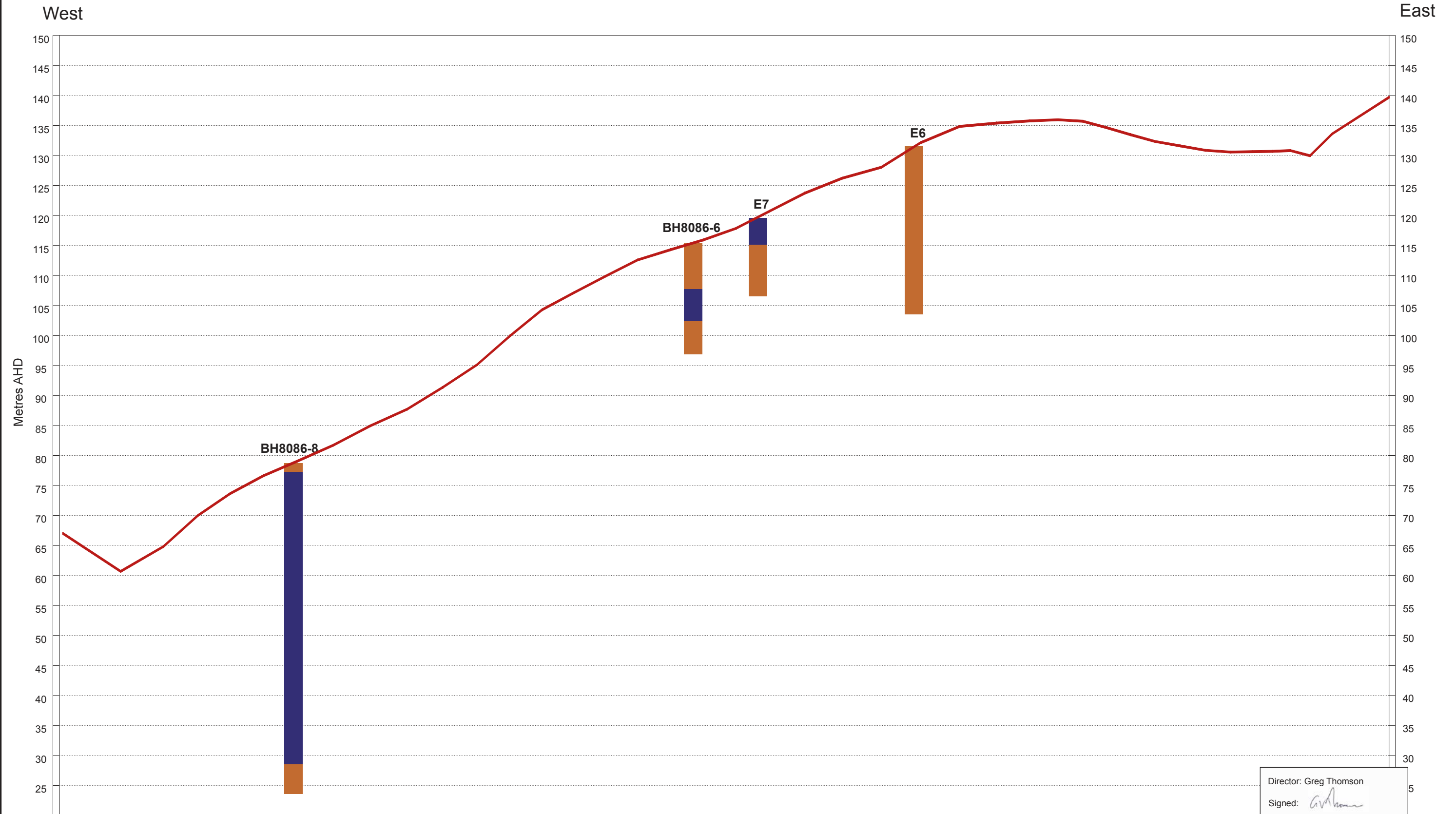
	Product
	Burden



Director: Greg Thomson
Signed: *Greg Thomson*
Date: 03/09/2015

Project Manager: Greg Thomson
Signed: *Greg Thomson*
Date: 03/09/2015

Plan of:	Martins Creek Andesite Quarry Geology Assessment - Cross Section B-B'	Location:	Off Station Street, Martins Creek, New South Wales	Source:	Daracon and VGT	Our Ref:	1417_MCGA_CS_B-B'_V1_F6B.cdr
Figure:	SIX B	Council:	Dungog Shire Council	Survey:	2014	Plan By:	TO/JD
Sheet:	1 of 1	Tenures:	N/A	Projection:	N/A	Project Manager:	GVT
Version/Date:	V1 03/09/2015	Client:	Buttai Gravel Pty Ltd (Daracon Group)	Contour Interval:	N/A	Office:	Thornton

This figure may be based on third party data which has not been verified by vgt and may not be to scale. Unless expressly agreed otherwise, this figure is intended as a guide only and vgt does not warrant its accuracy.

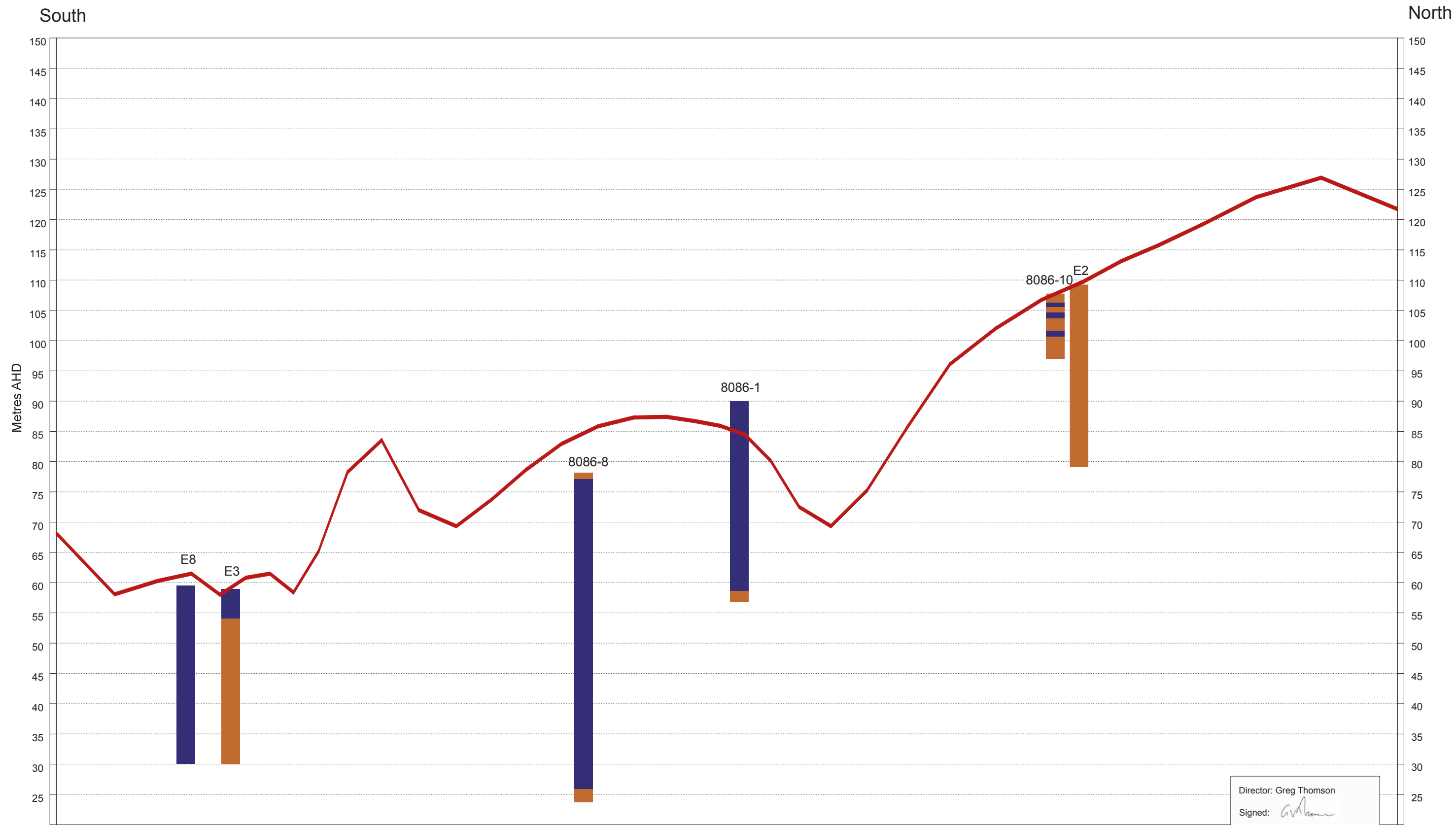




	Product
	Burden

Director: Greg Thomson
Signed: *Greg Thomson*
Date: 03/09/2015
Project Manager: Greg Thomson
Signed: *Greg Thomson*
Date: 03/09/2015

Plan of:	Martins Creek Andesite Quarry Geology Assessment - Cross Section C-C'	Location:	Off Station Street, Martins Creek, New South Wales	Source:	Daracon and VGT	Our Ref:	1417_MCGA_CS_B-B'_V1_F6C.cdr
Figure:	SIX C	Council:	Dungog Shire Council	Survey:	2014	Plan By:	TO/JD
Sheet:	1 of 1	Tenures:	N/A	Projection:	N/A	Project Manager:	GVT
Version/Date:	V1 03/09/2015	Client:	Buttai Gravel Pty Ltd (Daracon Group)	Contour Interval:	N/A	Office:	Thornton

This figure may be based on third party data which has not been verified by vgt and may not be to scale. Unless expressly agreed otherwise, this figure is intended as a guide only and vgt does not warrant its accuracy.



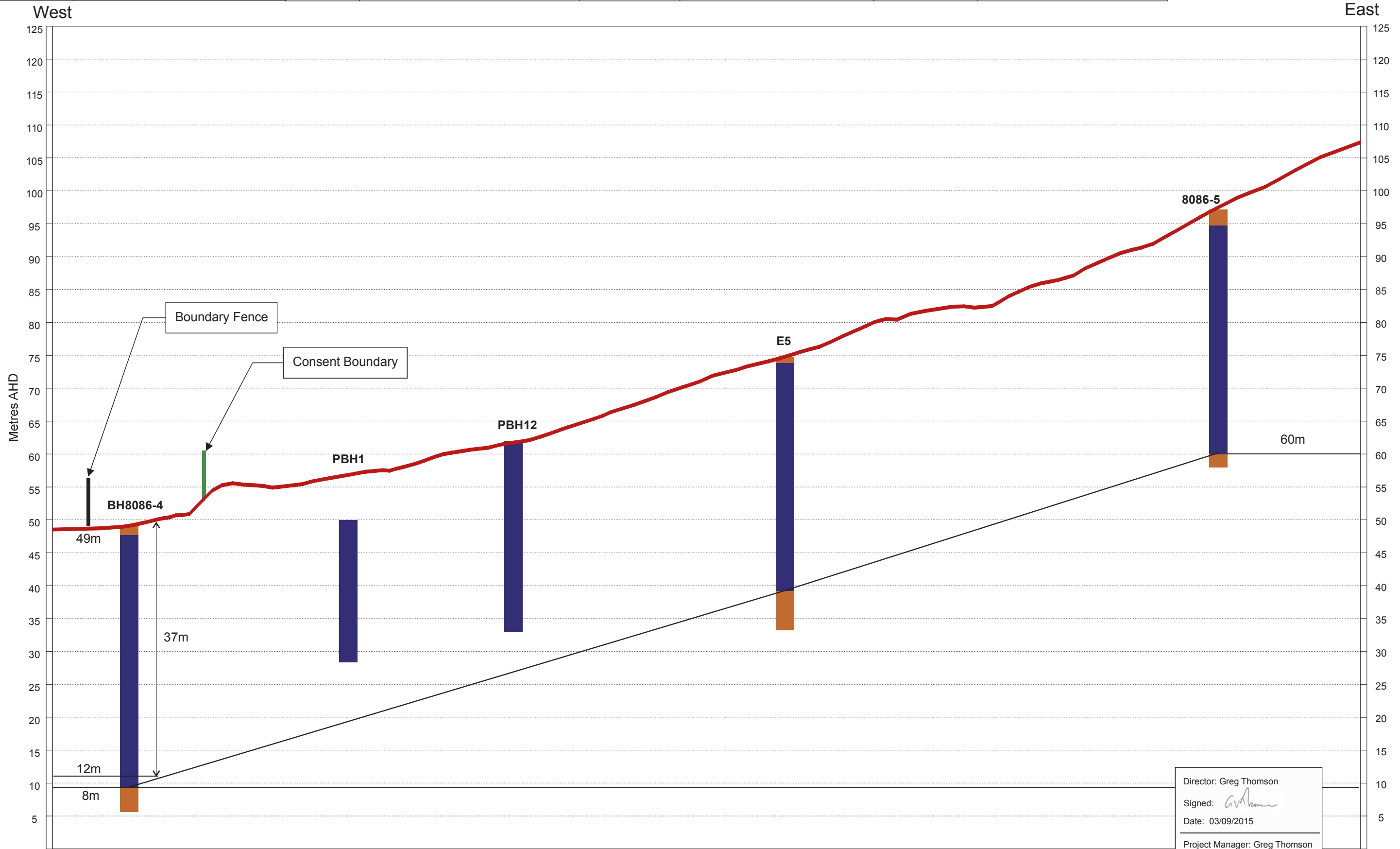
	Product
	Burden

Director: Greg Thomson
Signed: *Greg Thomson*
Date: 03/09/2015

Project Manager: Greg Thomson
Signed: *Greg Thomson*
Date: 03/09/2015

Plan of:	Martins Creek Andesite Quarry Geology Assessment - Cross Section D-D'	Location:	Off Station Street, Martins Creek, New South Wales	Source:	Daracon and VGT	Our Ref:	1417_MCGA_CS_D-D'_V1_F6D.cdr
Figure:	SIX D	Council:	Dungog Shire Council	Survey:	2014	Plan By:	TO/JD
Sheet:	1 of 1	Tenures:	N/A	Projection:	N/A	Project Manager:	GVT
Version/Date:	V1 03/09/2015	Client:	Buttai Gravel Pty Ltd (Daracon Group)	Contour Interval:	N/A	Office:	Thornton

This figure may be based on third party data which has not been verified by vgt and may not be to scale. Unless expressly agreed otherwise, this figure is intended as a guide only and vgt does not warrant its accuracy.

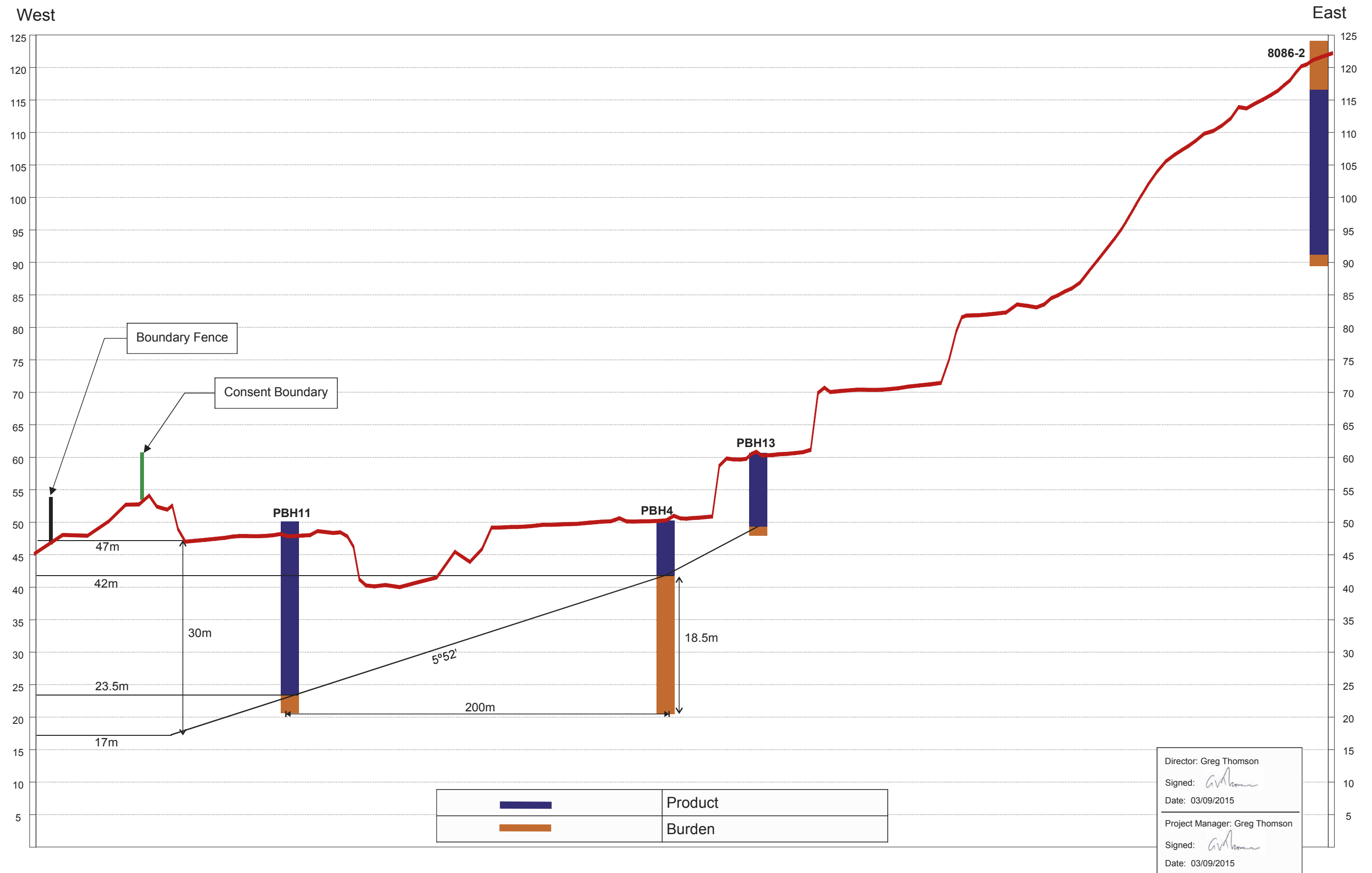


	Product
	Burden

Director: Greg Thomson
Signed: *Greg Thomson*
Date: 03/09/2015
Project Manager: Greg Thomson
Signed: *Greg Thomson*
Date: 03/09/2015

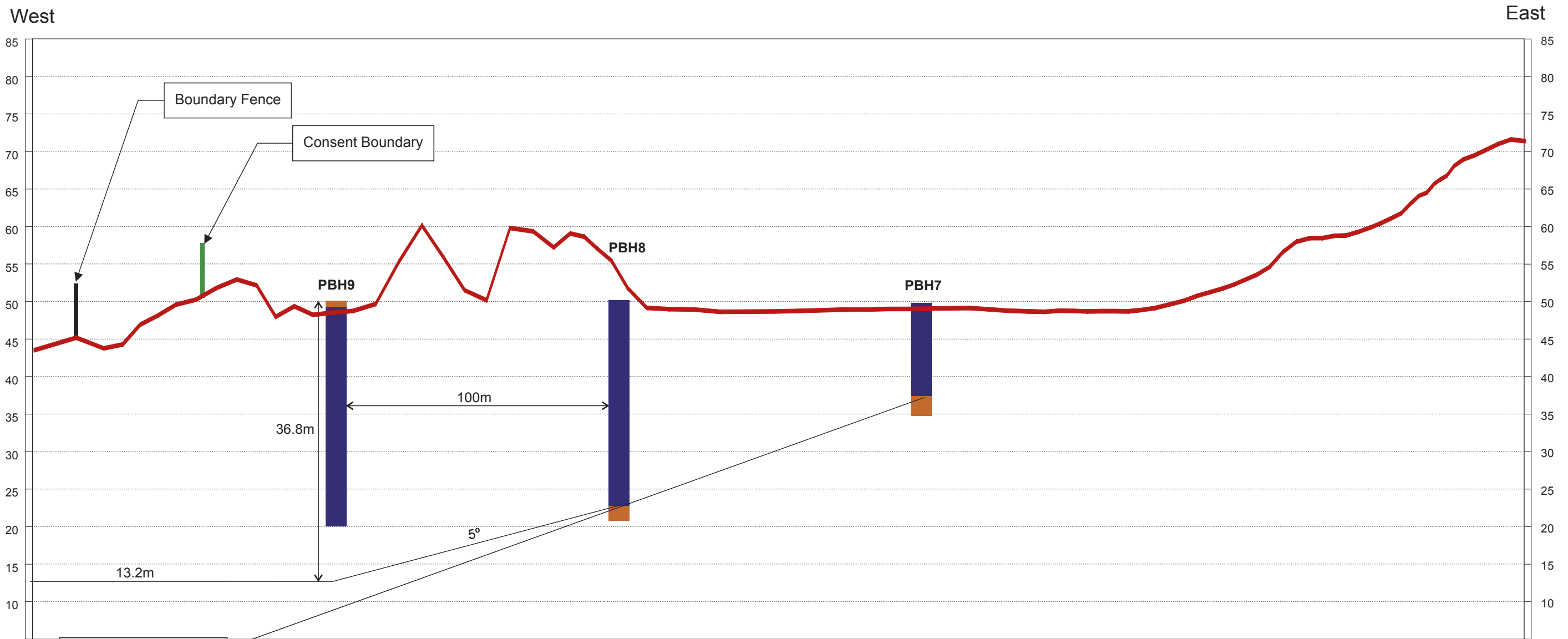
Plan of:	Martins Creek Andesite Quarry Geology Assessment - Cross Section E-E'	Location:	Off Station Street, Martins Creek, New South Wales	Source:	Daracon and VGT	Our Ref:	1417_MCGA_CS_D-D'_V1_F6E.cdr
Figure:	SIX E	Council:	Dungog Shire Council	Survey:	2014	Plan By:	TO/JD
Sheet:	1 of 1	Tenures:	N/A	Projection:	N/A	Project Manager:	GVT
Version/Date:	V1 03/09/2015	Client:	Buttai Gravel Pty Ltd (Daracon Group)	Contour Interval:	N/A	Office:	Thornton

This figure may be based on third party data which has not been verified by vgt and may not be to scale. Unless expressly agreed otherwise, this figure is intended as a guide only and vgt does not warrant its accuracy.



Plan of:	Martins Creek Andesite Quarry Geology Assessment - Cross Section F-F'	Location:	Off Station Street, Martins Creek, New South Wales	Source:	Daracon and VGT	Our Ref:	1417_MCGA_CS_F-F'_V1_F6F.cdr
Figure:	SIX F	Council:	Dungog Shire Council	Survey:	2014	Plan By:	TO/JD
Sheet:	1 of 1	Tenures:	N/A	Projection:	N/A	Project Manager:	GVT
Version/Date:	V1 03/09/2015	Client:	Buttai Gravel Pty Ltd (Daracon Group)	Contour Interval:	N/A	Office:	Thornton

This figure may be based on third party data which has not been verified by vgt and may not be to scale. Unless expressly agreed otherwise, this figure is intended as a guide only and vgt does not warrant its accuracy.



Director: Greg Thomson
Signed: *Greg Thomson*
Date: 03/09/2015

Project Manager: Greg Thomson
Signed: *Greg Thomson*
Date: 03/09/2015

	Product
	Burden

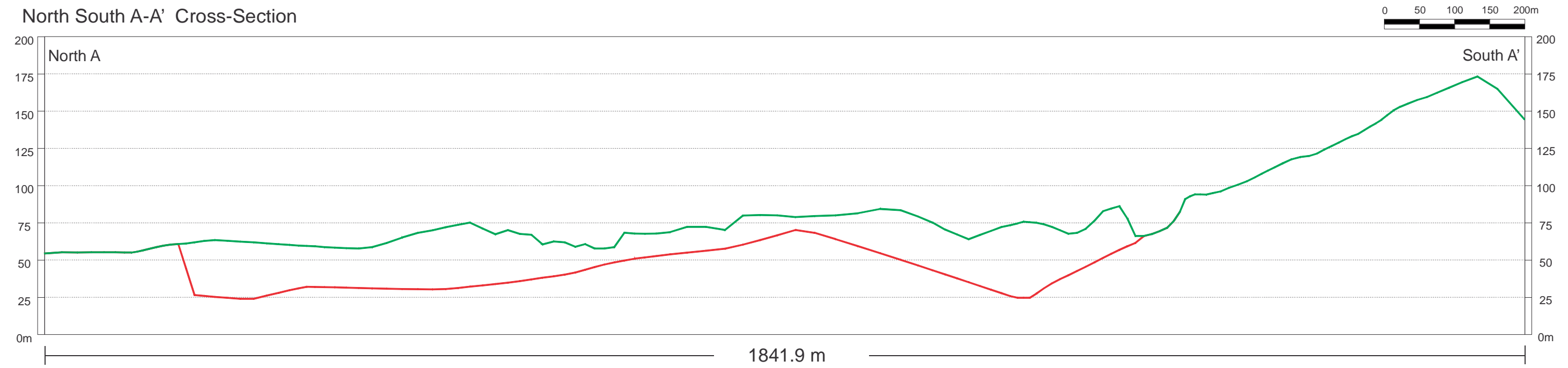
Assumed site dip to the west is 6°
Benches at 72° of 1:0.3

Plan of:	Martins Creek Andesite Quarry Geology Assessment - Existing and Post Extraction Cross Sections	Location:	Off Station Street, Martins Creek, New South Wales	Source:	Daracon and VGT	Our Ref:	1417_MCGA_CSXEP_V2_F7.cdr
Figure:	SEVEN	Council:	Dungog Shire Council	Survey:	N/A	Plan By:	SK/JD
Sheet:	1 of 1	Tenures:	N/A	Projection:	N/A	Project Manager:	GVT
Version/Date:	V1 09/09/2015	Client:	Buttai Gravel Pty Ltd (Daracon Group)	Contour Interval:	N/A	Office:	Thornton

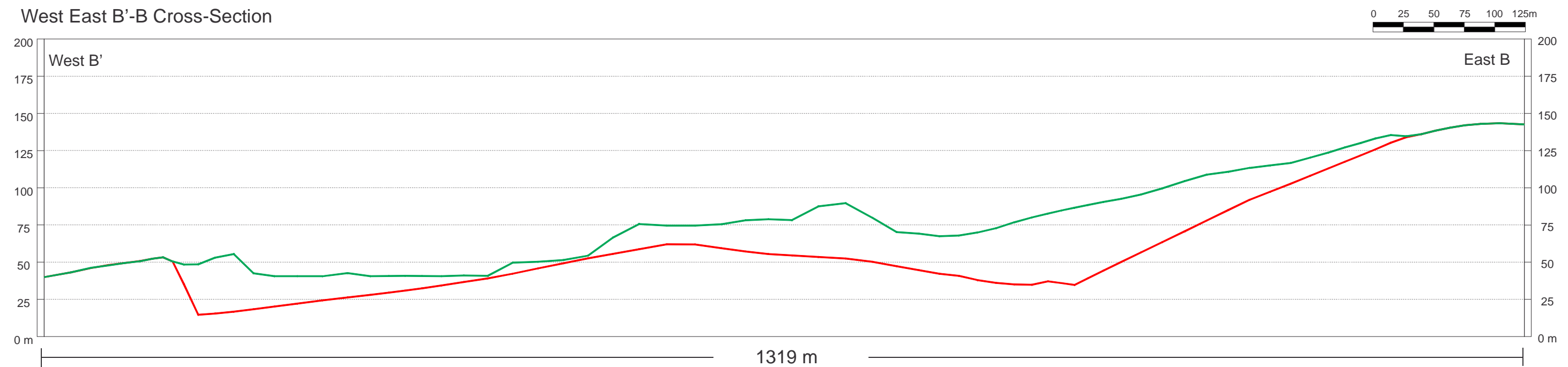
This figure may be based on third party data which has not been verified by vgt and may not be to scale. Unless expressly agreed otherwise, this figure is intended as a guide only and vgt does not warrant its accuracy.



North South A-A' Cross-Section



West East B'-B Cross-Section



Director: Greg Thomson
Signed: *Greg Thomson*
Date: 09/09/2015

Project Manager: Greg Thomson
Signed: *Greg Thomson*
Date: 09/09/2015