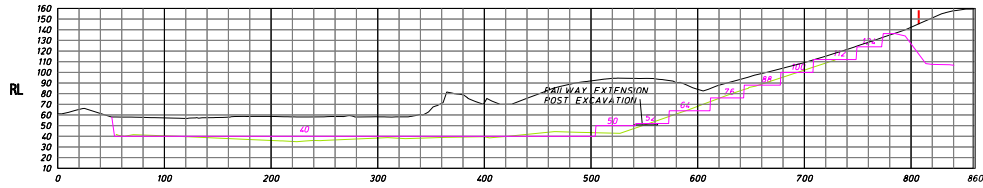
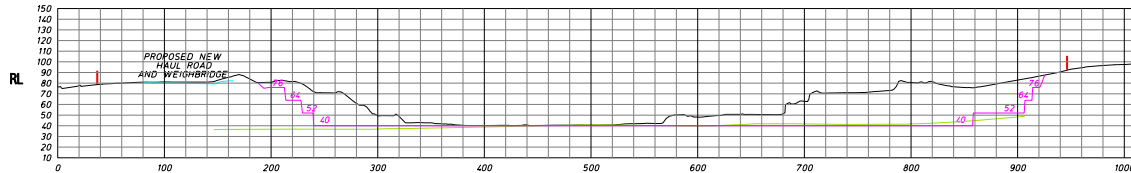


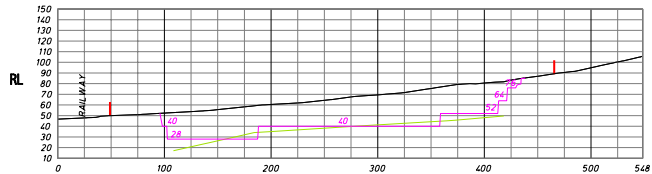
SECTION E - E1



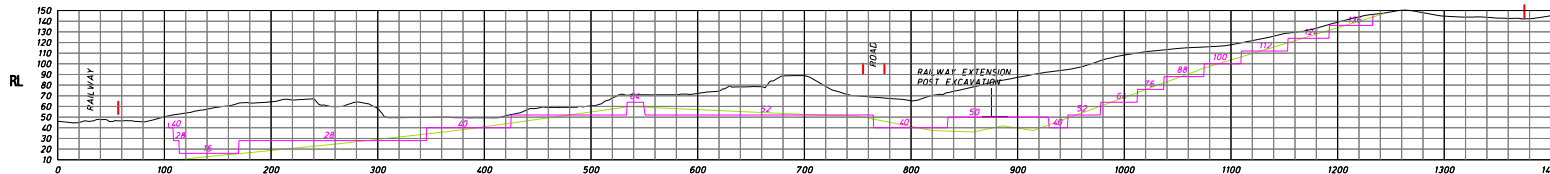
SECTION D - D1



SECTION C - C1



SECTION B - B1




SECTION A - A1

MBS

- PROPOSED PIT DESIGN
- FUTURE ACCESS ROAD
- QUARRY BOUNDARY
- GEOLOGY CONTOUR

COORDINATE SYSTEM: MGA  
DATUM: MGA  
PROJWGS: MGA UTM  
PROJWGS DATE: JUNE 2015



**DARACON**  
Est. 1983  
SURVEY AND DESIGN SERVICES

**NCPL**  
Not a Chartered Firm  
SURVEY AND DESIGN SERVICES  
Ph: 0812 140 887 email: info@ncpl.com.au

SCALE: 1:2500 AT A1  
DATE: 17/8/15  
DWN: MC  
APPD:

DARACON GROUP  
MARTINS CREEK QUARRY  
FINAL PIT DESIGN  
CROSS SECTIONS

NCPL Dwg No.  
11871/0