





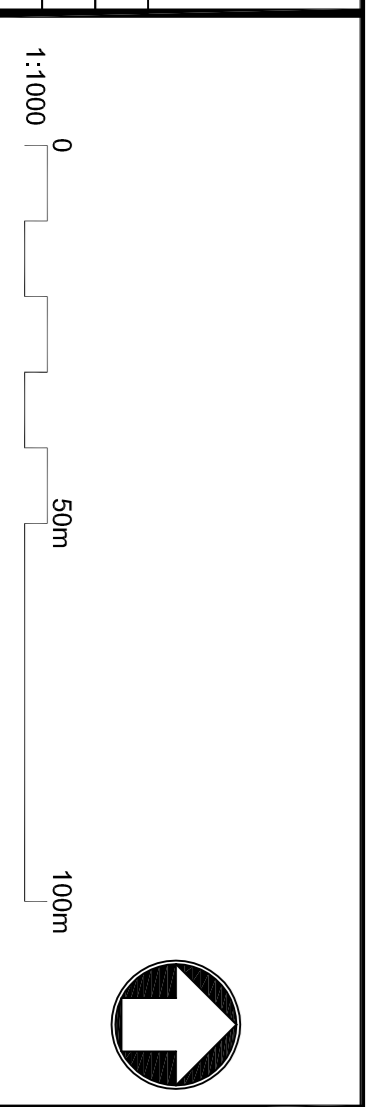

Land Use Analysis (m <sup>2</sup> )				
	Existing		Developed Design	
	Structures	South Steyne Alienated Water	Structures	Alienated Water
East	1586	-	1078	3721
West	1769	Approx. 740	2257	1263
<b>TOTAL</b>	<b>4095</b>	<b>7446</b>	<b>3414</b>	<b>5236</b>



Land Use Legend	
	Existing Structure
	Proposed Structure - Developed Design
	Alienated Water - Existing
	Alienated Water Developed Design

© Mott MacDonald  
 This document should not be relied on or used in circumstances other than those for which it was originally prepared and for which Mott MacDonald was commissioned. Mott MacDonald accepts no responsibility for the document to any other party other than the person by whom it was commissioned.

Rev	Date	Drawn	Description	KA	SH	SH
P2	19.08.15	SF	Removal of Schematic Design Information	KA	SH	SH
P1	30.04.15	SF	Issued for DA	RH	SH	SH

Level 10, 383 Kent Street  
 Australia  
 Sydney, NSW 2000  
 PO Box 61678  
 QAS Sydney NSW 1220  
 Tel: 02 9550 6200  
 Fax: 02 9550 6201  
 www.mottmacdonald.com.au

Client



Title  
**Cockle Bay Marine Structures  
 Developed Design  
 Land use Analysis**

Designed	SF	Eng check	KA	
Drawn	SF	Coordination	SH	
Dwg check	KA	Approved	SH	
Scale at A1	1:1000	Status	INF	
Drawing Number	MMD-341498-C-DR-3100		Sec	STD