

## **Appendix 13**

### *Project Montages and Modelling*




Outline of material stockpiles behind existing 25m vegetation buffer zone

**Outline of material stockpiles behind existing 25m vegetation buffer zone**



Outline of material stockpiles behind existing 25m vegetation buffer zone noise bund and fence

**Outline of material stockpiles behind existing 25m vegetation buffer zone noise bund and fence**






**Outline of material stockpiles behind existing 25m vegetation buffer zone and noise bund**



**Outline of material stockpiles behind existing 25m vegetation buffer zone, noise bund and fence**





Distant view of proposed materials recycling centre hidden behind existing vegetation.

Distant view of proposed materials recycling centre hidden behind existing vegetation




Distant view of proposed materials recycling centre

Distant view of proposed materials recycling centre hidden behind existing vegetation.

Distant view of proposed materials recycling centre and distant view of proposed materials recycling centre hidden behind existing vegetation




# View from Leacocks Lane GWS Materials Recycling Facility






**BEFORE**  
**View from North East**  
Proposed Materials Recycling Facility






**FINAL**  
**View from North East**  
Proposed Materials Recycling Facility





**INTERIM**  
**View from South East**  
Proposed Materials Recycling Facility





**FINAL**  
**View from South East**  
Proposed Materials Recycling Facility

