



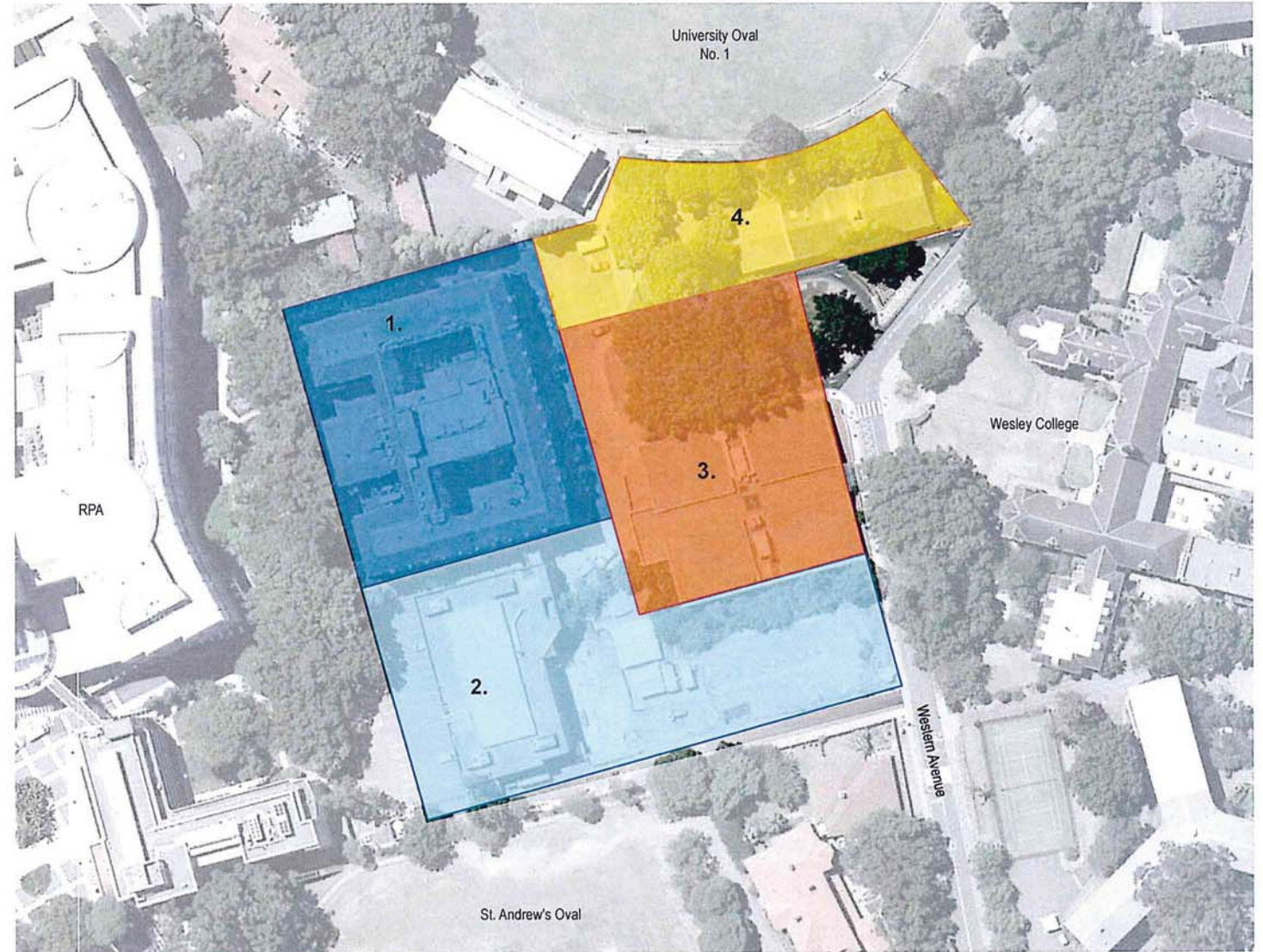









LOCATION PLAN

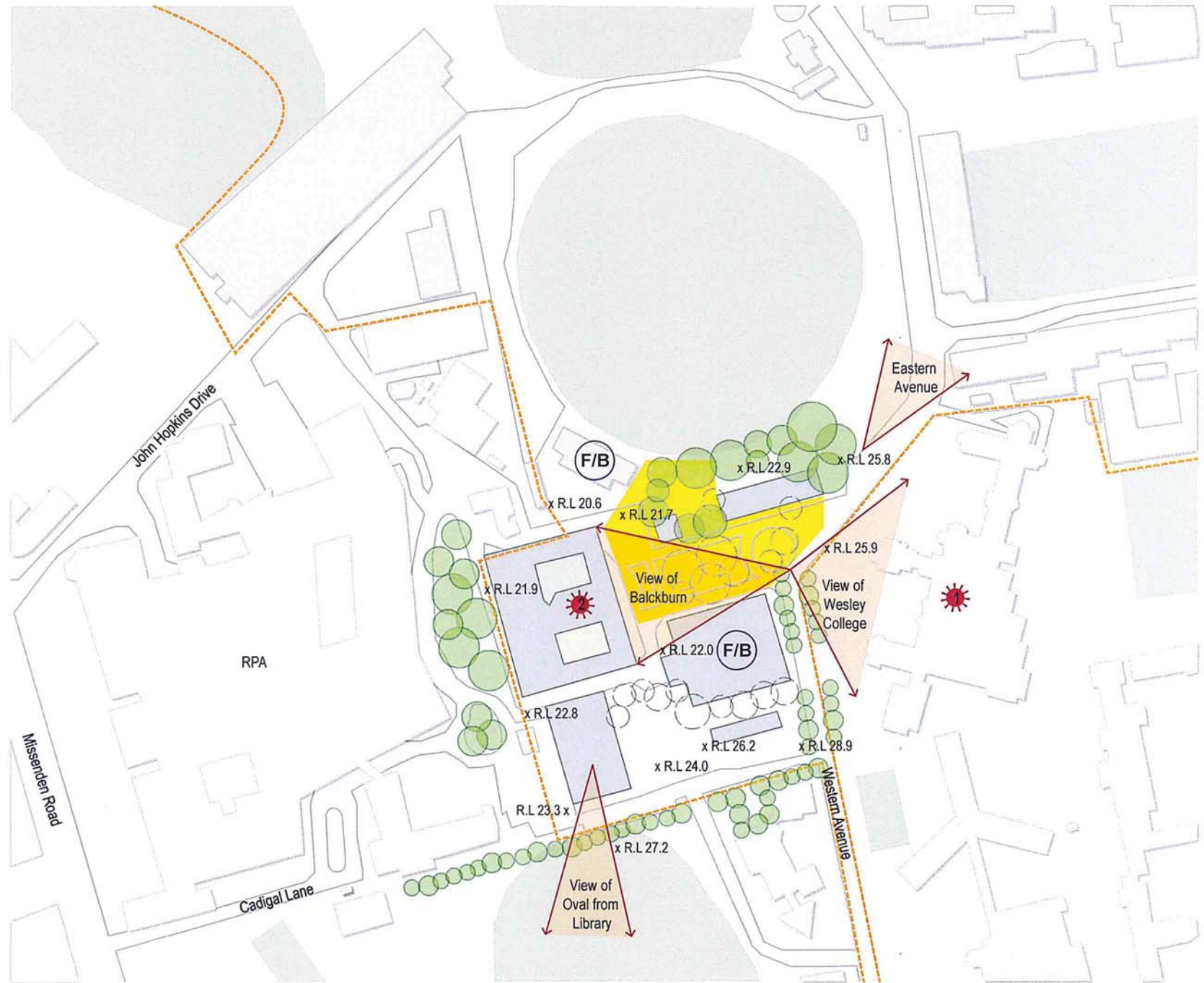
-  1. Existing Blackburn Building Site
-  2. Existing Bosch and Glasshouse Site
-  3. Existing Bosch Lecture Theatres Site
-  4. Existing Victor Coppleson/QE II Building Site



E-DIA-02

SIGNIFICANT OPEN SPACE & CONTEXTUAL RELATIONSHIPS EXISTING

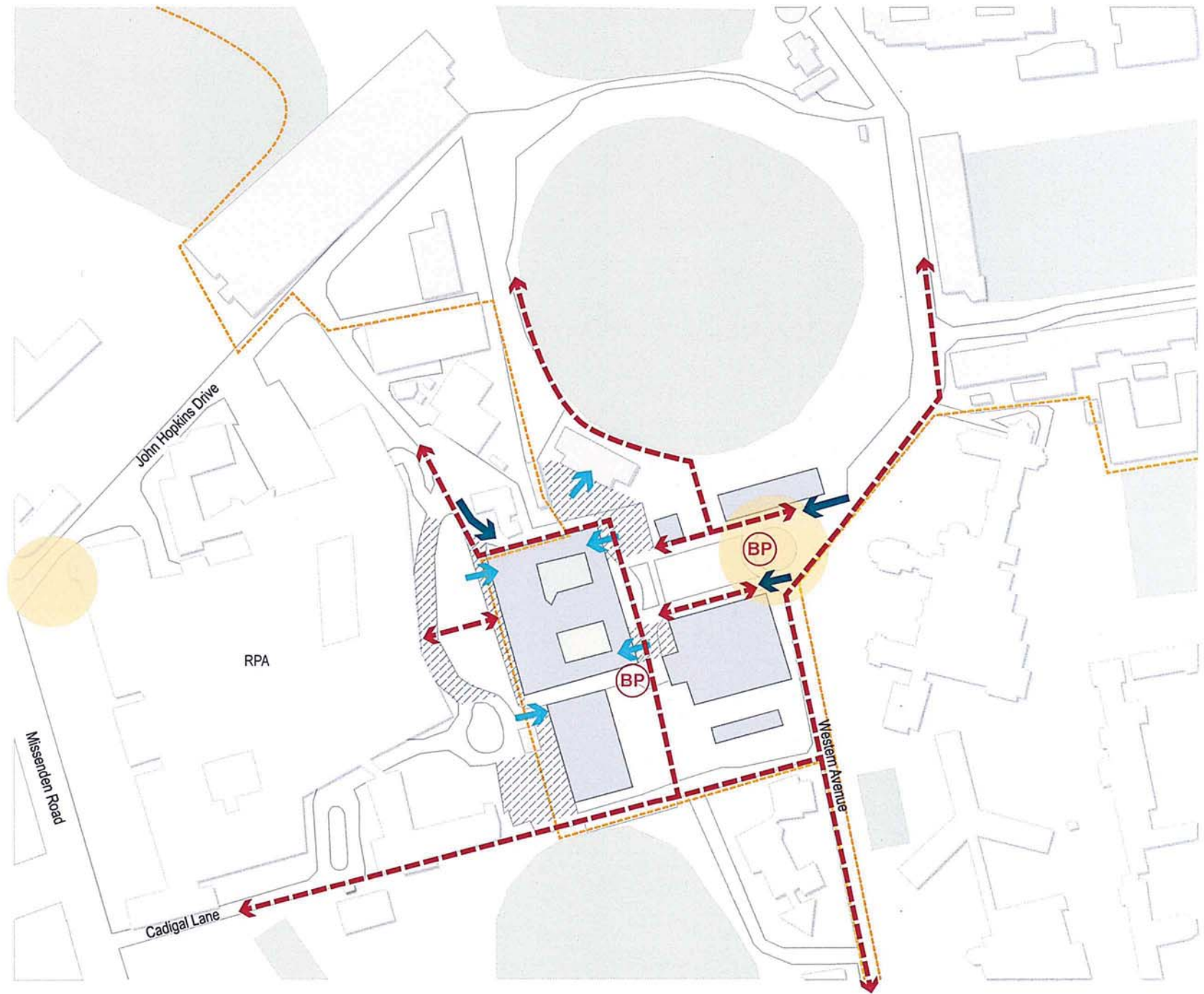
- x RL 22.0 R.L
-  Open Space
-  Retained Trees
-  Removed Trees
-  Views
-  Heritage Asset
1. Wesley College
2. Blackburn Building
-  Food/Beverage
-  Campus Boundary



E-DIA-03









VEHICULAR & PEDESTRIAN ACCESS EXISTING

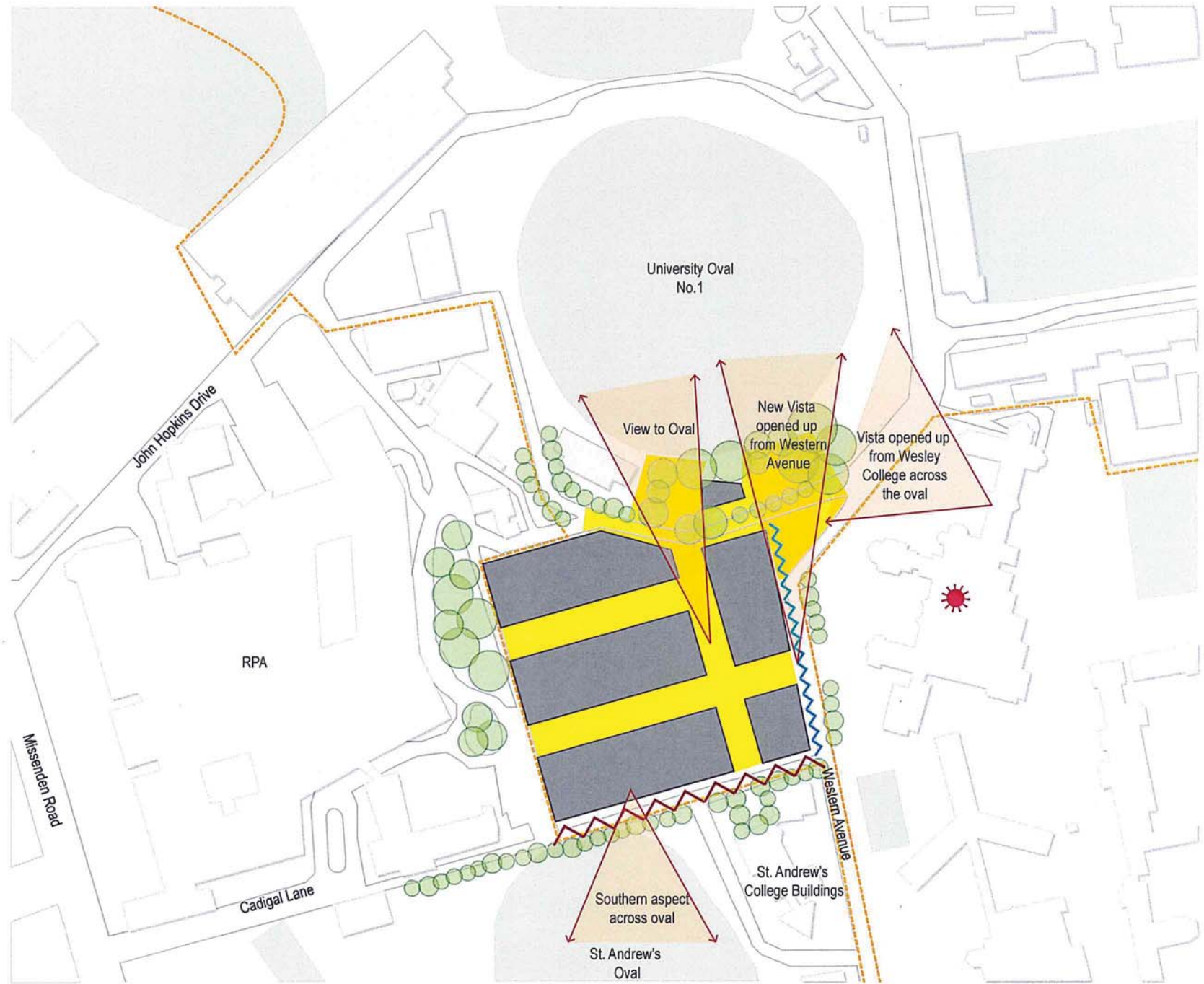
-  Vehicle Access
-  Loading Dock
-  Above Ground Parking
-  Pedestrian Access (Not well connected)
-  Gateway
-  Bicycle Parking
-  Campus Boundary



E-DIA-04-RevA

OPEN SPACE & CONTEXTUAL RELATIONSHIPS PROPOSED



- x R.L 22.0 R.L
-  Open Space
-  Retained Trees
-  Views
-  Heritage Asset Wesley College
-  Active Edges
-  Improved Interface and Connectivity with St. Andrews College
-  Campus Boundary
-  Proposed Building Footprint



	Total Envelope Footprint area (m ²)	Max GFA (m ²)	Built GFA - Assumed 82.5% of Max GFA (m ²)
1.-	12,960	75,500	62,288
4.			

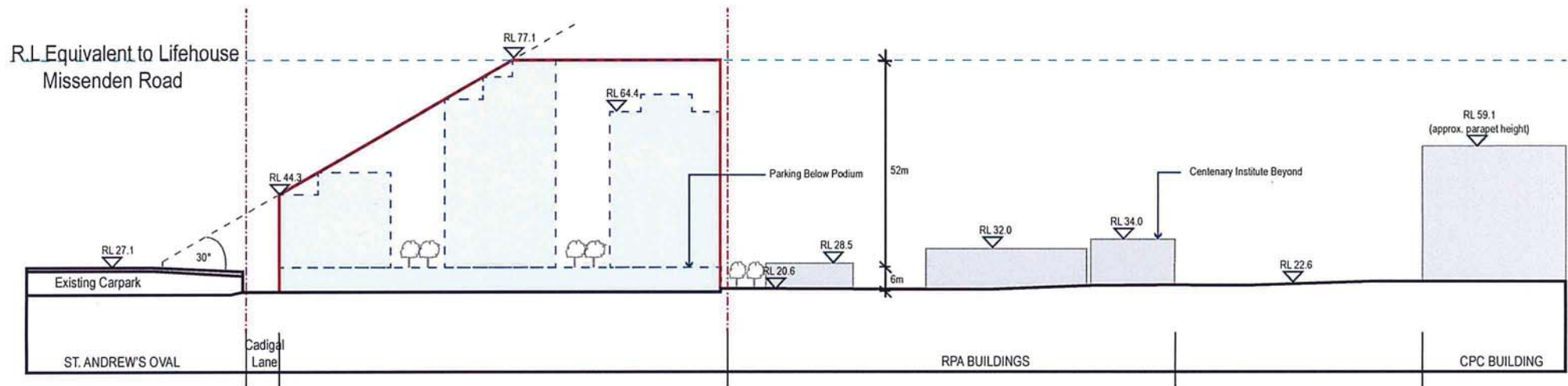
All areas are approximate

LEGEND:

-  Proposed Building Envelope
-  Indicative building forms subject to future DA



01 PROPOSED ENVELOPE PLAN

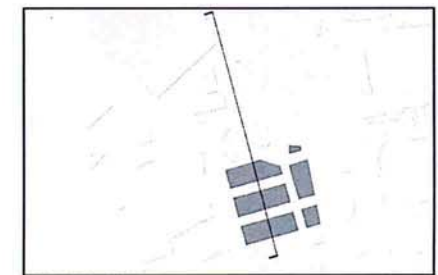


01 HEALTH - SECTION 1 PROPOSED

LEGEND:

- Site
- Existing Building
- Indicative building forms subject to future DA
- Proposed Building Envelope
- University Campus Boundary

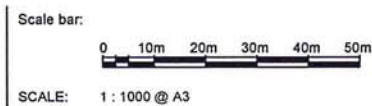
NOTE:
ALL RL'S REFER TO 2013 UNIVERSITY OF SYDNEY 3D CAMPUS SURVEY OR CITY OF SYDNEYS 3D SURVEY



KEY PLAN

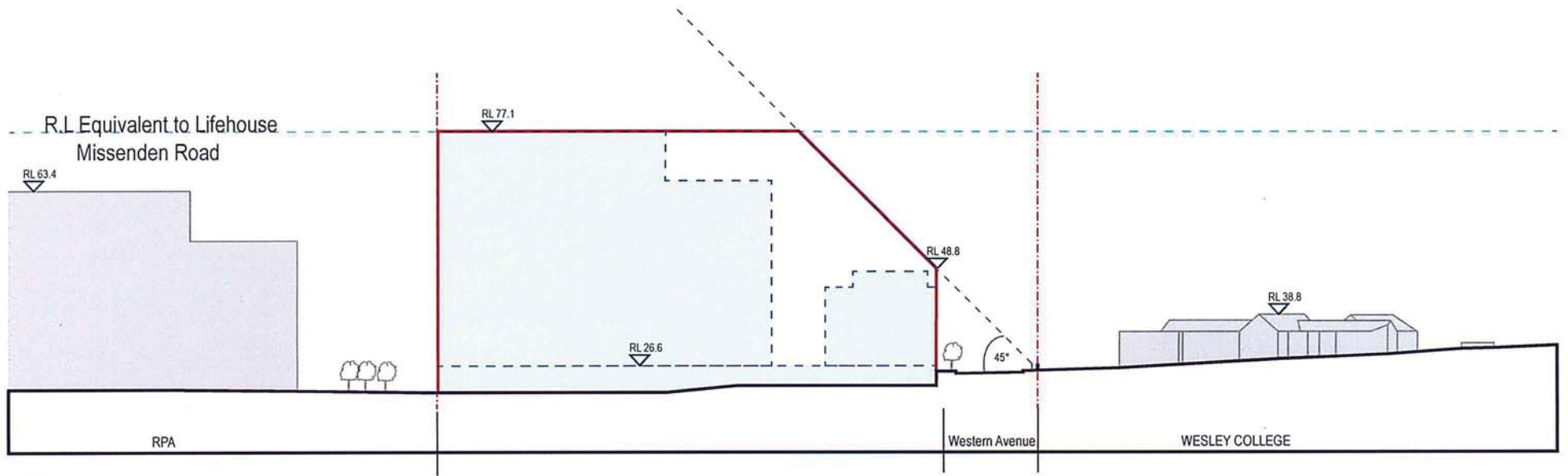


Project Name: CAMPUS IMPROVEMENT PROGRAM
Drawing Title: HEALTH SECTION 1 PROPOSED



Drawing no:	SSD-E-12	Revision:	-
Date:	29-11-2013		
Drawn by:	CIS		
Checked by:	JC		



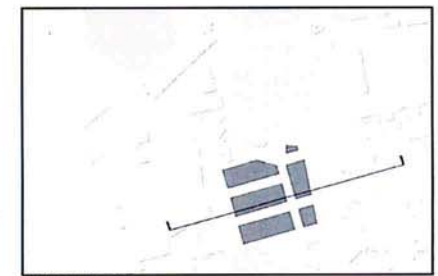


01 HEALTH - SECTION 2 PROPOSED

LEGEND:

- Site
- Existing Building
- Indicative building forms subject to future DA
- Proposed Building Envelope
- University Campus Boundary

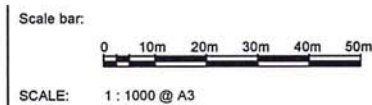
NOTE:
ALL RL'S REFER TO 2013 UNIVERSITY OF SYDNEY 3D CAMPUS SURVEY OR CITY OF SYDNEY'S 3D SURVEY



KEY PLAN

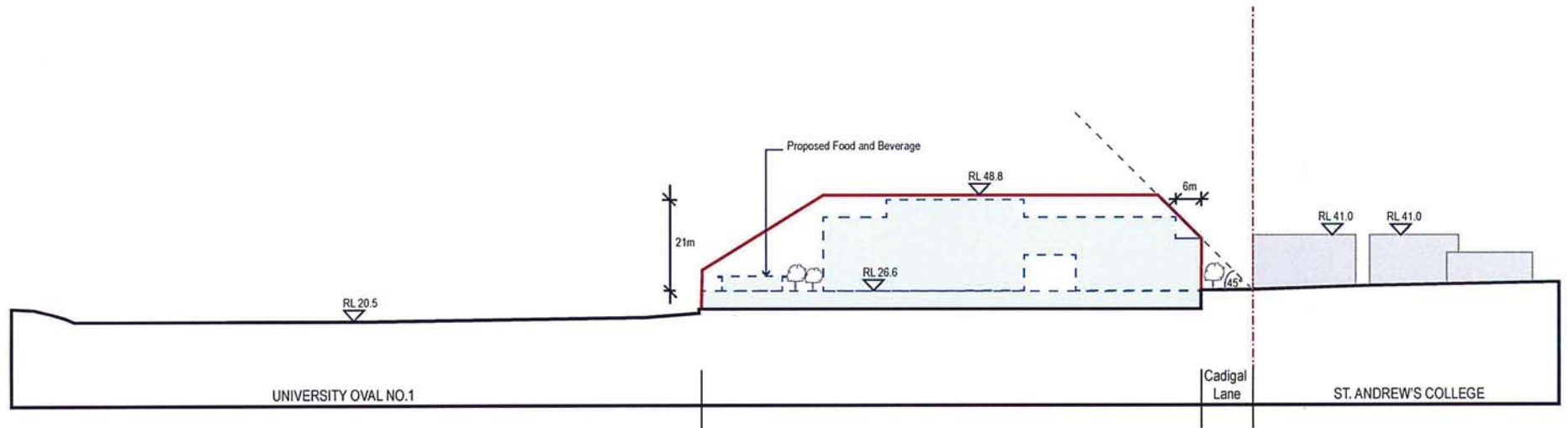


Project Name: CAMPUS IMPROVEMENT PROGRAM
Drawing Title: HEALTH SECTION 2 PROPOSED



Drawing no:	SSD-E-13	Revision:	-
Date:	29-11-2013		
Drawn by:	CIS		
Checked by:	JC		



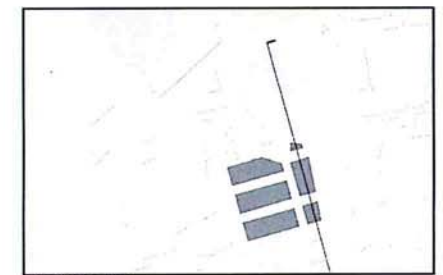


01 HEALTH - SECTION 3 PROPOSED

LEGEND:

- Site
- Existing Building
- Indicative building forms subject to future DA
- Proposed Building Envelope
- University Campus Boundary

NOTE:
ALL RL'S REFER TO 2013 UNIVERSITY OF SYDNEY 3D CAMPUS SURVEY OR CITY OF SYDNEYS 3D SURVEY



KEY PLAN

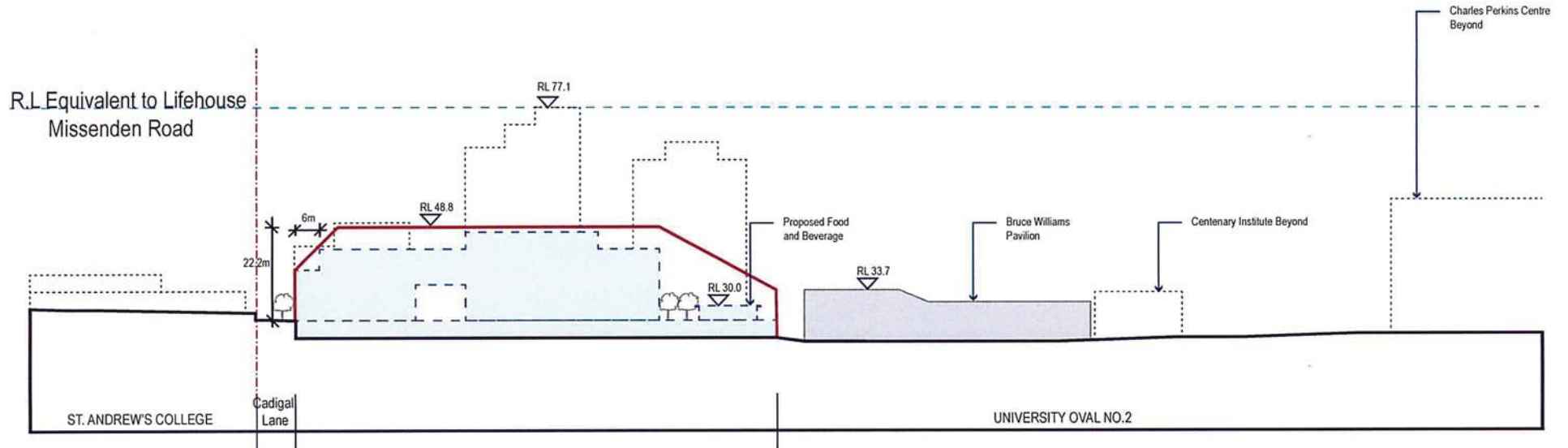


Project Name: **CAMPUS IMPROVEMENT PROGRAM**
Drawing Title: **HEALTH SECTION 3 PROPOSED**

Scale bar:
SCALE: 1 : 1000 @ A3

Drawing no:	SSD-E-14	Revision:	-
Date:	29-11-2013		
Drawn by:	CIS		
Checked by:	JC		



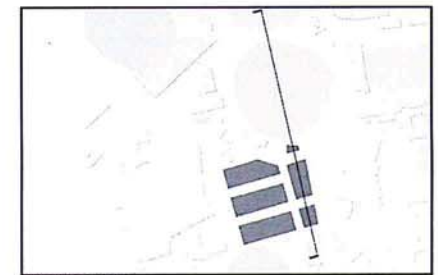


01 HEALTH - SECTION 4 PROPOSED

LEGEND:

- Site
- Existing Building
- Indicative building forms subject to future DA
- Proposed Building Envelope
- Building Beyond
- University Campus Boundary

NOTE:
ALL RL'S REFER TO 2013 UNIVERSITY OF SYDNEY 3D CAMPUS SURVEY OR CITY OF SYDNEYS 3D SURVEY



KEY PLAN



Project Name: CAMPUS IMPROVEMENT PROGRAM
Drawing Title: HEALTH SECTION 4 PROPOSED

Scale bar: 0 10m 20m 30m 40m 50m
SCALE: 1 : 1000 @ A3

Drawing no:	SSD-E-15	Revision:	-
Date:	29-11-2013		
Drawn by:	CIS		
Checked by:	JC		

