

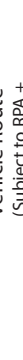


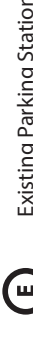
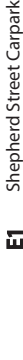

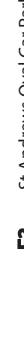




**PROPOSED PARKING STRATEGY**

-  Parking Free Zone
-  Proposed General Vehicle Route  
(Subject to RPA + St Andrews agreement)
-  General Vehicle Routes
-  Existing Motorcycle Parking
-  Existing Parking Station
- E1** Shepherd Street Carpark
- E2** Law Building Carpark
- E3** St Andrews Oval Car Park
-  Proposed Parking Station
- P1** Life Sciences Precinct Car Park
- P2** Maze Crescent Car Park
- P3** Merewether Car Park
- P4** Business School Car Park
- P5** Health Precinct Car Park
- P6** Charles Perkins Centre Car Park
-  Existing Underground parking
-  Proposed Underground parking
-  Roundabout
-  Traffic Signals
-  Left Turn Only

