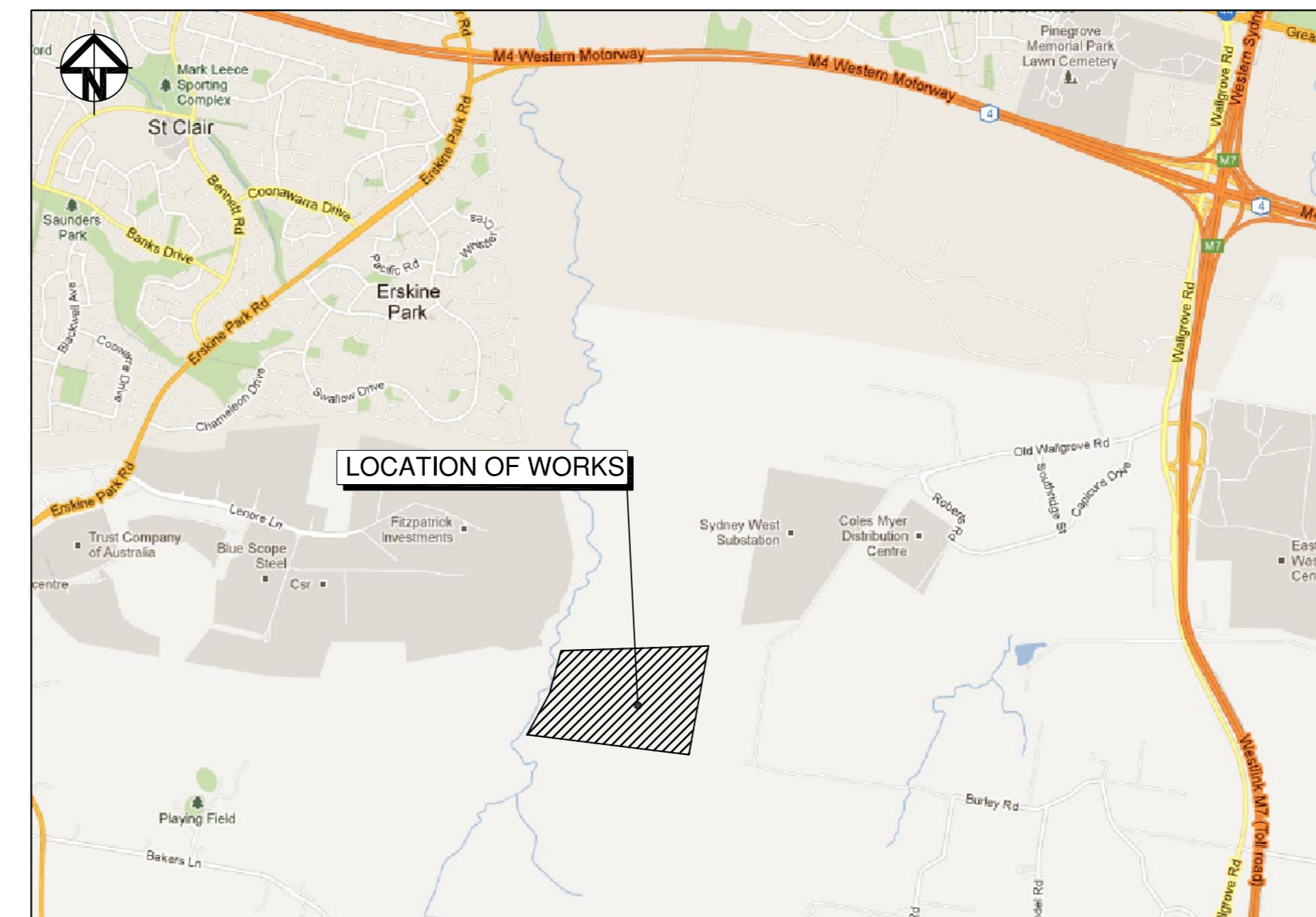


OAKDALE CENTRAL LOT 3 CIVIL WORKS PACKAGE

DRAWING LIST

DWG No.	DRAWING TITLE	DWG No.	DRAWING TITLE
C001	COVER SHEET AND LOCALITY PLAN	C315	SEDIMENTATION AND EROSION CONTROL PLAN SHEET 1
C008	ESTATE ROAD No.2 TYPICAL SECTION AND SERVICE TRENCH DETAILS	C316	SEDIMENTATION AND EROSION CONTROL PLAN SHEET 2
		C317	SEDIMENTATION AND EROSION CONTROL PLAN SHEET 3
		C318	SEDIMENTATION AND EROSION CONTROL PLAN SHEET 4
C300	GENERAL ARRANGEMENT PLAN		
C301	TYPICAL SECTIONS SHEET 1	C320	PAVEMENT PLAN SHEET 1
C302	TYPICAL SECTIONS SHEET 2	C321	PAVEMENT PLAN SHEET 2
C303	TYPICAL SECTIONS SHEET 3	C322	PAVEMENT PLAN SHEET 3
C304	TYPICAL SECTIONS SHEET 4	C323	PAVEMENT PLAN SHEET 4
C305	SITWORKS AND STORMWATER DRAINAGE PLAN SHEET 1	C330	ESTATE ROAD No.2 LONGITUDINAL SECTION
C306	SITWORKS AND STORMWATER DRAINAGE PLAN SHEET 2		
C307	SITWORKS AND STORMWATER DRAINAGE PLAN SHEET 3		
C308	SITWORKS AND STORMWATER DRAINAGE PLAN SHEET 4		
C309	SITWORKS AND STORMWATER DRAINAGE PLAN SHEET 5		
C310	SITWORKS AND STORMWATER DRAINAGE PLAN SHEET 6		
C311	SITWORKS AND STORMWATER DRAINAGE PLAN SHEET 7		



LOCALITY PLAN
NTS

Issue	Description	Date
H	ISSUED FOR SECTION 96 APPROVAL	29-02-16
G	ISSUED FOR CLIENT REVIEW	12-02-16
F	ISSUED FOR SECTION 96 APPROVAL	17-11-15
E	ISSUED FOR SECTION 96 APPROVAL	12-11-15
D	ISSUED FOR APPROVAL	25-05-15
C	ISSUED FOR SECTION 96 APPROVAL	11-03-15
B	STATE SIGNIFICANT DEVELOPMENT APPLICATION	21-10-13
A	ISSUED FOR CLIENT REVIEW	11-10-13

THIS DRAWING CANNOT BE COPIED OR REPRODUCED IN ANY FORM OR USED FOR ANY OTHER PURPOSE OTHER THAN THAT ORIGINALLY INTENDED WITHOUT THE WRITTEN PERMISSION OF AT&L

Status: **FOR APPROVAL** A1
NOT TO BE USED FOR CONSTRUCTION

Scales	NTS	Drawn FX	Designed FX
Height Datum	AHD	Checked MM	Approved

File: C001.dwg

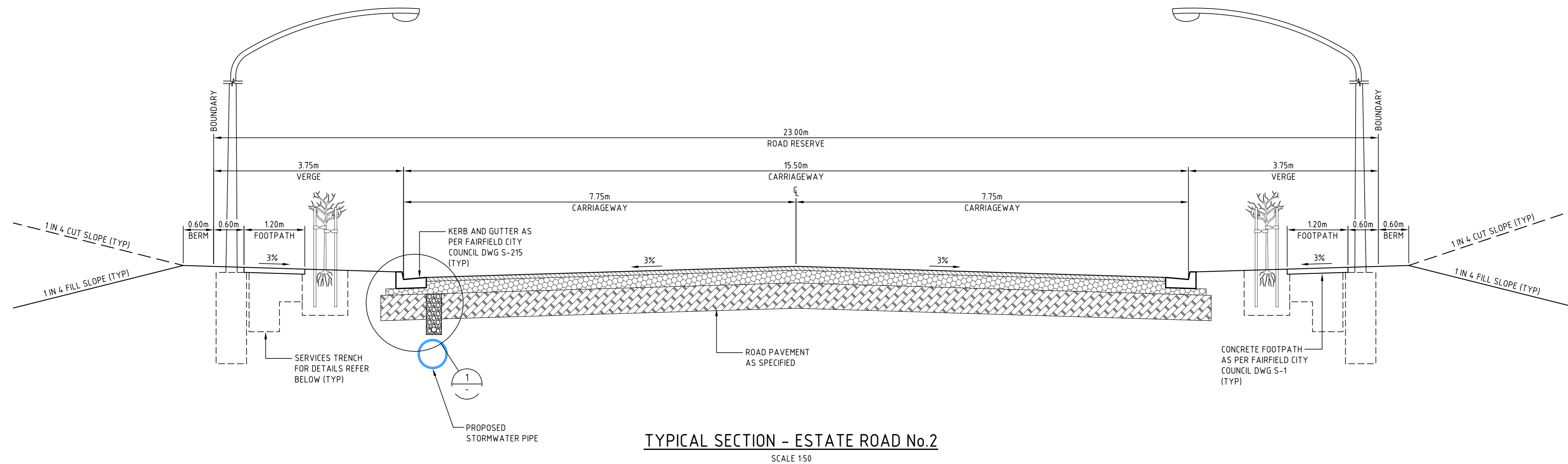


Civil Engineers and Project Managers
at&l
Level 7, 153 Walker Street
North Sydney NSW 2065
ABN 96 130 882 405
Tel: 02 9439 1777
Fax: 02 9923 1055
www.atl.net.au
info@atl.net.au

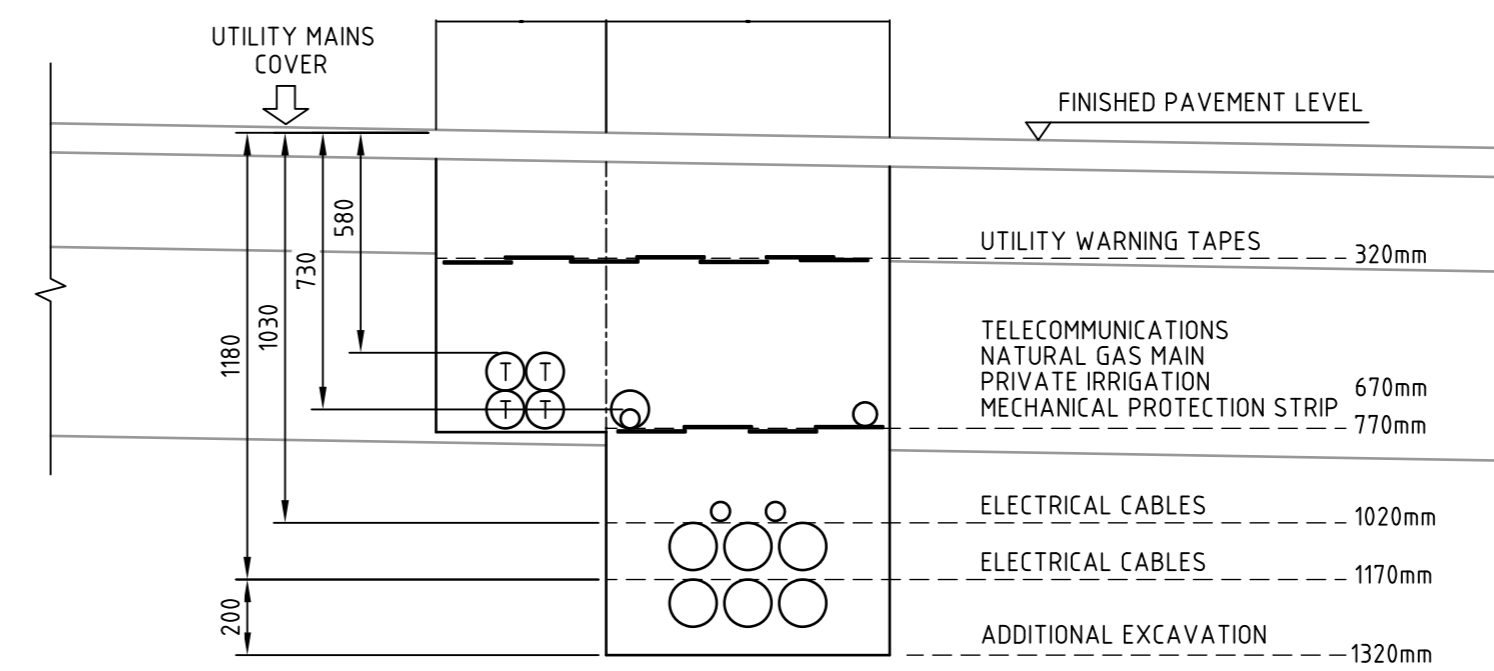
Project: **OAKDALE CENTRAL INDUSTRIAL FACILITIES LOT 3**

Title: **COVER SHEET AND LOCALITY PLAN**

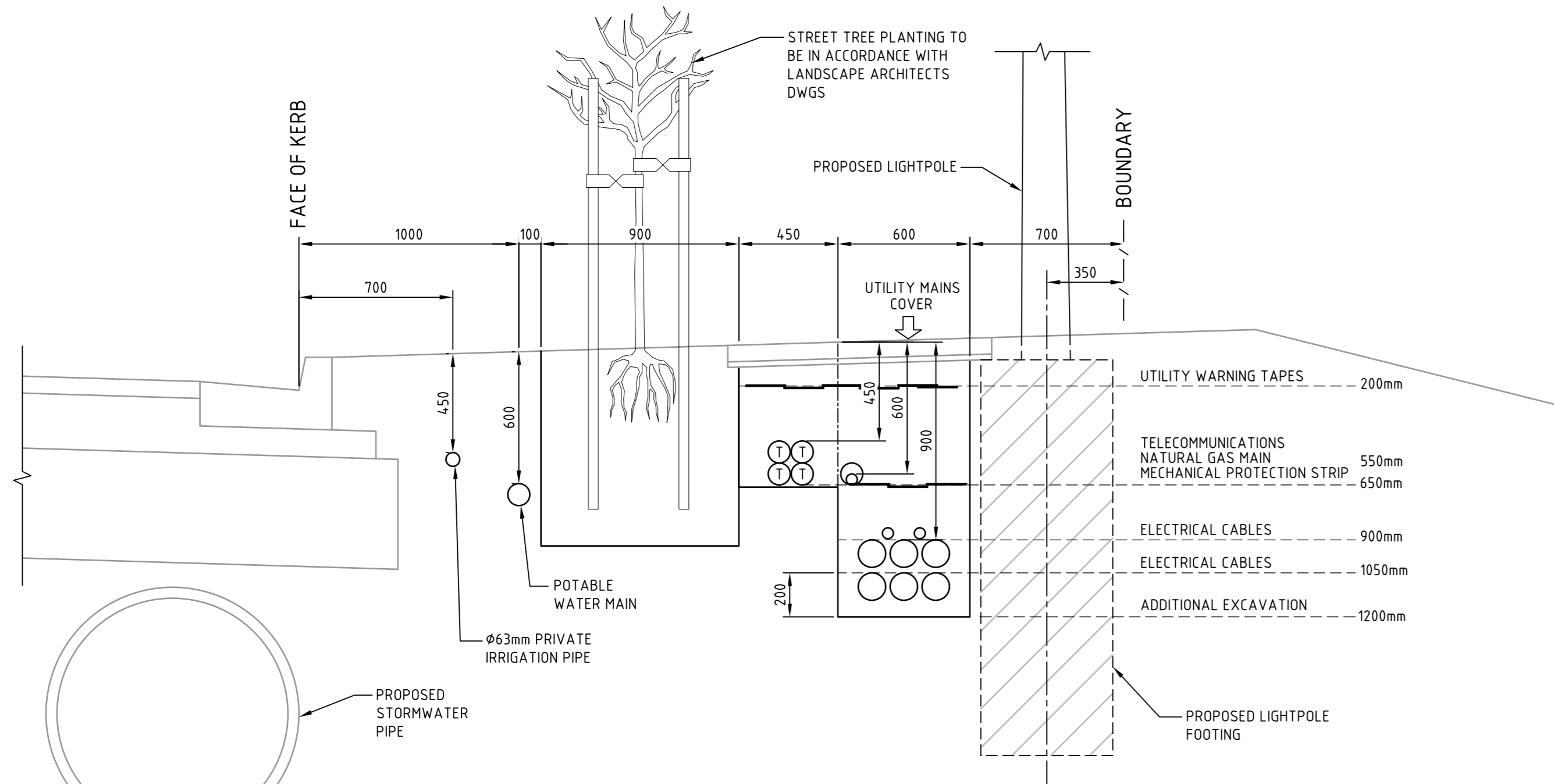
Drawing No.	Project No.	Issue
C001	13-143	H



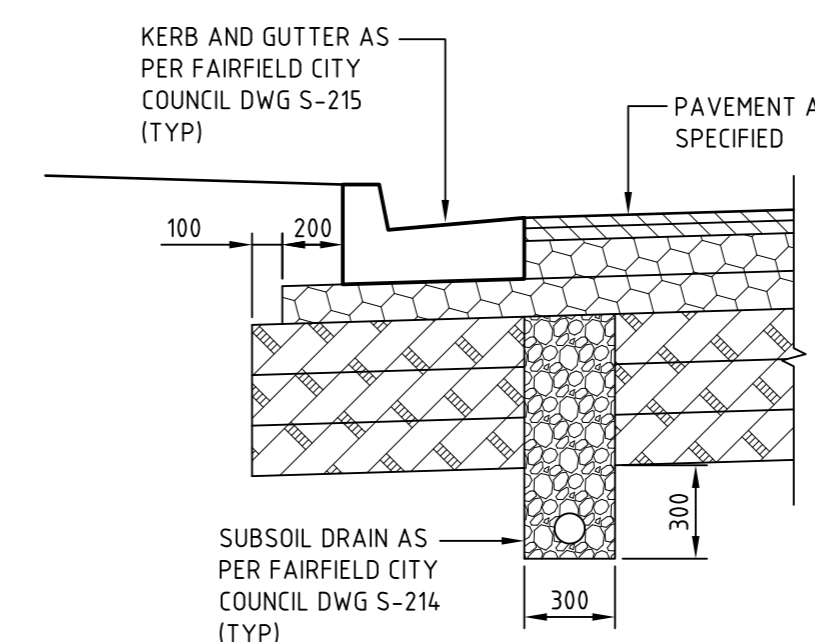
TYPICAL SECTION - ESTATE ROAD No.2
SCALE 1:50



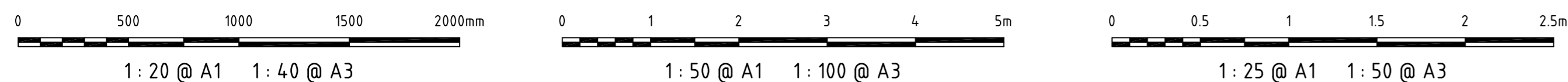
TYPICAL ROAD CROSSING SERVICES
TRENCH DETAIL
SCALE 1:20



TYPICAL SERVICES TRENCH DETAIL
SCALE 1:20



DETAIL 1
1:25



Issue	Description	Date
D	ISSUED FOR SECTION 96 APPROVAL	29-02-16
C	ISSUED FOR CLIENT REVIEW	12-02-16
B	ISSUED FOR SECTION 96 APPROVAL	17-11-15
A	ISSUED FOR SECTION 96 APPROVAL	12-11-15

THIS DRAWING CANNOT BE COPIED OR REPRODUCED IN ANY FORM OR USED FOR ANY OTHER PURPOSE OTHER THAN THAT ORIGINALLY INTENDED WITHOUT THE WRITTEN PERMISSION OF AT&L

Status: **FOR APPROVAL** A1
NOT TO BE USED FOR CONSTRUCTION

Scales	AS SHOWN	Drawn FX	Designed FX
Height Datum	AHD	Checked MM	Approved

File: C008.dwg

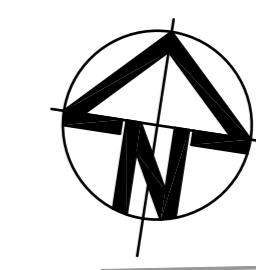
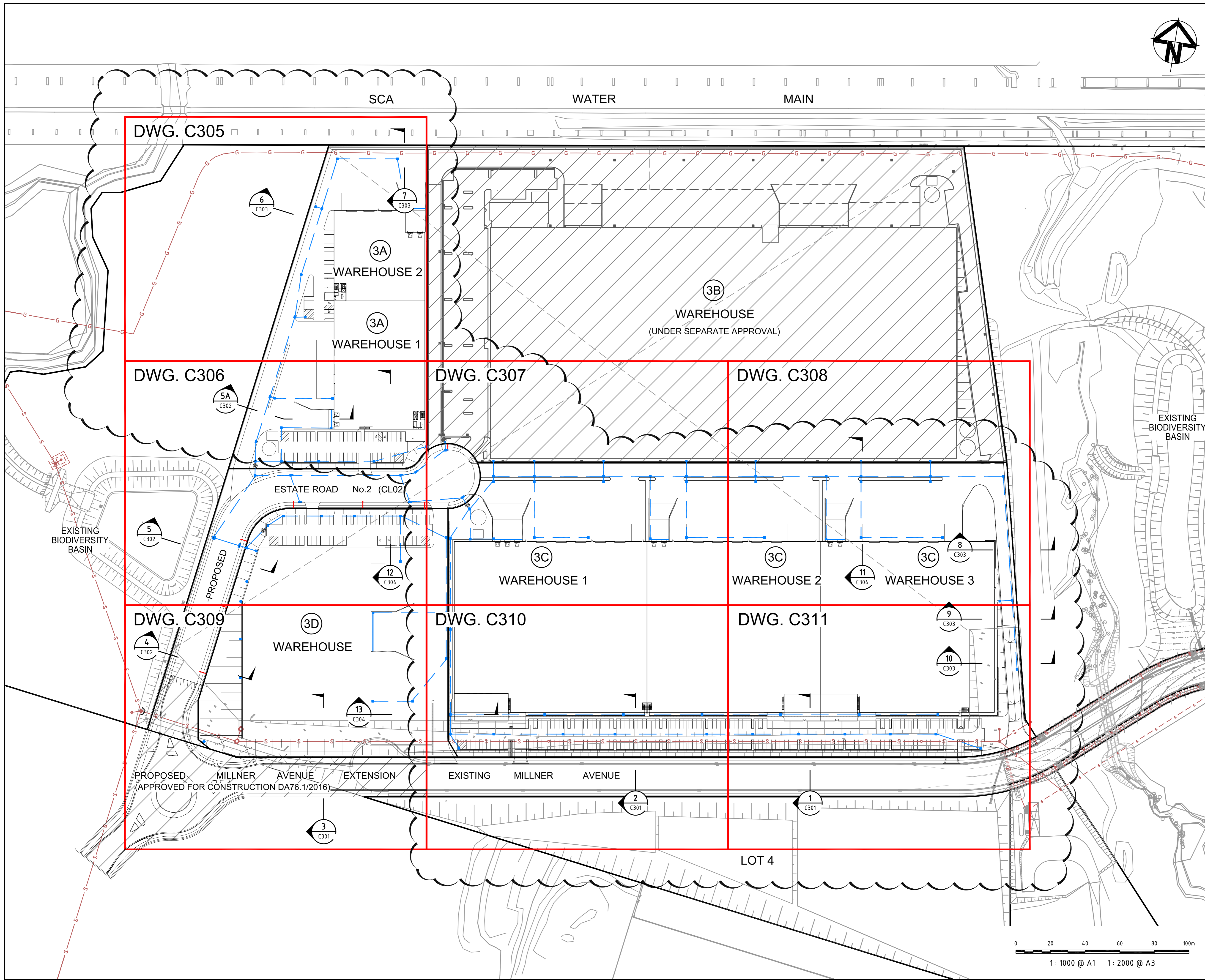


Civil Engineers and Project Managers
at&l
Level 7, 153 Walker Street
North Sydney NSW 2065
ABN 96 130 882 405
Tel: 02 9439 1777
Fax: 02 9923 1055
www.atl.net.au
Info@atl.net.au

Project: **OAKDALE CENTRAL INDUSTRIAL FACILITIES LOT 3**

Title: **ESTATE ROAD No.2 TYPICAL SECTION AND SERVICE TRENCH DETAILS**

Drawing No.	Project No.	Issue
C008	13-143	D



Issue	Description	Date
G	ISSUED FOR SECTION 96 APPROVAL	30-05-16
F	ISSUED FOR SECTION 96 APPROVAL	29-02-16
E	ISSUED FOR CLIENT REVIEW	12-02-16
D	ISSUED FOR SECTION 96 APPROVAL	17-11-15
C	ISSUED FOR SECTION 96 APPROVAL	12-11-15
B	STATE SIGNIFICANT DEVELOPMENT APPLICATION	21-10-13
A	ISSUED FOR CLIENT REVIEW	11-10-13

THIS DRAWING CANNOT BE COPIED OR REPRODUCED IN ANY FORM OR USED FOR ANY OTHER PURPOSE OTHER THAN THAT ORIGINALLY INTENDED WITHOUT THE WRITTEN PERMISSION OF AT&L

Status: **FOR APPROVAL** A1
 NOT TO BE USED FOR CONSTRUCTION

Scales	1 : 1000 @ A1	Drawn FX	Designed FX
Height Datum	AHD	Checked MM	Approved
Grid	MGA	Approved	

File: C300.dwg

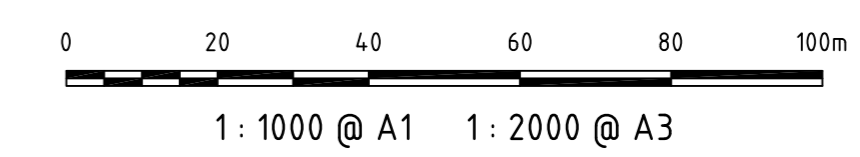


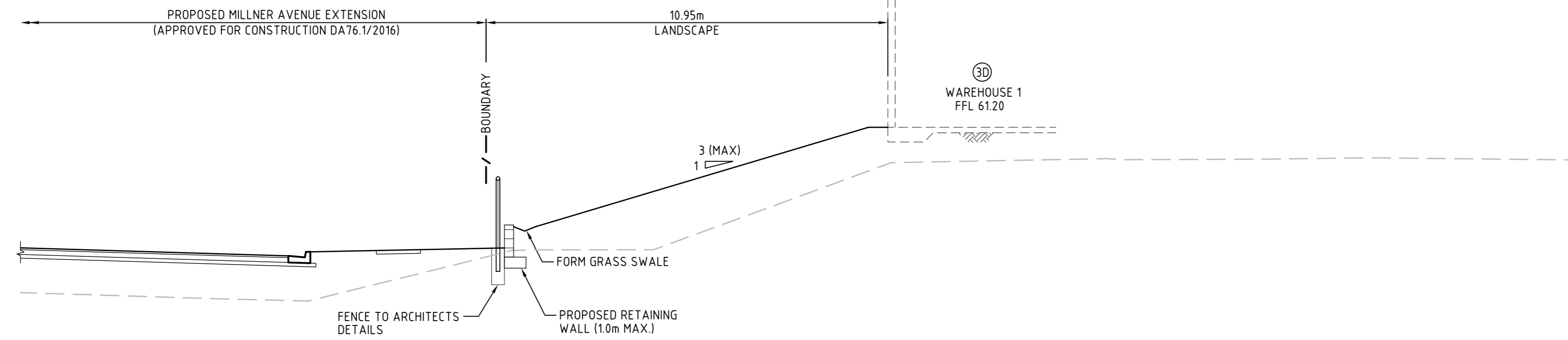
Civil Engineers and Project Managers
at&l
 Level 7, 153 Walker Street
 North Sydney NSW 2065
 ABN 96 130 882 405
 Tel: 02 9439 1777
 Fax: 02 9923 1055
 www.atl.net.au
 info@atl.net.au

Project: **OAKDALE CENTRAL INDUSTRIAL FACILITIES LOT 3**

Title: **GENERAL ARRANGEMENT PLAN**

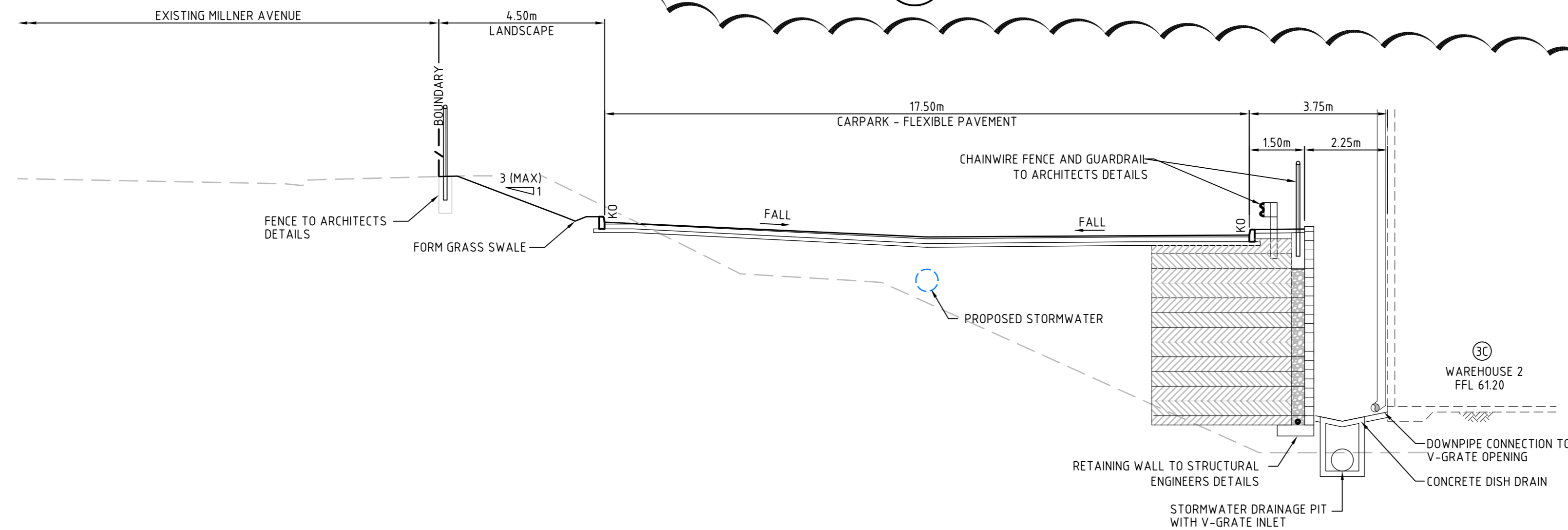
Drawing No.	Project No.	Issue
C300	13-143	G





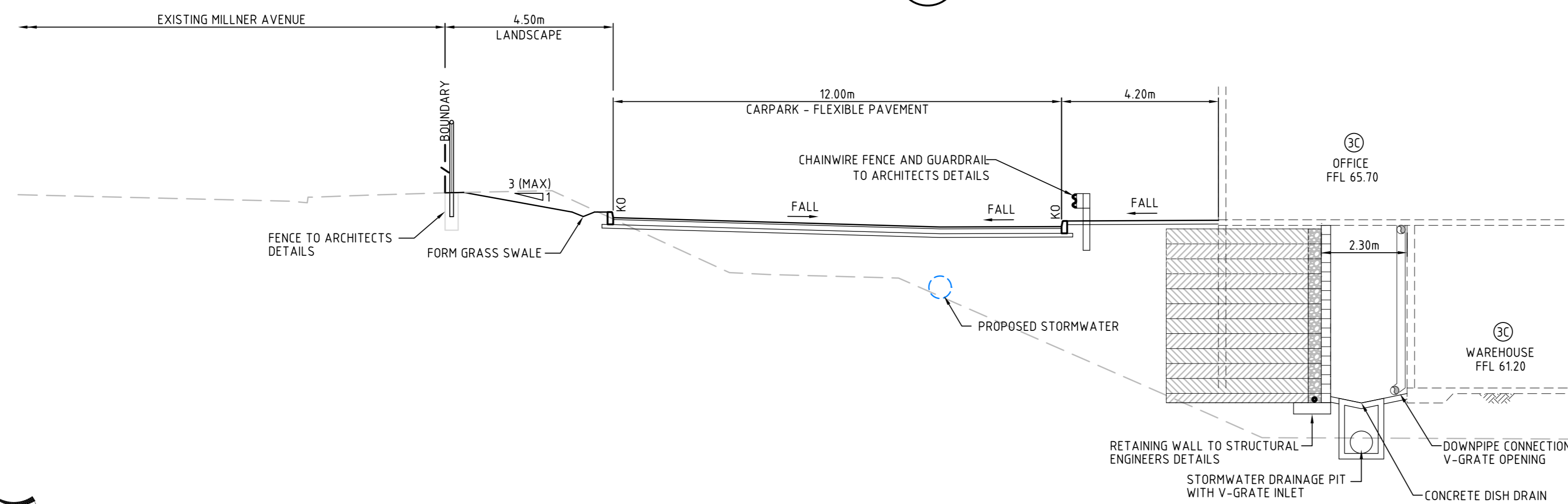
EXISTING SEWER APPROX. IL 53.5

SECTION 3
1:100



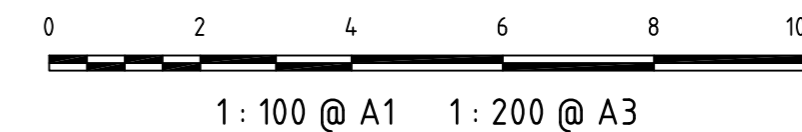
EXISTING SEWER APPROX. IL 54.40

SECTION 2
1:100



EXISTING SEWER APPROX. IL 55.0

SECTION 1
1:100



Issue	Description	Date
G	ISSUED FOR SECTION 96 APPROVAL	30-05-16
F	ISSUED FOR SECTION 96 APPROVAL	29-02-16
E	ISSUED FOR CLIENT REVIEW	12-02-16
D	ISSUED FOR SECTION 96 APPROVAL	17-11-15
C	ISSUED FOR SECTION 96 APPROVAL	12-11-15
B	STATE SIGNIFICANT DEVELOPMENT APPLICATION	21-10-13
A	ISSUED FOR CLIENT REVIEW	11-10-13

THIS DRAWING CANNOT BE COPIED OR REPRODUCED IN ANY FORM OR USED FOR ANY OTHER PURPOSE OTHER THAN THAT ORIGINALLY INTENDED WITHOUT THE WRITTEN PERMISSION OF AT&L

Status: **FOR APPROVAL** A1
NOT TO BE USED FOR CONSTRUCTION

Scales	Drawn FX	Designed FX
1:100 @ A1		

Height Datum	Checked MM	Approved
AHD		

Grid	Approved
MGA	

File: C301.dwg

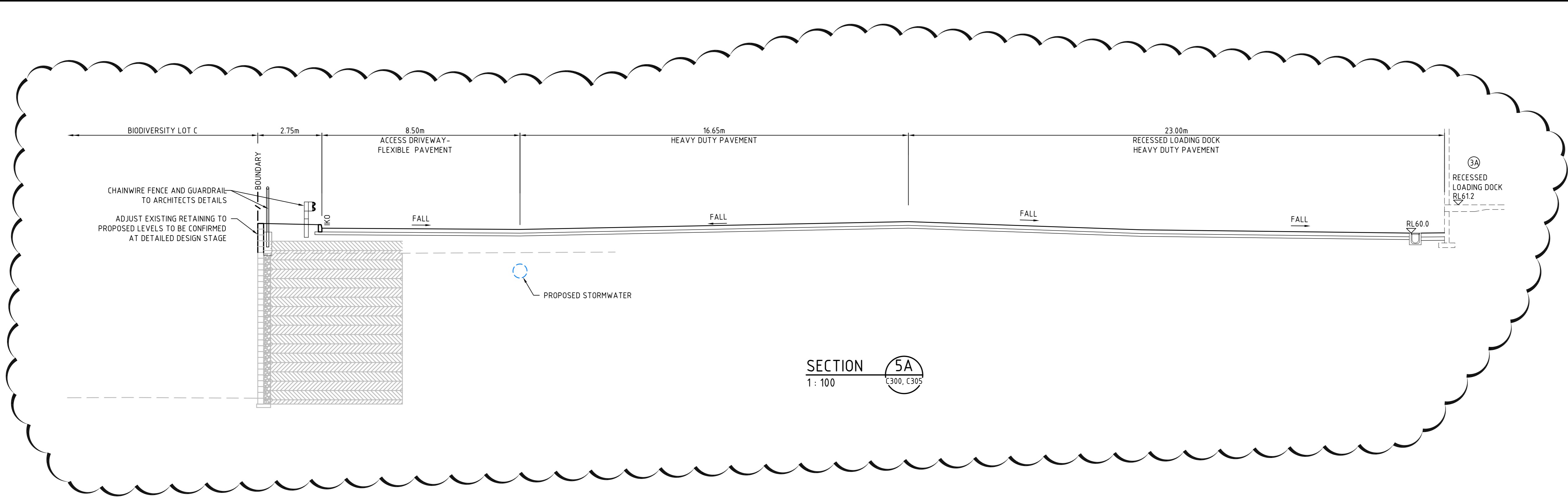


Civil Engineers and Project Managers
at&l
Level 7, 153 Walker Street
North Sydney NSW 2065
ABN 95 130 882 405
Tel: 02 9439 1777
Fax: 02 9923 1055
www.atl.net.au
info@atl.net.au

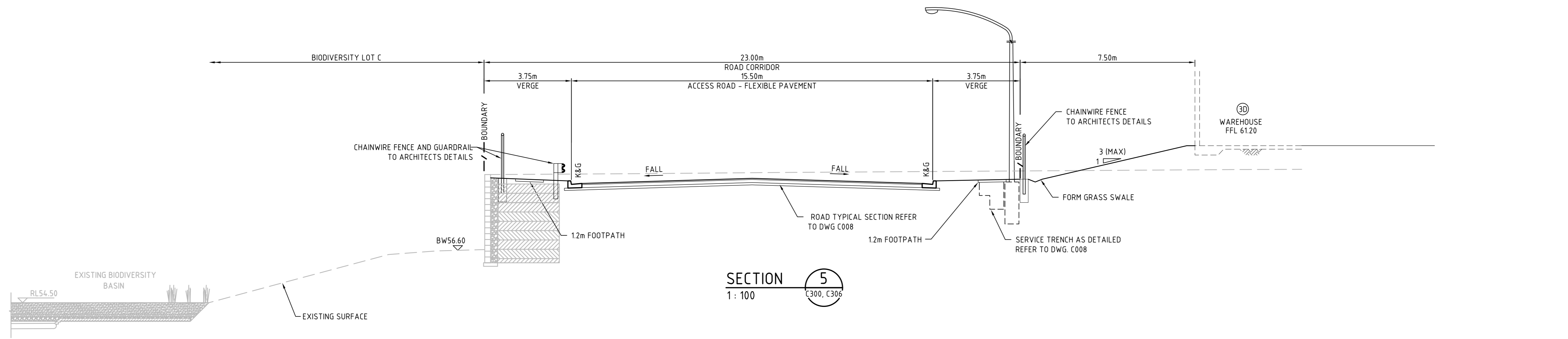
Project: **OAKDALE CENTRAL INDUSTRIAL FACILITIES LOT 3**

Title: **TYPICAL SECTIONS SHEET 1**

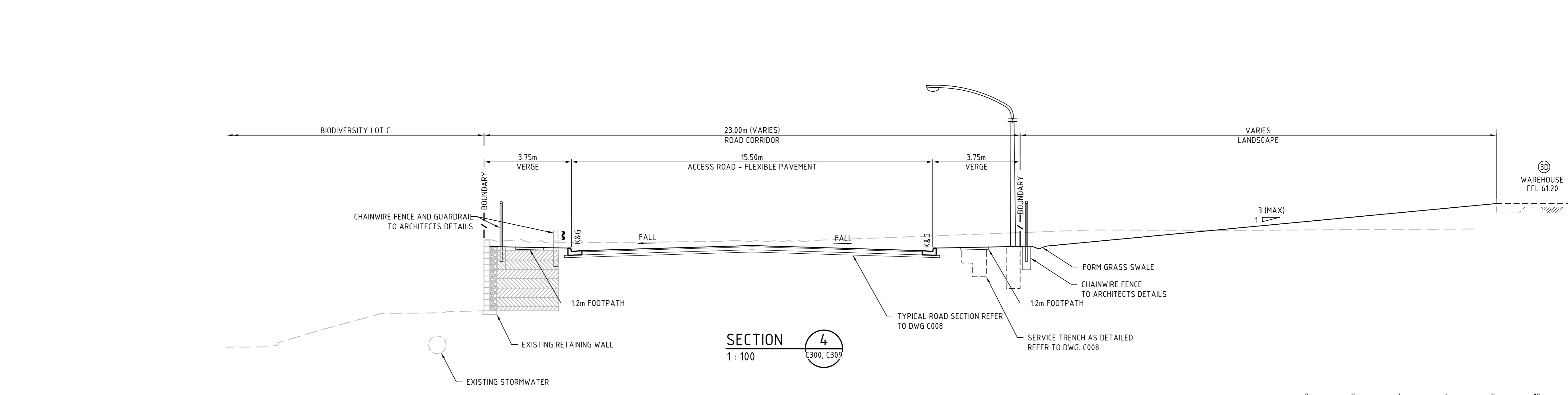
Drawing No.	Project No.	Issue
C301	13-143	G



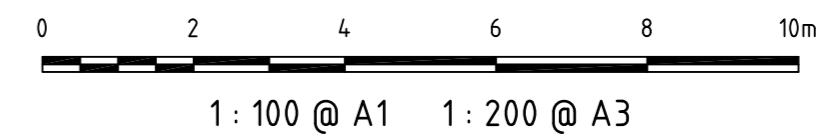
SECTION 5A
1: 100
C300, C305



SECTION 5
1: 100
C300, C306



SECTION 4
1: 100
C300, C309



Issue	Description	Date
G	ISSUED FOR SECTION 96 APPROVAL	30-05-16
F	ISSUED FOR SECTION 96 APPROVAL	29-02-16
E	ISSUED FOR CLIENT REVIEW	12-02-16
D	ISSUED FOR SECTION 96 APPROVAL	17-11-15
C	ISSUED FOR SECTION 96 APPROVAL	12-11-15
B	STATE SIGNIFICANT DEVELOPMENT APPLICATION	21-10-13
A	ISSUED FOR CLIENT REVIEW	11-10-13

THIS DRAWING CANNOT BE COPIED OR REPRODUCED IN ANY FORM OR USED FOR ANY OTHER PURPOSE OTHER THAN THAT ORIGINALLY INTENDED WITHOUT THE WRITTEN PERMISSION OF AT&L

Status: **FOR APPROVAL**
NOT TO BE USED FOR CONSTRUCTION
A1

Scales	1: 100 @ A1	Drawn FX	Designed FX
Height Datum	AHD	Checked MM	Approved
Grid	MGA	Approved	

File: C302.dwg

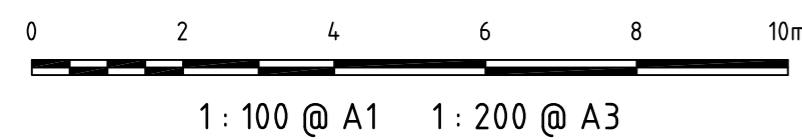
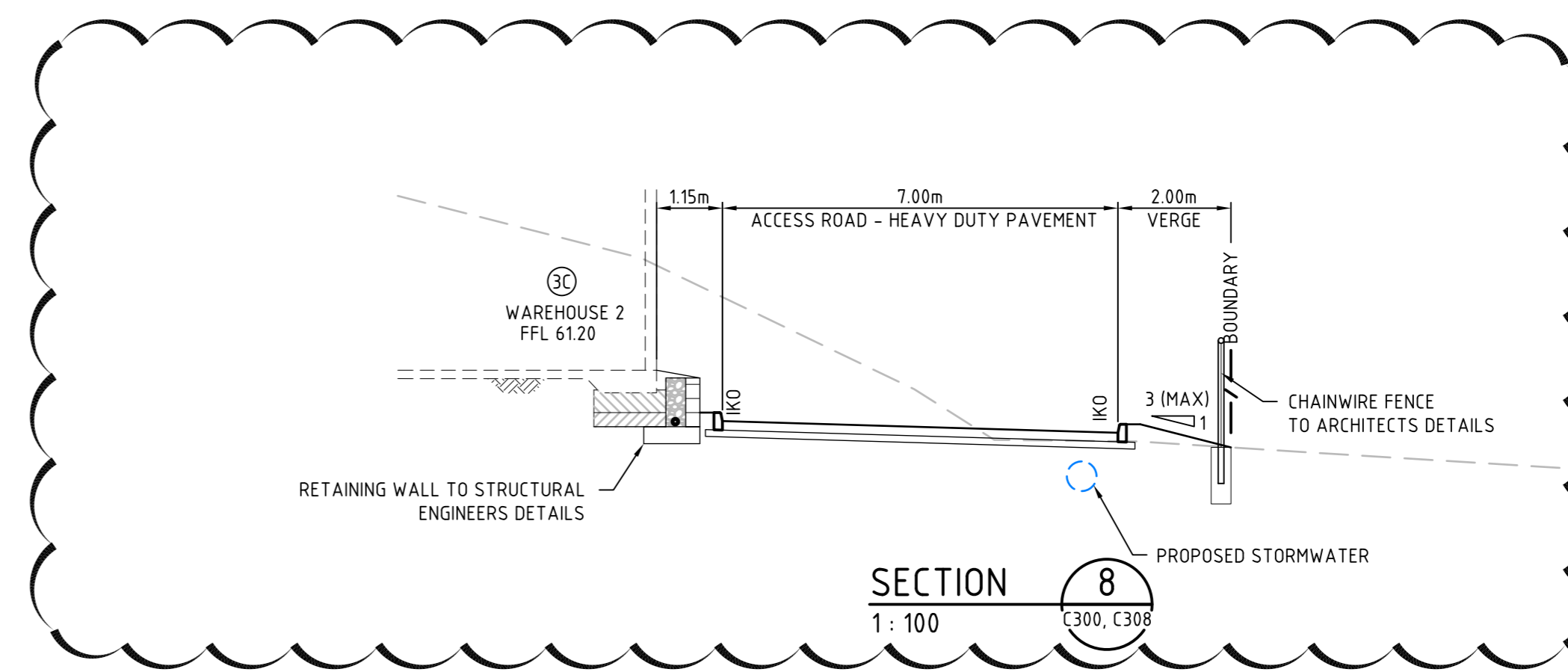
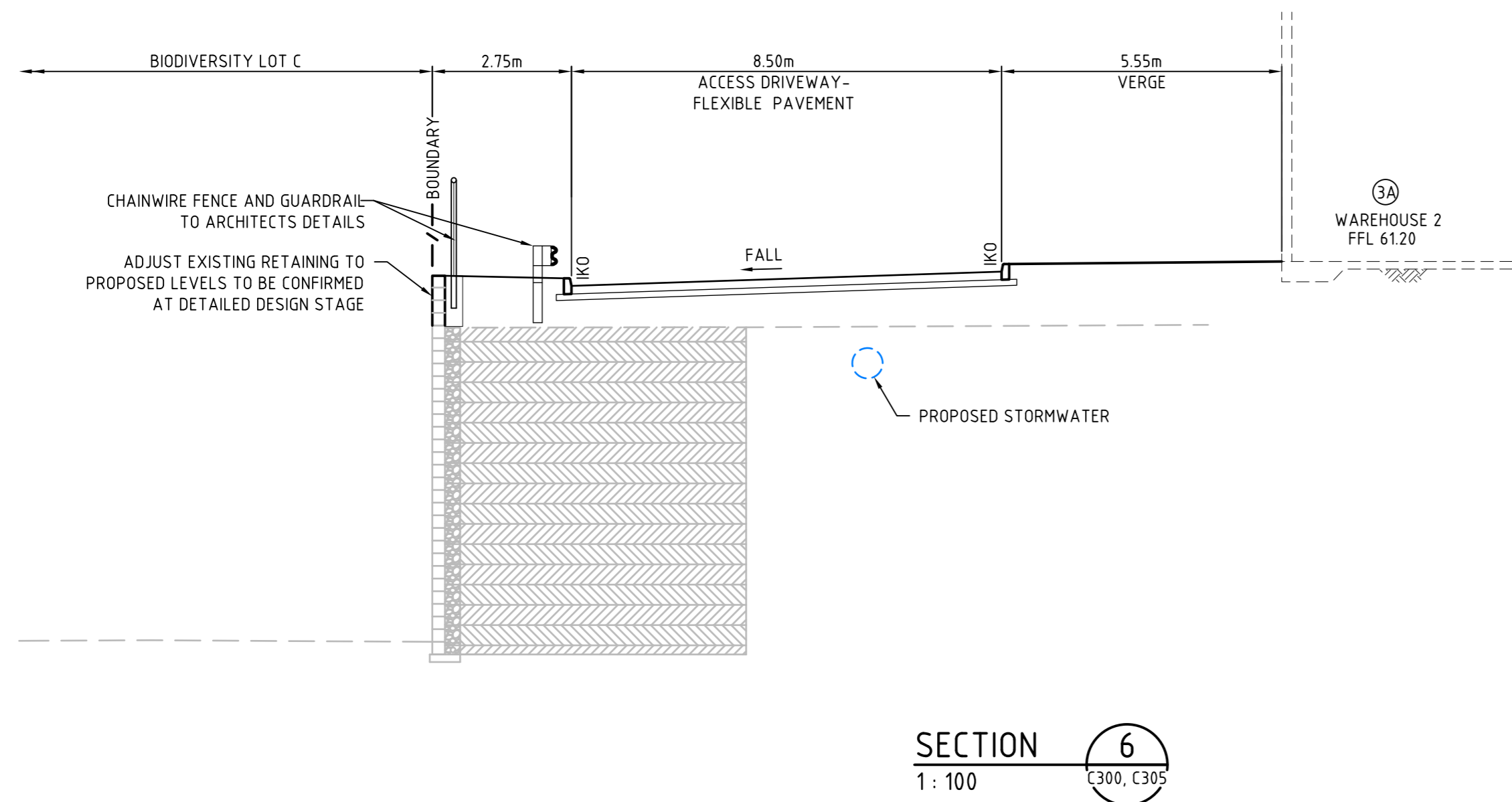
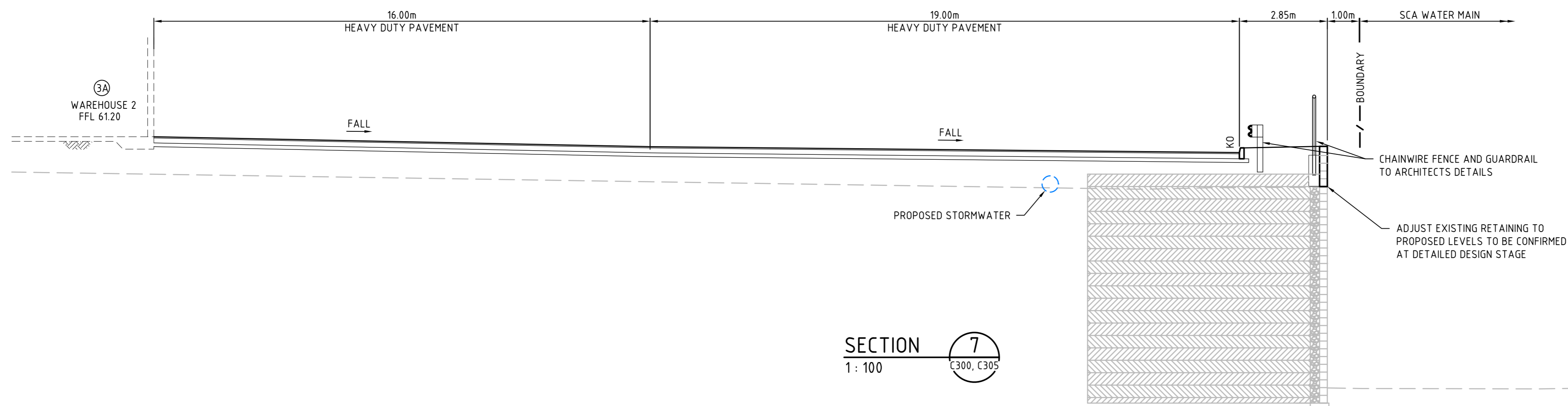
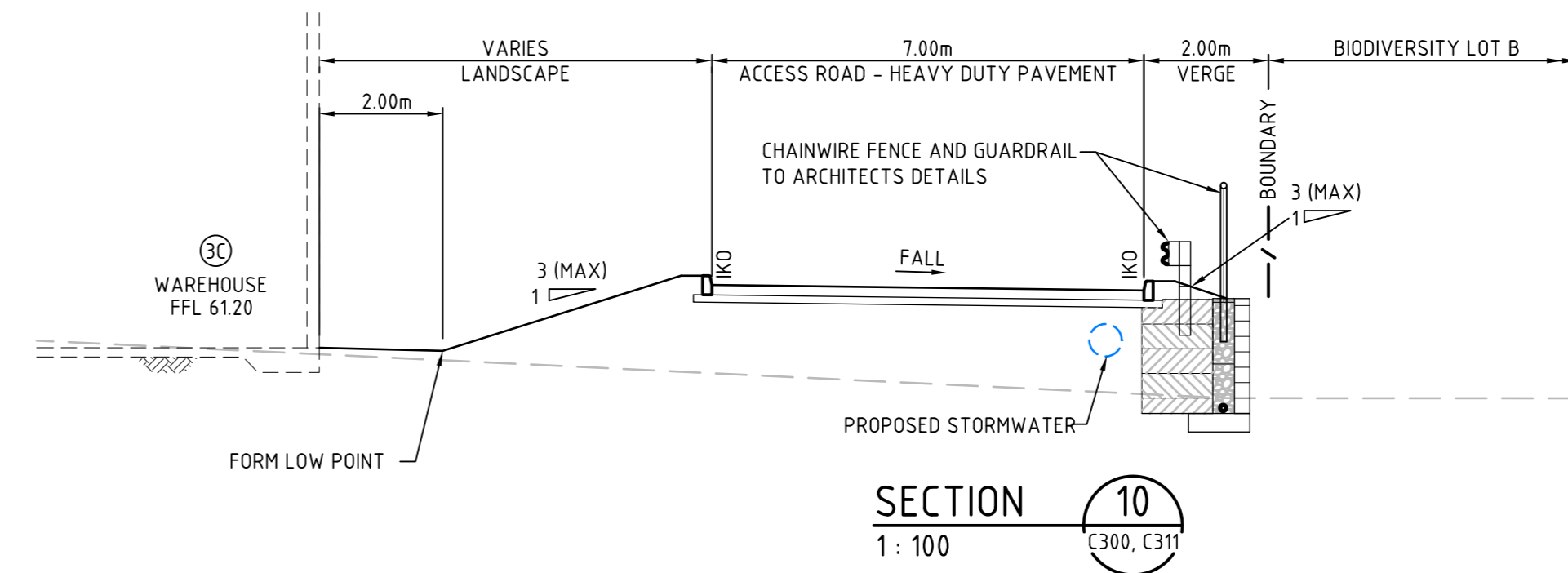
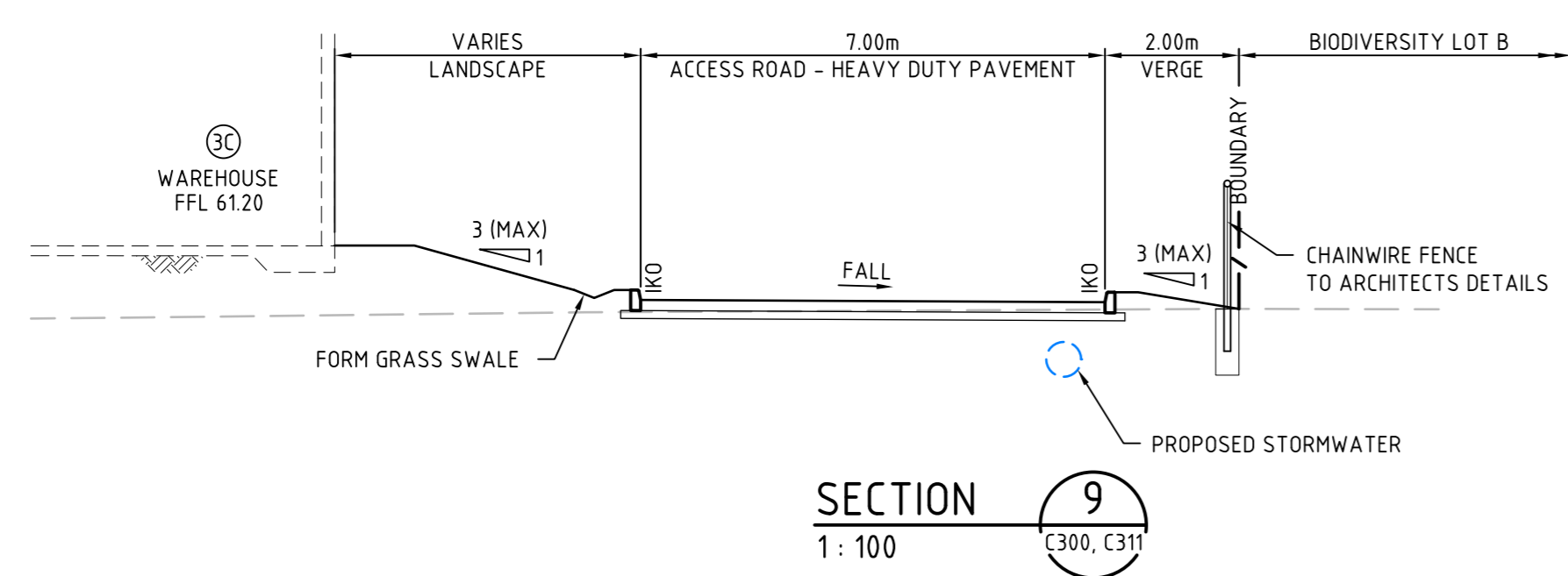


Civil Engineers and Project Managers
at&l
Level 7, 153 Walker Street
North Sydney NSW 2065
ABN 96 130 882 405
Tel: 02 9439 1777
Fax: 02 9923 1055
www.atl.net.au
Info@atl.net.au

Project: **OAKDALE CENTRAL INDUSTRIAL FACILITIES LOT 3**

Title: **TYPICAL SECTIONS SHEET 2**

Drawing No.	Project No.	Issue
C302	13-143	G



Issue	Description	Date
G	ISSUED FOR SECTION 96 APPROVAL	30-05-16
F	ISSUED FOR SECTION 96 APPROVAL	29-02-16
E	ISSUED FOR CLIENT REVIEW	12-02-16
D	ISSUED FOR SECTION 96 APPROVAL	17-11-15
C	ISSUED FOR SECTION 96 APPROVAL	12-11-15
B	STATE SIGNIFICANT DEVELOPMENT APPLICATION	21-10-13
A	ISSUED FOR CLIENT REVIEW	11-10-13

THIS DRAWING CANNOT BE COPIED OR REPRODUCED IN ANY FORM OR USED FOR ANY OTHER PURPOSE OTHER THAN THAT ORIGINALLY INTENDED WITHOUT THE WRITTEN PERMISSION OF AT&L

Status: **FOR APPROVAL**
NOT TO BE USED FOR CONSTRUCTION **A1**

Scales	Drawn	Designed
1:100 @ A1	FX	FX
Height Datum	AHD	Checked MM
Grid	MGA	Approved

File: C303.dwg

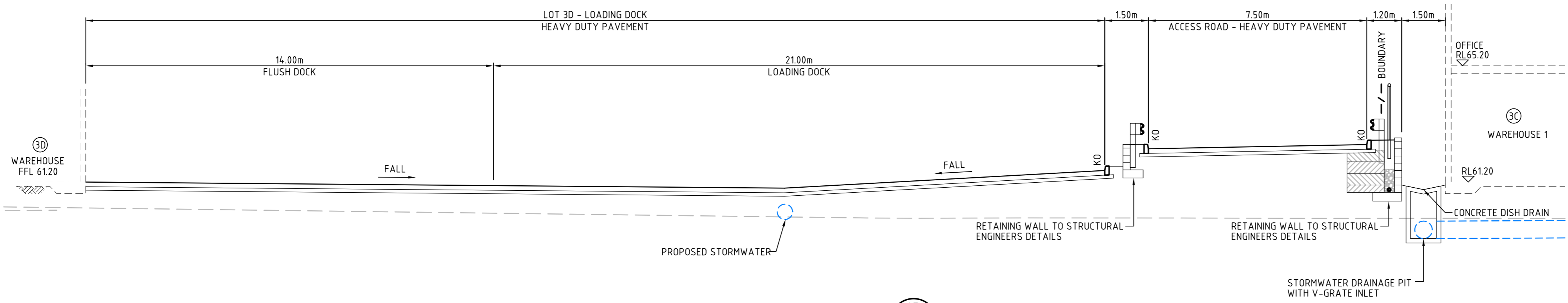


Civil Engineers and Project Managers
at&l
Level 7, 153 Walker Street
North Sydney NSW 2065
ABN 96 130 882 405
Tel: 02 9439 1777
Fax: 02 9923 1055
www.atl.net.au
Info@atl.net.au

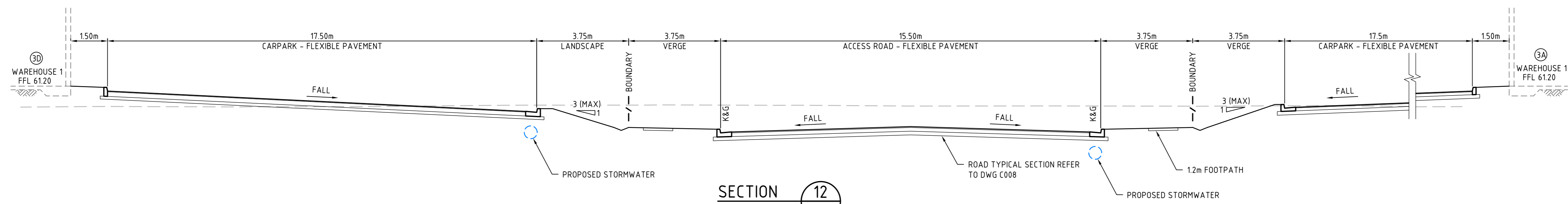
Project: **OAKDALE CENTRAL INDUSTRIAL FACILITIES LOT 3**

Title: **TYPICAL SECTIONS SHEET 3**

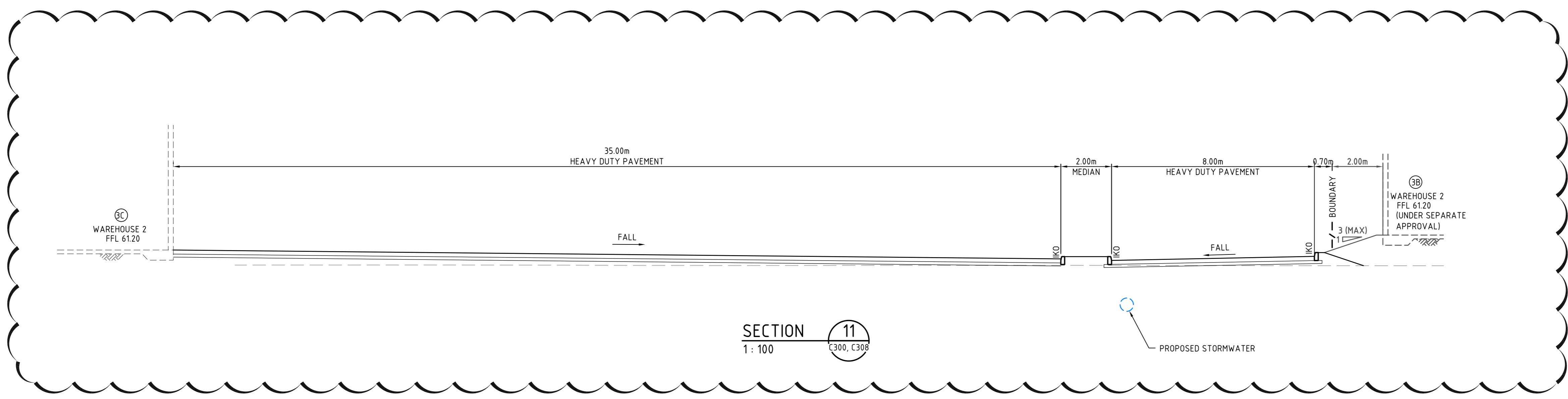
Drawing No.	Project No.	Issue
C303	13-143	G



SECTION 13
1: 100
C300, C310



SECTION 12
1: 100
C300, C306



SECTION 11
1: 100
C300, C306

Issue	Description	Date
G	ISSUED FOR SECTION 96 APPROVAL	30-05-16
F	ISSUED FOR SECTION 96 APPROVAL	29-02-16
E	ISSUED FOR CLIENT REVIEW	12-02-16
D	ISSUED FOR SECTION 96 APPROVAL	17-11-15
C	ISSUED FOR SECTION 96 APPROVAL	12-11-15
B	STATE SIGNIFICANT DEVELOPMENT APPLICATION	21-10-13
A	ISSUED FOR CLIENT REVIEW	11-10-13

THIS DRAWING CANNOT BE COPIED OR REPRODUCED IN ANY FORM OR USED FOR ANY OTHER PURPOSE OTHER THAN THAT ORIGINALLY INTENDED WITHOUT THE WRITTEN PERMISSION OF AT&L

Status: **FOR APPROVAL** A1
NOT TO BE USED FOR CONSTRUCTION

Scales	1: 100 @ A1	Drawn FX
		Designed FX
Height Datum	AHD	Checked MM
Grid	MGA	Approved

File: C304.dwg

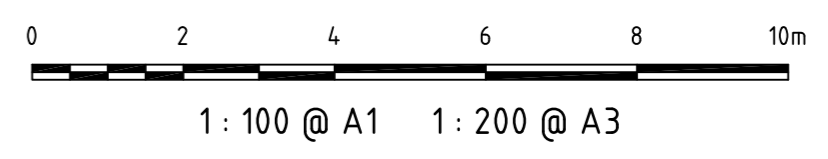


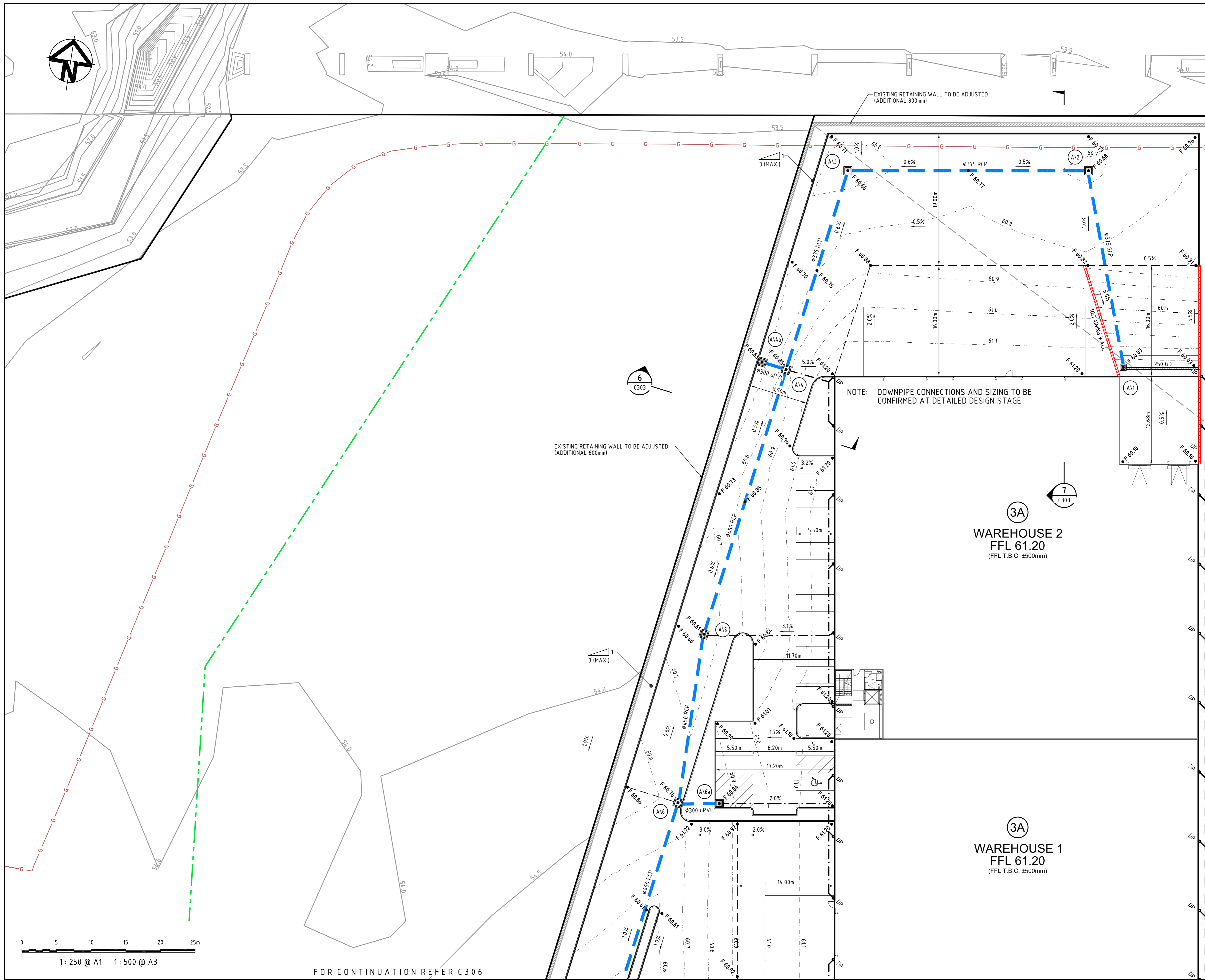
Civil Engineers and Project Managers
at&l
Level 7, 153 Walker Street
North Sydney NSW 2065
ABN 96 130 882 405
Tel: 02 9439 1777
Fax: 02 9923 1055
www.atl.net.au
Info@atl.net.au

Project: **OAKDALE CENTRAL INDUSTRIAL FACILITIES LOT 3**

Title: **TYPICAL SECTIONS SHEET 4**

Drawing No. C304	Project No. 13-143	Issue G
----------------------------	------------------------------	-------------------





Issue	Description	Date
G	ISSUED FOR SECTION 96 APPROVAL	30-05-16
F	ISSUED FOR SECTION 96 APPROVAL	29-02-16
E	ISSUED FOR CLIENT REVIEW	12-02-16
D	ISSUED FOR SECTION 96 APPROVAL	17-11-15
C	ISSUED FOR SECTION 96 APPROVAL	12-11-15
B	STATE SIGNIFICANT DEVELOPMENT APPLICATION	21-10-13
A	ISSUED FOR CLIENT REVIEW	11-10-13

THIS DRAWING CANNOT BE COPIED OR REPRODUCED IN ANY FORM OR USED FOR ANY OTHER PURPOSE OTHER THAN THAT ORIGINALLY INTENDED WITHOUT THE WRITTEN PERMISSION OF AT&L

Status: **FOR APPROVAL** A1
 NOT TO BE USED FOR CONSTRUCTION

Scale	Drawn	Designed
1:250 @ A1	FX	FX
Height Datum	AHD	Checked MM
Grid	MGA	Approved

File: C305.dwg

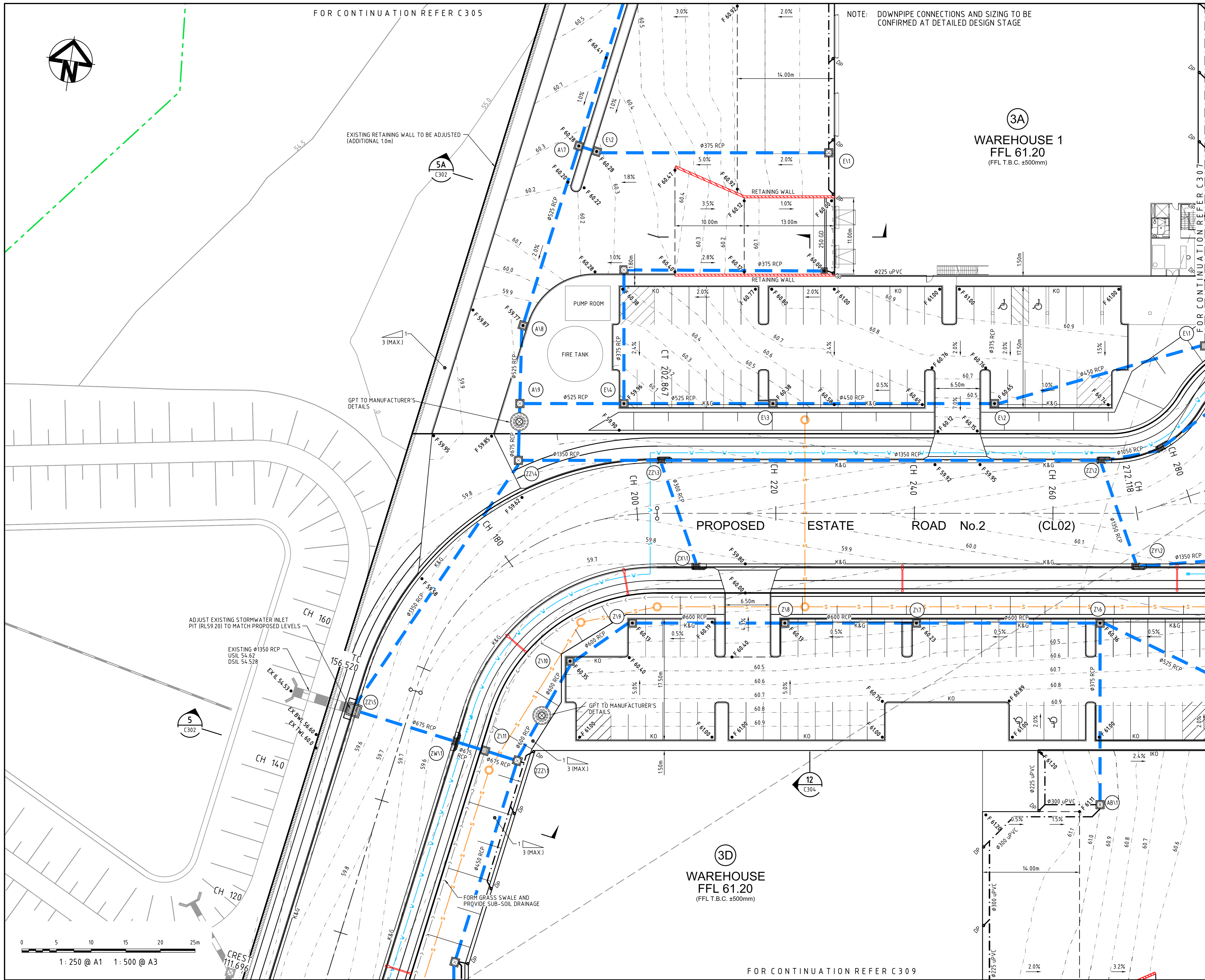


Civil Engineers and Project Managers
at&l
 Level 7, 153 Walker Street
 North Sydney NSW 2065
 ABN 96 130 882 405
 Tel: 02 9439 1777
 Fax: 02 9923 1055
 www.atl.net.au
 info@atl.net.au

Project: **OAKDALE CENTRAL INDUSTRIAL FACILITIES LOT 3**

Title: **SITWORKS AND STORMWATER DRAINAGE PLAN SHEET 1**

Drawing No.	Project No.	Issue
C305	13-143	G



NOTE: DOWNPIPE CONNECTIONS AND SIZING TO BE CONFIRMED AT DETAILED DESIGN STAGE

3A
WAREHOUSE 1
 FFL 61.20
 (FFL T.B.C. ±500mm)

3D
WAREHOUSE 3D
 FFL 61.20
 (FFL T.B.C. ±500mm)

Issue	Description	Date
G	ISSUED FOR SECTION 96 APPROVAL	30-05-16
F	ISSUED FOR SECTION 96 APPROVAL	29-02-16
E	ISSUED FOR CLIENT REVIEW	12-02-16
D	ISSUED FOR SECTION 96 APPROVAL	17-11-15
C	ISSUED FOR SECTION 96 APPROVAL	12-11-15
B	STATE SIGNIFICANT DEVELOPMENT APPLICATION	21-10-13
A	ISSUED FOR CLIENT REVIEW	11-10-13

THIS DRAWING CANNOT BE COPIED OR REPRODUCED IN ANY FORM OR USED FOR ANY OTHER PURPOSE OTHER THAN THAT ORIGINALLY INTENDED WITHOUT THE WRITTEN PERMISSION OF AT&L

Status: **FOR APPROVAL** A1
 NOT TO BE USED FOR CONSTRUCTION

Scales	Drawn	Designed
1 : 250 @ A1	FX	FX
Height Datum	AHD	Checked MM
Grid	MGA	Approved

File: C306.dwg

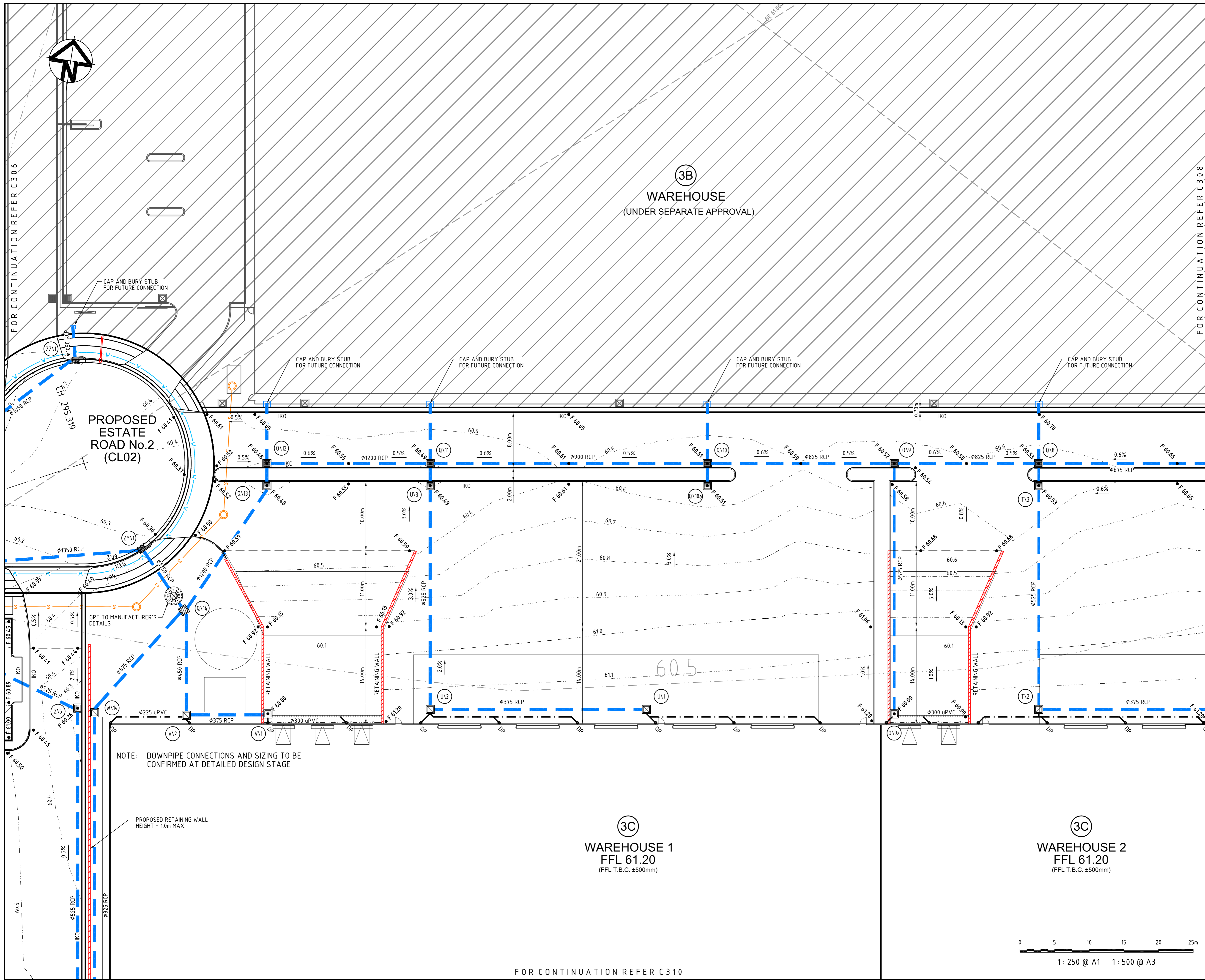


Civil Engineers and Project Managers
at&l
 Level 7, 153 Walker Street
 North Sydney NSW 2065
 ABN 95 130 882 405
 Tel: 02 9439 1777
 Fax: 02 9923 1055
 www.atl.net.au
 info@atl.net.au

Project: **OAKDALE CENTRAL INDUSTRIAL FACILITIES LOT 3**

Title: **SITWORKS AND STORMWATER DRAINAGE PLAN SHEET 2**

Drawing No.	Project No.	Issue
C306	13-143	G



3B
WAREHOUSE
 (UNDER SEPARATE APPROVAL)

PROPOSED ESTATE ROAD No.2 (CL02)

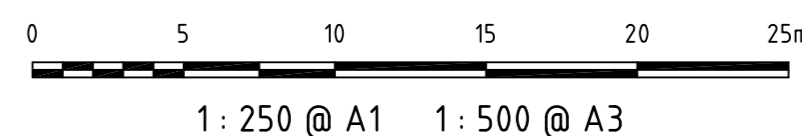
3C
WAREHOUSE 1
 FFL 61.20
 (FFL T.B.C. ±500mm)

3C
WAREHOUSE 2
 FFL 61.20
 (FFL T.B.C. ±500mm)

NOTE: DOWNPIPE CONNECTIONS AND SIZING TO BE CONFIRMED AT DETAILED DESIGN STAGE

PROPOSED RETAINING WALL HEIGHT = 1.0m MAX.

FOR CONTINUATION REFER C310



Issue	Description	Date
G	ISSUED FOR SECTION 96 APPROVAL	30-05-16
F	ISSUED FOR SECTION 96 APPROVAL	29-02-16
E	ISSUED FOR CLIENT REVIEW	12-02-16
D	ISSUED FOR SECTION 96 APPROVAL	17-11-15
C	ISSUED FOR SECTION 96 APPROVAL	12-11-15
B	STATE SIGNIFICANT DEVELOPMENT APPLICATION	21-10-13
A	ISSUED FOR CLIENT REVIEW	11-10-13

THIS DRAWING CANNOT BE COPIED OR REPRODUCED IN ANY FORM OR USED FOR ANY OTHER PURPOSE OTHER THAN THAT ORIGINALLY INTENDED WITHOUT THE WRITTEN PERMISSION OF AT&L

Status
FOR APPROVAL
 NOT TO BE USED FOR CONSTRUCTION **A1**

Scale	Drawn	Designed
1:250 @ A1	FX	FX
Height Datum	AHD	Checked
Grid	MGA	Approved

File: C307.dwg

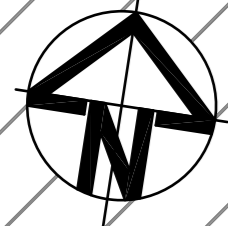


Civil Engineers and Project Managers
at&l
 Level 7, 153 Walker Street
 North Sydney NSW 2065
 ABN 96 130 882 405
 Tel: 02 9439 1777
 Fax: 02 9923 1055
 www.atl.net.au
 info@atl.net.au

Project
OAKDALE CENTRAL INDUSTRIAL FACILITIES LOT 3

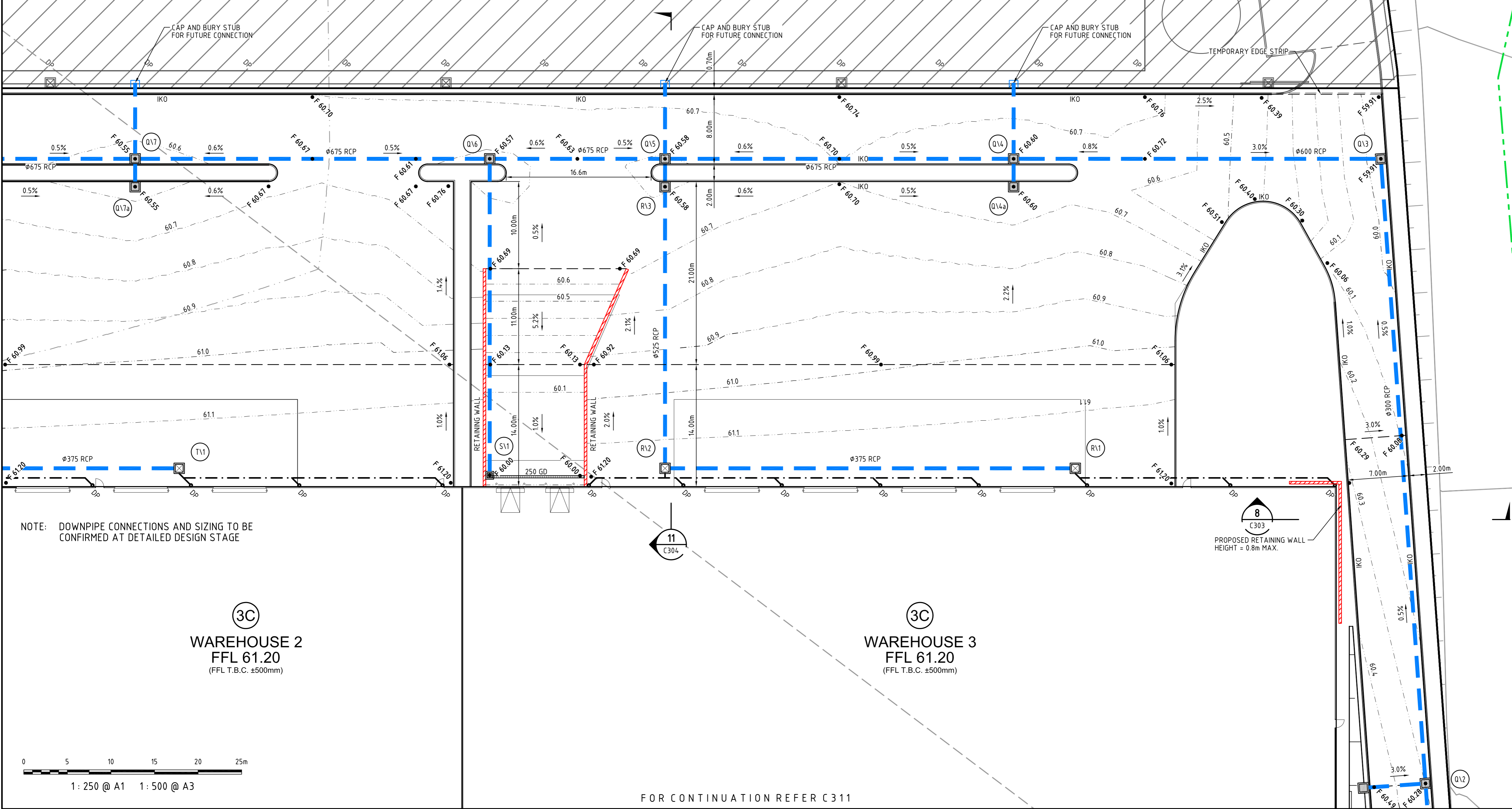
Title
SITWORKS AND STORMWATER DRAINAGE PLAN SHEET 3

Drawing No.	Project No.	Issue
C307	13-143	G



3B
WAREHOUSE
 (UNDER SEPARATE APPROVAL)

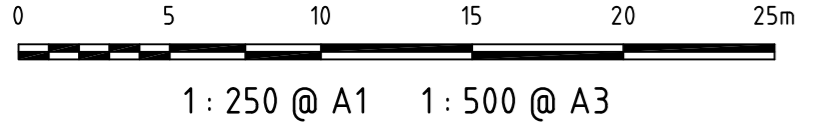
FOR CONTINUATION REFER C307



NOTE: DOWNPIPE CONNECTIONS AND SIZING TO BE CONFIRMED AT DETAILED DESIGN STAGE

3C
WAREHOUSE 2
 FFL 61.20
 (FFL T.B.C. ±500mm)

3C
WAREHOUSE 3
 FFL 61.20
 (FFL T.B.C. ±500mm)



FOR CONTINUATION REFER C311

Issue	Description	Date
G	ISSUED FOR SECTION 96 APPROVAL	30-05-16
F	ISSUED FOR SECTION 96 APPROVAL	29-02-16
E	ISSUED FOR CLIENT REVIEW	12-02-16
D	ISSUED FOR SECTION 96 APPROVAL	17-11-15
C	ISSUED FOR SECTION 96 APPROVAL	12-11-15
B	STATE SIGNIFICANT DEVELOPMENT APPLICATION	21-10-13
A	ISSUED FOR CLIENT REVIEW	11-10-13

THIS DRAWING CANNOT BE COPIED OR REPRODUCED IN ANY FORM OR USED FOR ANY OTHER PURPOSE OTHER THAN THAT ORIGINALLY INTENDED WITHOUT THE WRITTEN PERMISSION OF AT&L

Status
FOR APPROVAL **A1**
 NOT TO BE USED FOR CONSTRUCTION

Drawn FX	Designed FX
Checked MM	Approved

File: C308.dwg

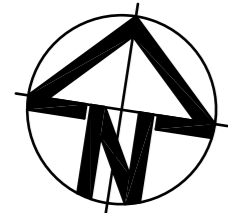


Civil Engineers and Project Managers
at&l
 Level 7, 153 Walker Street
 North Sydney NSW 2065
 ABN 96 130 882 405
 Tel: 02 9439 1777
 Fax: 02 9923 1055
 www.atl.net.au
 info@atl.net.au

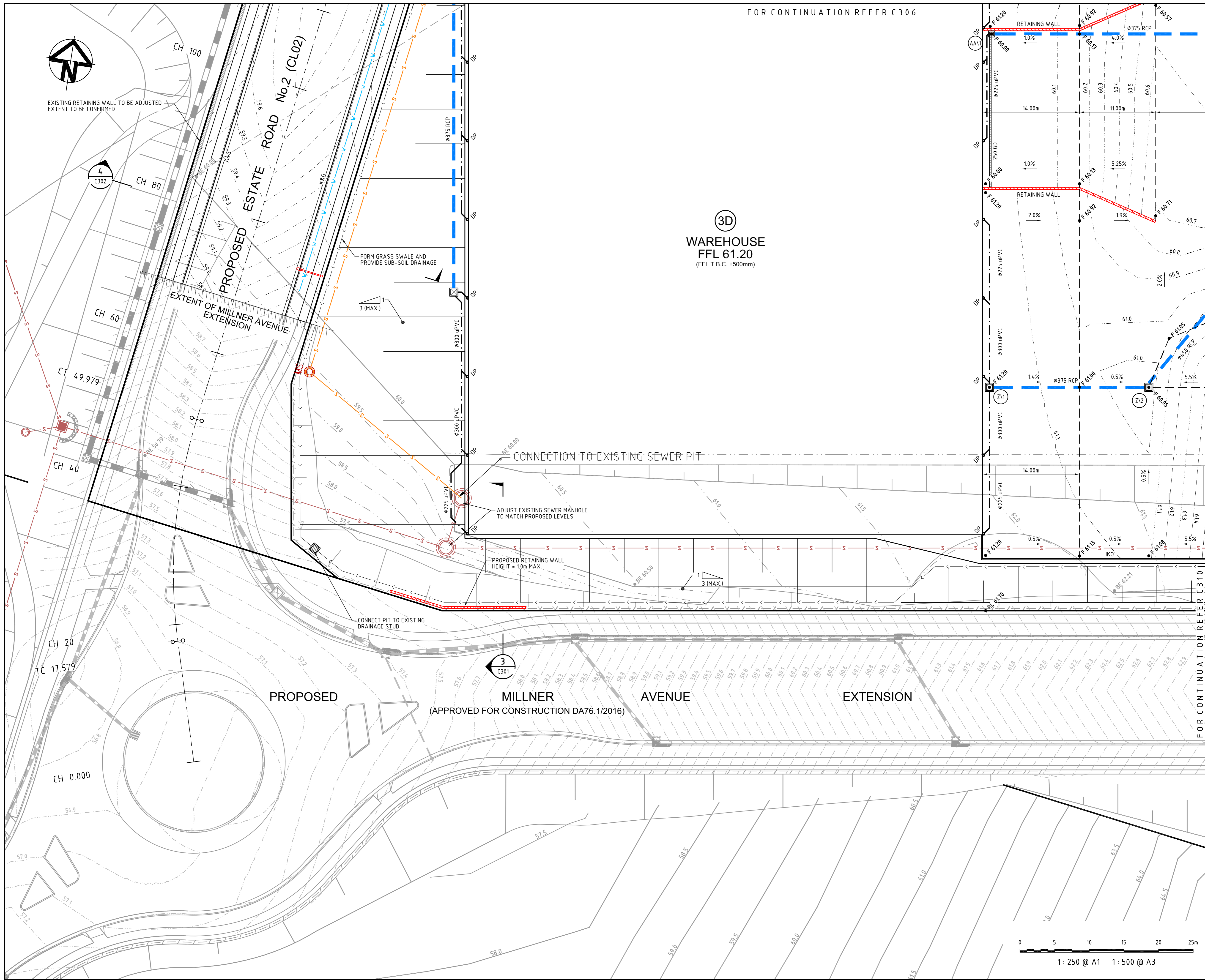
Project
OAKDALE CENTRAL INDUSTRIAL FACILITIES LOT 3

Title
SITWORKS AND STORMWATER DRAINAGE PLAN SHEET 4

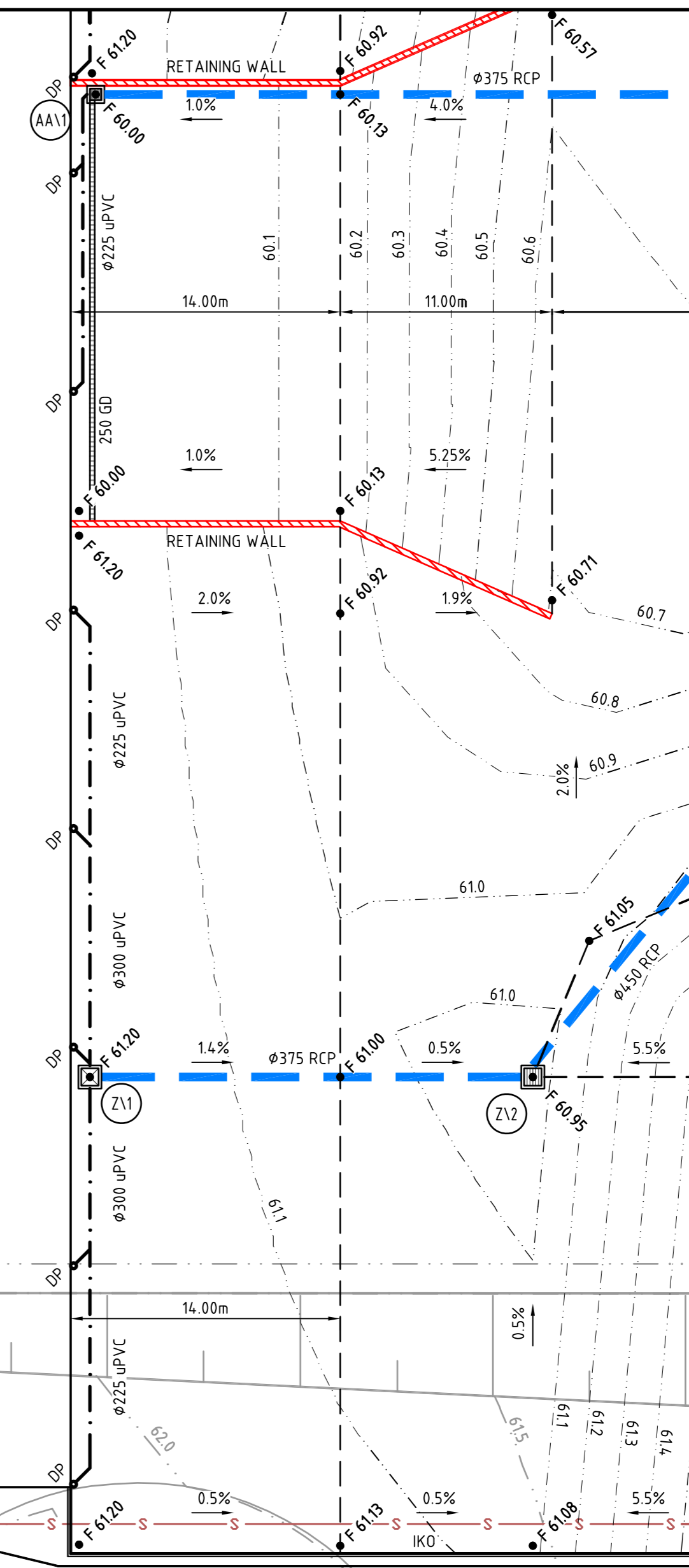
Drawing No. C308	Project No. 13-143	Issue G
----------------------------	------------------------------	-------------------



EXISTING RETAINING WALL TO BE ADJUSTED
EXTENT TO BE CONFIRMED



3D
WAREHOUSE
FFL 61.20
(FFL T.B.C. ±500mm)

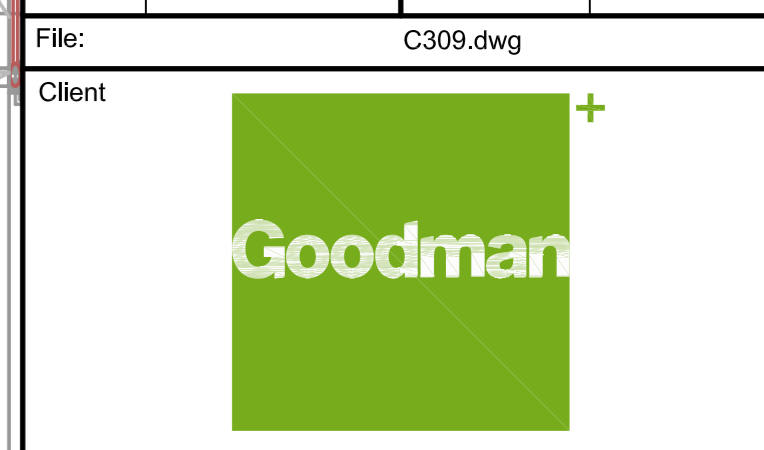


Issue	Description	Date
F	ISSUED FOR SECTION 96 APPROVAL	29-02-16
E	ISSUED FOR CLIENT REVIEW	12-02-16
D	ISSUED FOR SECTION 96 APPROVAL	17-11-15
C	ISSUED FOR SECTION 96 APPROVAL	12-11-15
B	STATE SIGNIFICANT DEVELOPMENT APPLICATION	21-10-13
A	ISSUED FOR CLIENT REVIEW	11-10-13

THIS DRAWING CANNOT BE COPIED OR REPRODUCED IN ANY FORM OR USED FOR ANY OTHER PURPOSE OTHER THAN THAT ORIGINALLY INTENDED WITHOUT THE WRITTEN PERMISSION OF AT&L

Status
FOR APPROVAL
NOT TO BE USED FOR CONSTRUCTION **A1**

Scales	Height Datum	Grid	File:
1 : 250 @ A1	AHD	MGA	C309.dwg

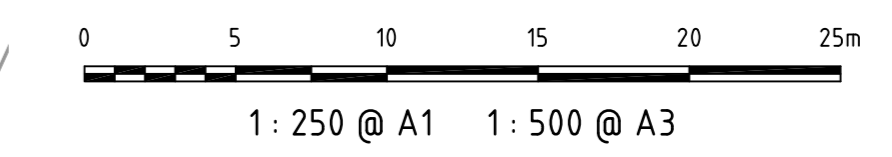


Civil Engineers and Project Managers
at&l
Level 7, 153 Walker Street
North Sydney NSW 2065
ABN 96 130 882 405
Tel: 02 9439 1777
Fax: 02 9923 1055
www.atl.net.au
info@atl.net.au

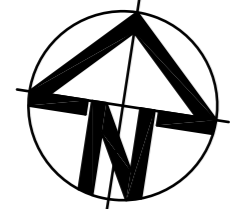
Project
OAKDALE CENTRAL INDUSTRIAL FACILITIES LOT 3

Title
SITWORKS AND STORMWATER DRAINAGE PLAN SHEET 5

Drawing No.	Project No.	Issue
C309	13-143	F



FOR CONTINUATION REFER C307



3C
WAREHOUSE 1
FFL 61.20
(FFL T.B.C. ±500mm)

3C
WAREHOUSE 2
FFL 61.20
(FFL T.B.C. ±500mm)

PROPOSED RETAINING WALL
HEIGHT = 1.0m MAX.

NOTE: DOWNPIPE CONNECTIONS AND SIZING TO BE
CONFIRMED AT DETAILED DESIGN STAGE

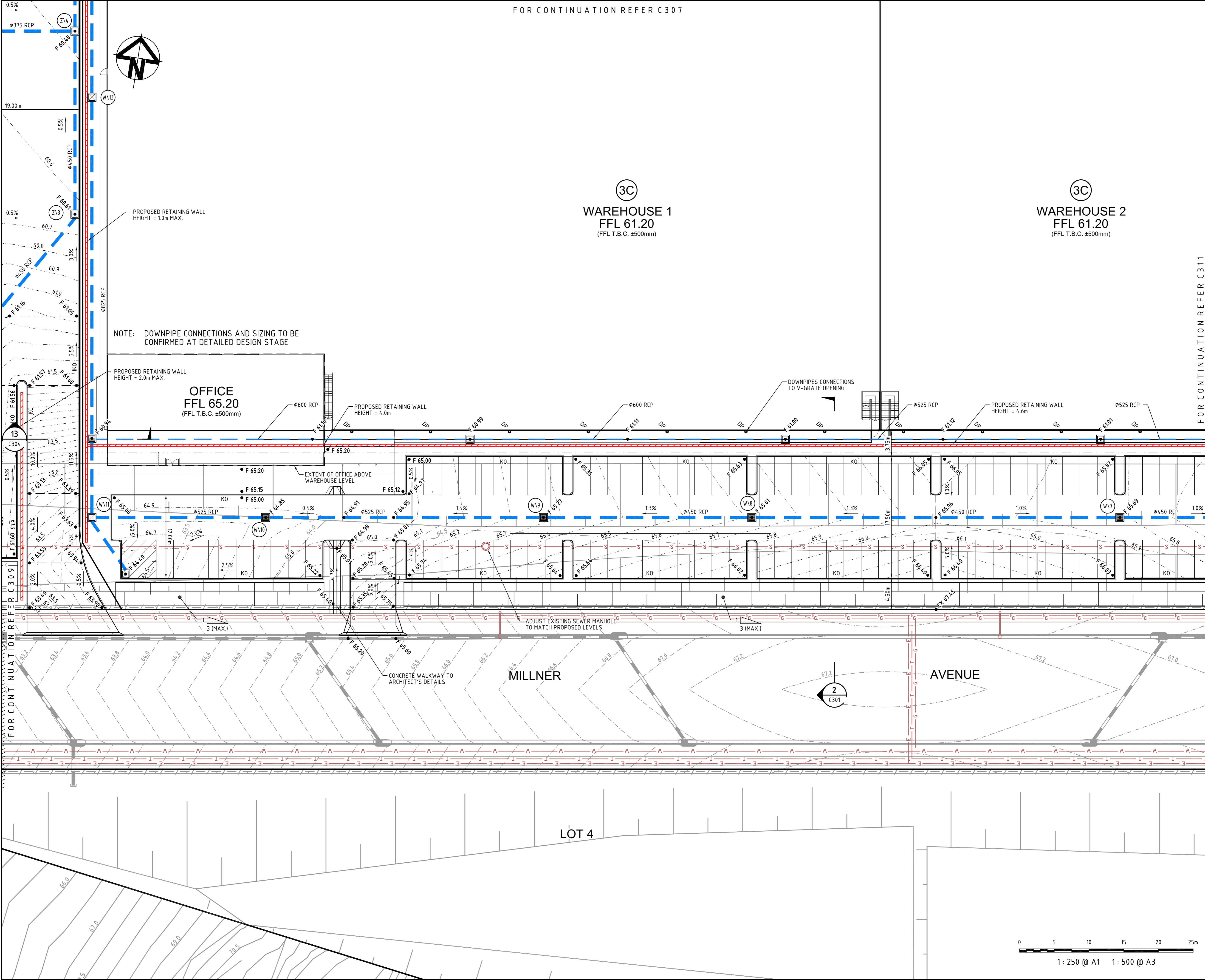
PROPOSED RETAINING WALL
HEIGHT = 2.0m MAX.

OFFICE
FFL 65.20
(FFL T.B.C. ±500mm)

PROPOSED RETAINING WALL
HEIGHT = 4.0m

PROPOSED RETAINING WALL
HEIGHT = 4.6m

DOWNPIPES CONNECTIONS
TO V-GRATE OPENING



FOR CONTINUATION REFER C311

Issue	Description	Date
G	ISSUED FOR SECTION 96 APPROVAL	30-05-16
F	ISSUED FOR SECTION 96 APPROVAL	29-02-16
E	ISSUED FOR CLIENT REVIEW	12-02-16
D	ISSUED FOR SECTION 96 APPROVAL	17-11-15
C	ISSUED FOR SECTION 96 APPROVAL	12-11-15
B	STATE SIGNIFICANT DEVELOPMENT APPLICATION	21-10-13
A	ISSUED FOR CLIENT REVIEW	11-10-13

THIS DRAWING CANNOT BE COPIED OR REPRODUCED IN ANY FORM OR USED FOR ANY OTHER PURPOSE OTHER THAN THAT ORIGINALLY INTENDED WITHOUT THE WRITTEN PERMISSION OF AT&L

Status	FOR APPROVAL		A1
	NOT TO BE USED FOR CONSTRUCTION		
Scales	1 : 250 @ A1	Drawn FX	
		Designed FX	
Height Datum	AHD	Checked MM	
Grid	MGA	Approved	
File:	C310.dwg		

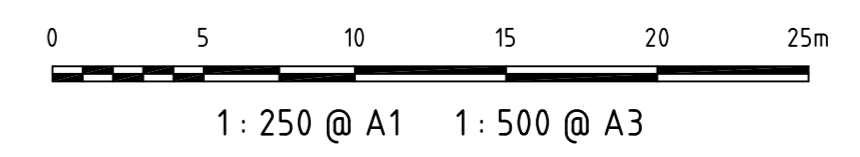


Civil Engineers and Project Managers
at&l
Level 7, 153 Walker Street
North Sydney NSW 2065
ABN 96 130 882 405
Tel: 02 9439 1777
Fax: 02 9923 1055
www.atl.net.au
info@atl.net.au

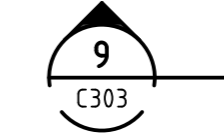
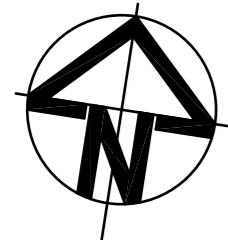
Project
**OAKDALE CENTRAL
INDUSTRIAL FACILITIES
LOT 3**

Title
**SITWORKS AND
STORMWATER DRAINAGE
PLAN
SHEET 6**

Drawing No.	Project No.	Issue
C310	13-143	G



FOR CONTINUATION REFER C308



3C
WAREHOUSE 2
FFL 61.20
(FFL T.B.C. ±500mm)

3C
WAREHOUSE 3
FFL 61.20
(FFL T.B.C. ±500mm)

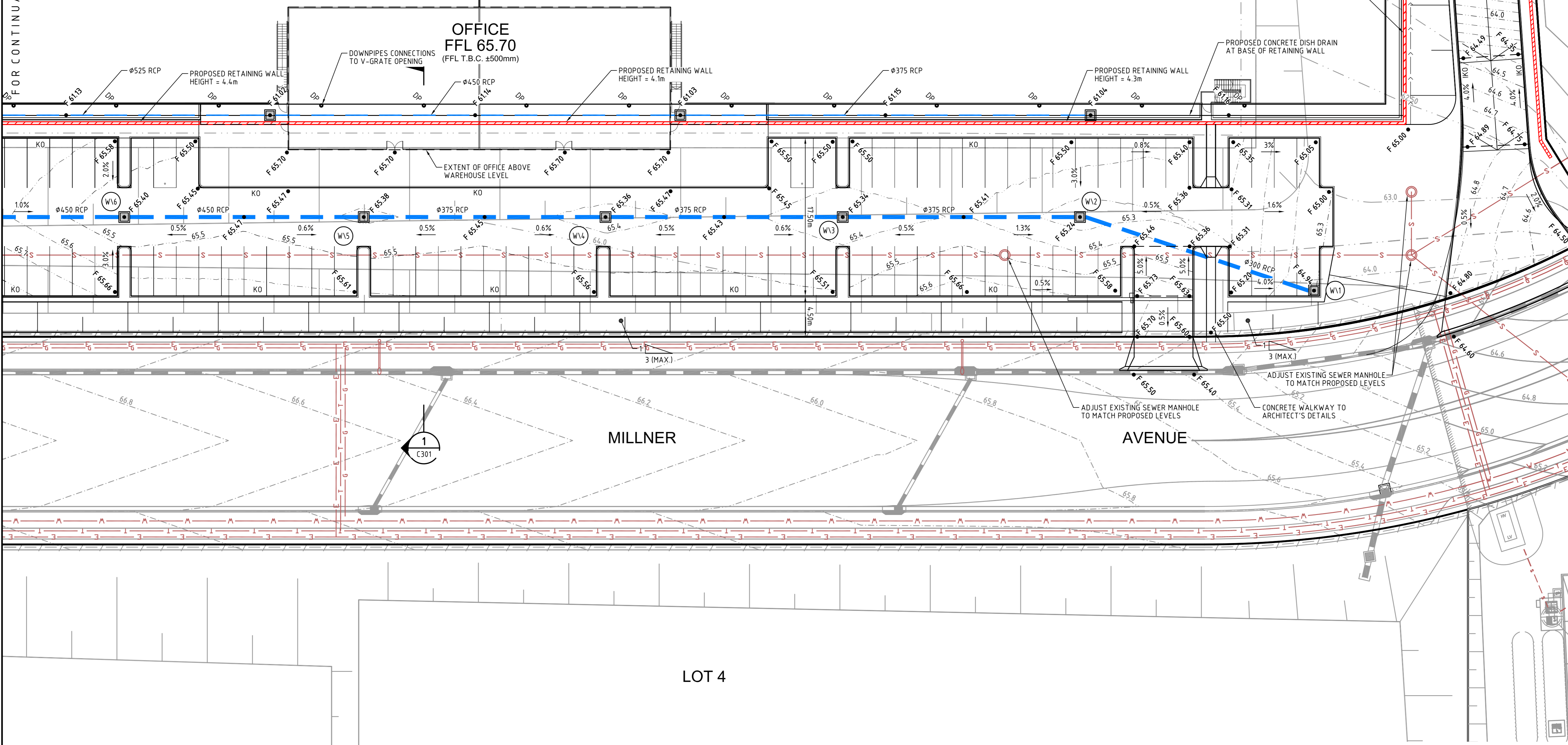
NOTE: DOWNPIPE CONNECTIONS AND SIZING TO BE CONFIRMED AT DETAILED DESIGN STAGE

OFFICE
FFL 65.70
(FFL T.B.C. ±500mm)

PROPOSED RETAINING WALL
HEIGHT = 1.5m MAX.

PROPOSED CONCRETE DISH DRAIN
AT BASE OF RETAINING WALL

FOR CONTINUATION REFER C310



Issue	Description	Date
G	ISSUED FOR SECTION 96 APPROVAL	30-05-16
F	ISSUED FOR SECTION 96 APPROVAL	29-02-16
E	ISSUED FOR CLIENT REVIEW	12-02-16
D	ISSUED FOR SECTION 96 APPROVAL	17-11-15
C	ISSUED FOR SECTION 96 APPROVAL	12-11-15
B	STATE SIGNIFICANT DEVELOPMENT APPLICATION	21-10-13
A	ISSUED FOR CLIENT REVIEW	11-10-13

THIS DRAWING CANNOT BE COPIED OR REPRODUCED IN ANY FORM OR USED FOR ANY OTHER PURPOSE OTHER THAN THAT ORIGINALLY INTENDED WITHOUT THE WRITTEN PERMISSION OF AT&L

Status: **FOR APPROVAL**
NOT TO BE USED FOR CONSTRUCTION

Scale	1 : 250 @ A1	Drawn FX
Height Datum	AHD	Checked MM
Grid	MGA	Approved
File:	C311.dwg	

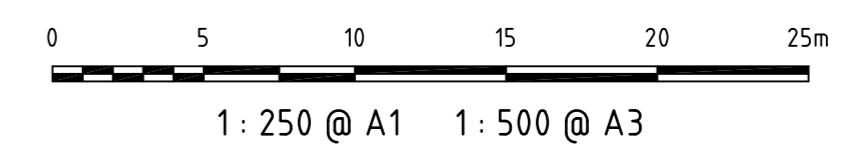


Civil Engineers and Project Managers
at&l
Level 7, 153 Walker Street
North Sydney NSW 2065
ABN 96 130 882 405
Tel: 02 9439 1777
Fax: 02 9923 1055
www.atl.net.au
info@atl.net.au

Project
OAKDALE CENTRAL INDUSTRIAL FACILITIES LOT 3

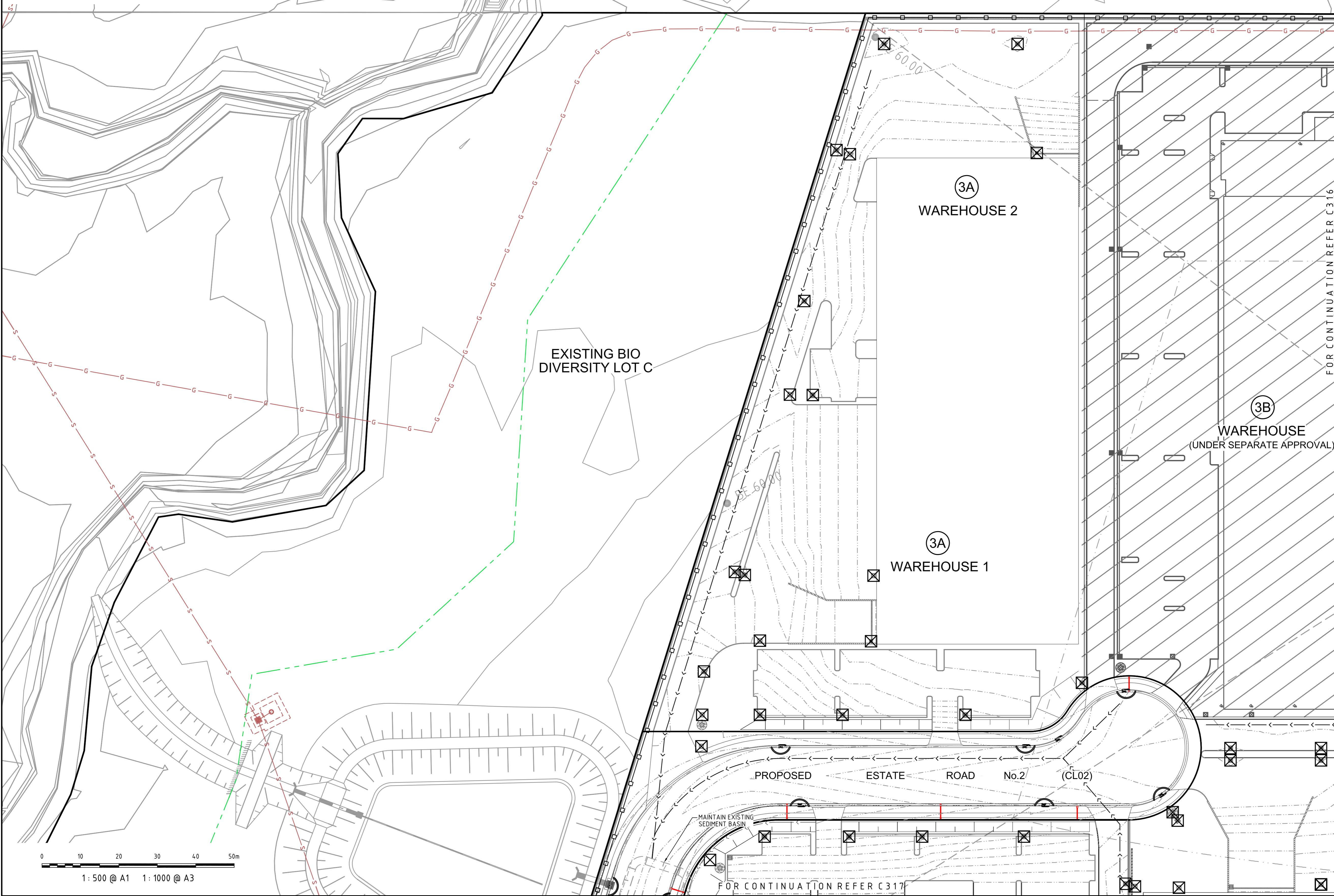
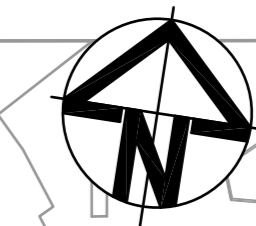
Title
SITWORKS AND STORMWATER DRAINAGE PLAN SHEET 7

Drawing No.	Project No.	Issue
C311	13-143	G



LEGEND

- SEDIMENT FENCE (SD 6-8)
- CATCH DRAIN
- BARRIER FENCE
- MESH AND GRAVEL INLET FILTER (SD 6-11)
- GEOTEXTILE INLET (SD 6-12)
- STABILISED SITE ACCESS AND TRUCK WASH DOWN AREA (SD 6-14)
- ACCESS GATES



FOR CONTINUATION REFER C316

Issue	Description	Date
G	ISSUED FOR SECTION 96 APPROVAL	30-05-16
F	ISSUED FOR SECTION 96 APPROVAL	29-02-16
E	ISSUED FOR CLIENT REVIEW	12-02-16
D	ISSUED FOR SECTION 96 APPROVAL	17-11-15
C	ISSUED FOR SECTION 96 APPROVAL	12-11-15
B	STATE SIGNIFICANT DEVELOPMENT APPLICATION	21-10-13
A	ISSUED FOR CLIENT REVIEW	11-10-13

THIS DRAWING CANNOT BE COPIED OR REPRODUCED IN ANY FORM OR USED FOR ANY OTHER PURPOSE OTHER THAN THAT ORIGINALLY INTENDED WITHOUT THE WRITTEN PERMISSION OF AT&L

Status	FOR APPROVAL		A1
NOT TO BE USED FOR CONSTRUCTION			
Scales	1 : 500 @ A1	Drawn FX	
		Designed FX	
Height Datum	AHD	Checked MM	
Grid	MGA	Approved	
File:	C315.dwg		



Civil Engineers and Project Managers

at&l

Level 7, 153 Walker Street
North Sydney NSW 2065
ABN 96 130 882 405
Tel: 02 9439 1777
Fax: 02 9923 1055
www.atl.net.au
info@atl.net.au

Project

OAKDALE CENTRAL INDUSTRIAL FACILITIES LOT 3

Title

SEDIMENTATION AND EROSION CONTROL PLAN SHEET 1

Drawing No.	Project No.	Issue
C315	13-143	G

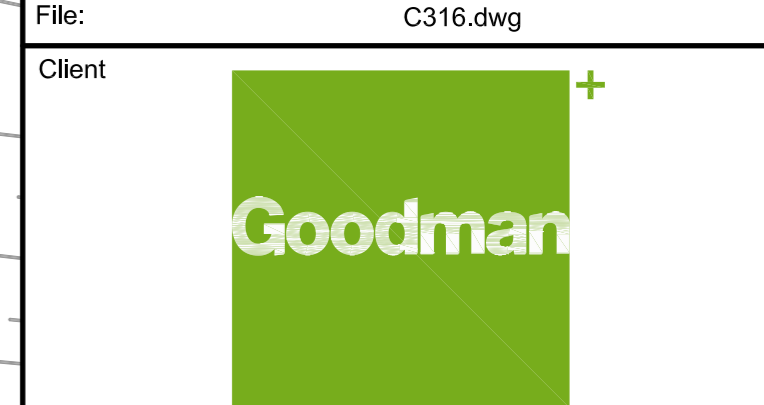


Issue	Description	Date
G	ISSUED FOR SECTION 96 APPROVAL	30-05-16
F	ISSUED FOR SECTION 96 APPROVAL	29-02-16
E	ISSUED FOR CLIENT REVIEW	12-02-16
D	ISSUED FOR SECTION 96 APPROVAL	17-11-15
C	ISSUED FOR SECTION 96 APPROVAL	12-11-15
B	STATE SIGNIFICANT DEVELOPMENT APPLICATION	21-10-13
A	ISSUED FOR CLIENT REVIEW	11-10-13

THIS DRAWING CANNOT BE COPIED OR REPRODUCED IN ANY FORM OR USED FOR ANY OTHER PURPOSE OTHER THAN THAT ORIGINALLY INTENDED WITHOUT THE WRITTEN PERMISSION OF AT&L

Status: **FOR APPROVAL**
 NOT TO BE USED FOR CONSTRUCTION
 A1

Scales	1 : 500 @ A1	Drawn FX	
		Designed FX	
Height Datum	AHD	Checked MM	
Grid	MGA	Approved	
File:	C316.dwg		



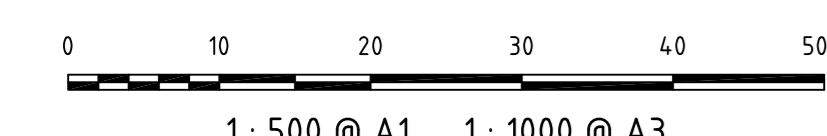
Civil Engineers and Project Managers
at&l
 Level 7, 153 Walker Street
 North Sydney NSW 2065
 ABN 96 130 882 405
 Tel: 02 9439 1777
 Fax: 02 9923 1055
 www.atl.net.au
 info@atl.net.au

Project
OAKDALE CENTRAL INDUSTRIAL FACILITIES LOT 3

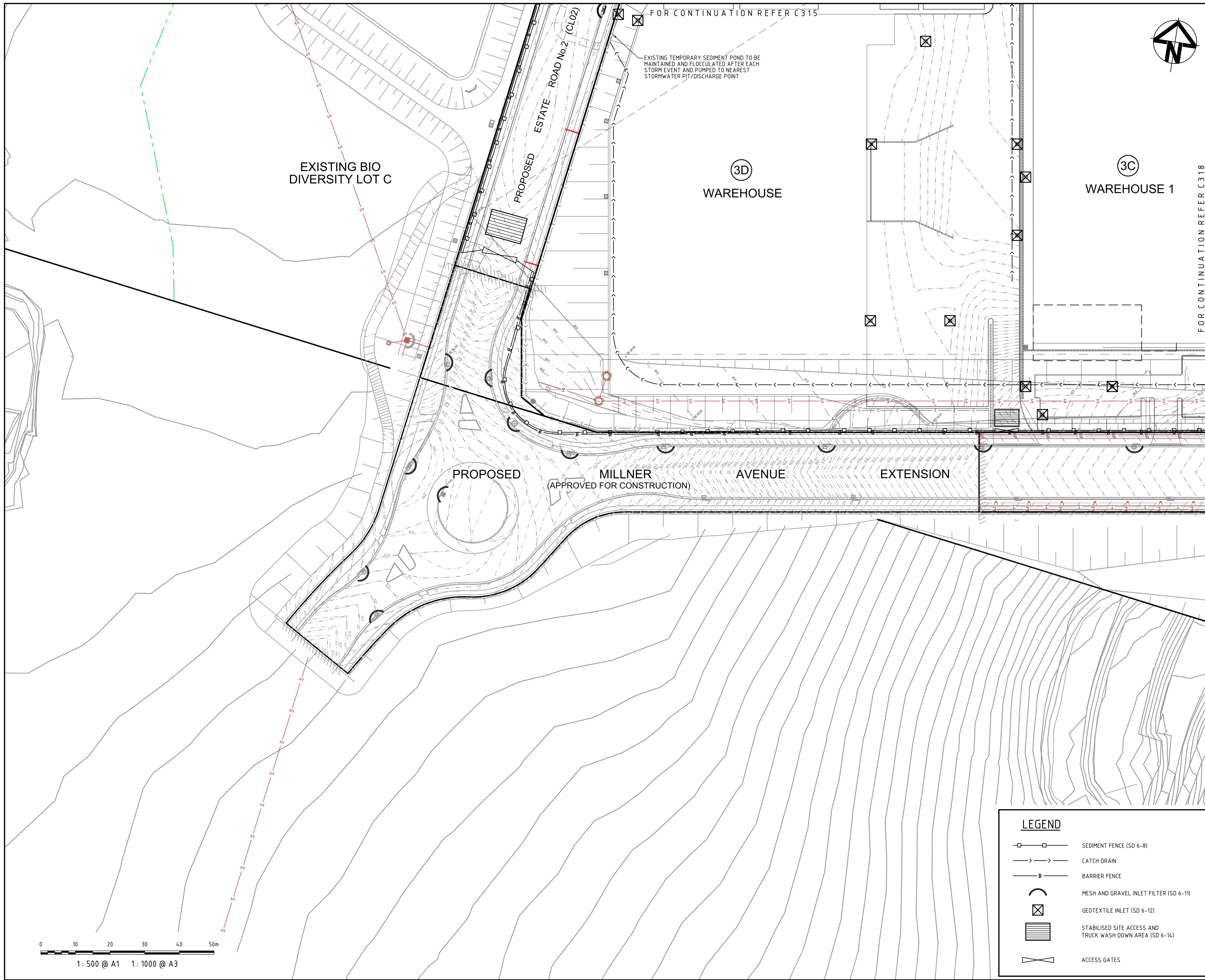
Title
SEDIMENTATION AND EROSION CONTROL PLAN SHEET 2

Drawing No.	Project No.	Issue
C316	13-143	G

LEGEND	
	SEDIMENT FENCE (SD 6-8)
	CATCH DRAIN
	BARRIER FENCE
	MESH AND GRAVEL INLET FILTER (SD 6-11)
	GEOTEXTILE INLET (SD 6-12)
	STABILISED SITE ACCESS AND TRUCK WASH DOWN AREA (SD 6-14)
	ACCESS GATES



FOR CONTINUATION REFER C318



FOR CONTINUATION REFER C315

EXISTING TEMPORARY SEDIMENT POND TO BE MAINTAINED AND FLOCCULATED AFTER EACH STORM EVENT AND PUMPED TO NEAREST STORMWATER PIT/DISCHARGE POINT

EXISTING BIO DIVERSITY LOT C

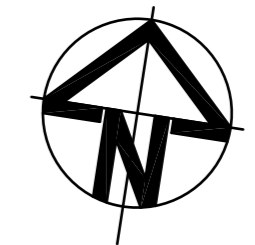
PROPOSED ESTATE ROAD No.2 (CL02)

3D WAREHOUSE

3C WAREHOUSE 1

PROPOSED MILLNER AVENUE EXTENSION (APPROVED FOR CONSTRUCTION)

FOR CONTINUATION REFER C318



Issue	Description	Date
G	ISSUED FOR SECTION 96 APPROVAL	30-05-16
F	ISSUED FOR SECTION 96 APPROVAL	29-02-16
E	ISSUED FOR CLIENT REVIEW	12-02-16
D	ISSUED FOR SECTION 96 APPROVAL	17-11-15
C	ISSUED FOR SECTION 96 APPROVAL	12-11-15
B	STATE SIGNIFICANT DEVELOPMENT APPLICATION	21-10-13
A	ISSUED FOR CLIENT REVIEW	11-10-13

THIS DRAWING CANNOT BE COPIED OR REPRODUCED IN ANY FORM OR USED FOR ANY OTHER PURPOSE OTHER THAN THAT ORIGINALLY INTENDED WITHOUT THE WRITTEN PERMISSION OF AT&L

Status: **FOR APPROVAL** A1
NOT TO BE USED FOR CONSTRUCTION

Scales	1 : 500 @ A1	Drawn FX	
		Designed FX	
Height Datum	AHD	Checked MM	
Grid	MGA	Approved	

File: C317.dwg



Civil Engineers and Project Managers
at&l
Level 7, 153 Walker Street
North Sydney NSW 2065
ABN 96 130 882 405
Tel: 02 9439 1777
Fax: 02 9923 1055
www.atl.net.au
info@atl.net.au

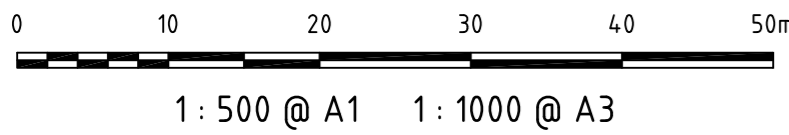
Project: **OAKDALE CENTRAL INDUSTRIAL FACILITIES LOT 3**

Title: **SEDIMENTATION AND EROSION CONTROL PLAN SHEET 3**

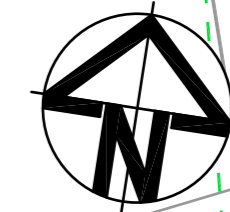
Drawing No.	Project No.	Issue
C317	13-143	G

LEGEND

	SEDIMENT FENCE (SD 6-8)
	CATCH DRAIN
	BARRIER FENCE
	MESH AND GRAVEL INLET FILTER (SD 6-11)
	GEOTEXTILE INLET (SD 6-12)
	STABILISED SITE ACCESS AND TRUCK WASH DOWN AREA (SD 6-14)
	ACCESS GATES



FOR CONTINUATION REFER C316



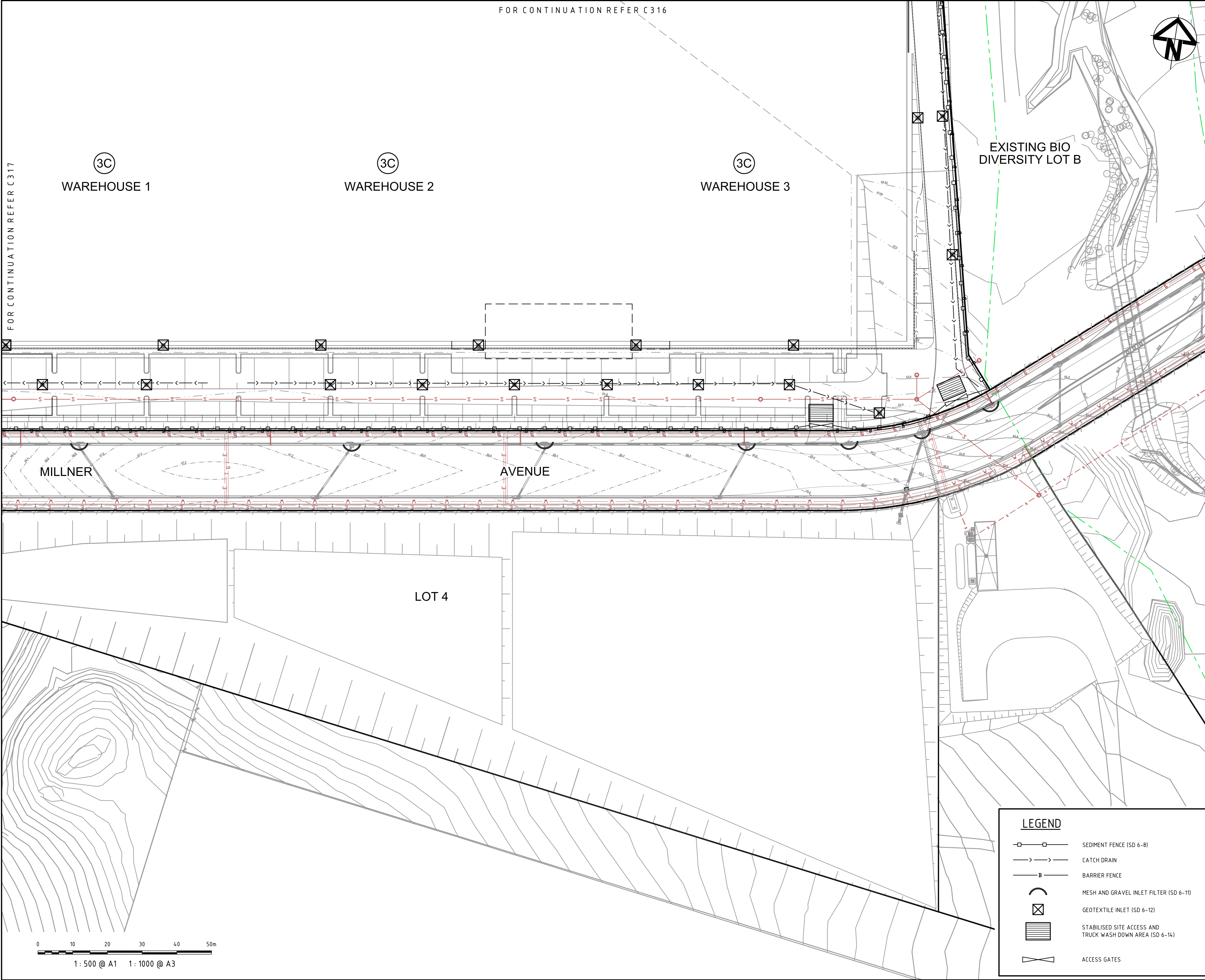
EXISTING BIO DIVERSITY LOT B

3C WAREHOUSE 1

3C WAREHOUSE 2

3C WAREHOUSE 3

FOR CONTINUATION REFER C317



Issue	Description	Date
G	ISSUED FOR SECTION 96 APPROVAL	30-05-16
F	ISSUED FOR SECTION 96 APPROVAL	29-02-16
E	ISSUED FOR CLIENT REVIEW	12-02-16
D	ISSUED FOR SECTION 96 APPROVAL	17-11-15
C	ISSUED FOR SECTION 96 APPROVAL	12-11-15
B	STATE SIGNIFICANT DEVELOPMENT APPLICATION	21-10-13
A	ISSUED FOR CLIENT REVIEW	11-10-13

THIS DRAWING CANNOT BE COPIED OR REPRODUCED IN ANY FORM OR USED FOR ANY OTHER PURPOSE OTHER THAN THAT ORIGINALLY INTENDED WITHOUT THE WRITTEN PERMISSION OF AT&L

Status: **FOR APPROVAL** A1
NOT TO BE USED FOR CONSTRUCTION

Scales	1 : 500 @ A1	Drawn FX
		Designed FX
Height Datum	AHD	Checked MM
Grid	MGA	Approved

File: C318.dwg



Civil Engineers and Project Managers
at&l
Level 7, 153 Walker Street
North Sydney NSW 2065
ABN 96 130 882 405
Tel: 02 9439 1777
Fax: 02 9923 1055
www.atl.net.au
info@atl.net.au

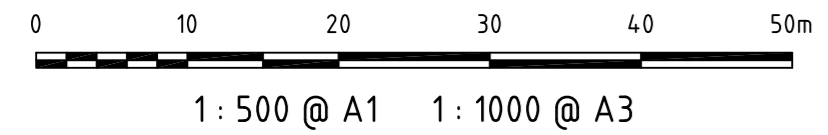
Project
OAKDALE CENTRAL INDUSTRIAL FACILITIES LOT 3

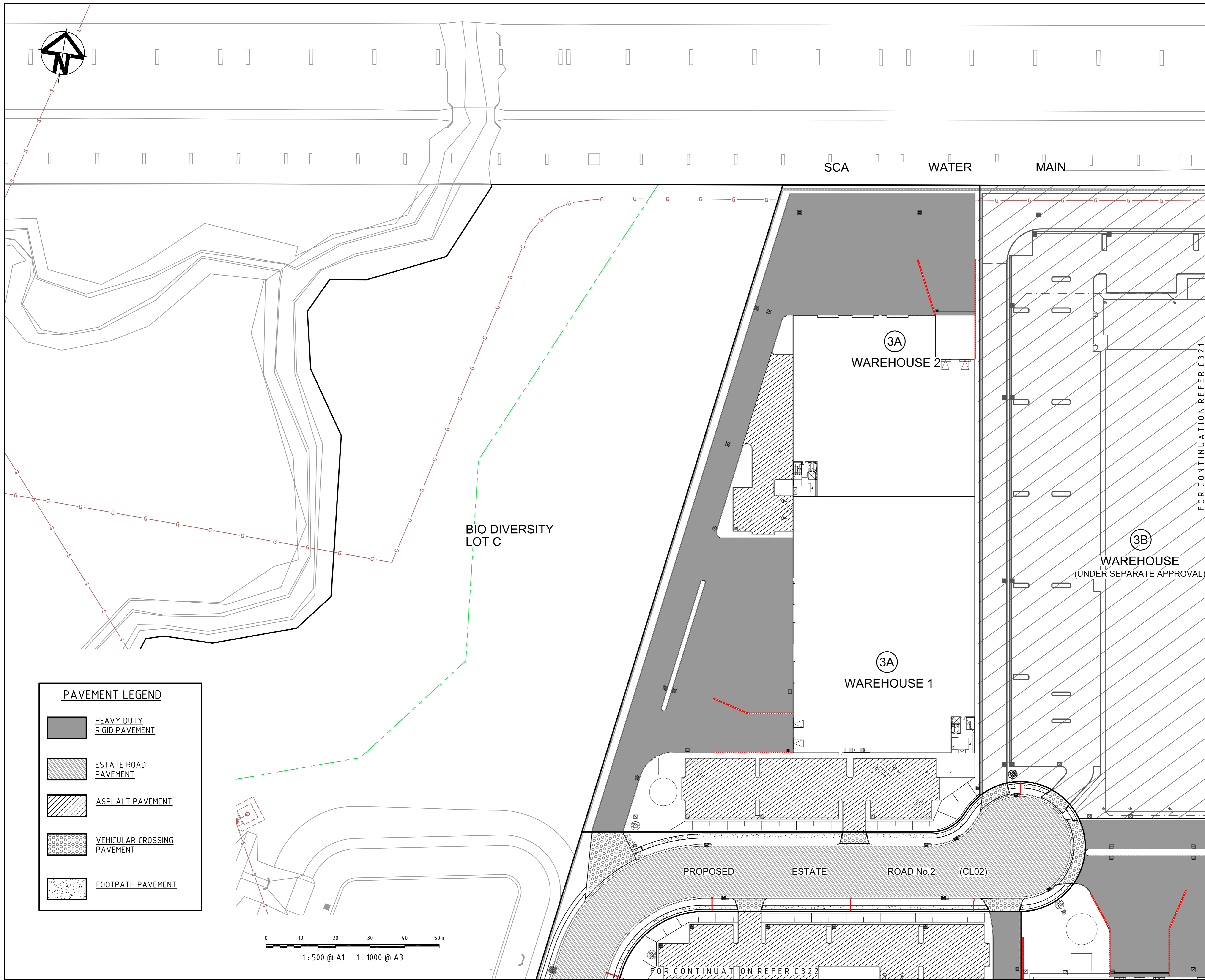
Title
SEDIMENTATION AND EROSION CONTROL PLAN SHEET 4

Drawing No. C318	Project No. 13-143	Issue G
----------------------------	------------------------------	-------------------

LEGEND

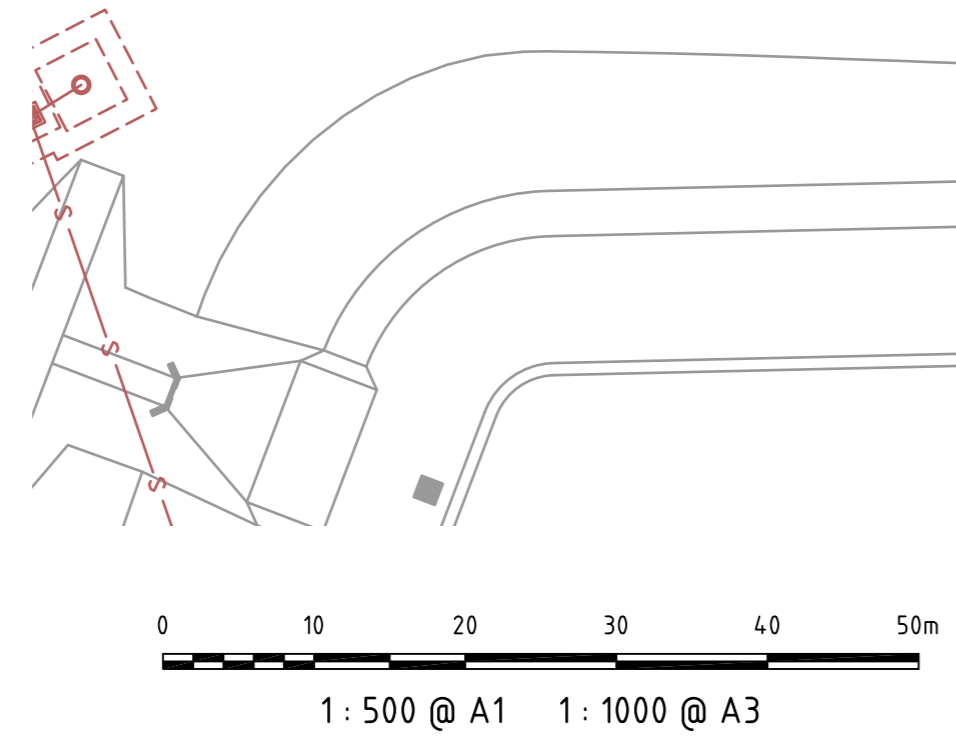
- SEDIMENT FENCE (SD 6-8)
- CATCH DRAIN
- BARRIER FENCE
- MESH AND GRAVEL INLET FILTER (SD 6-11)
- GEOTEXTILE INLET (SD 6-12)
- STABILISED SITE ACCESS AND TRUCK WASH DOWN AREA (SD 6-14)
- ACCESS GATES





PAVEMENT LEGEND

	HEAVY DUTY RIGID PAVEMENT
	ESTATE ROAD PAVEMENT
	ASPHALT PAVEMENT
	VEHICULAR CROSSING PAVEMENT
	FOOTPATH PAVEMENT



FOR CONTINUATION REFER C321

Issue	Description	Date
G	ISSUED FOR SECTION 96 APPROVAL	30-05-16
F	ISSUED FOR SECTION 96 APPROVAL	29-02-16
E	ISSUED FOR CLIENT REVIEW	12-02-16
D	ISSUED FOR SECTION 96 APPROVAL	17-11-15
C	ISSUED FOR SECTION 96 APPROVAL	12-11-15
B	STATE SIGNIFICANT DEVELOPMENT APPLICATION	21-10-13
A	ISSUED FOR CLIENT REVIEW	11-10-13

THIS DRAWING CANNOT BE COPIED OR REPRODUCED IN ANY FORM OR USED FOR ANY OTHER PURPOSE OTHER THAN THAT ORIGINALLY INTENDED WITHOUT THE WRITTEN PERMISSION OF AT&L

Status	FOR APPROVAL		A1
NOT TO BE USED FOR CONSTRUCTION			
Scales	1 : 500 @ A1	Drawn FX	
		Designed FX	
Height Datum	AHD	Checked MM	
Grid	MGA	Approved	
File:	C320.dwg		

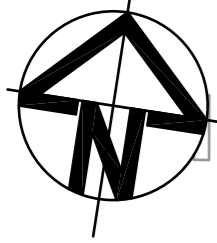


Civil Engineers and Project Managers
at&l
 Level 7, 153 Walker Street
 North Sydney NSW 2065
 ABN 96 130 882 405
 Tel: 02 9439 1777
 Fax: 02 9923 1055
 www.atl.net.au
 info@atl.net.au

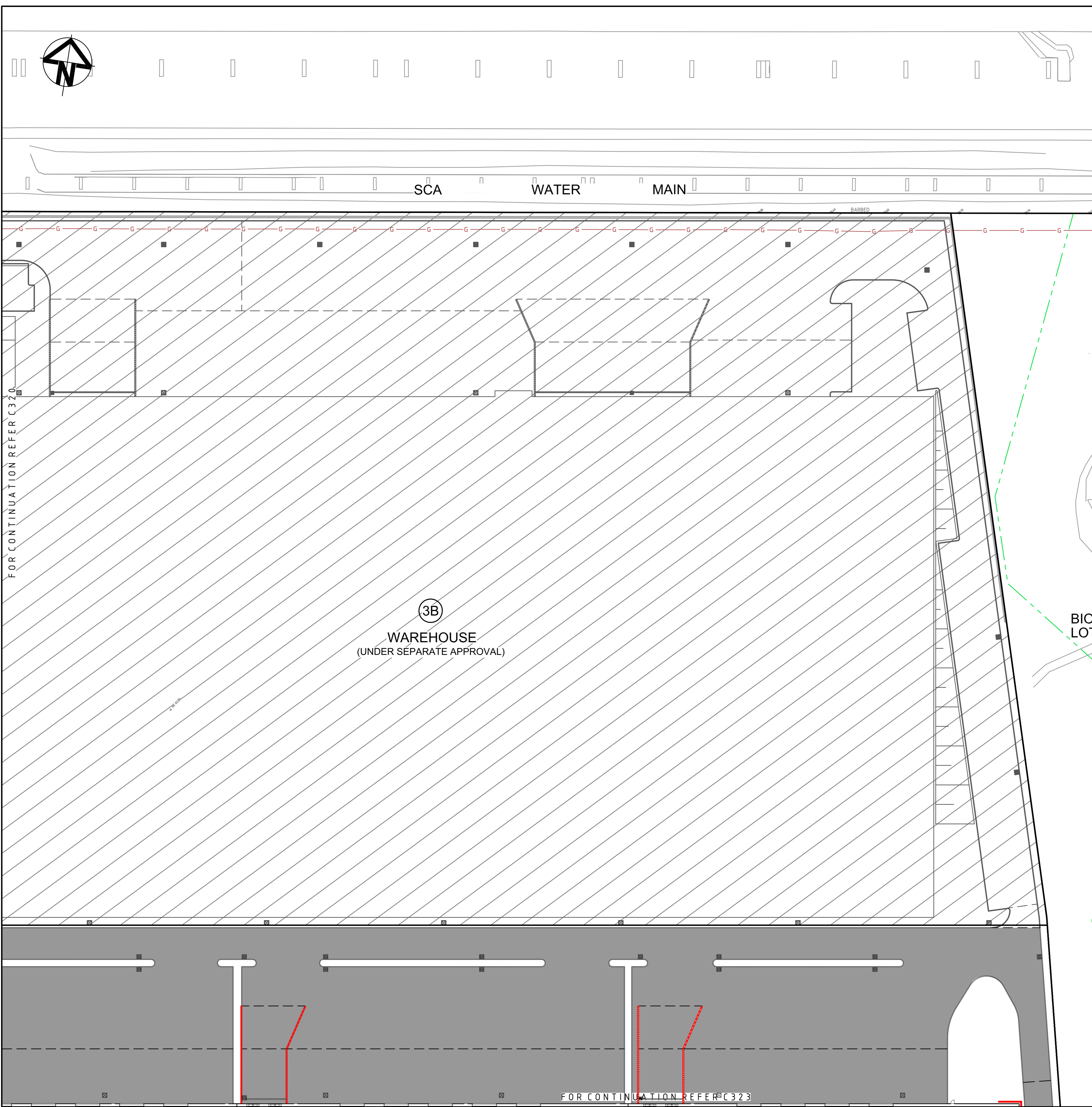
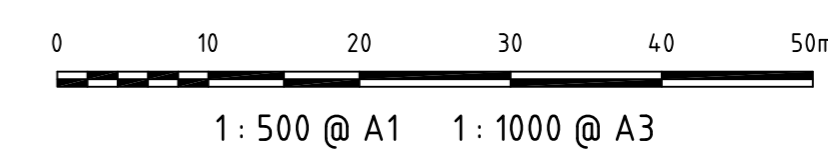
Project
OAKDALE CENTRAL INDUSTRIAL FACILITIES LOT 3

Title
PAVEMENT PLAN SHEET 1

Drawing No.	Project No.	Issue
C320	13-143	G



PAVEMENT LEGEND	
	HEAVY DUTY RIGID PAVEMENT
	ESTATE ROAD PAVEMENT
	ASPHALT PAVEMENT
	VEHICULAR CROSSING PAVEMENT
	FOOTPATH PAVEMENT



Issue	Description	Date
G	ISSUED FOR SECTION 96 APPROVAL	30-05-16
F	ISSUED FOR SECTION 96 APPROVAL	29-02-16
E	ISSUED FOR CLIENT REVIEW	12-02-16
D	ISSUED FOR SECTION 96 APPROVAL	17-11-15
C	ISSUED FOR SECTION 96 APPROVAL	12-11-15
B	STATE SIGNIFICANT DEVELOPMENT APPLICATION	21-10-13
A	ISSUED FOR CLIENT REVIEW	11-10-13

THIS DRAWING CANNOT BE COPIED OR REPRODUCED IN ANY FORM OR USED FOR ANY OTHER PURPOSE OTHER THAN THAT ORIGINALLY INTENDED WITHOUT THE WRITTEN PERMISSION OF AT&L

Status	FOR APPROVAL		A1
NOT TO BE USED FOR CONSTRUCTION			
Scales	1 : 500 @ A1	Drawn FX	
		Designed FX	
Height Datum	AHD	Checked MM	
Grid	MGA	Approved	
File:	C321.dwg		

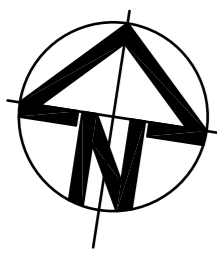


Civil Engineers and Project Managers
at&l
 Level 7, 153 Walker Street
 North Sydney NSW 2065
 ABN 96 130 882 405
 Tel: 02 9439 1777
 Fax: 02 9923 1055
 www.atl.net.au
 info@atl.net.au

Project
OAKDALE CENTRAL INDUSTRIAL FACILITIES LOT 3

Title
PAVEMENT PLAN SHEET 2

Drawing No.	Project No.	Issue
C321	13-143	G



BIO DIVERSITY LOT C

PROPOSED ESTATE ROAD No. 2 (CLO2)

3D WAREHOUSE

3C WAREHOUSE 1

FOR CONTINUATION REFER C320

FOR CONTINUATION REFER C323

PROPOSED MILLNER AVENUE EXTENSION
(APPROVED FOR CONSTRUCTION DA76.1/2016)

Issue	Description	Date
G	ISSUED FOR SECTION 96 APPROVAL	30-05-16
F	ISSUED FOR SECTION 96 APPROVAL	29-02-16
E	ISSUED FOR CLIENT REVIEW	12-02-16
D	ISSUED FOR SECTION 96 APPROVAL	17-11-15
C	ISSUED FOR SECTION 96 APPROVAL	12-11-15
B	STATE SIGNIFICANT DEVELOPMENT APPLICATION	21-10-13
A	ISSUED FOR CLIENT REVIEW	11-10-13

THIS DRAWING CANNOT BE COPIED OR REPRODUCED IN ANY FORM OR USED FOR ANY OTHER PURPOSE OTHER THAN THAT ORIGINALLY INTENDED WITHOUT THE WRITTEN PERMISSION OF AT&L

Status: **FOR APPROVAL** A1
NOT TO BE USED FOR CONSTRUCTION

Scales	Height Datum	Grid
1 : 500 @ A1	AHD	MGA
Drawn FX Designed FX	Checked MM	Approved

File: C322.dwg



Civil Engineers and Project Managers
at&l
Level 7, 153 Walker Street
North Sydney NSW 2065
ABN 96 130 882 405
Tel: 02 9439 1777
Fax: 02 9923 1055
www.atl.net.au
info@atl.net.au

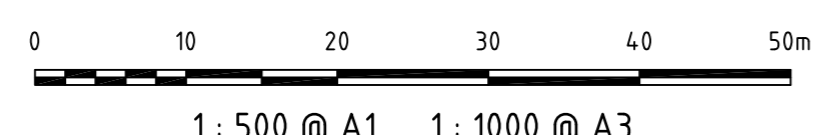
Project: **OAKDALE CENTRAL INDUSTRIAL FACILITIES LOT 3**

Title: **PAVEMENT PLAN SHEET 3**

Drawing No.	Project No.	Issue
C322	13-143	G

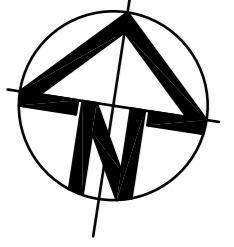
PAVEMENT LEGEND

	HEAVY DUTY RIGID PAVEMENT
	ESTATE ROAD PAVEMENT
	ASPHALT PAVEMENT
	VEHICULAR CROSSING PAVEMENT
	FOOTPATH PAVEMENT



FOR CONTINUATION REFER C321

FOR CONTINUATION REFER C322

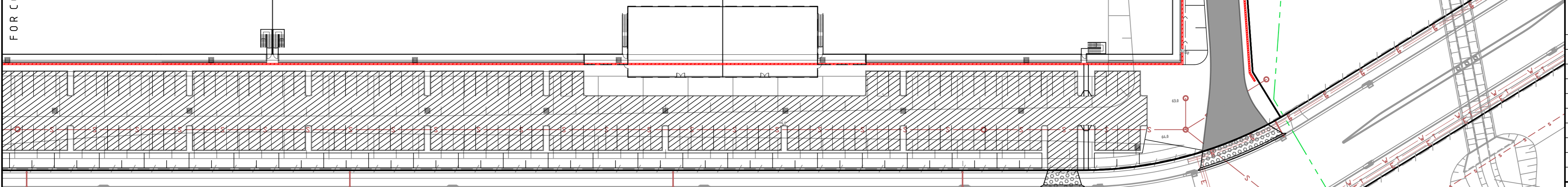


3C
WAREHOUSE 1

3C
WAREHOUSE 2

3C
WAREHOUSE 3

BIO DIVERSITY
LOT B



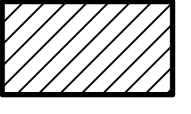




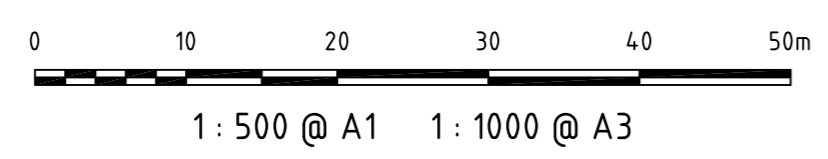
MILLNER

AVENUE

LOT 4

PAVEMENT LEGEND

-  HEAVY DUTY RIGID PAVEMENT
-  ESTATE ROAD PAVEMENT
-  ASPHALT PAVEMENT
-  VEHICULAR CROSSING PAVEMENT
-  FOOTPATH PAVEMENT



Issue	Description	Date
G	ISSUED FOR SECTION 96 APPROVAL	30-05-16
F	ISSUED FOR SECTION 96 APPROVAL	29-02-16
E	ISSUED FOR CLIENT REVIEW	12-02-16
D	ISSUED FOR SECTION 96 APPROVAL	17-11-15
C	ISSUED FOR SECTION 96 APPROVAL	12-11-15
B	STATE SIGNIFICANT DEVELOPMENT APPLICATION	21-10-13
A	ISSUED FOR CLIENT REVIEW	11-10-13

THIS DRAWING CANNOT BE COPIED OR REPRODUCED IN ANY FORM OR USED FOR ANY OTHER PURPOSE OTHER THAN THAT ORIGINALLY INTENDED WITHOUT THE WRITTEN PERMISSION OF AT&L

Status	FOR APPROVAL		A1
NOT TO BE USED FOR CONSTRUCTION			
Scales	1 : 500 @ A1	Drawn FX	
		Designed FX	
Height Datum	AHD	Checked MM	
Grid	MGA	Approved	
File:	C323.dwg		



Civil Engineers and Project Managers

at&l

Level 7, 153 Walker Street
North Sydney NSW 2065
ABN 96 130 882 405
Tel: 02 9439 1777
Fax: 02 9923 1055
www.atl.net.au
info@atl.net.au

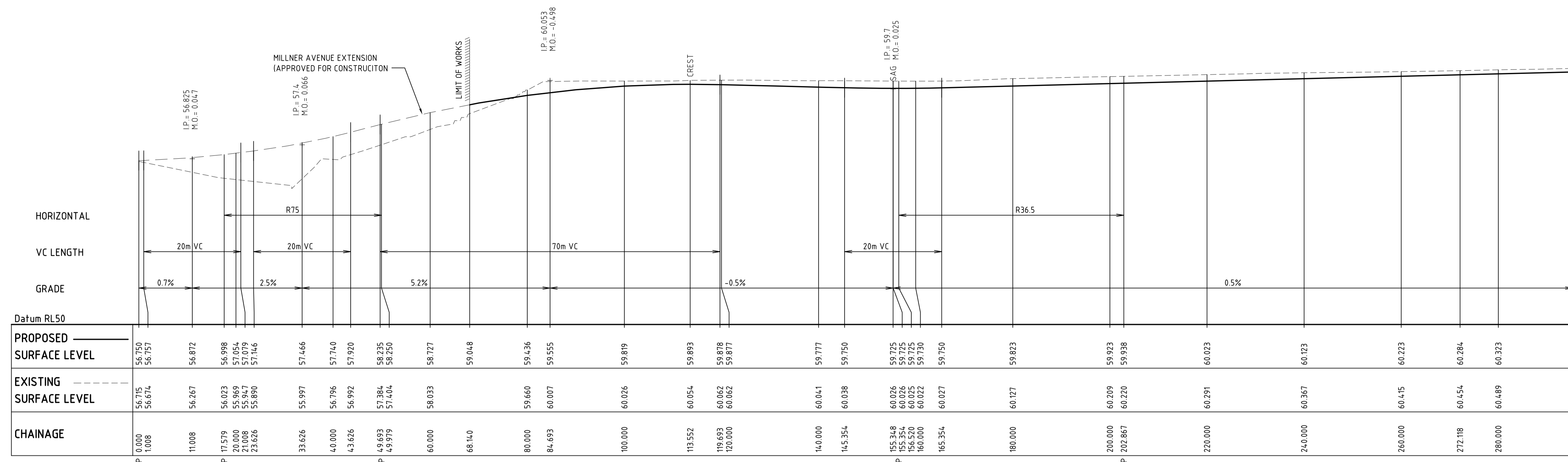
Project

OAKDALE CENTRAL INDUSTRIAL FACILITIES LOT 3

Title

PAVEMENT PLAN SHEET 4

Drawing No.	Project No.	Issue
C323	13-143	G



PROPOSED ESTATE ROAD No.2 (CL02) - LONGITUDINAL SECTION

SCALE 1:500 HORI.
1:100 VERT.

Issue	Description	Date
F	ISSUED FOR SECTION 96 APPROVAL	29-02-16
E	ISSUED FOR CLIENT REVIEW	12-02-16
D	ISSUED FOR SECTION 96 APPROVAL	17-11-15
C	ISSUED FOR SECTION 96 APPROVAL	12-11-15
B	STATE SIGNIFICANT DEVELOPMENT APPLICATION	21-10-13
A	ISSUED FOR CLIENT REVIEW	11-10-13

THIS DRAWING CANNOT BE COPIED OR REPRODUCED IN ANY FORM OR USED FOR ANY OTHER PURPOSE OTHER THAN THAT ORIGINALLY INTENDED WITHOUT THE WRITTEN PERMISSION OF AT&L

Status: **FOR APPROVAL** A1
NOT TO BE USED FOR CONSTRUCTION

Scales	1 : 500 @ A1	Drawn FX
	1 : 100 @ A1	
Height Datum	AHD	Checked MM
Grid	MGA	Approved

File: C330.dwg



Civil Engineers and Project Managers
at&l
 Level 7, 153 Walker Street
 North Sydney NSW 2065
 ABN 96 130 882 405
 Tel: 02 9439 1777
 Fax: 02 9923 1055
 www.atl.net.au
 info@atl.net.au

Project: **OAKDALE CENTRAL INDUSTRIAL FACILITIES LOT 3**

Title: **ESTATE ROAD No.2 LONGITUDINAL SECTION**

Drawing No. C330	Project No. 13-143	Issue F
----------------------------	------------------------------	-------------------

