

**Photomontage 09 (Future Precinct Masterplan)**

**Location :** Southern Boundary T-Way Origin of View Cone B

**RL :** Approx 75.9






**Photomontage 09A (Future Precinct Masterplan)**

**Location :** Centred between Northern and Southern Boundary T-Way Origin of View Cone B


**RL :** Approx 75.9



**Photomontage 10 (Future Precinct Masterplan)**

**Location :** Northern Boundary Old Windsor Road (New Alignment) Origin of View Cone B


**RL :** Approx 72.9



Photomontage 11 (Future Precinct Masterplan)

Location : Centred between Northern and Southern Boundary of Old Windsor Road (New Alignment) Origin of View Cone B

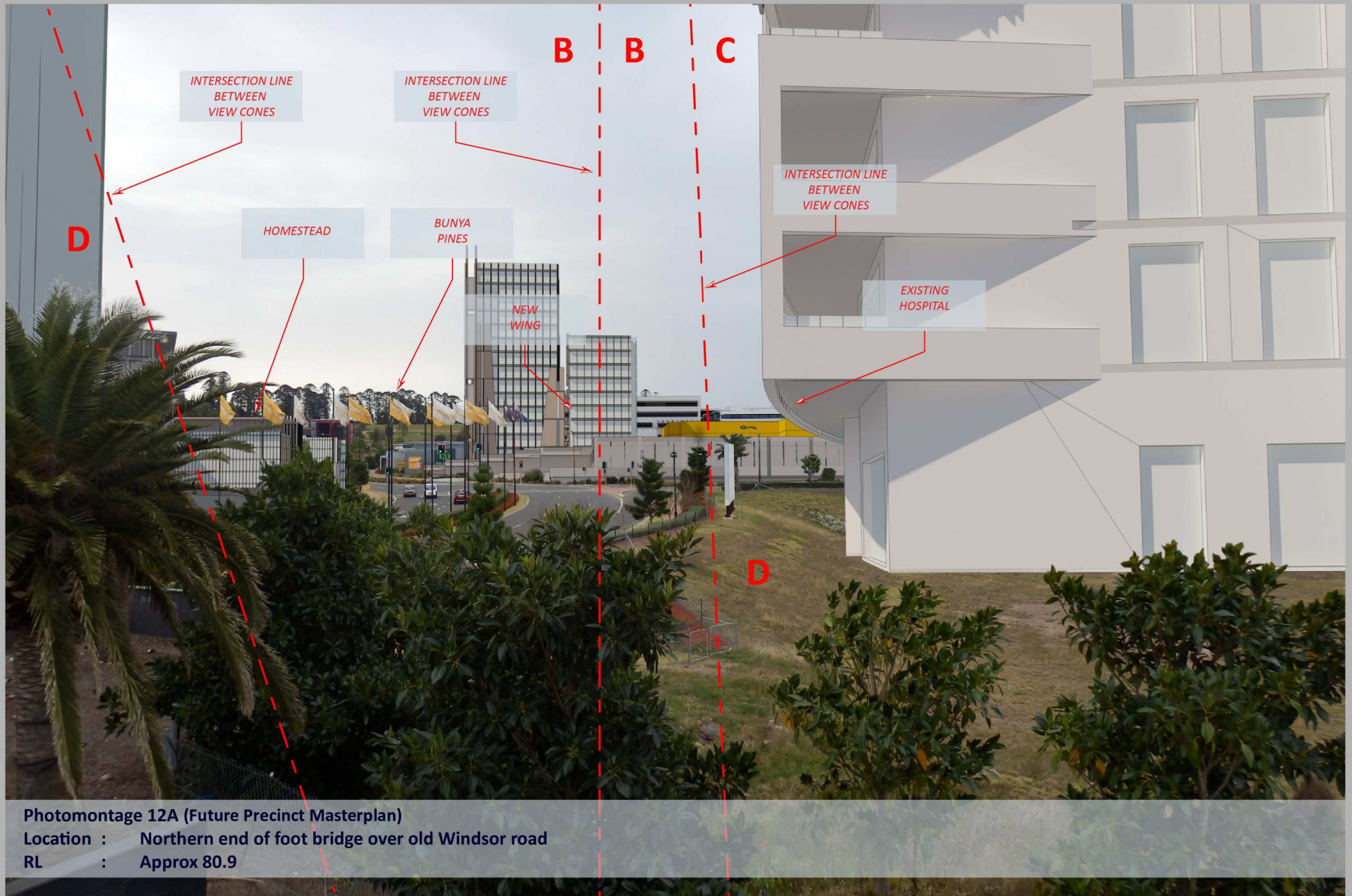
RL : Approx 72.9



Photomontage 12 (Future Precinct Masterplan)

Location : Southern Boundary of Old Windsor Road (New Alignment) Origin of View Cone B

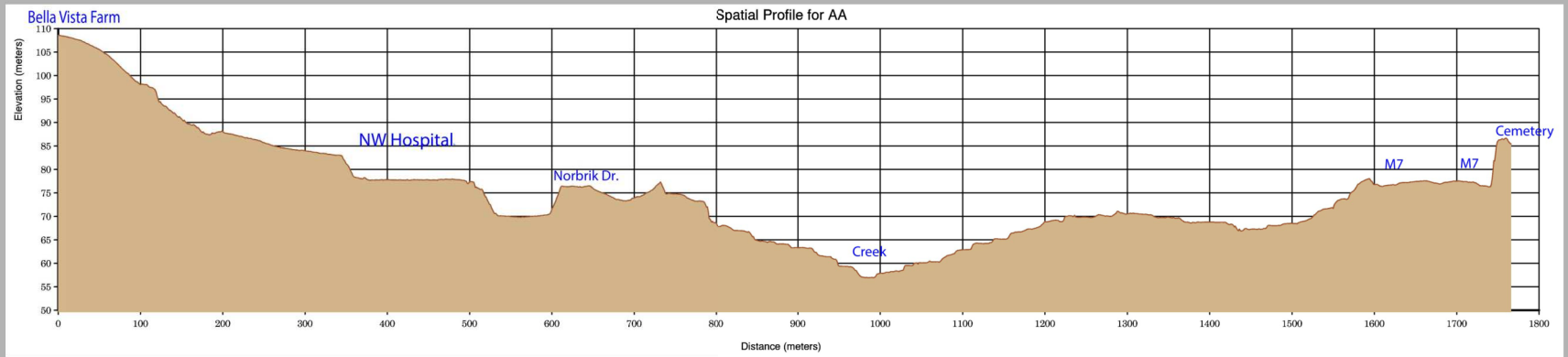
RL : Approx 72.9



Photomontage 12A (Future Precinct Masterplan)

Location : Northern end of foot bridge over old Windsor road

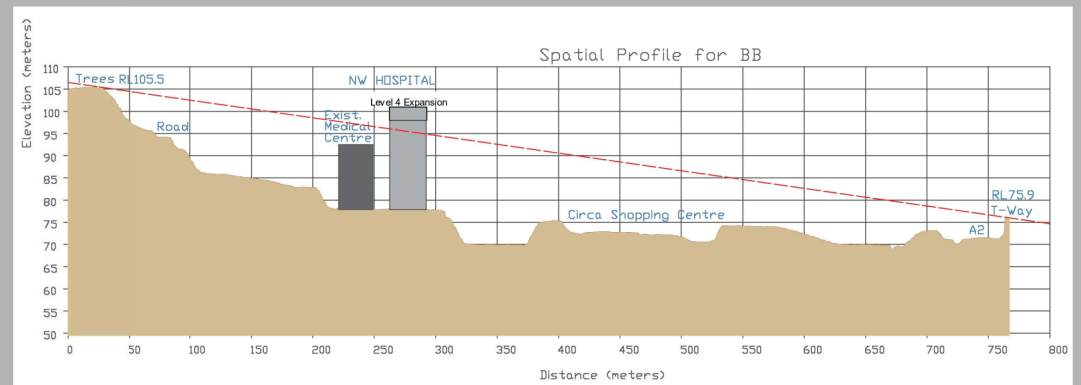
RL : Approx 80.9



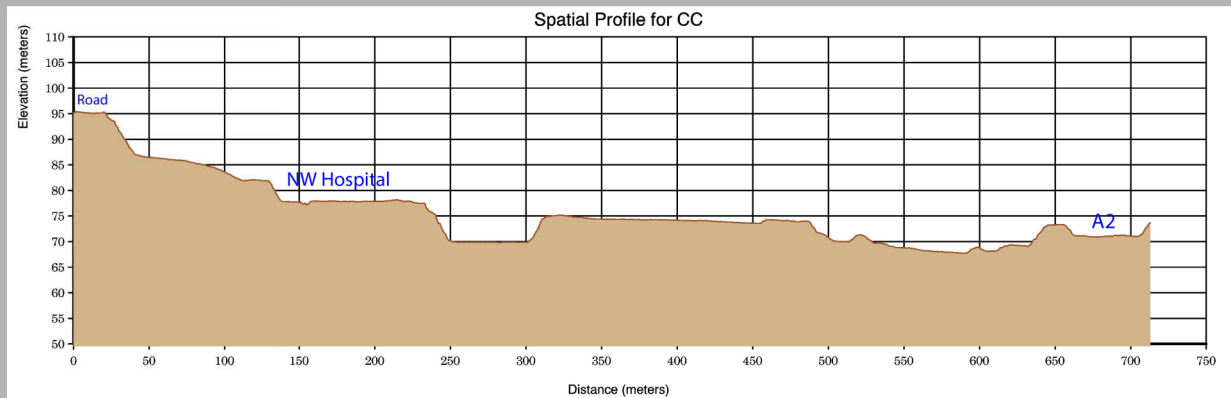
**SECTION A BELLA VISTA HOMESTEAD TO PEARCE FAMILY CEMETERY**



**REFERENCE MAP—TOPOGRAPHIC SECTIONS**



**SECTION B BASE OF BUNYA PINES TO T-WAY**



**SECTION C BASE OF BUNYA PINES TO T-WAY**

