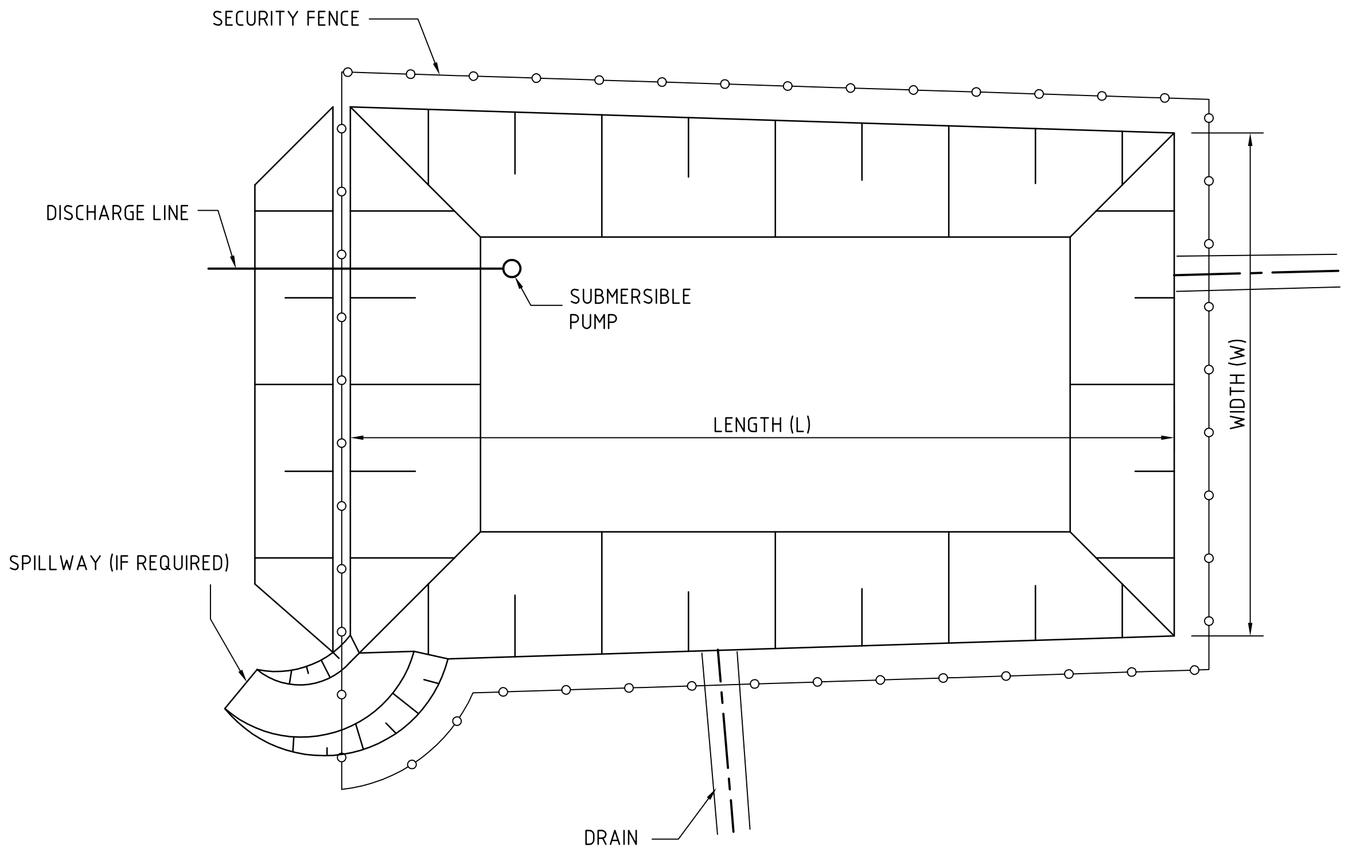

TYPICAL SEDIMENT CONTROL POND PLAN
SCALE 1:250

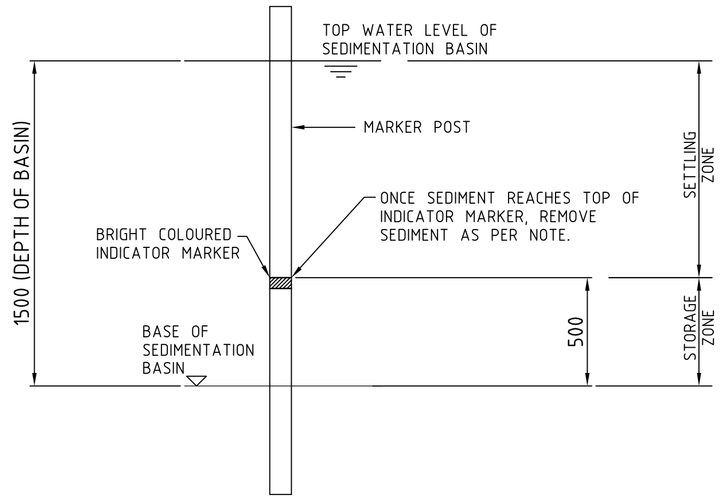

SEDIMENT STORAGE MARKER
SCALE 1:20

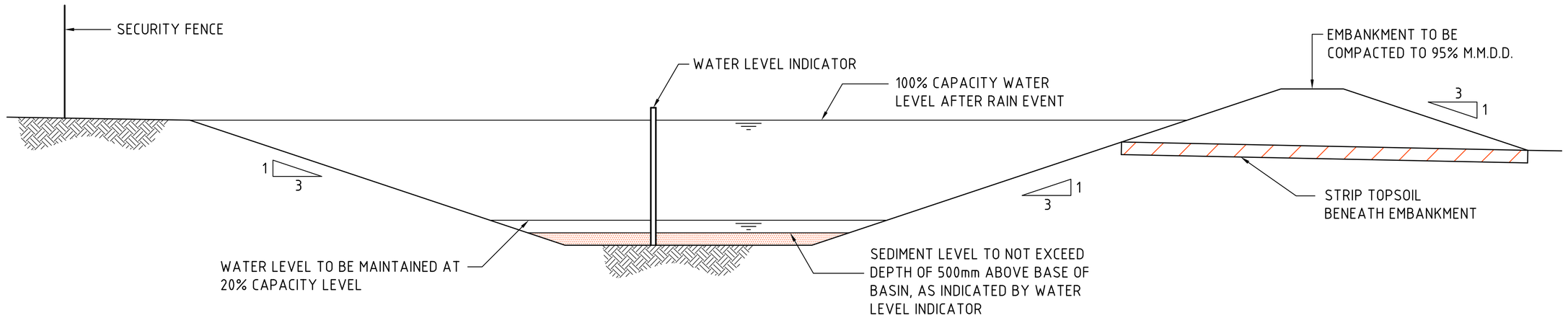

TYPICAL SEDIMENT CONTROL BASIN SECTION
SCALE 1:50

2m 0 5 10 15 20 25m
SCALE 1:250 AT A1 SIZE SHEET

500mm 0 1 2 3 4 5m
SCALE 1:50AT A1 SIZE SHEET

200mm 0 500 1000 1500 2000mm
SCALE 1:20 AT A1 SIZE SHEET

FOR DEVELOPMENT APPLICATION

AMENDMENTS	DATE	ISSUE
ISSUED FOR DEVELOPMENT APPLICATION	30.07.13	C
ISSUED FOR CLIENT REVIEW	22.07.13	B
ISSUED FOR CLIENT REVIEW	17.07.13	A

AMENDMENTS	DATE	ISSUE

CLIENT
CIP
Developing Relationships | Building Success
Sydney | Melbourne | Brisbane | Adelaide | Perth
www.cipproperty.com.au | National Enquiries: 1800 829 877

PROJECT
FOOD PROCESSING & PACKAGING FACILTY
PART LOT 2304 TEMPLAR ROAD
ERSKING PARK, NSW

CONSULT AUSTRALIA

DESIGNED	DRAWN	DATE	CHECKED	SIZE	SCALE	CAD REF:
MW	XC	06/2013		A1	AS SHOWN	C010047.03-DA26

Costin Roe Consulting Pty Ltd.
Consulting Engineers ACN 003 696 448
Level 1, 8 Windmill Street
Walsh Bay, Sydney NSW 2000
Tel: (02) 9251-7699 Fax: (02) 9241-3731
email: mail@costinroe.com.au ©

CostinRoe Consulting
Value in Engineering and Management

DRAWING TITLE
EROSION & SEDIMENT CONTROL DETAILS SHEET 2

DRAWING No C010047.03-DA26
ISSUE C