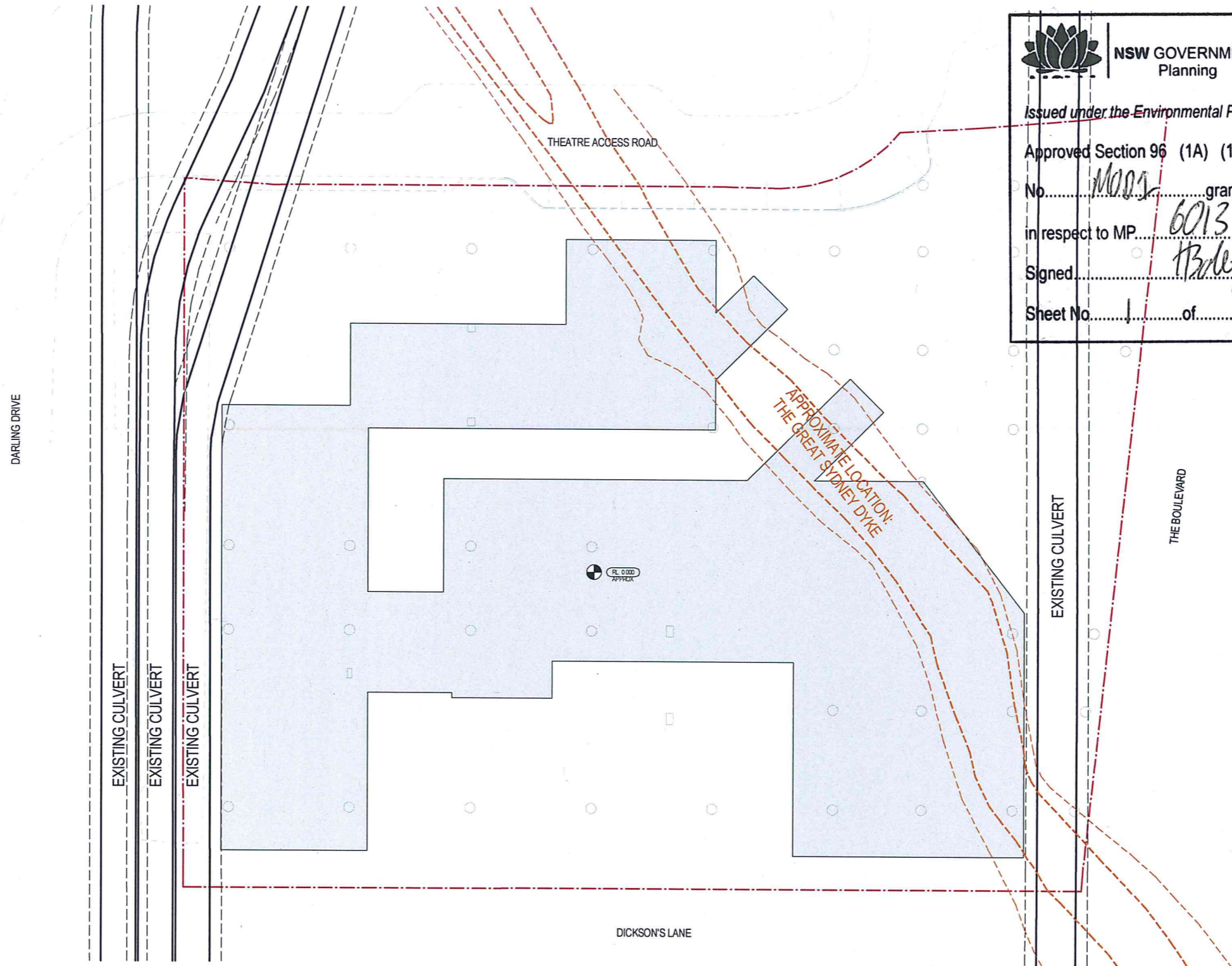

**NSW GOVERNMENT**  
 Planning

Issued under the Environmental Planning and Assessment Act 1979

Approved Section 96 (1A) (1) (2) Modification Application  
 No. M005 granted on the 20/7/2015  
 in respect to MP 6013  
 Signed [Signature]  
 Sheet No. 1 of 31



Recent revision history	Description	Date	Notes & Legend
# Status	SECTION 96 SUBMISSION	10/03/15	Contractor must verify all dimensions on site before commencing work or preparing shop drawings. Do not scale drawings.
A			NOTE: Issued for Section 96 only. Subject to review & design development - not to be used for construction.



Project: DARLING SQUARE NW PLOT  
 Client: LEND LEASE

Issued by: **WOODS BAGOT**  
 Project number: 120605  
 Checked: [Signature] Approved: [Signature]  
 Sheet size: A1 Scale: 1:200

Sheet title: DETAILED EXCAVATION  
 Sheet number: DA1000  
 Revision: A



NSW GOVERNMENT  
Planning

Issued under the Environmental Planning and Assessment Act 1979

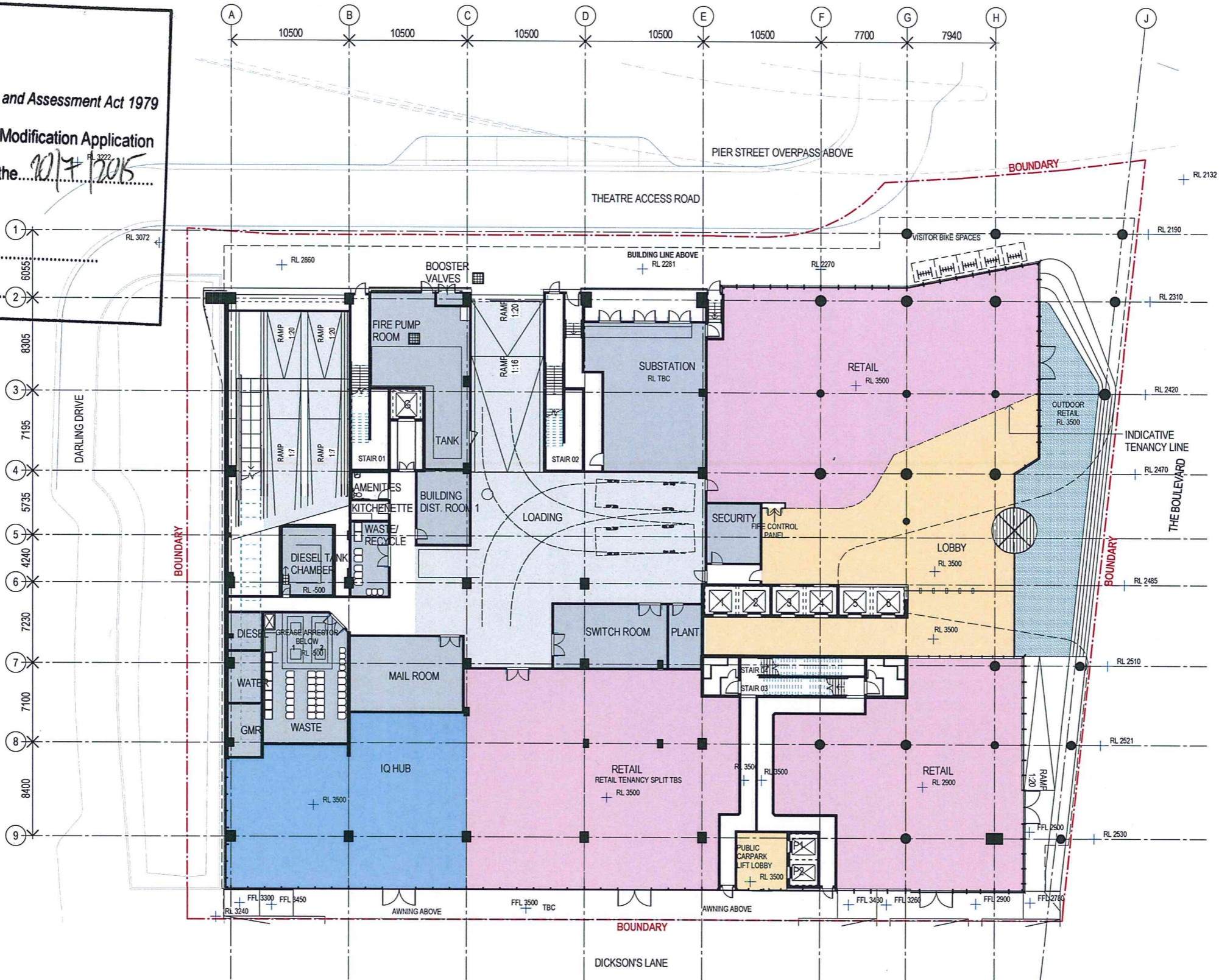
Approved Section 96 (1A) (1) (2) Modification Application

No. M001 granted on the 10/7/2015

in respect to MP 6013

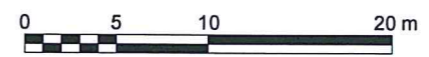
Signed [Signature]

Sheet No. 2 of 31



Recent revision history	Description	Date	Notes & Legend
# Status	SECTION 96 SUBMISSION AMENDMENTS FOR RTIS	10/03/15 20/05/15	Contractor must verify all dimensions on site before commencing work or preparing shop drawings. Do not scale drawings.
A			
B			

NOTE: Issued for Section 96 only. Subject to review and design development - not to be used for construction.



Project  
DARLING SQUARE NW PLOT

Client  
LEND LEASE

Issue  
**WOODS BAGOT**

Project number  
120605

Checked  
Checker

Approved  
Approver

Size check  
25mm

Sheet size  
A1

Scale  
1:200

Sheet title  
GENERAL ARRANGEMENT PLAN - GROUND FLOOR

Sheet number  
DA2001

Revision  
B



NSW GOVERNMENT  
Planning

Issued under the Environmental Planning and Assessment Act 1979

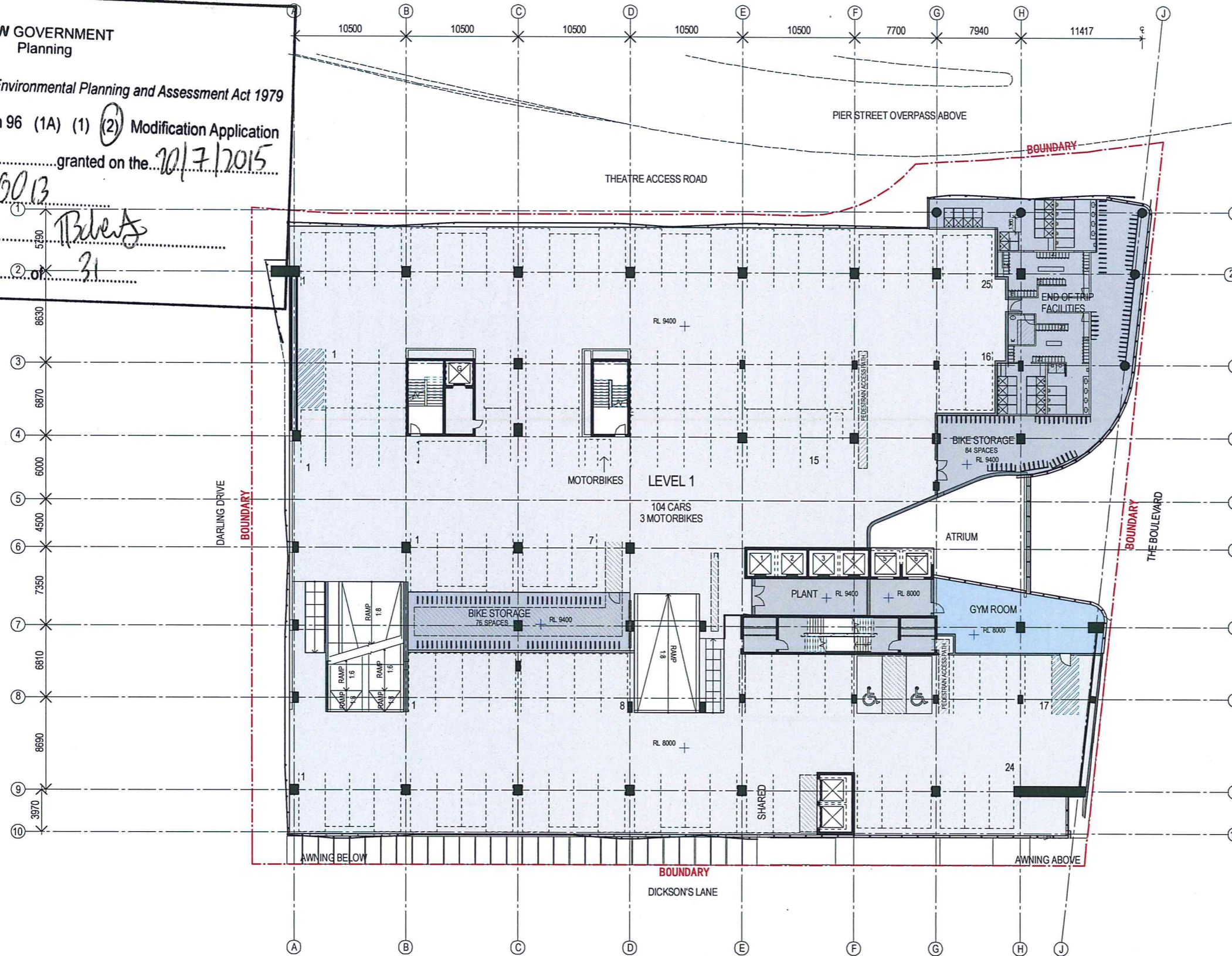
Approved Section 96 (1A) (1) (2) Modification Application

No. 1001 granted on the 20/7/2015

in respect to MP. 6013

Signed [Signature]

Sheet No. 3 of 31



Recent revision history	Description	Date
# Status	SECTION 96 SUBMISSION	10/3/15

**Notes & Legend**  
 Contractor must verify all dimensions on site before commencing work or preparing shop drawings. Do not scale drawings.  
 NOTE: Issued for Section 96 only. Subject to review and design development - not to be used for construction.

Project: DARLING SQUARE NW PLOT

Client: LEND LEASE

ISSUED BY  
**WOODS BAGOT**

© Woods Bagot  
 Project number: 120605  
 Checked: [ ] Approved: [ ]  
 Checker: [ ] Approver: [ ]

Scale check: 25mm  
 Sheet size: A1  
 Scale: 1:200

Sheet title: GENERAL ARRANGEMENT PLAN - CARPARK LEVEL 1

Sheet number: DA2002  
 Status: [ ]  
 Revision: A



NSW GOVERNMENT  
Planning

Issued under the Environmental Planning and Assessment Act 1979

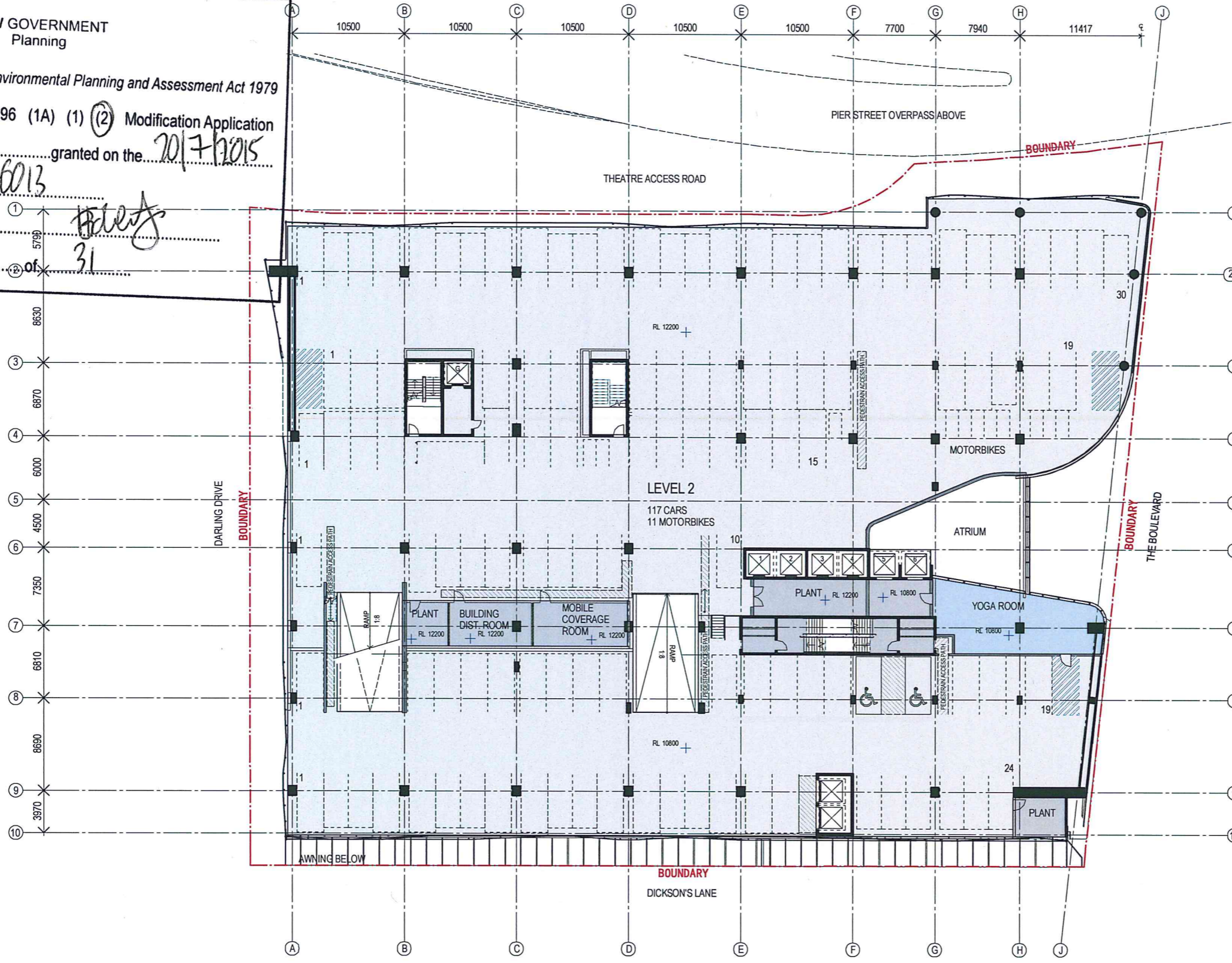
Approved Section 96 (1A) (1) (2) Modification Application

No. MOA1 granted on the 20/7/2015

in respect to MP. 6013

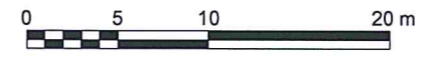
Signed [Signature]

Sheet No. A of 31



Recent revision history	Description	Date
# Status	SECTION 96 SUBMISSION	10/3/15

**Notes & Legend**  
 Contractor must verify all dimensions on site before commencing work or preparing shop drawings. Do not scale drawings.  
 NOTE: Issued for Section 96 only. Subject to review and design development - not to be used for construction.



Project: DARLING SQUARE NW PLOT

Client: LEND LEASE

Issue: **WOODS BAGOT**

Project number: 120605  
 Checked: [ ] Approved: [ ]  
 Sheet size: A1 Scale: 1:200

Sheet title: GENERAL ARRANGEMENT PLAN - CARPARK LEVEL 2

Sheet number: DA2003  
 Status: [ ]  
 Revision: A



NSW GOVERNMENT  
Planning

Issued under the Environmental Planning and Assessment Act 1979

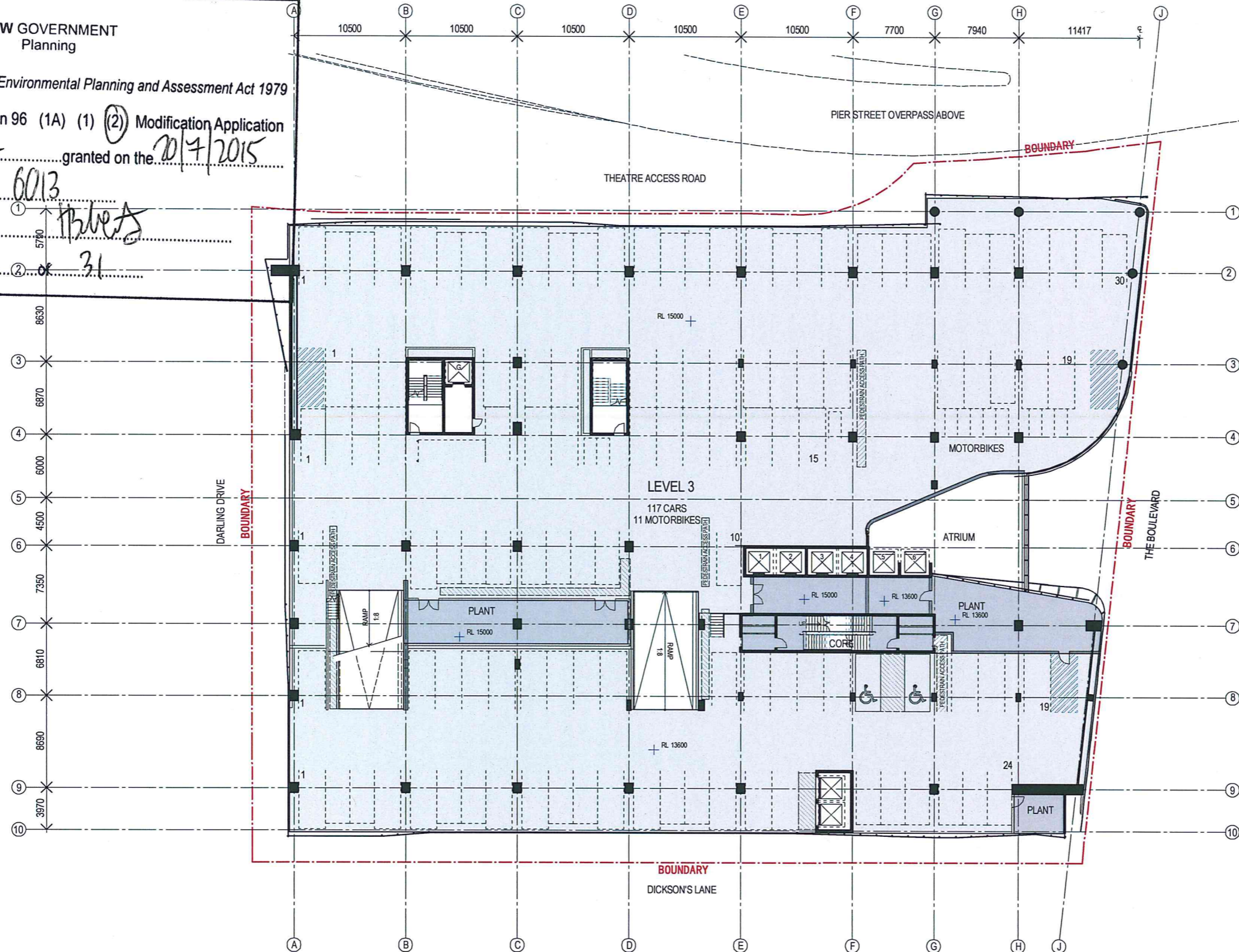
Approved Section 96 (1A) (1) (2) Modification Application

No. MOD 1 granted on the 20/7/2015

in respect to MP 6013

Signed [Signature]

Sheet No. 5 of 31



Recent revision history	Description	Date	Notes & Legend
# Status	SECTION 96 SUBMISSION	10/03/15	Contractor must verify all dimensions on site before commencing work or preparing shop drawings. Do not scale drawings.
A			NOTE: Issued for Section 96 only. Subject to review and design development - not to be used for construction.



Project: DARLING SQUARE NW PLOT  
Client: LEND LEASE

Issue: **WOODS BAGOT**  
Project number: 120605  
Checked: [ ]  
Approved: [ ]  
Sheet size: A1  
Scale: 1:200

Sheet title: GENERAL ARRANGEMENT PLAN - CARPARK LEVEL 3  
Sheet number: DA2004  
Revision: A



NSW GOVERNMENT  
Planning

Issued under the Environmental Planning and Assessment Act 1979

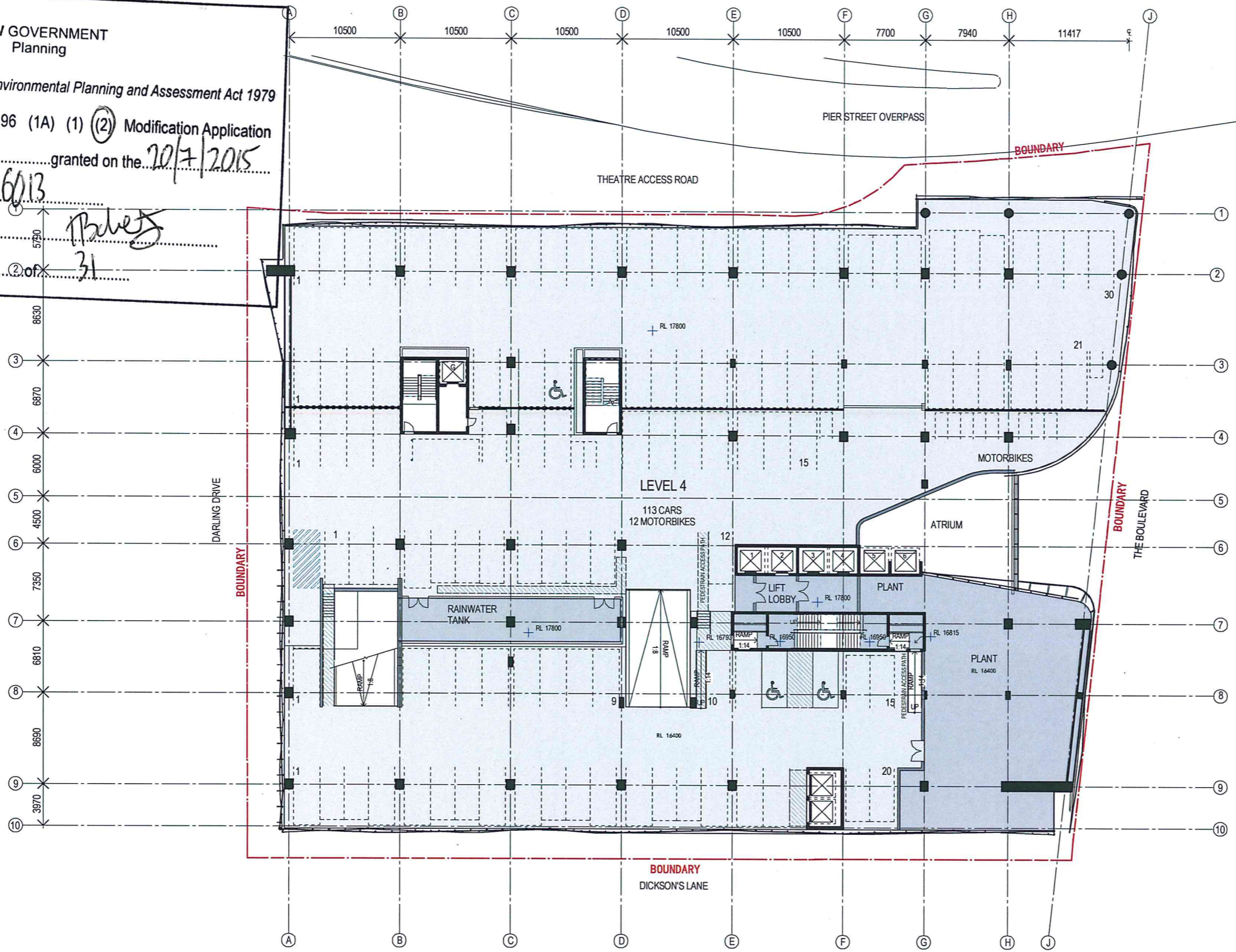
Approved Section 96 (1A) (1) (2) Modification Application

No. *MOD 7* granted on the *20/7/2015*

in respect to MP. *6013*

Signed *[Signature]*

Sheet No. *6* of *31*



Recent revision history	Description	Date	Notes & Legend
# Status	SECTION 96 SUBMISSION	10/03/15	Contractor must verify all dimensions on site before commencing work or preparing shop drawings. Do not scale drawings.
A			NOTE: Issued for Section 96 only. Subject to review and design development - not to be used for construction.



Project  
DARLING SQUARE NW PLOT

Client  
LEND LEASE

Issue  
**WOODS BAGOT**

Project number  
120605

Checked  
[Signature]

Approved  
[Signature]

Scale  
1:200

Sheet title  
GENERAL ARRANGEMENT PLAN - CARPARK LEVEL 4

Sheet number  
DA2005

Revision  
A



NSW GOVERNMENT  
Planning

Issued under the Environmental Planning and Assessment Act 1979

Approved Section 96 (1A) (1) (2) Modification Application

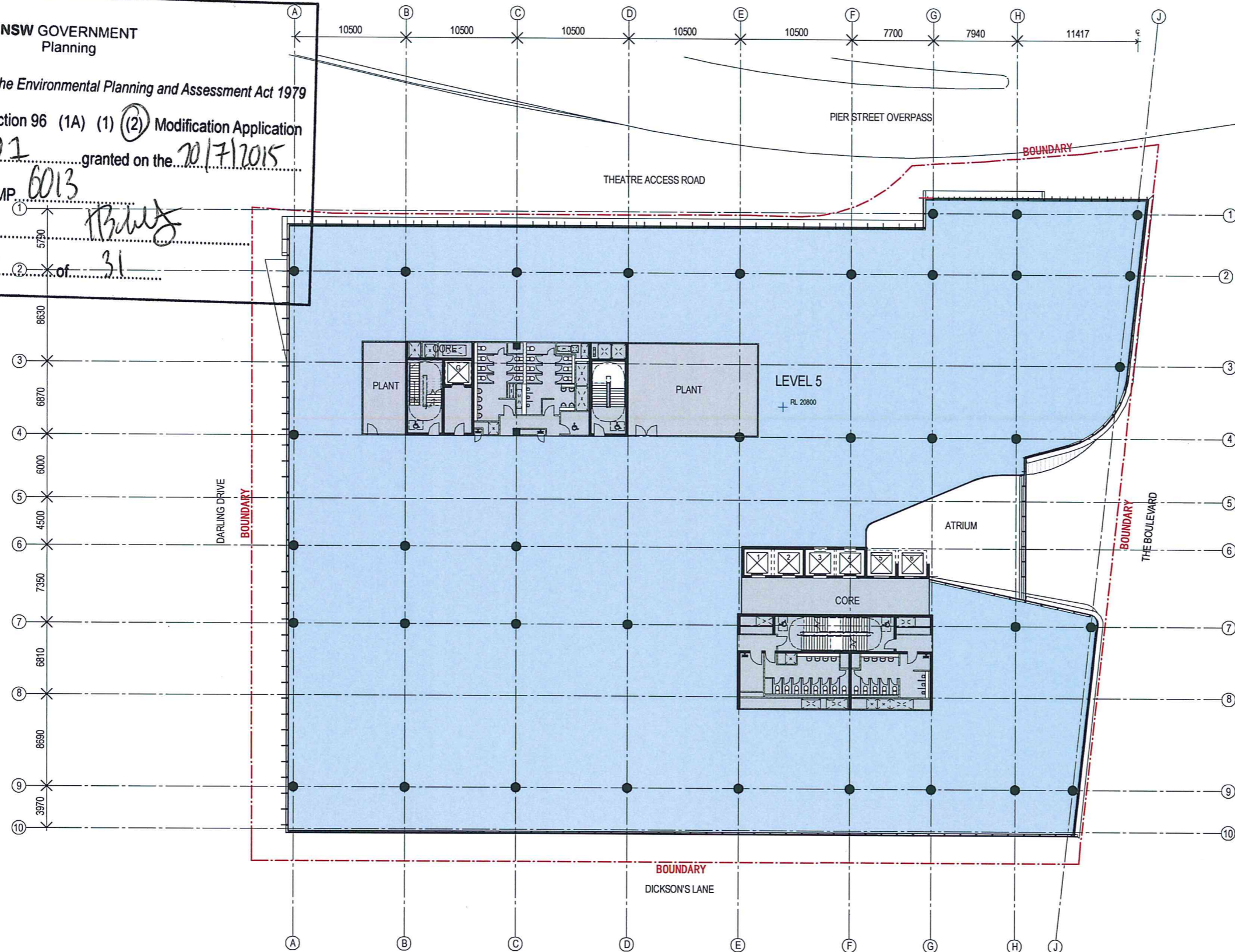
No. MOD 1 granted on the 20/7/2015

in respect to MP 6013

Signed.....

*[Signature]*

Sheet No. 7 of 31



Recent revision history	Description	Date
# Status	SECTION 96 SUBMISSION	10/3/15

**Notes & Legend**  
 Contractor must verify all dimensions on site before commencing work or preparing shop drawings. Do not scale drawings.  
 NOTE: Issued for Section 96 only. Subject to review and design development - not to be used for construction.



Project: DARLING SQUARE NW PLOT

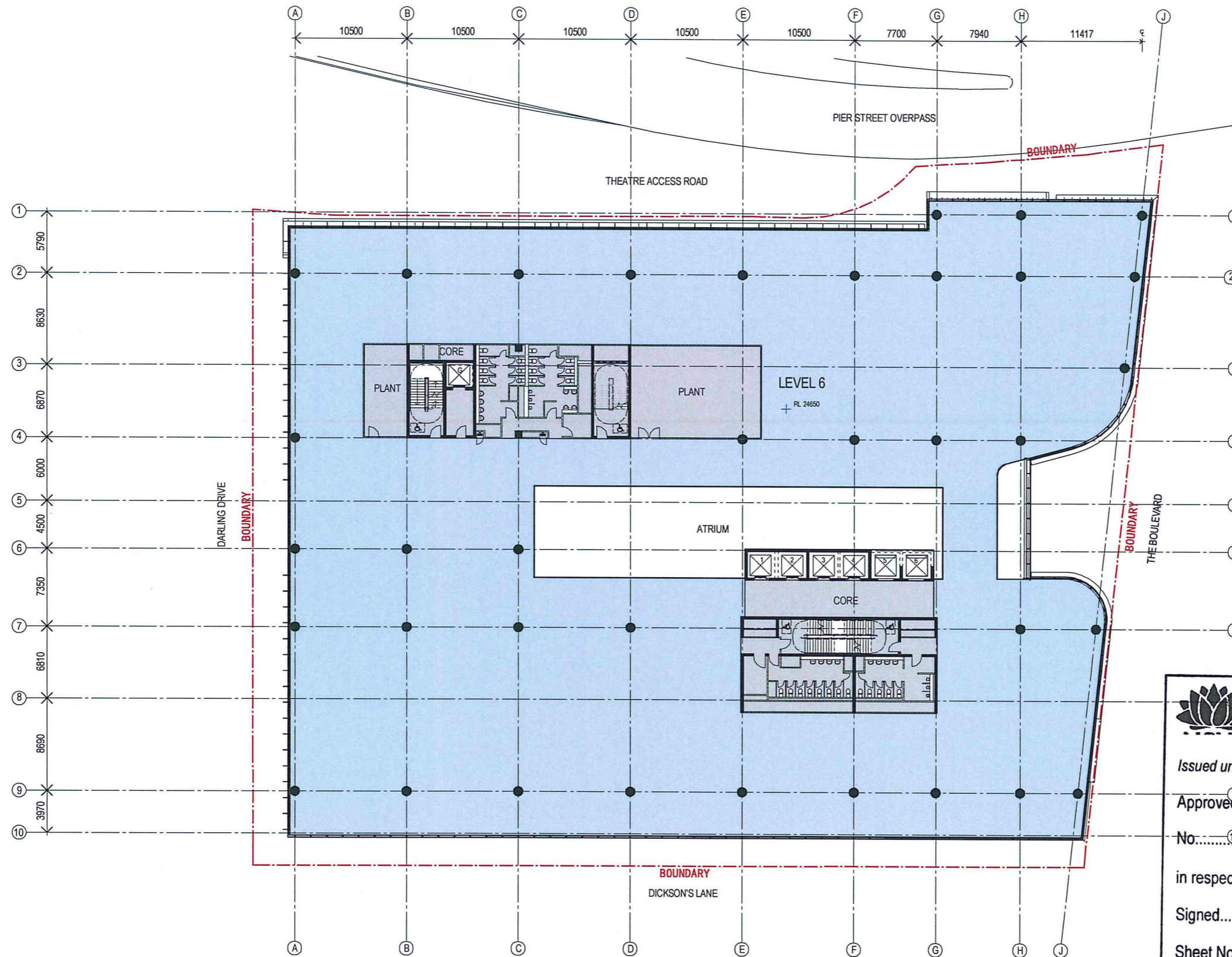
Client: LEND LEASE


Issuer: **WOODS BAGOT**

Project number: 120605  
 Checked: [ ]  
 Approved: [ ]  
 Sheet size: A1  
 Scale: 1:200

Sheet title: GENERAL ARRANGEMENT PLAN - LEVEL 5

Sheet number: DA2007  
 Status: [ ]  
 Revision: A

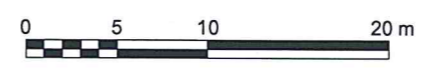


 **NSW GOVERNMENT**  
Planning

Issued under the Environmental Planning and Assessment Act 1979

Approved Section 96 (1A) (1) (2) Modification Application  
 No. MOD 1 granted on the 20/7/2015  
 in respect to MP 6013  
 Signed [Signature]  
 Sheet No. 8 of 31

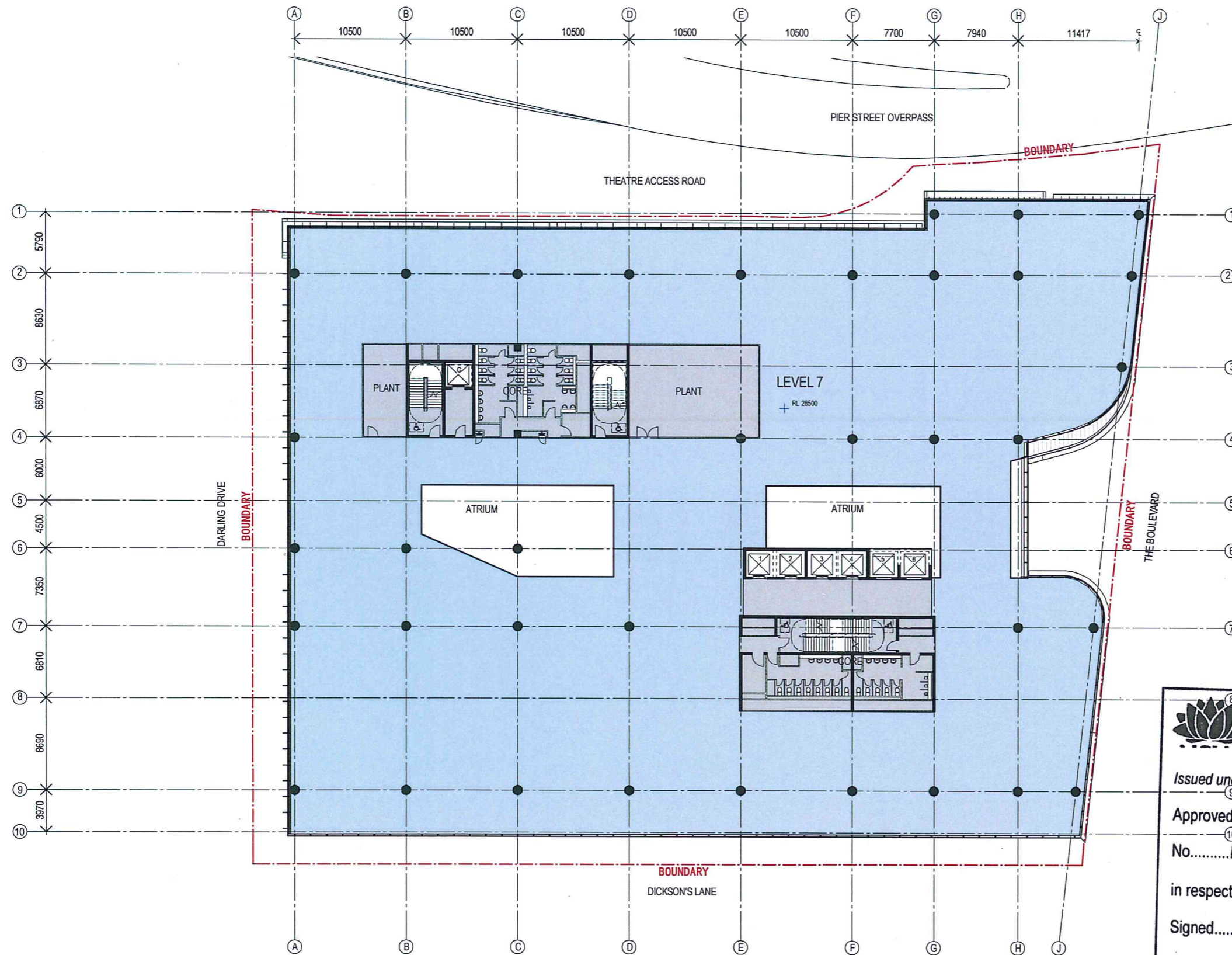
Recent revision history	Description	Date	Notes & Legend
# Status	SECTION 96 SUBMISSION	10/3/15	Contractor must verify all dimensions on site before commencing work or preparing shop drawings. Do not scale drawings.  NOTE: Issued for Section 96 only. Subject to review and design development - not to be used for construction.




Project: DARLING SQUARE NW PLOT  
 Client: LEND LEASE

Issue: **WOODS BAGOT**  
 Project number: 120605  
 Checked: [ ] Approved: [ ]  
 Sheet size: A1 Scale: 1:200

Sheet title: GENERAL ARRANGEMENT PLAN - LEVEL 6  
 Sheet number: DA2008  
 Status: [ ]  
 Revision: A



 **NSW GOVERNMENT**  
Planning

Issued under the Environmental Planning and Assessment Act 1979

Approved Section 96 (1A) (1)(2) Modification Application  
No. 120605 granted on the 20/7/2015  
in respect to MP 6013  
Signed [Signature]  
Sheet No. 9 of 31

Recent revision history  
# Status Description Date  
A SECTION 96 SUBMISSION 10/03/15

Notes & Legend  
Contractor must verify all dimensions on site before commencing work or preparing shop drawings. Do not scale drawings.  
NOTE: Issued for Section 96 only. Subject to review and design development - not to be used for construction.

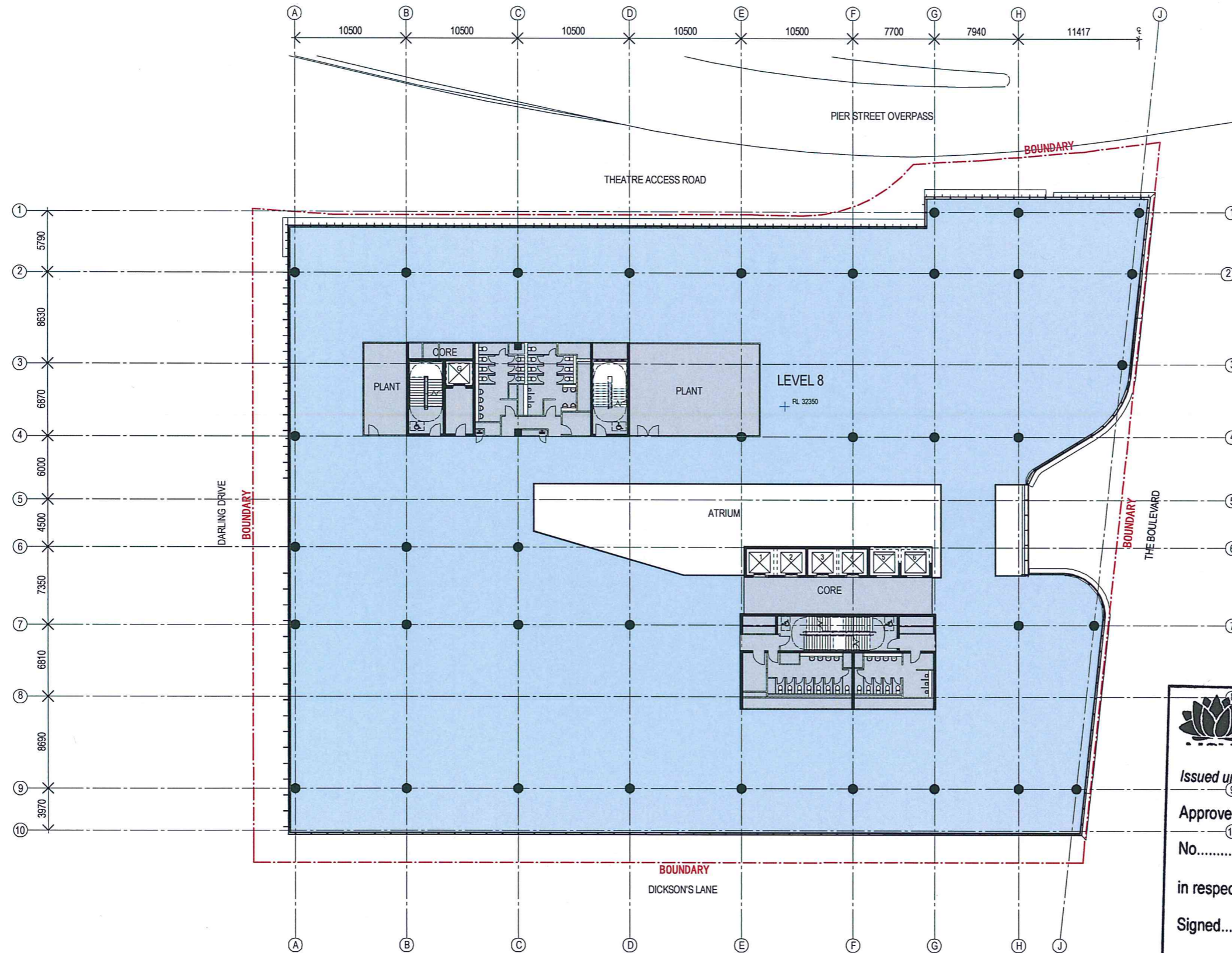



Project: DARLING SQUARE NW PLOT  
Client: LEND LEASE

Issue: **WOODS BAGOT**  
© Woods Bagot  
Project number: 120605  
Checked: [Signature]  
Approved: [Signature]

Size check: 25mm  
Sheet size: A1  
Scale: 1:200

Sheet title: GENERAL ARRANGEMENT PLAN - LEVEL 7  
Sheet number: DA2009  
Revision: A



 **NSW GOVERNMENT**  
Planning

Issued under the Environmental Planning and Assessment Act 1979

Approved Section 96 (1A) (1) (2) Modification Application  
 No. 1001 granted on the 20/7/2015  
 in respect to MP 6013  
 Signed [Signature]  
 Sheet No. 10 of 31

Recent revision history	Description	Date	Notes & Legend
# Status	SECTION 96 SUBMISSION	10/03/15	Consider must verify all dimensions on site before commencing work or preparing shop drawings. Do not scale drawings.
A			NOTE: Issued for Section 96 only. Subject to review and design development - not to be used for construction.

Date generated: 15-03-15 6:09:45 PM  
 C:\My Documents\Autodesk\Revit\AC2015\2005\_DarlingSquare\_BUILDING\_150313\_sydnc.rvt

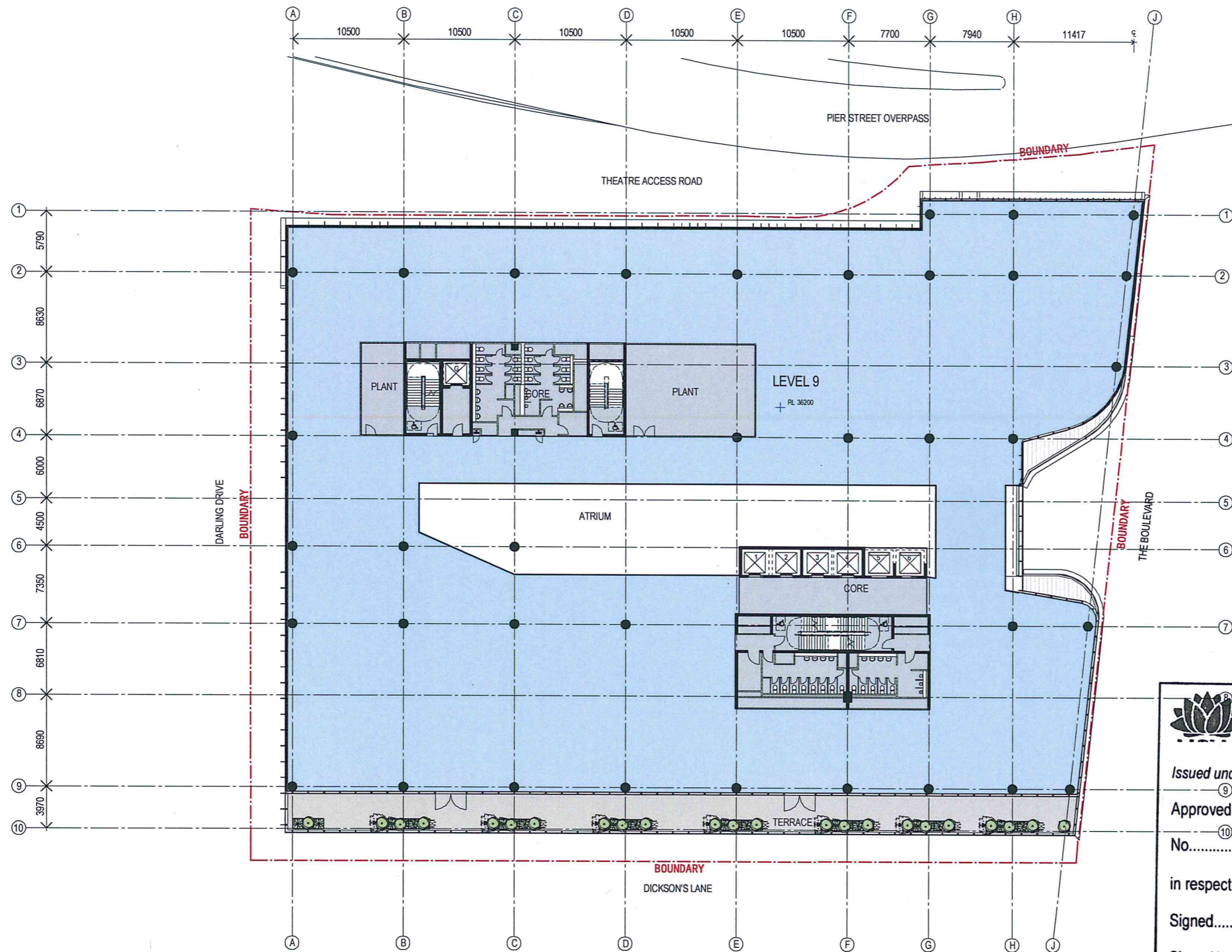



Project: DARLING SQUARE NW PLOT  
 Client: LEND LEASE

Issuer: **WOODS BAGOT**  
 Project number: 120605  
 Checked: [Signature]  
 Approved: [Signature]

Size check: 25mm  
 Sheet size: A1  
 Scale: 1:200

Sheet title: GENERAL ARRANGEMENT PLAN - LEVEL 8  
 Sheet number: DA2010  
 Status: A

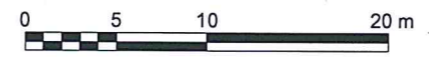


 **NSW GOVERNMENT**  
 Planning

Issued under the Environmental Planning and Assessment Act 1979

Approved Section 96 (1A) (1) (2) Modification Application  
 No. M011 granted on the 20/7/2015  
 in respect to MP 6013  
 Signed [Signature]  
 Sheet No. 11 of 31

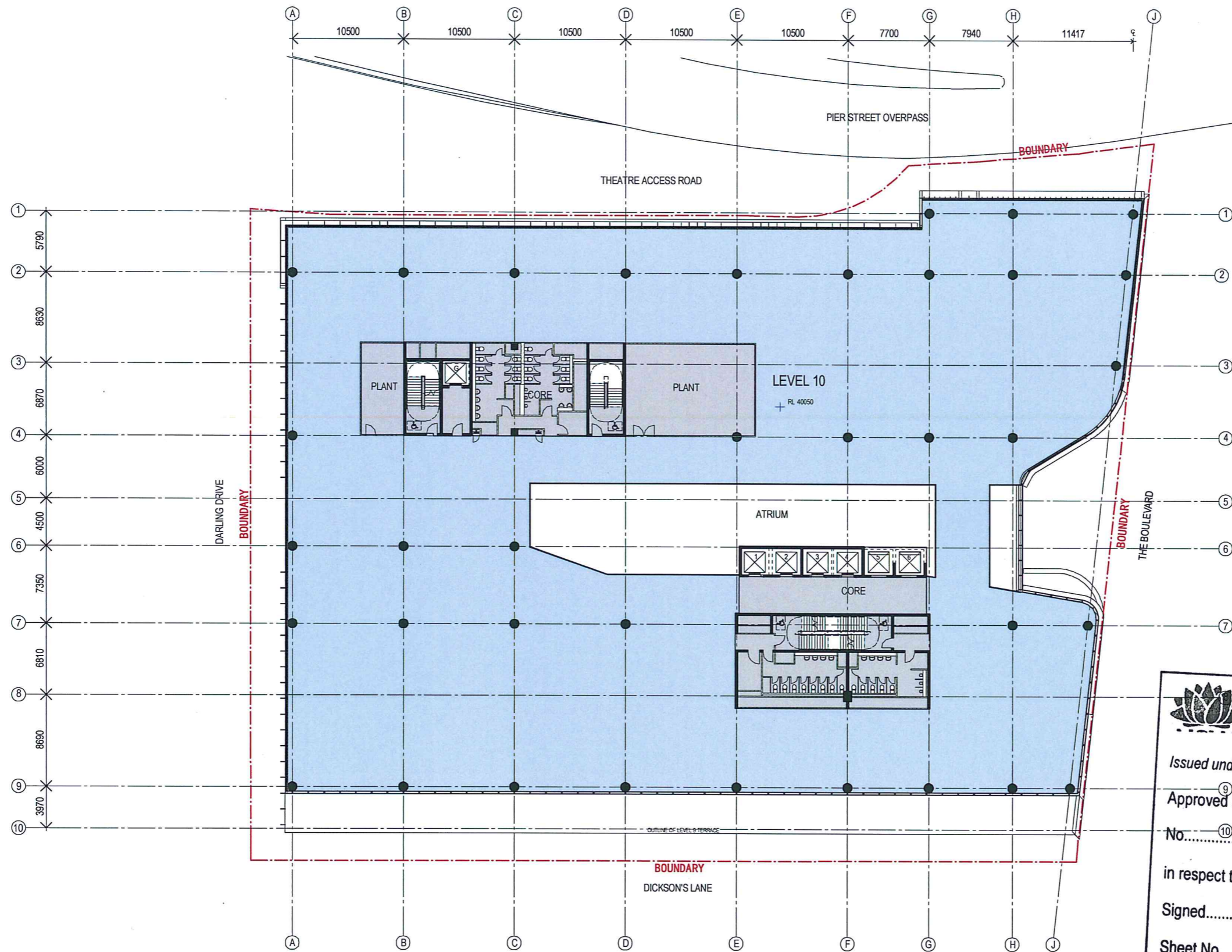
Recent revision history	Description	Date	Notes & Legend
# Status	SECTION 96 SUBMISSION	10/3/15	Contractor must verify all dimensions on site before commencing work or preparing shop drawings. Do not scale drawings. NOTE: Issued for Section 96 only. Subject to review and design development - not to be used for construction.



Project: DARLING SQUARE NW PLOT  
 Client: LEND LEASE

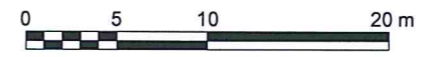
Issue: **WOODS BAGOT**  
 Project number: 120605  
 Checked: [Signature]  
 Approved: [Signature]  
 Sheet size: A1  
 Scale: 1:200

Sheet title: GENERAL ARRANGEMENT PLAN - LEVEL 9  
 Sheet number: DA2011  
 Status: A




**NSW GOVERNMENT**  
 Planning  
 Issued under the Environmental Planning and Assessment Act 1979  
 Approved Section 96 (1A) (1) (2) Modification Application  
 No. 10 MOP 1 granted on the 20/7/2015  
 in respect to MP 6013  
 Signed [Signature]  
 Sheet No. 12 of 31

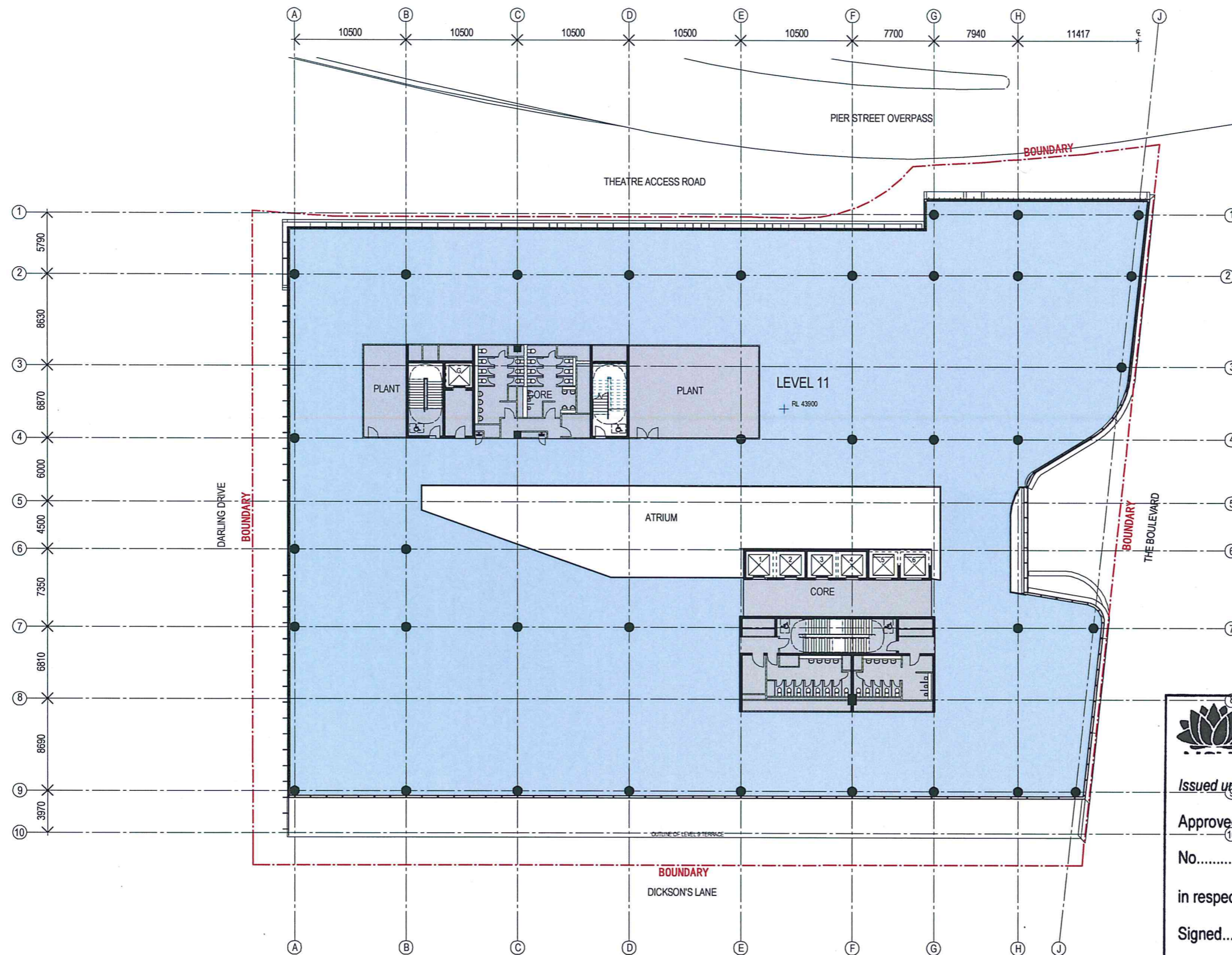
Recent revision history	Description	Date	Notes & Legend
# Status	SECTION 96 SUBMISSION	10/3/15	Contractor must verify all dimensions on site before commencing work or preparing shop drawings. Do not scale drawings. NOTE: Issued for Section 96 only. Subject to review and design development - not to be used for construction.




Project: DARLING SQUARE NW PLOT  
 Client: LEND LEASE

Issued by: **WOODS BAGOT**  
 Project number: 120605  
 Checked: [Signature] Approved: [Signature]  
 Sheet size: A1 Scale: 1:200

Sheet title: GENERAL ARRANGEMENT PLAN - LEVEL 10  
 Sheet number: DA2012  
 Status: A




**NSW GOVERNMENT**  
 Planning

*Issued under the Environmental Planning and Assessment Act 1979*

Approved Section 96 (1A) (1) (2) Modification Application

No. MOD 1 granted on the 20/7/2015

in respect to MP 6013

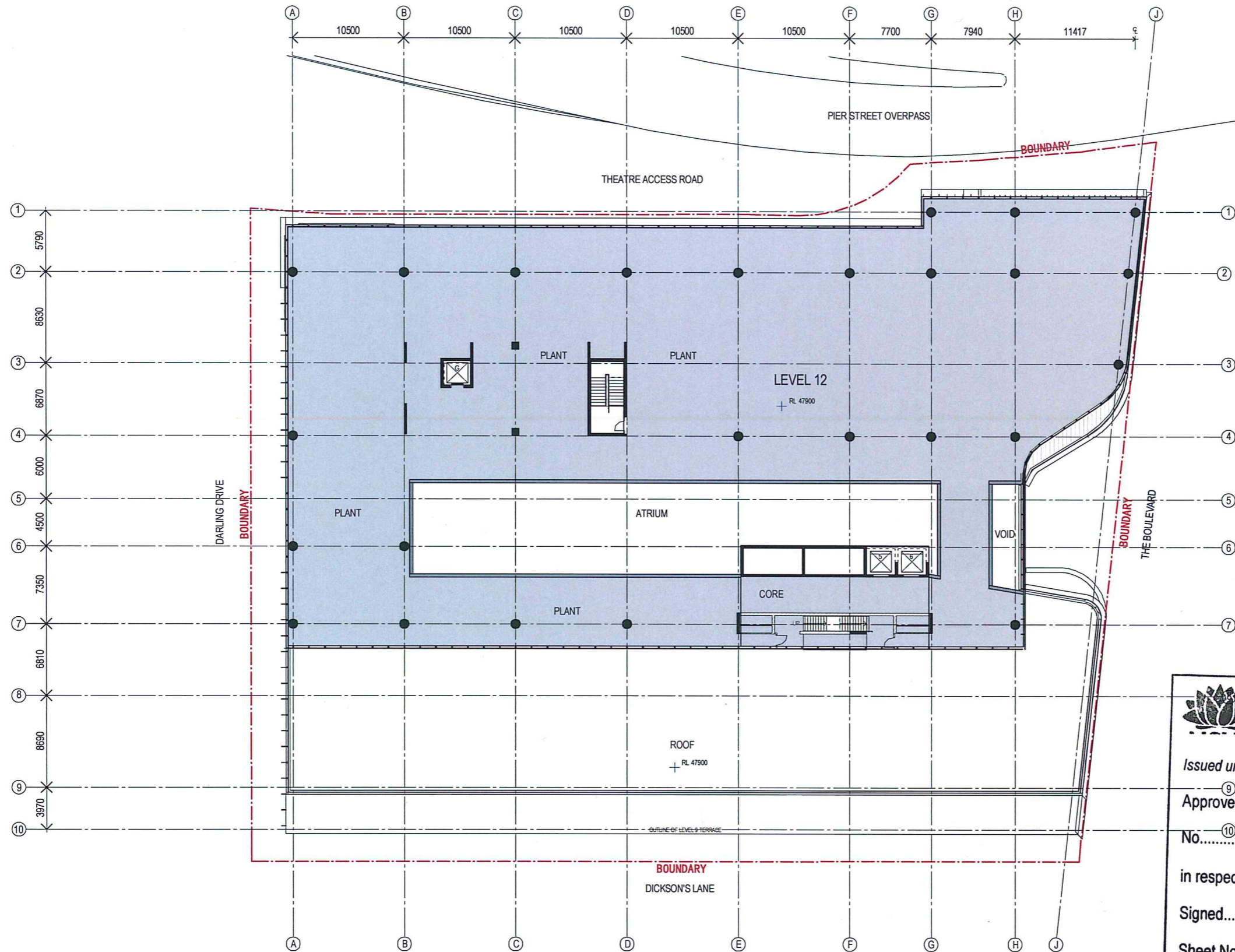
Signed [Signature]

Sheet No. 13 of 31

Recent revision history	Notes & Legend								
<table border="1"> <tr> <th>#</th> <th>Status</th> <th>Description</th> <th>Date</th> </tr> <tr> <td>A</td> <td></td> <td>SECTION 96 SUBMISSION</td> <td>10/03/15</td> </tr> </table>	#	Status	Description	Date	A		SECTION 96 SUBMISSION	10/03/15	<p>Contractor must verify all dimensions on site before commencing work or preparing shop drawings. Do not scale drawings.</p> <p>NOTE: Issued for Section 96 only. Subject to review and design development - not to be used for construction.</p>
#	Status	Description	Date						
A		SECTION 96 SUBMISSION	10/03/15						



Project <b>DARLING SQUARE NW PLOT</b>	Issued <b>WOODS BAGOT</b>	Sheet title <b>GENERAL ARRANGEMENT PLAN - LEVEL 11 AND PLANT</b>
Client <b>LEND LEASE</b>	Project number <b>120605</b>	Sheet number <b>DA2013</b>
	Checked [Signature]	Revision <b>A</b>
	Approved [Signature]	Status <b>Approved</b>
	Sheet size <b>A1</b>	Scale <b>1:200</b>



 **NSW GOVERNMENT**  
Planning

Issued under the Environmental Planning and Assessment Act 1979

Approved Section 96 (1A) (1) (2) Modification Application  
No. 10001 granted on the 2017/2015  
in respect to MP 6013

Signed [Signature]

Sheet No. 14 of 31

Recent revision history	Description	Date	Notes & Legend
# Status	SECTION 96 SUBMISSION	10/3/15	Contractor must verify all dimensions on site before commencing work or preparing shop drawings. Do not scale drawings.  NOTE: Issued for Section 96 only. Subject to review and design development - not to be used for construction.



Project: DARLING SQUARE NW PLOT

Client: LEND LEASE

Issuer: **WOODS BAGOT**

Project number: 120605

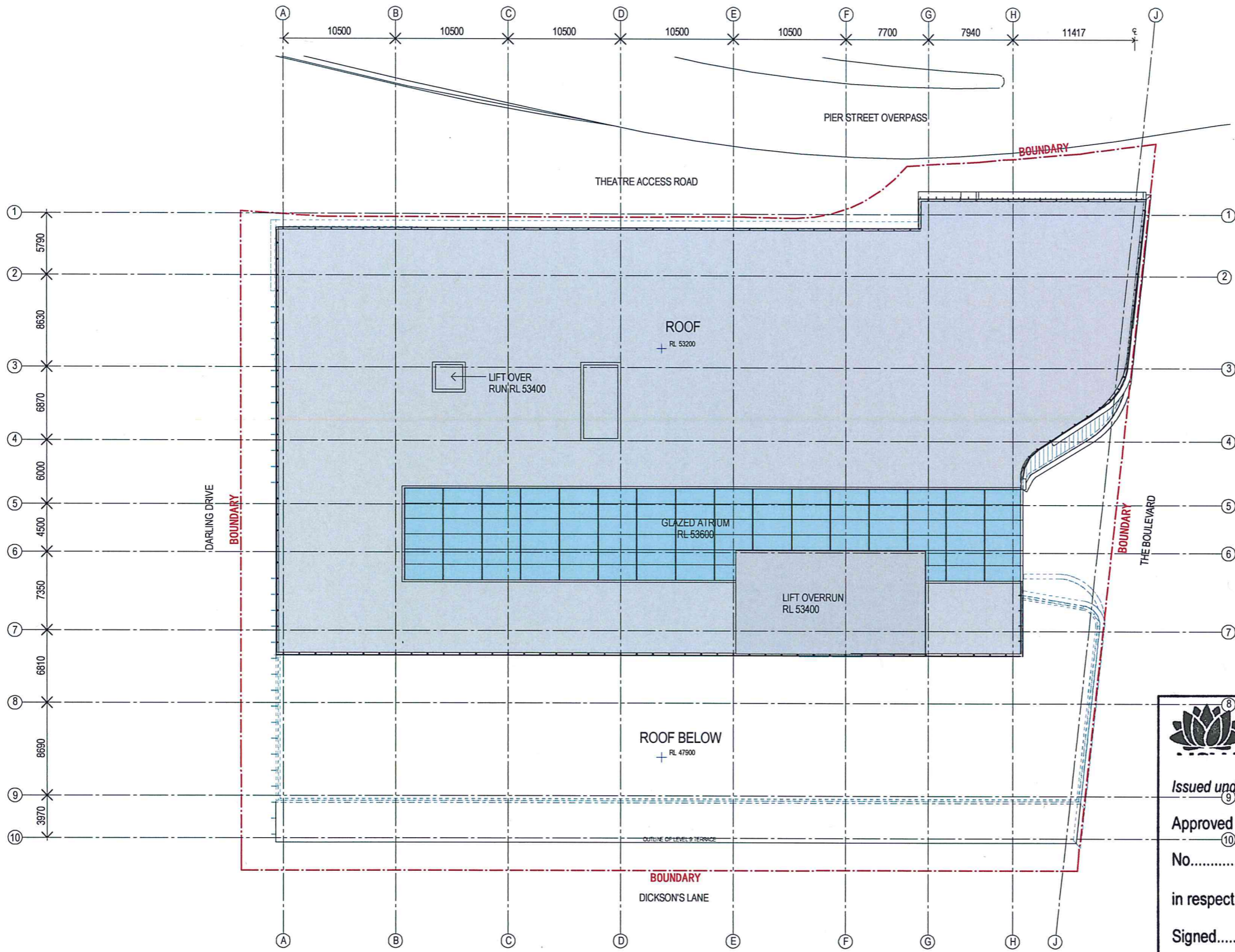
Checked: [ ] Approved: [ ]


Sheet size: A1 Scale: 1:200

Sheet title: GENERAL ARRANGEMENT PLAN - LEVEL 12 PLANT

Sheet number: DA2014

Revision: A




**NSW GOVERNMENT**  
 Planning

Issued under the Environmental Planning and Assessment Act 1979

Approved Section 96 (1A) (1) (2) Modification Application  
 No. M001 granted on the 20/7/2015  
 in respect to MP 6013  
 Signed Belety  
 Sheet No. 15 of 31

Recent revision history	Description	Date	Notes & Legend
# Status	SECTION 96 SUBMISSION	10/3/15	Contractor must verify all dimensions on site before commencing work or preparing shop drawings. Do not scale drawings.  NOTE: Issued for Section 96 only. Subject to review and design development - not to be used for construction.



Project: DARLING SQUARE NW PLOT  
 Client: LEND LEASE

Issued by: **WOODS BAGOT**  
 Project number: 120605  
 Checked by: [Signature]  
 Approved by: [Signature]  
 Sheet size: A1  
 Scale: 1:200

Sheet title: GENERAL ARRANGEMENT PLAN - ROOF  
 Sheet number: DA2015  
 Revision: A



NSW GOVERNMENT  
Planning

Issued under the Environmental Planning and Assessment Act 1979


Approved Section 96 (1A) (1) (2) Modification Application

No. MUR1 granted on the 20/7/2015

in respect to MP 6013

Signed [Signature]


Sheet No. 16 of 31



1 SECTION AA  
SCALE 1:200

Revised history	Description	Date	Notes & Legend
A	SECTION 96 SUBMISSION	10/09/15	Contractor must verify all dimensions on site before commencing work or preparing shop drawings. Do not scale drawings.  NOTE: Issued for Section 96 only. Subject to review and design development - not to be used for construction.

Date generated: 17-03-15 10:13:53 AM C:\My Documents\Autodesk\Revit\RAC2015\120605\_DarlingSquare\_BUILDING\_150313\_sydawc.rvt



Project  
DARLING SQUARE NW PLOT  
  
Client  
LEND LEASE

Issuer  
**WOODS BAGOT**  
© Woods Bagot  
Project number  
120605  
Checked  
Checker  
Approved  
Approver  
A1  
Scale  
25mm  
Sheet size  
A1  
Scale  
1:200

Sheet title  
GENERAL ARRANGEMENT  
ELEVATIONS AND SECTIONS -  
SECTION AA  
  
Sheet number  
DA3001  
Revision  
A  
Status



NSW GOVERNMENT  
Planning

Issued under the Environmental Planning and Assessment Act 1979


Approved Section 96 (1A) (1) (2) Modification Application <sup>(A)</sup>

No. MUP 1 granted on the 20/7/2015

in respect to MP 6013

Signed [Signature]

Sheet No. 17 of 31



Recent revision history	Description	Date	Notes & Legend
# Status	SECTION 96 SUBMISSION	10/03/15	Contractor must verify all dimensions on site before commencing work or preparing shop drawings. Do not scale drawings.
A			NOTE: Issued for Section 96 only. Subject to review and design development - not to be used for construction.



Project: DARLING SQUARE NW PLOT  
Client: LEND LEASE

Issue: **WOODS BAGOT**  
Project number: 120605  
Checked: [Signature]  
Approved: [Signature]

Sheet title: GENERAL ARRANGEMENT ELEVATIONS AND SECTIONS - SECTION BB  
Sheet number: DA3002  
Revision: A



NSW GOVERNMENT  
Planning

Issued under the Environmental Planning and Assessment Act 1979


Approved Section 96 (1A) (1) (2) Modification Application

No. M001 granted on the 20/7/2015

in respect to MP 6013

Signed [Signature]

Sheet No. 18 of 31




- RL 17800 Level 4A
- RL 15000 Level 3A
- RL 12200 Level 2A
- RL 9400 Level 1A

- RL 53200 Roof
- RL 47900 Level 12
- RL 43900 Level 11
- RL 40050 Level 10
- RL 36200 Level 9
- RL 32350 Level 8
- RL 28500 Level 7
- RL 24650 Level 6
- RL 20800 Level 5
- RL 16400 Level 4
- RL 13600 Level 3
- RL 10800 Level 2
- RL 8000 Level 1
- RL 3500 Road
- RL 2380 Road

Revert	Revision history	Date	Notes & Legend
A	SECTION 96 SUBMISSION	10/03/15	Contractor must verify all dimensions on site before commencing work or preparing shop drawings. Do not scale drawings.

NOTE: Issued for Section 96 only. Subject to review and design development - not to be used for construction.



Project: DARLING SQUARE NW PLOT

Client: LEND LEASE

Issue: **WOODS BAGOT**

Project number: 120605  
Checked: [ ]  
Approved: [ ]  
Scale: 1:200

Sheet title: GENERAL ARRANGEMENT ELEVATIONS AND SECTIONS - SECTION CC

Sheet number: DA3003  
Revision: A



NSW GOVERNMENT  
Planning

Issued under the Environmental Planning and Assessment Act 1979

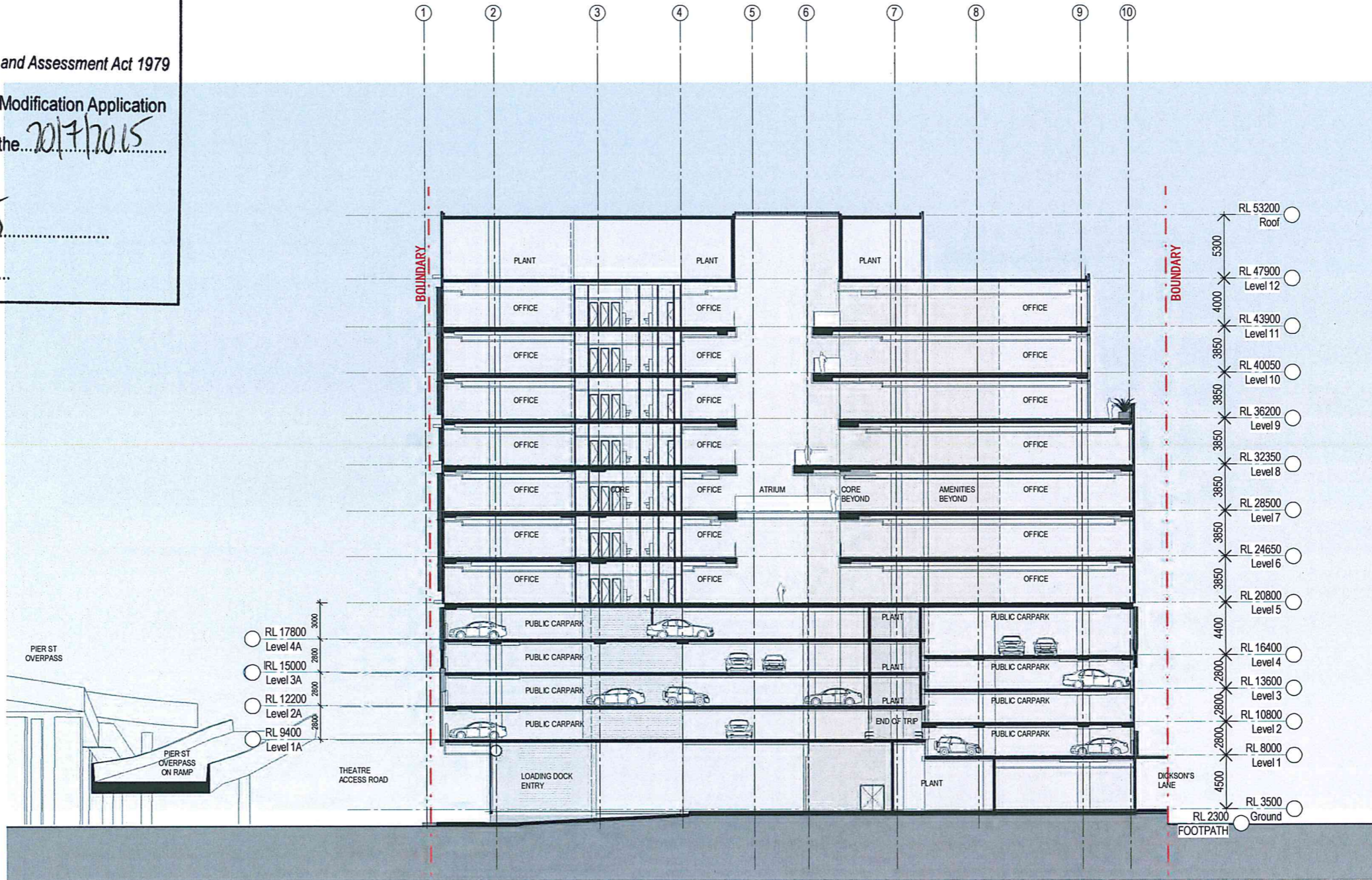
Approved Section 96 (1A) (1) (2) Modification Application

No. MOU 1 granted on the 20/7/2015

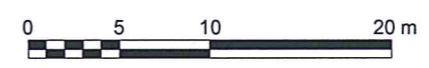
in respect to MP 6013

Signed [Signature]

Sheet No. 19 of 31



Revised revision history	Description	Date	Note & Legend
# Status	SECTION 96 SUBMISSION	10/09/15	Contractor must verify all dimensions on site before commencing work or preparing shop drawings. Do not scale drawings.
A			NOTE: Issued for Section 96 only. Subject to review and design development - not to be used for construction.



Project: DARLING SQUARE NW PLOT  
Client: LEND LEASE

ISSUED BY  
**WOODS BAGOT**  
© Woods Bagot  
Project number: 120605  
Checked: [ ] Approved: [ ]  
Sheet size: A1 Scale: 1:200

Sheet title: GENERAL ARRANGEMENT ELEVATIONS AND SECTIONS - SECTION DD  
Sheet number: DA3004  
Revision: A



NSW GOVERNMENT  
Planning

Issued under the Environmental Planning and Assessment Act 1979

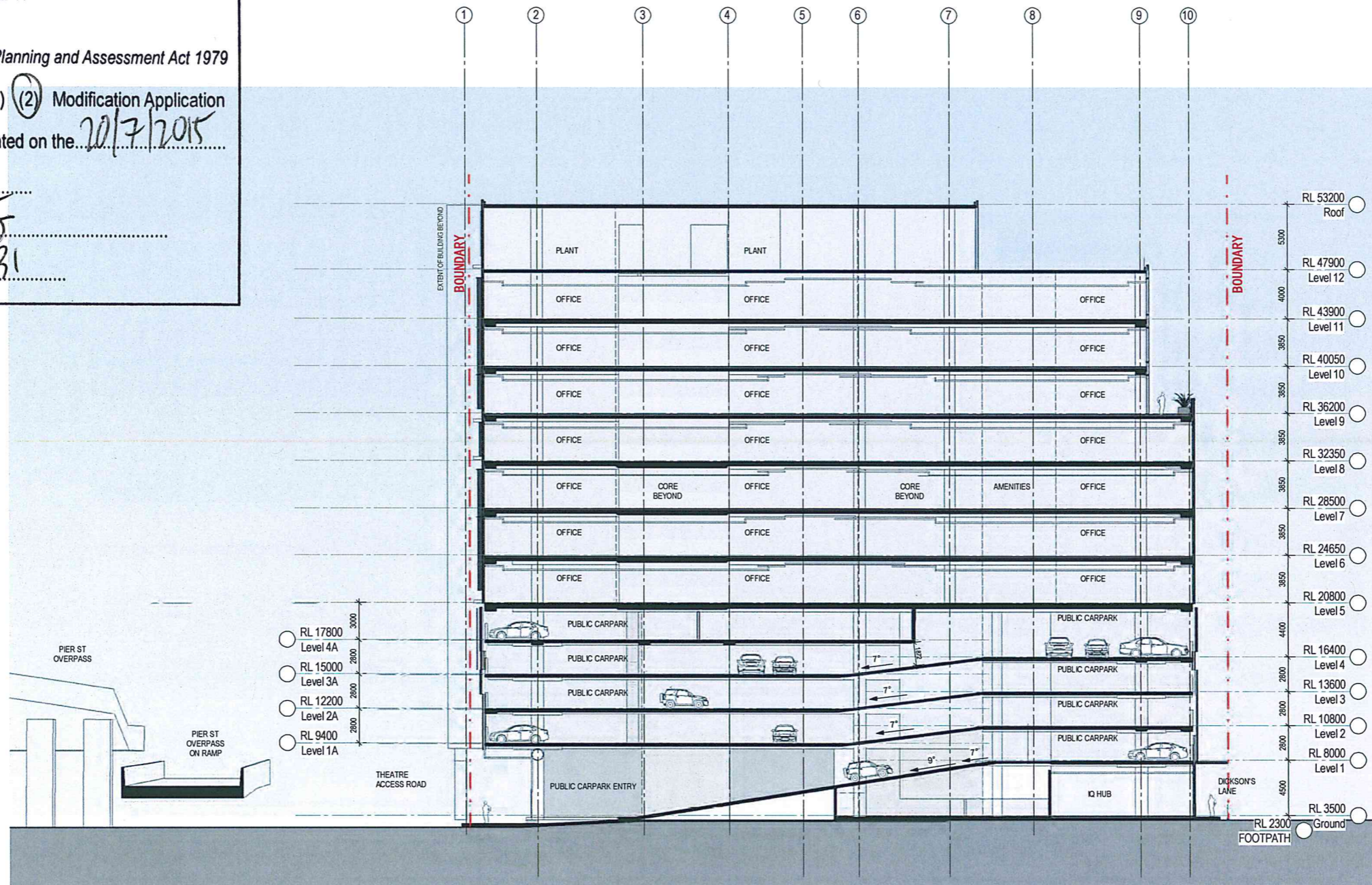
Approved Section 96 (1A) (1) (2) Modification Application

No. MDD 1 granted on the 20/7/2015

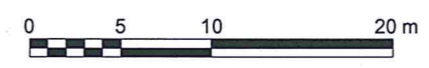
in respect to MP 6013

Signed [Signature]

Sheet No. 20 of 31



Recent revision history	Notes & Legend								
<table border="1"> <tr> <th>#</th> <th>Status</th> <th>Description</th> <th>Date</th> </tr> <tr> <td>A</td> <td></td> <td>SECTION 96 SUBMISSION</td> <td>10/03/15</td> </tr> </table>	#	Status	Description	Date	A		SECTION 96 SUBMISSION	10/03/15	<p>Contractor must verify all dimensions on site before commencing work or preparing shop drawings. Do not scale drawings.</p> <p>NOTE: Issued for Section 96 only. Subject to review and design development - not to be used for construction.</p>
#	Status	Description	Date						
A		SECTION 96 SUBMISSION	10/03/15						



Project: DARLING SQUARE NW PLOT  
Client: LEND LEASE

**WOODS BAGOT**

© Woods Bagot  
Project number: 120605  
Checked: [ ]  
Approved: [ ]

Size check: 2mm  
Sheet size: A1  
Scale: 1:200

Sheet title	Revision
GENERAL ARRANGEMENT ELEVATIONS AND SECTIONS - SECTION EE	A
Sheet number: DA3005	Status: [ ]



NSW GOVERNMENT  
Planning

Issued under the Environmental Planning and Assessment Act 1979

Approved Section 96 (1A) (1) (2) Modification Application

No. M0009 granted on the 20/7/2015

in respect to MP 6013

Signed [Signature]

Sheet No. 21 of 31



Recent revision history	Notes & Legend																
<table border="1"> <tr> <th>#</th> <th>Status</th> <th>Description</th> <th>Date</th> </tr> <tr> <td>A</td> <td></td> <td>SECTION 96 SUBMISSION</td> <td>10/03/15</td> </tr> <tr> <td>B</td> <td></td> <td>REVISED SIGNAGE LOCATION</td> <td>14/05/15</td> </tr> <tr> <td>C</td> <td></td> <td>AMENDMENTS FOR RTS</td> <td>20/05/15</td> </tr> </table>	#	Status	Description	Date	A		SECTION 96 SUBMISSION	10/03/15	B		REVISED SIGNAGE LOCATION	14/05/15	C		AMENDMENTS FOR RTS	20/05/15	<p>Contractor must verify all dimensions on site before commencing work or preparing shop drawings. Do not scale drawings.</p> <p>NOTE: Issued for Section 96 only. Subject to review and design development - not to be used for construction.</p>
#	Status	Description	Date														
A		SECTION 96 SUBMISSION	10/03/15														
B		REVISED SIGNAGE LOCATION	14/05/15														
C		AMENDMENTS FOR RTS	20/05/15														



Project  
**DARLING SQUARE NW PLOT**

Client  
**LEND LEASE**

Issuer  
**WOODS BAGOT**

Project number  
**120605**

Checked  
Checker

Approved  
Approver

Sheet size  
A1

Scale

Sheet title  
**GENERAL ARRANGEMENT ELEVATIONS AND SECTIONS - NORTH**

Sheet number  
**DA3101**

Revision  
**C**



NSW GOVERNMENT  
Planning


Issued under the Environmental Planning and Assessment Act 1979

Approved Section 96 (1A) (1) (2) Modification Application  
No. M001 granted on the 20/7/2015

in respect to MP 6013

Signed [Signature]

Sheet No. 22 of 31



Recent revision history	Description	Date	Notes & Legend
# Status	SECTION 96 SUBMISSION	10/3/15	Contractor must verify all dimensions on site before commencing work or preparing shop drawings. Do not scale drawings.
A			NOTE: Issued for Section 96 only. Subject to review and design development - not to be used for construction.

Project  
DARLING SQUARE NW PLOT

Client  
LEND LEASE

Issue  
**WOODS BAGOT**

© Woods Bagot

Project number  
120605

Checked  
Checker

Size check  
25mm

Approved  
Approver

Sheet size  
A1

Scale

Sheet title  
GENERAL ARRANGEMENT  
ELEVATIONS AND SECTIONS -  
ELEVATION - EAST

Sheet number  
DA3102

Revision  
A

Status



NSW GOVERNMENT  
Planning

Issued under the Environmental Planning and Assessment Act 1979


Approved Section 96 (1A) (1) (2) Modification Application

No. MD0 1 granted on the 20/7/2015

in respect to MP 6013


Signed [Signature]

Sheet No. 23 of 31



Recent revision history	Description	Date
# Status	SECTION 96 SUBMISSION	10/3/15

**Notes & Legend**  
Contractor must verify all dimensions on site before commencing work or preparing shop drawings. Do not scale drawings.  
NOTE: Issued for Section 96 only. Subject to review and design development - not to be used for construction.



Project: DARLING SQUARE NW PLOT  
Client: LEND LEASE

Issue: **WOODS BAGOT**  
Project number: 120605  
Checked: [ ] Approved: [ ]  
Checker: [ ] Approver: [ ]  
Sheet size: A1 Scale: [ ]

Sheet title: GENERAL ARRANGEMENT ELEVATIONS AND SECTIONS - ELEVATION - SOUTH  
Sheet number: DA3103  
Revision: A



NSW GOVERNMENT  
Planning

Issued under the Environmental Planning and Assessment Act 1979


Approved Section 96 (1A) (1) (2) Modification Application

No. M001 granted on the 20/7/2015

in respect to MP 6013

Signed [Signature]

Sheet No. 24 of 31



Recent revision history	Description	Date	Notes & Legend
# Status	SECTION 96 SUBMISSION	10/3/15	Contractor must verify all dimensions on site before commencing work or preparing shop drawings. Do not scale drawings.  NOTE: Issued for Section 96 only. Subject to review and design development - not to be used for construction.



Project: DARLING SQUARE NW PLOT  
Client: LEND LEASE

WOODS BAGOT  
© Woods Bagot  
Project number: 120605  
Checked: [ ] Approved: [ ]  
Sheet size: A1 Scale: [ ]

Sheet title: GENERAL ARRANGEMENT ELEVATIONS AND SECTIONS - ELEVATION - WEST  
Sheet number: DA3104  
Revision: A



NSW GOVERNMENT  
Planning

Issued under the Environmental Planning and Assessment Act 1979

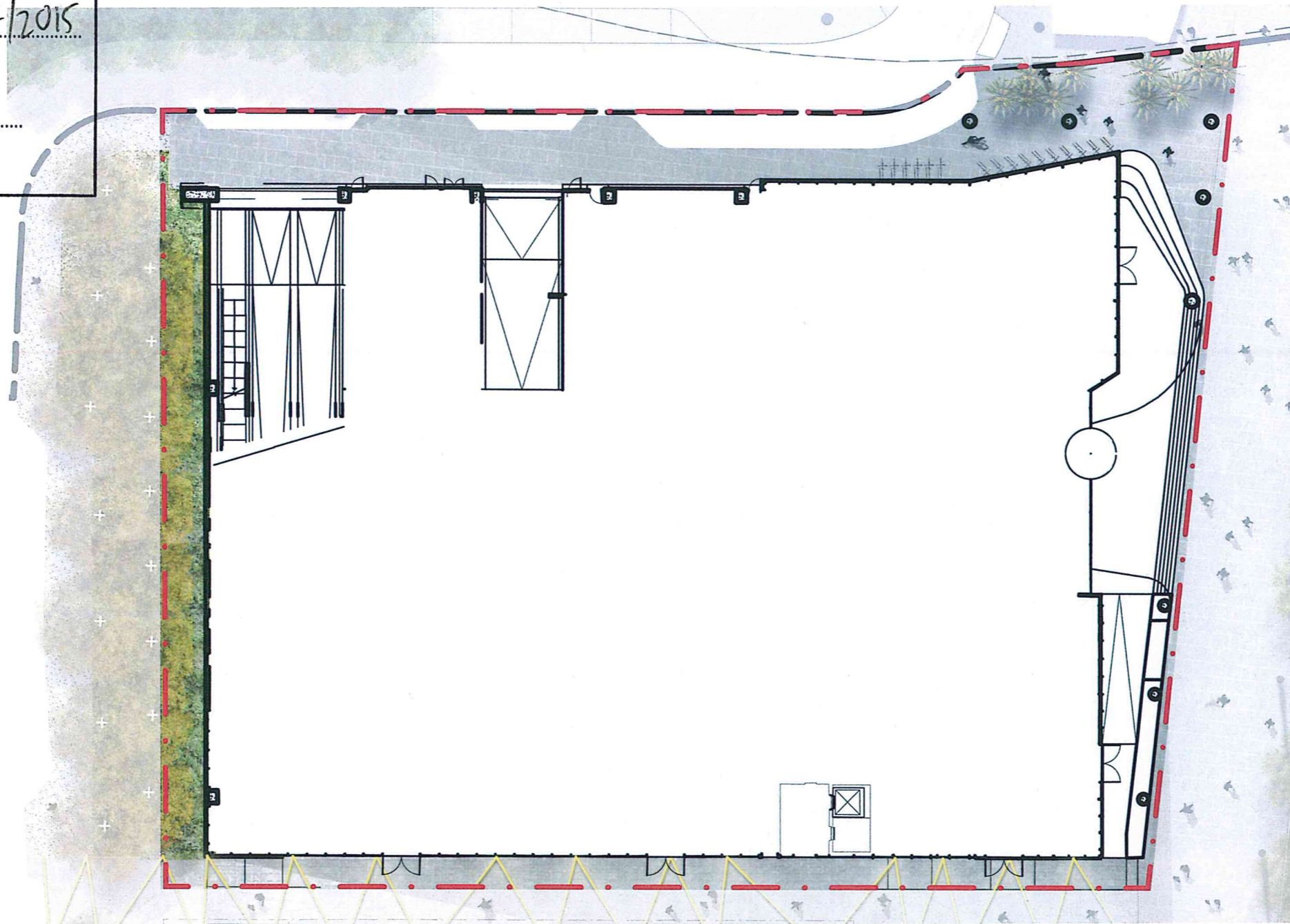
Approved Section 96 (1A) (1) (2) Modification Application

No. M001 granted on the 20/7/2015

in respect to MP 6013

Signed [Signature]

Sheet No. 25 of 31



### DRAWING LIST

Number	Title	Scale	Issue
L001	Drawing List	1:200	Section 96
L201	General Arrangement	1:200	Section 96
L210	Paving Plan	1:200	Section 96
L211	Planting Plan	1:200	Section 96
L212	Urban Elements Plan	1:200	Section 96

## Darling Square, NW Plot (Response to Submissions)

ASPECT Studios™

Client: Lend Lease Development  
Architect: Woods Bagot



Drawn: JL/RD/BK  
Checked: LN/SC/LP

Scale: 1:200 @ A1  
Date: May 2015



DRAWING LIST  
Dwg no.: 14076-NW PLOT-001  
Rev: A



NSW GOVERNMENT  
Planning

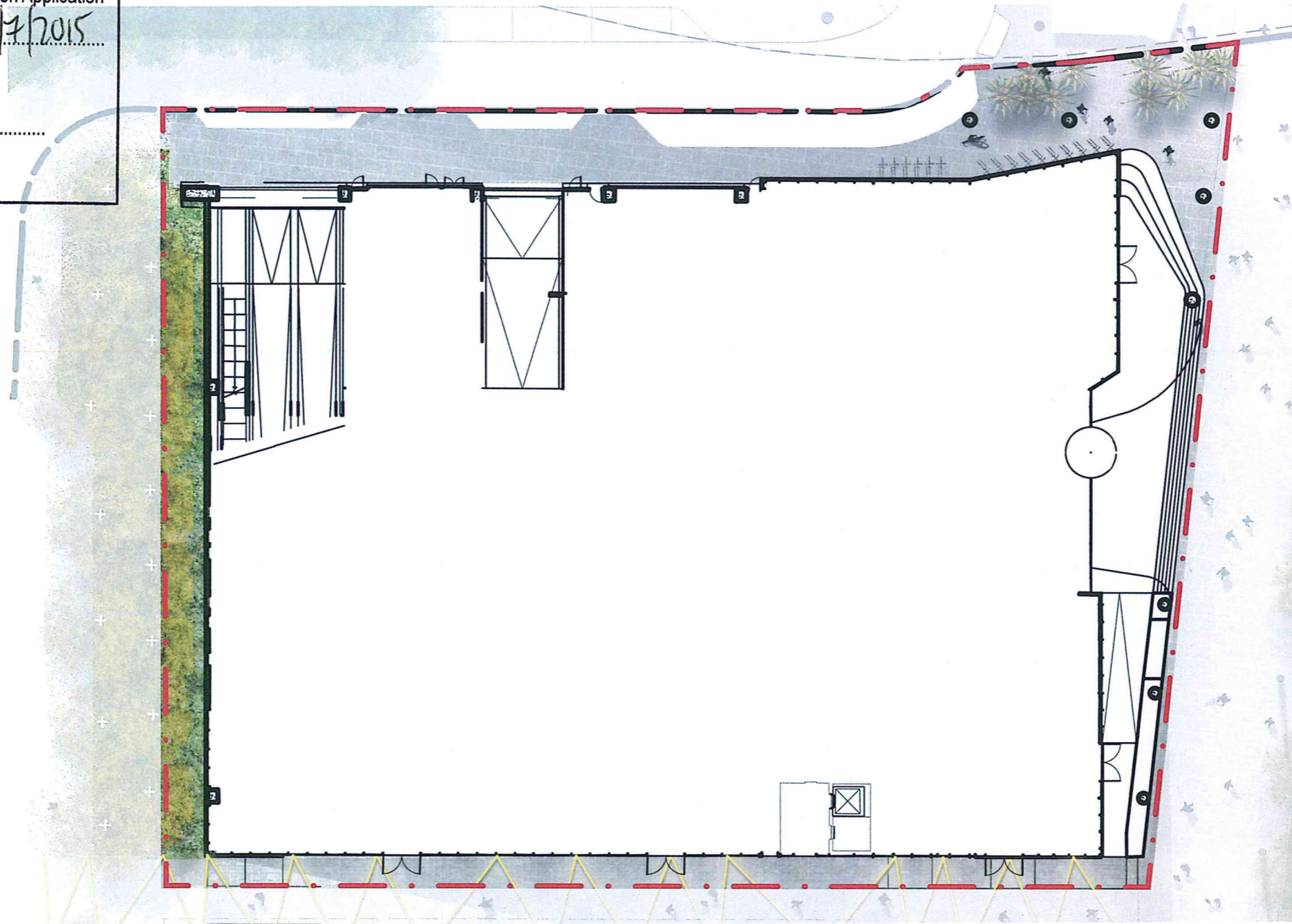
Issued under the Environmental Planning and Assessment Act 1979

Approved Section 96 (1A) (1) (2) Modification Application  
No. M001 granted on the 20/7/2015

in respect to MP 613

Signed [Signature]

Sheet No. 26 of 31



# Darling Square, NW Plot (Response to Submissions)

ASPECT Studios™

Client: Lend Lease Development  
Architect: Woods Bagot



Drawn: JL/RD/BK  
Checked: LN/SC/LP

Scale: 1:200 @ A1  
Date: May 2015



GENERAL ARRANGEMENT



Dwg no.: 14076-NW PLOT-201  
Rev: A



NSW GOVERNMENT  
Planning

Issued under the Environmental Planning and Assessment Act 1979

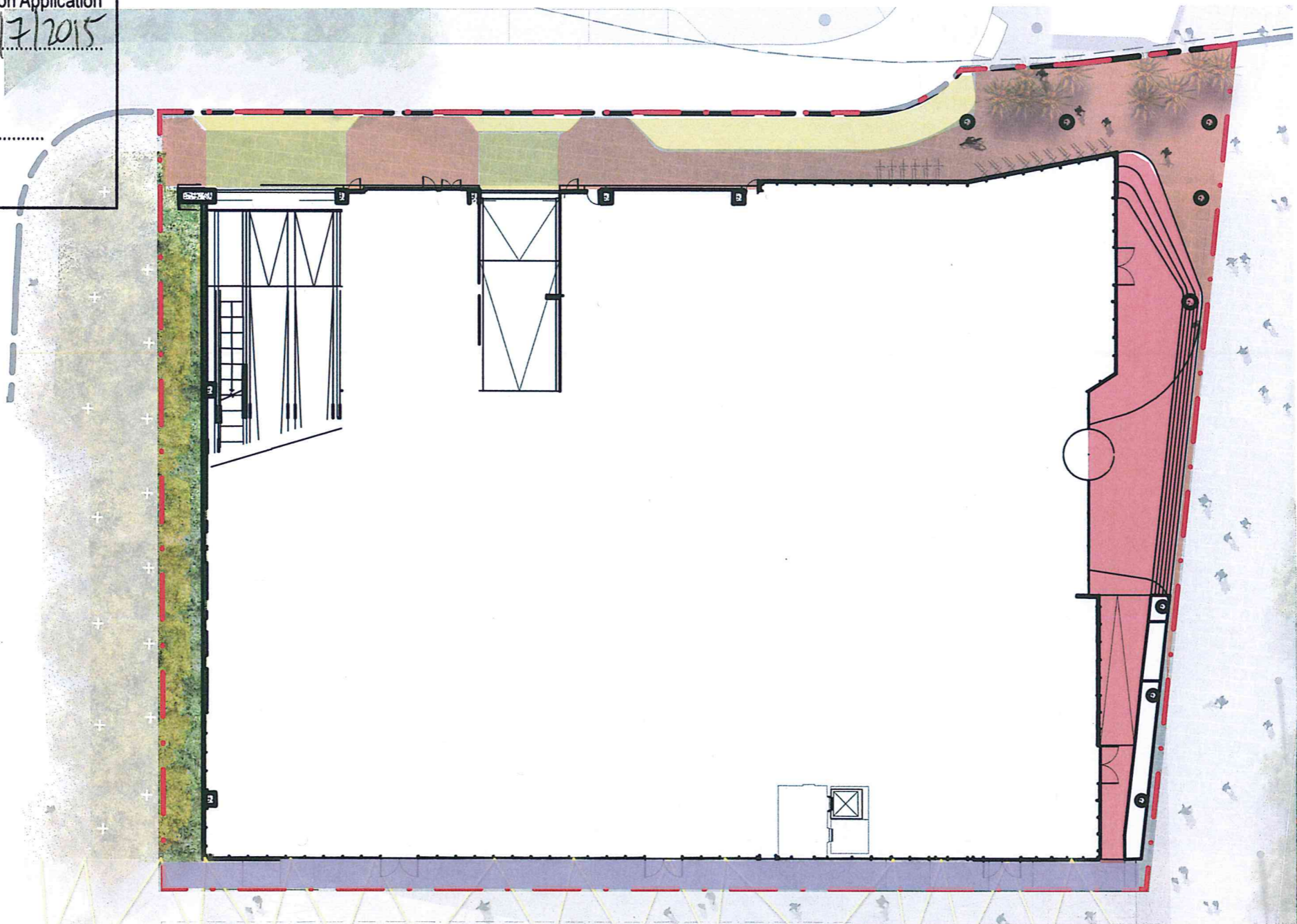
Approved Section 96 (1A) (1) (2) Modification Application

No. M001 granted on the 20/7/2015

in respect to MP. 6013


Signed [Signature]

Sheet No. 27 of 31




Theatre Lane

Material - Granite  
Finish - Exfoliated to AS  
Colour - Austral Black  
Thickness - To engineer specification.



Material - Granite  
Finish - Exfoliated to AS  
Colour - Grey  
Thickness - To engineer specification.



Dickson's Lane

Material - Granite  
Finish - Exfoliated to AS  
Colour - Austral Grey  
Thickness - To engineer specification.



Material - Granite  
Finish - Exfoliated to AS  
Colour - Austral Verde  
Thickness - To engineer specification.



Material - In situ Concrete (highlights)  
Finish - Class 2 in situ  
Colour - Grey exposed aggregate  
Thickness - To engineer specification.



Building Terrace

Material - Granite  
Finish - Exfoliated to AS  
Colour - TBA  
Thickness - To engineer specification.



# Darling Square, NW Plot (Response to Submissions)

ASPECT Studios™

Client: Lend Lease Development  
Architect: Woods Bagot



Drawn: JL/RD/BK  
Checked: LN/SC/LP

Scale: 1:200 @ A1  
Date: May 2015



Dwg no.: 14076-NW PLOT-210  
Rev: A

PAVING PLAN

Issued under the Environmental Planning and Assessment Act 1979

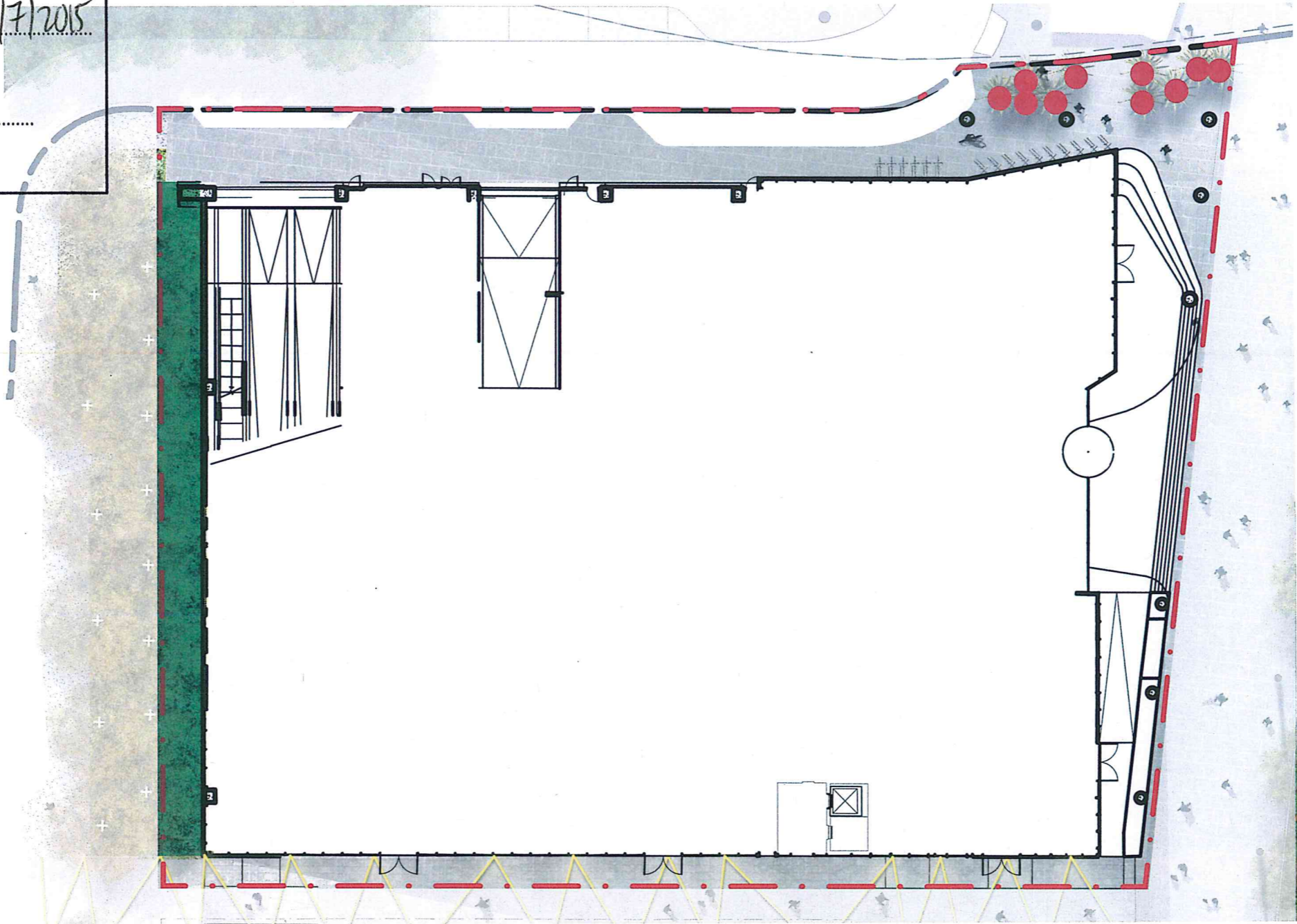
Approved Section 96 (1A) (1) (2) Modification Application

No. MCD 1 granted on the 20/7/2015


in respect to MP 6013

Signed [Signature]


Sheet No. 28 of 31



Darling Drive - Bio Filtration Swale



Back of Pier Street - Palm Trees



# Darling Square, NW Plot (Response to Submissions)

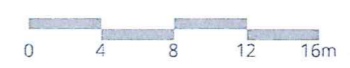
ASPECT Studios™

Client: Lend Lease Development  
Architect: Woods Bagot



Drawn: JL/RD/BK  
Checked: LN/SC/LP

Scale: 1:200 @ A1  
Date: May 2015



PLANTING PLAN

Dwg no.: 14076-NW PLOT-211  
Rev: A



NSW GOVERNMENT  
Planning

Issued under the Environmental Planning and Assessment Act 1979

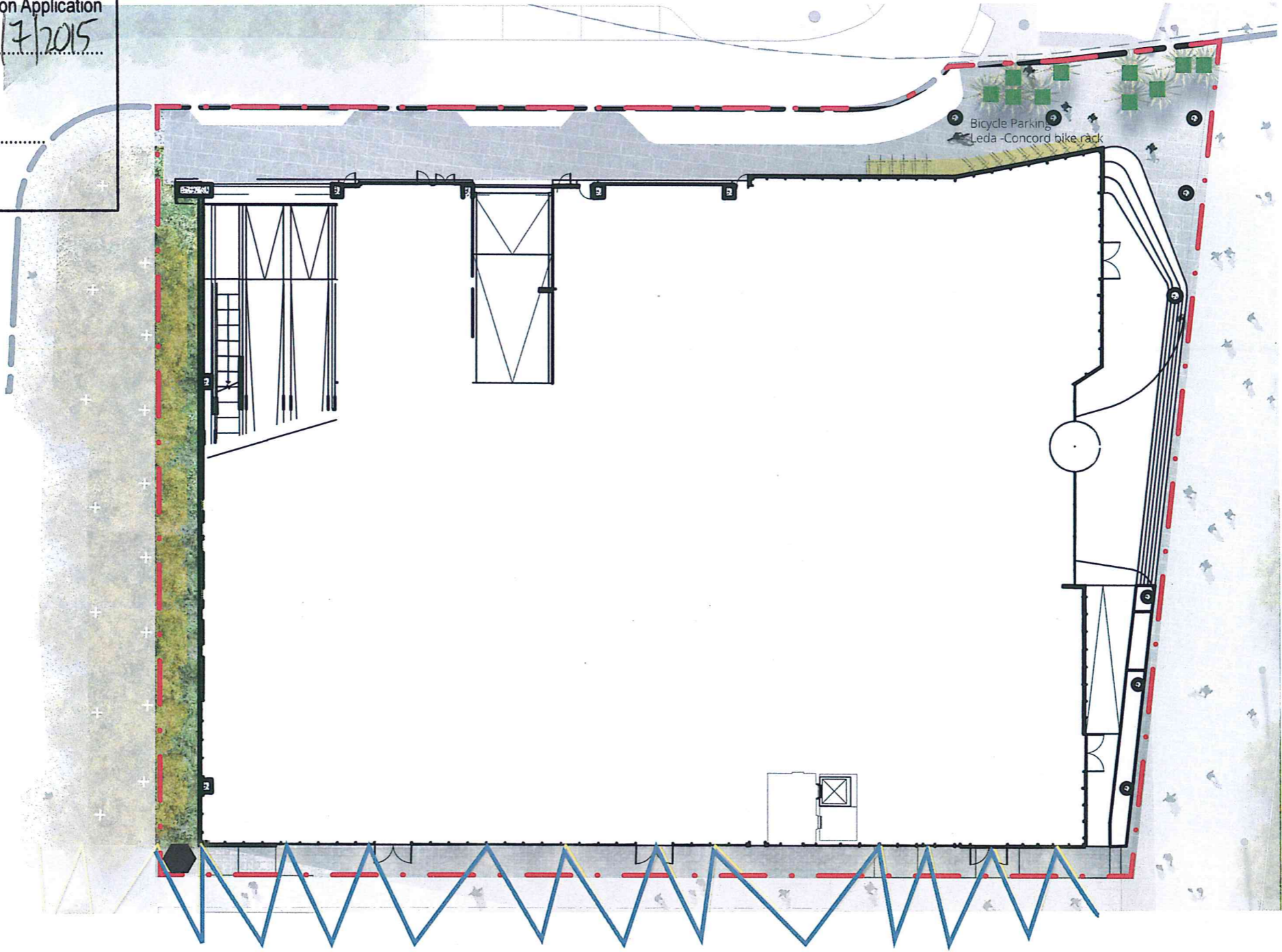
Approved Section 96 (1A) (1) (2) Modification Application

No. MDD 1 granted on the 20/7/2015

in respect to MP 6013

Signed [Signature]

Sheet No. 29 of 31



Tree Grate

Material - Granite  
Location - Back of Pier Street  
Colour - Austral Black



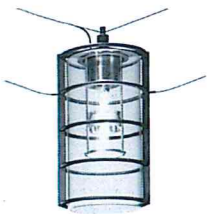
Bike Rack

Material - Stainless steel  
CHS  
Location - Back of Pier Street  
Colour - Stainless Steel  
Number - 32 Parks



Catenary Lighting

Material - Stainless steel  
Location - Dickson's Lane  
Fixing - Waterproof



Wayfinding

Material - TBA  
Location - Dickson's Lane



# Darling Square, NW Plot (Response to Submissions)

ASPECT Studios™

Client: Lend Lease Development  
Architect: Woods Bagot



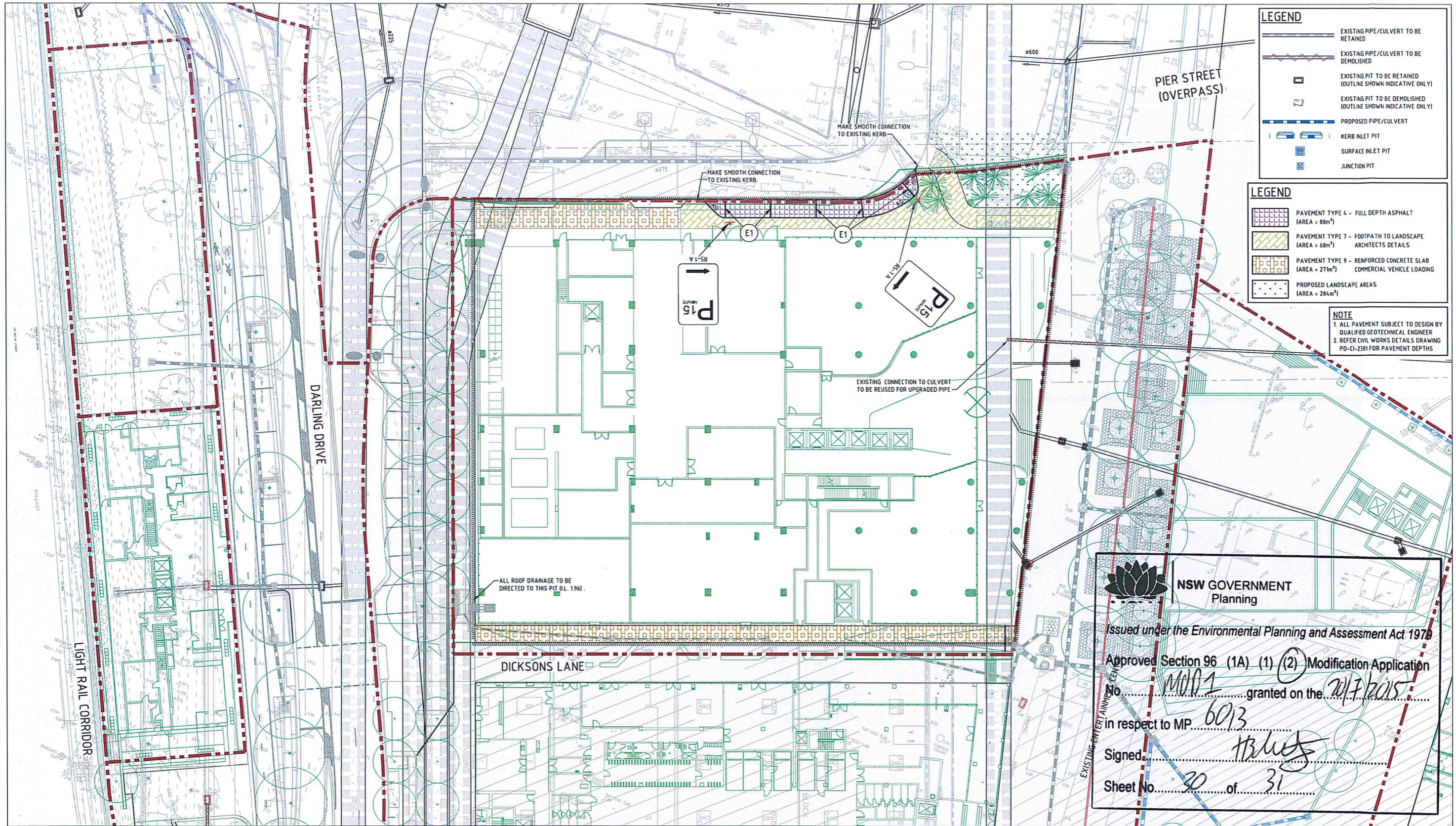
Drawn: JL/RD/BK  
Checked: LN/SC/LP

Scale: 1:200 @ A1  
Date: May 2015



URBAN ELEMENTS PLAN

Dwg no.: 14076-NW PLOT-212  
Rev: A



**NSW GOVERNMENT**  
Planning

Issued under the Environmental Planning and Assessment Act 1979

Approved Section 96 (1A) (1) (2) Modification Application

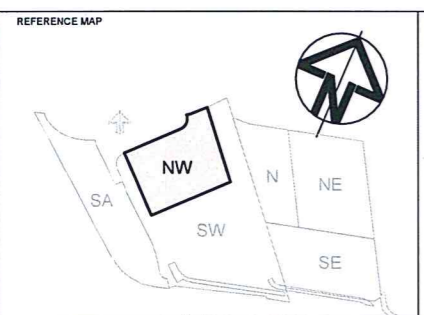
to MOD 1 granted on the 21/7/2015

In respect to MP 6013

Signed: [Signature]

Sheet No. 30 of 31

**DARLING HARBOUR LIVE**



**NOTES:**

- DO NOT SCALE FROM DRAWINGS. USE WRITTEN DIMENSIONS ONLY.
- ALL DIMENSIONS IN MILLIMETRES UNLESS NOTED OTHERWISE.
- ALL COORDINATES TO MGA. ALL LEVELS TO AHD.
- ALL DIMENSIONS, COORDINATES AND LEVELS TO BE VERIFIED ON SITE BEFORE PROCEEDING WITH WORK. HYDER SHALL BE NOTIFIED IN WRITING OF ANY DISCREPANCIES.
- THIS DRAWING MUST BE READ IN CONJUNCTION WITH ALL RELEVANT CONTRACTS, SPECIFICATIONS AND DRAWINGS.
- THIS DRAWING CONTAINS COLOUR AND MUST ONLY BE PRINTED OR COPIED IN COLOUR.

0 5 10 15 20 25m

1 : 250

REV	DESCRIPTION	DATE
07	ARCHITECTURAL BASE CHANGED	10/03/2015
06	ISSUE FOR TENDER	30/05/2014
05	ISSUE FOR CLIENT REVIEW	09/05/2014
04	AMENDED AS PER CLIENT REQUEST	31/01/2014
03	DRAFT ISSUE	01/05/2013
02	DRAFT ISSUE	24/04/2013
01	DRAFT ISSUE	12/04/2013

**CLIENT**

**Lend Lease**  
LEND LEASE BUILDING PTY. LTD.  
LEVEL 4, THE BOND, 30 HICKSON RD  
MILLERS POINT, NSW 2000

**CONSULTANTS**

**HASSELL**  
LANDSCAPE ARCHITECT  
LEVEL 2, 88 CUMBERLAND STREET,  
SYDNEY NSW 2000

**DENTON CORKER MARSHALL ARCHITECT**  
49 EXHIBITION STREET,  
MELBOURNE VICTORIA 3000

**CIVIL / TRAFFIC / FACADES**

**HYDER CONSULTING PTY LTD**  
ABN 76 104 485 289  
LEVEL 5, 141 WALKER ST,  
NORTH SYDNEY NSW 2060  
AUSTRALIA

Tel: +61 (0)2 8907 9000  
Fax: +61 (0)2 8907 9001  
www.hyderconsulting.com  
© Copyright reserved

**PROJECT**

**SICEEP - DARLING HARBOUR  
THE HAYMARKET PRECINCT (PDA)  
NORTH WEST PLOT**

**DRAWING TITLE**

**CIVIL WORKS, STORMWATER, PAVEMENT,  
SIGNS AND LINEMARKING  
PLAN**

**STATUS**

**CONSTRUCTION**

SCALE @ A1	DRAWN	DESIGNED	REVIEWED	APPROVED
1 : 250	JJB	-	JJB	MAK

PROJECT NUMBER	DRAWING NUMBER	REV
AA004399	PD-CI-2301	07



NSW GOVERNMENT  
Planning

Issued under the Environmental Planning and Assessment Act 1979

Approved Section 96 (1A) (1) (2) Modification Application

No. MON 1 granted on the 20/7/2015

in respect to MP 6013

Signed [Signature]

Sheet No. 31 of 31

NOTES:

- LEVELS SHOWN ON THIS DRAWING ARE BASED ON HYDERS 'FLOODING AND STORMWATER' REPORT DATED 18/03/2013
- THE FLOOD LEVELS ARE SUBJECT TO THE LIMITATIONS AS PROVIDED IN THE REPORT
- FLOOD LEVELS ARE NOT TO BE INTERPOLATED BETWEEN LOCATIONS LISTED. THESE FLOOD LEVELS HAVE BEEN BASED ON FLOOD MAPPING DRAWINGS WP-FL-121 TO WP-FL-134. SHOULD ANY DISCREPANCIES ARISE THE FLOOD MAPPING DRAWINGS WP-FL-121 TO WP-FL-134 ARE TO BE CONSIDERED MORE ACCURATE.

LEGEND:

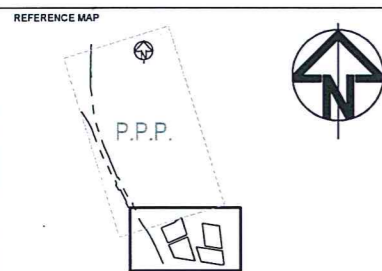
- PROPOSED SURFACE CONTOURS
- EXISTING SURFACE CONTOURS
- (A) LOCATION
- LOWER RETAIL AREA

LOCATION	ADJACENT SURFACE LEVEL	PROPOSED ARCHITECTURAL FLOOR LEVEL	CURRENT CONDITIONS (ARI)				CLIMATE CHANGE (ARI INCLUDING SEA-LEVEL RISE AND RAINFALL INTENSITY INCREASES)			
			5	20	100	PMF	5	20	100	PMF
STUDENT ACCOMMODATION										
C	4.0 #	4.0	-	-	-	4.4	-	-	-	4.4
D	4.0 #	4.0	-	-	-	4.6	-	-	-	4.6
NW PLOT										
E	2.9	2.9	-	-	-	4.4	-	-	3.2	4.4
F	2.2	3.5	2.4	2.4	2.6	4.4	2.4	2.8	3.2	4.4
G	3.1	3.5	-	-	3.1	4.5	3.0	3.0	3.4	4.5
H	2.6	2.8	-	-	2.7	4.4	-	2.8	3.2	4.5
SW PLOT										
I	3.1	3.6	-	-	3.2	4.5	-	3.4	3.4	4.5
J	2.6	3.6	-	-	2.8	4.4	-	2.8	3.2	4.5
K	3.1	3.6	-	-	3.2	4.6	-	3.2	3.4	4.7
L	2.5	3.6	2.7	2.7	3.0	4.6	2.8	3.0	3.3	4.8
M	2.5	2.625	-	-	3.2	4.6	-	3.2	3.4	4.7
N	-	3.6	-	-	-	-	-	-	-	-

- NOTES:
- FLOOD DEPTHS NOT REPORTED (SHOWN AS -) WHEN LESS THAN 0.15m.
  - # THESE LEVELS ARE INDICATIVE ONLY AND SUBJECT TO DETAILED DESIGN.
  - WHERE NO FLOOD LEVEL IS SHOWN THERE IS MINIMAL OR NO FLOOD IMPACT.
  - FLOOD LEVELS NOTED ABOVE HAVE BEEN TAKEN FROM THE REVISED FLOOD MODELLING WHICH INCORPORATES AMPLIFICATION OPTION 2 (AS SHOWN ON THIS PLAN).

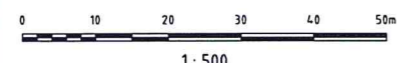
SYDNEY INTERNATIONAL CONVENTION, EXHIBITION AND ENTERTAINMENT PRECINCT

DARLING HARBOUR LIVE



NOTES:

- DO NOT SCALE FROM DRAWINGS. WORK TO WRITTEN DIMENSIONS ONLY.
- ALL DIMENSIONS IN METRES UNLESS NOTED OTHERWISE.
- ALL COORDINATES TO MGA. ALL LEVELS TO AHD.
- ALL DIMENSIONS, COORDINATES AND LEVELS TO BE VERIFIED ON SITE BEFORE PROCEEDING WITH WORK. HYDER SHALL BE NOTIFIED IN WRITING OF ANY DISCREPANCIES.
- THIS DRAWING MUST BE READ IN CONJUNCTION WITH ALL RELEVANT CONTRACTS, SPECIFICATIONS AND DRAWINGS.



REV	DESCRIPTION	DATE
03	FLOOD PLANNING LEVELS UPDATED	18/03/15
02	AMENDED AS PER CLIENT REQUEST	31/01/14
01	ISSUE FOR INFORMATION	16/05/13

CLIENT  
**Lend Lease**  
LEND LEASE BUILDING PTY. LTD.  
LEVEL 4, THE BOND, 30 HICKSON RD  
MILLERS POINT, NSW 2000

CONSULTANTS  
**HASSELL + POPULOUS**  
LANDSCAPE ARCHITECT  
LEVEL 2, 88 CUMBERLAND STREET,  
SYDNEY NSW 2000

**DENTON ARCHITECT**  
CORKER 49 EXHIBITION STREET,  
MARRSHALL MELBOURNE VICTORIA 3000

CIVIL / TRAFFIC / FACADES  
**Hyder**  
HYDER CONSULTING PTY LTD  
ABN 76 104 485 289  
LEVEL 5, 141 WALKER ST,  
NORTH SYDNEY NSW 2060  
AUSTRALIA

Tel: +61 (0)2 8907 9000  
Fax: +61 (0)2 8907 9001  
www.hyderconsulting.com  
© Copyright reserved

PROJECT  
**SICEEP**  
DARLING HARBOUR  
PRIVATE DEVELOPMENT AREA (PDA)

DRAWING TITLE  
**PROPOSED FLOOR LEVEL GRADING AND FLOOD LEVEL (INCLUDING CLIMATE CHANGE) PLAN**

STATUS			
PRELIMINARY ONLY			
SCALE @ A1	DRAWN	DESIGNED	REVIEWED
1:500	JJB	CM	MK
PROJECT NUMBER	DRAWING NUMBER	REV	
AA004399	SKCPD060	03	