



SYDNEY INTERNATIONAL CONVENTION, EXHIBITION AND ENTERTAINMENT PRECINCT
THE HAYMARKET PRECINCT

FLOODING AND STORMWATER

FOR SSDA2 5752-2012






Hyder Consulting Pty Ltd
ABN 76 104 485 289
Level 5, 141 Walker Street
Locked Bag 6503
North Sydney NSW 2060
Australia
Tel: +61 2 8907 9000
Fax: +61 2 8907 9001
www.hyderconsulting.com



DARLING HARBOUR LIVE

SICEEP – THE HAYMARKET

FLOODING AND STORMWATER FOR SS DA2

Authors	H.MALLEN	
Checker	M.KEFFORD	
Approver	M.KURTZ	
Report No	DN00342	
Date	15.03.2013	

This report has been prepared for Lend Lease in accordance with the terms and conditions of appointment for Darling Harbour Live. Hyder Consulting Pty Ltd (ABN 76 104 485 289) cannot accept any responsibility for any use of or reliance on the contents of this report by any third party.



CONTENTS

1	Introduction	3
2	Overview of Proposed Development.....	3
3	Background	4
4	Site Description	4
5	Planning Approvals Strategy	5
6	Flooding, Stormwater Drainage & Water Sensitive Urban Design.....	7

1 INTRODUCTION

This report supports a State Significant Development Application (SSDA2 5752-2012) submitted to the Minister for Planning and Infrastructure pursuant to Part 4 of the Environmental Planning and Assessment Act 1979 (EP&A Act).

The Application seeks approval for the establishment of building envelopes and design parameters for a new neighbourhood and a community hub (referred to as The Haymarket) as part of the Sydney international convention, exhibition and entertainment precinct SICEEP Project at Darling Harbour.

The project will develop The Haymarket into one of Sydney's most innovative residential and working districts. Through the delivery of the overall Project, Darling Harbour will also become home to Australia's largest convention and exhibition facilities, Sydney's largest red carpet entertainment venue, and a hotel complex of up to 900 rooms.

The SICEEP Project importantly forms a critical element of the NSW Government's aspiration to "make NSW number one again".

2 OVERVIEW OF PROPOSED DEVELOPMENT

The proposal relates to a staged development application and seeks to establish concept plan details for The Haymarket, located within the southern part of the SICEEP Site.

The Haymarket will include student housing, public car parking, a commercial office building, and four mixed use development blocks (retail/commercial/residential podium with residential towers above) centred around a new public square to be named Haymarket Square.

More specifically concept approval is sought for the following:

- Demolition of existing site improvements, including the existing Sydney entertainment Centre (SEC), Entertainment car park, and part of the pedestrian footbridge connected to the Entertainment car park and associated tree removal;
- North-west block – construction of a part public car park and part commercial/office building;
- North-east block – construction of a mixed use podium (comprising retail, commercial, above ground parking, and residential);
- South-east block - construction of a mixed use podium (comprising retail, commercial, above ground parking, and residential);
- South-west block - construction of a mixed use podium (comprising retail, commercial, above ground parking, and residential);
- North block – construction of a low rise mixed use building comprising retail, commercial and residential;
- Student housing – construction of two buildings providing for student accommodation;
- Public domain improvements including a new square, water features, new pedestrian streets and laneways, streetscape embellishments, and associated landscaping. (It is intended that a Stage 2 DA seeking approval for parts of the part of the public domain (The Boulevard and Haymarket Square) will be lodged with the first residential stage);

3 BACKGROUND

The existing convention, exhibition and entertainment centre facilities at Darling Harbour were constructed in the 1980s and have provided an excellent service for Sydney and NSW.

The facilities however have limitations in their ability to service the contemporary exhibition and convention industry which has led to a loss in events being held in Sydney.

The NSW Government considers that a precinct-wide renewal and expansion is necessary and is accordingly committed to Sydney reclaiming its position on centre stage for hosting world-class events with the creation of the Sydney international convention, exhibition and entertainment precinct.

Following an extensive and rigorous Expressions of Interest and Request for Proposals process, Darling Harbour Live (formerly known as 'Destination Sydney' - a consortium comprising AEG Ogden, Lend Lease, Capella Capital and Spotless) was announced by the NSW Government in December 2012 as the preferred proponent to transform Darling Harbour and create the new Sydney international convention, exhibition and entertainment precinct.

Key features of the Darling Harbour Live Preferred Master Plan include:

- Delivering world-class convention, exhibition and entertainment facilities, including:
 - Up to 40,000m² exhibition space;
 - Over 8,000m² of meeting rooms space, across 40 rooms;
 - Overall convention space capacity for more than 12,000 people;
 - A ballroom capable of accommodating 2,000 people; and
 - A premium, red-carpet entertainment facility with a capacity of 8,000 persons.
- Providing up to 900 hotel rooms in a hotel complex at the northern end of the precinct.
- A vibrant and authentic new neighbourhood at the southern end of the precinct, called 'The Haymarket', home to an IQ Hub focused on the creative industries and high-tech businesses, apartments, student accommodation, shops, cafes and restaurants.
- Renewed and upgraded public domain, including an outdoor event space for up to 25,000 people at an expanded Tumbalong Park.
- Improved pedestrian connections linking to the proposed Ultimo Pedestrian Network drawing people between Central, Chinatown and Cockle Bay Wharf as well as east-west between Ultimo/Pyrmont and the City.

4 SITE DESCRIPTION

The SICEEP Site is located within Darling Harbour. Darling Harbour is a 60 hectare waterfront precinct on the south-western edge of the Sydney Central Business District that provides a mix of functions including recreational, tourist, entertainment and business.

With an area of approximately 20 hectares, the SICEEP Site is generally bound by the Light Rail Line to the west, Harbourside shopping centre and Cockle Bay to the north, Darling Quarter, the Chinese Garden and Harbour Street to the east, and Hay Street to the south.

The SICEEP Site has been divided into three distinct redevelopment areas (from north to south) – Bayside, Darling Central and The Haymarket. The Application Site area relates to The Haymarket as shown in Figure 1.



Figure 1: SICEEP Site Location

5 PLANNING APPROVALS STRATEGY

In response to separate contractual agreements with the NSW Government and staging requirements Lend Lease (Haymarket) Pty Ltd is proposing to submit a number of separate development applications for key elements of the overall Project.

This staged development application involves the establishment of building envelopes and design parameters for a new neighbourhood and a community hub (The Haymarket) within the southern part of the SICEEP Site. Detailed development applications will accordingly follow seeking approval for specific aspects of The Haymarket in accordance with the approved staged development application.

Separate development applications will be lodged for the PPP component of the SICEEP Project (comprising the convention centre, exhibition centre, entertainment facility and associated public domain upgrades) and Hotel complex.

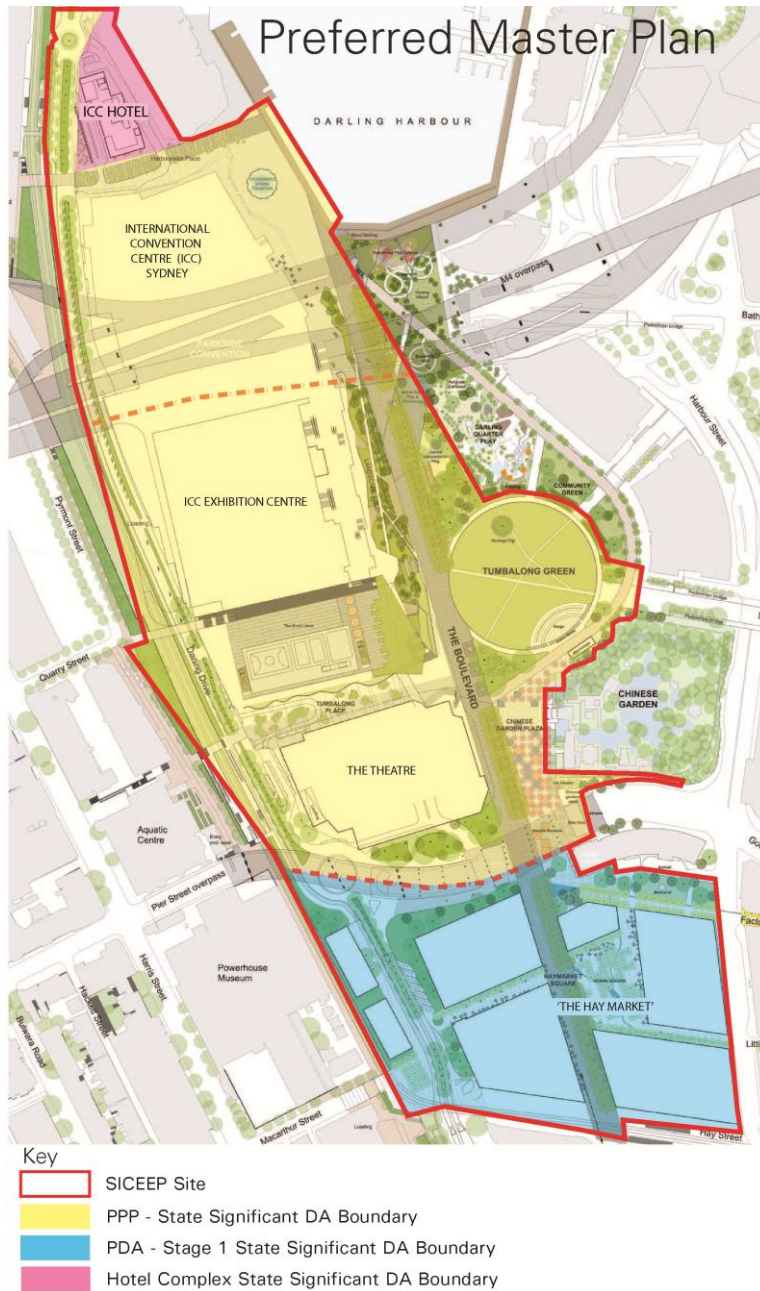


Figure 2: Preferred Masterplan

6 FLOODING, STORMWATER DRAINAGE & WATER SENSITIVE URBAN DESIGN

Please refer to the Flooding & Stormwater report in Appendix A. The Flood Study, Drainage Management Plan and the Water Sensitive Urban Design plan within that report have been prepared for a separate SICEEP Public Private Partnership (PPP) Stage 2 planning application. The Water Sensitive Urban design component of the Flooding & Stormwater report (Appendix A) focuses on the PPP precinct within SICEEP whilst also assessing The Haymarket at a conceptual level.

The Water Sensitive Urban Design (WSUD) component of the Site Wide Flooding & Stormwater report in Appendix A reflects design analysis, assessment and commitments for the PPP component of SICEEP only and is based on a level of design resolution for the PPP commensurate with a Stage 2 Development Application.

While The Haymarket will encompass principles of WSUD Design, this Stage 1 Development Application for The Haymarket does not seek approval for specific design, design criteria and commensurate WSUD works.

As noted in the Flooding & Stormwater report in Appendix A, the WSUD for The Haymarket will be the subject of further detailed assessment and design development which will be design developed and lodged at the Stage 2 development application phase.

APPENDIX A

FLOODING AND STORMWATER REPORT