

# BARANGAROO SOUTH.



Remediation and Land Forming Works  
Development Application - SSD 5897 - 2013

## ARCHITECTURAL DRAWINGS:

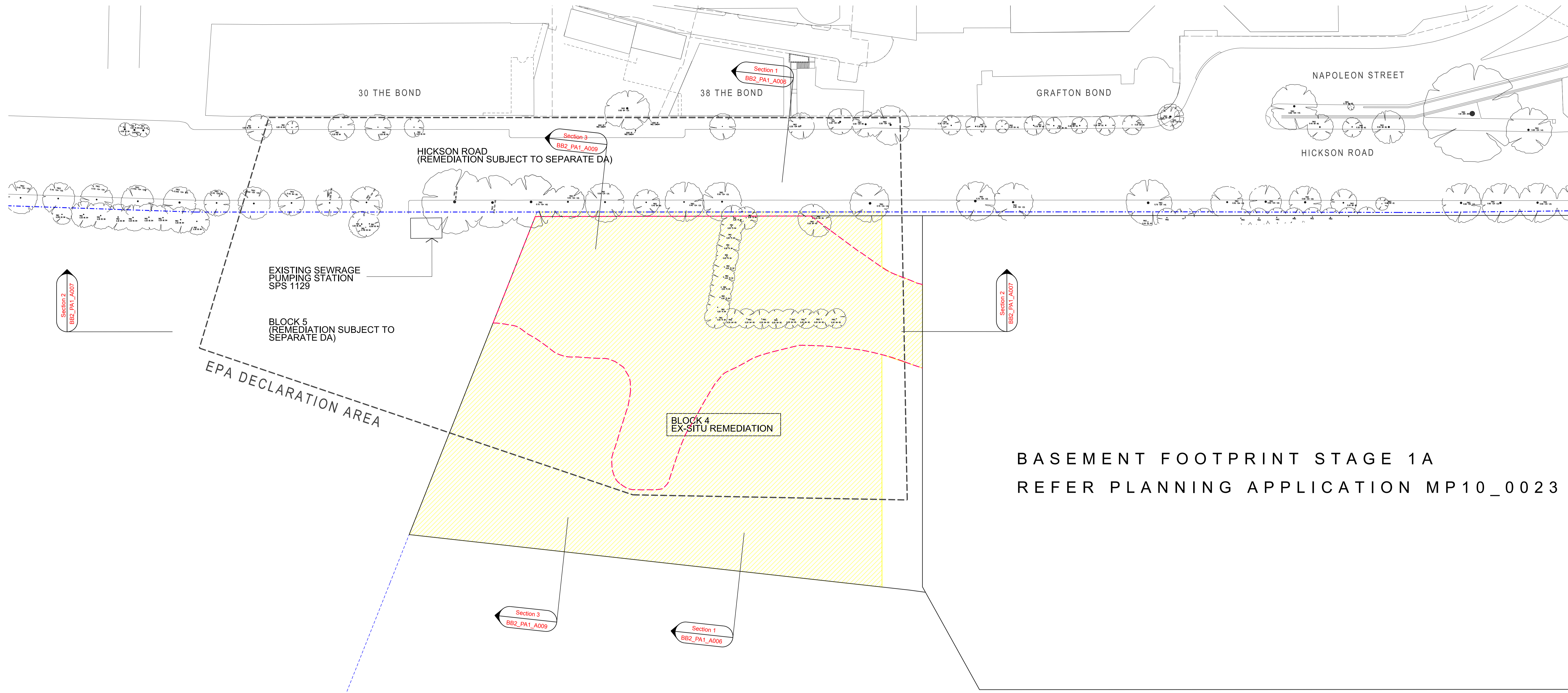
- BB2\_PA1\_A000 - TITLE SHEET - MOD 2
- BB2\_PA1\_A001 - AERIAL LOCATION PLAN
- BB2\_PA1\_A002 - SITE SURVEY
- BB2\_PA1\_A003 - LOCALITY / CONTEXT PLAN - MOD 2
- BB2\_PA1\_A004 - DEMOLITION PLAN
- BB2\_PA1\_A005 - PERMANENT RETAINING WALL PLAN - MOD 2
- BB2\_PA1\_A006 - CROSS SECTION 1-1
- BB2\_PA1\_A007 - LONGITUDINAL SECTION 2-2
- BB2\_PA1\_A008 - EARTHWORKS + PERMANENT RETAINING WALL PLAN - MOD 2
- BB2\_PA1\_A009 - CROSS SECTION 3-3 - MOD 2

**NOTE:**  
ALL INFORMATION TO BE  
VERIFIED BY SURVEYOR  
AND IS INDICATIVE ONLY





NOTE:  
 ITEMS WHICH HAVE BEEN DEMOLISHED AFTER THE ABOVE ISSUED SURVEY AND REVISION, HAVE BEEN REMOVED FROM THE DRAWING ABOVE.  
 ITEMS INCLUDE TREES, AND THE STRUCTURES LISTED BELOW:  
 - SYDNEY PORTS CENTRAL MAINTENANCE DEPOT  
 - GATE HOUSE  
 - HYDRANT BOOSTER KIOSK (SOUTH)  
 - SUBSTATION  
 - BUILDING ON SOUTH EAST BOUNDARY



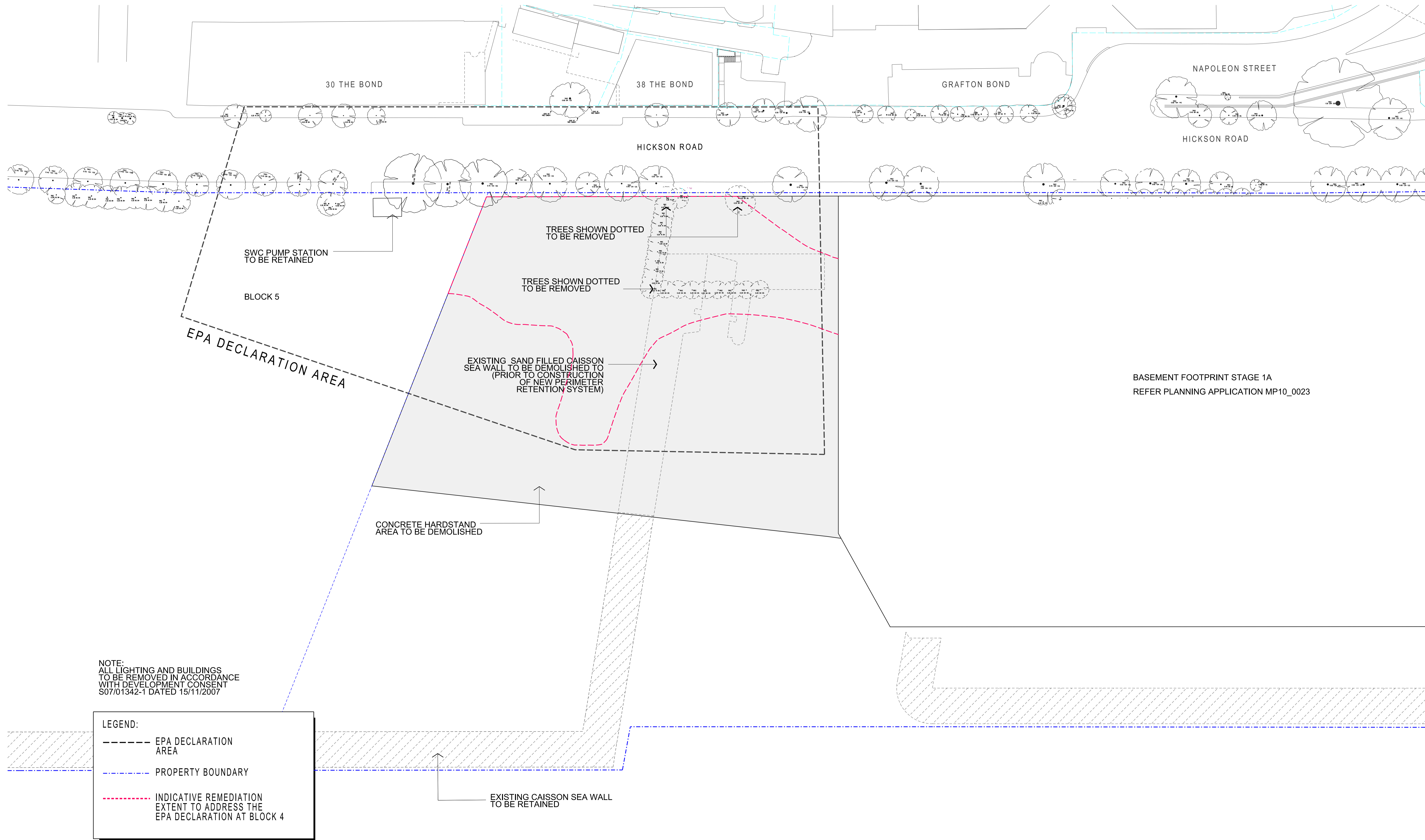
BASEMENT FOOTPRINT STAGE 1A  
 REFER PLANNING APPLICATION MP10\_0023

**LEGEND:**

- EPA DECLARATION AREA
- PROPERTY BOUNDARY
- EX-SITU REMEDIATION (INDICATIVE) FOR SSD 5897-2013
- INDICATIVE REMEDIATION EXTENT TO ADDRESS THE EPA DECLARATION AT BLOCK 4

**NOTE:**  
 THE SHADED AREAS DEPICT GENERAL METHODOLOGY ONLY. FINAL REMEDIATION EXTENT IS PER THE RAP.

INDICATIVE LAYOUT ONLY



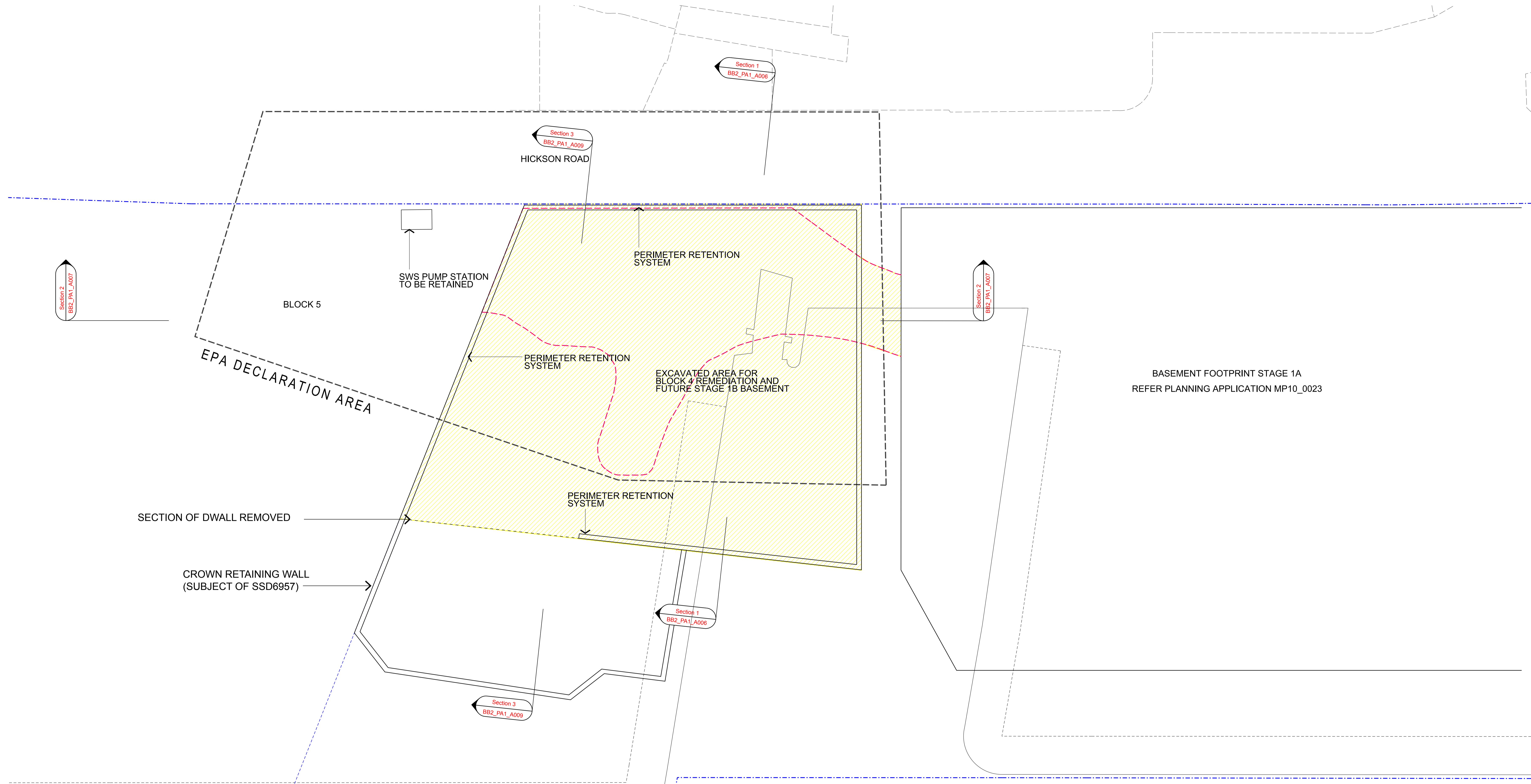
NOTE:  
 ALL LIGHTING AND BUILDINGS  
 TO BE REMOVED IN ACCORDANCE  
 WITH DEVELOPMENT CONSENT  
 S07/01342-1 DATED 15/11/2007

**LEGEND:**

- EPA DECLARATION AREA
- - - - PROPERTY BOUNDARY
- - - - INDICATIVE REMEDIATION EXTENT TO ADDRESS THE EPA DECLARATION AT BLOCK 4

BASEMENT FOOTPRINT STAGE 1A  
 REFER PLANNING APPLICATION MP10\_0023

**INDICATIVE LAYOUT ONLY**

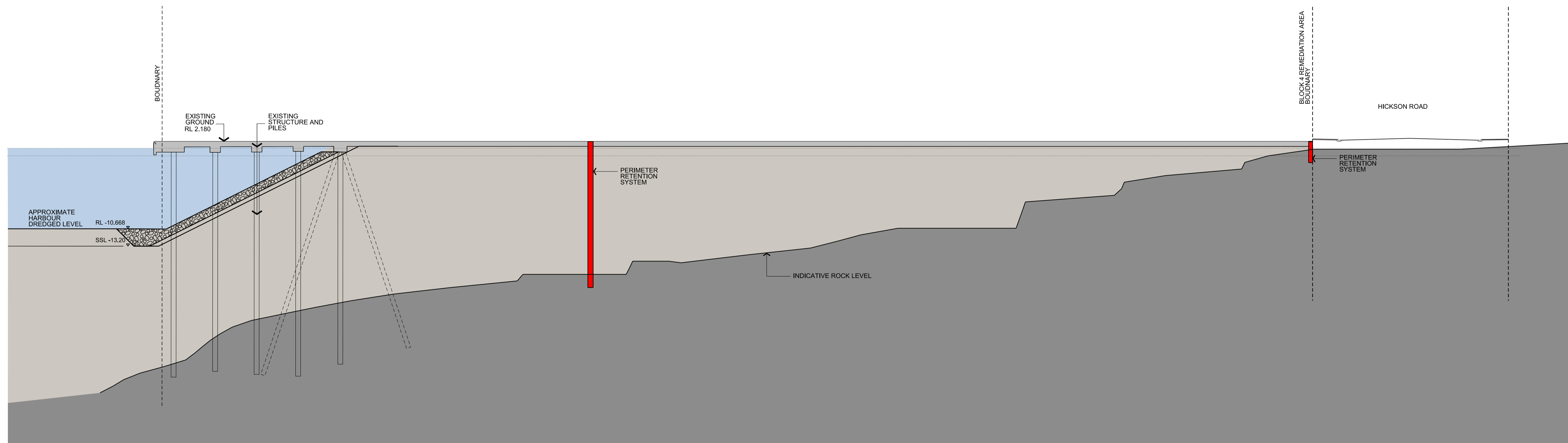


**LEGEND:**

- EPA DECLARATION AREA
- - - - PROPERTY BOUNDARY
- ▨ EX-SITU REMEDIATION (INDICATIVE) FOR SSD 5897-2013
- - - - INDICATIVE REMEDIATION EXTENT TO ADDRESS THE EPA DECLARATION AT BLOCK 4

**NOTE:**  
THE SHADED AREAS DEPICT GENERAL METHODOLOGY ONLY. FINAL REMEDIATION EXTENT IS PER THE RAP.

**INDICATIVE LAYOUT ONLY**



CROSS SECTION 1-1

INDICATIVE LAYOUT ONLY



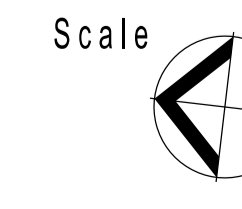
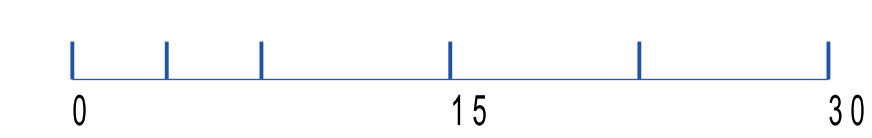
GRAHAM W JONES  
Principal Architect  
FRAIA NSW ARB 4005

Lend Lease (Millers Point)  
Pty Limited

Remediation and Land Forming Works  
Development Application SSD 5897-2013  
Cross Section 1-1

Purpose: Approved: Date:

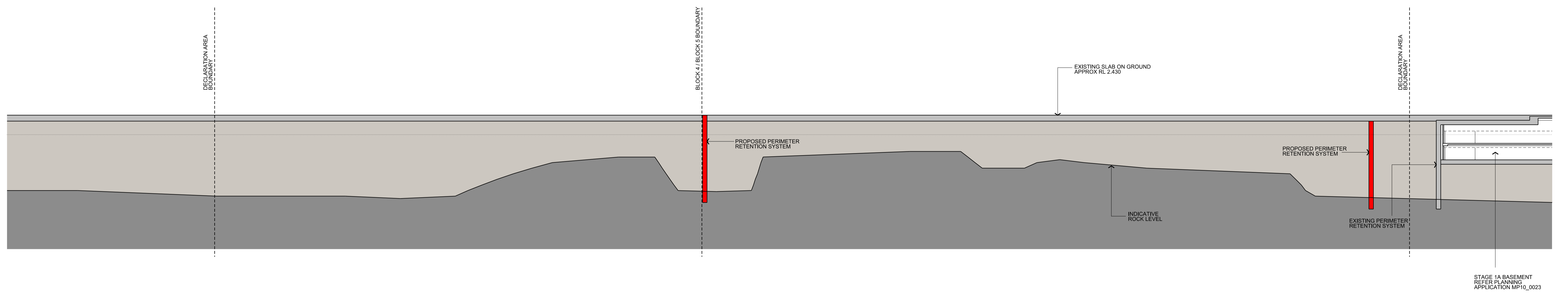
Scale 1:300 @ B1 1:750 @ A3



Dwg. No. BB2\_PA1\_A006

Date 26/07/13 Revision A

B1B\_PA1\_A006\_A.dgn LLdesign zave400 1/10/2013 12:42:49 PM



CROSS SECTION 2-2

INDICATIVE LAYOUT ONLY



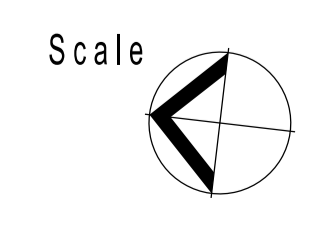
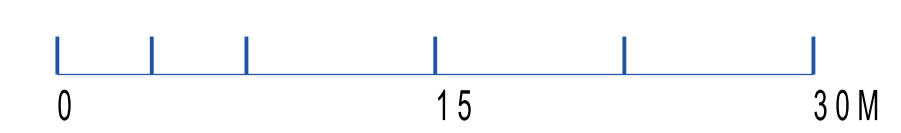
GRAHAM W JONES  
Principal Architect  
FRAIA NSW ARB 4005

Lend Lease (Millers Point)  
Pty Limited

Remediation and Land Forming Works  
Development Application SSD 5897-2013  
Longitudinal Section 2-2

Purpose: Approved: Date:

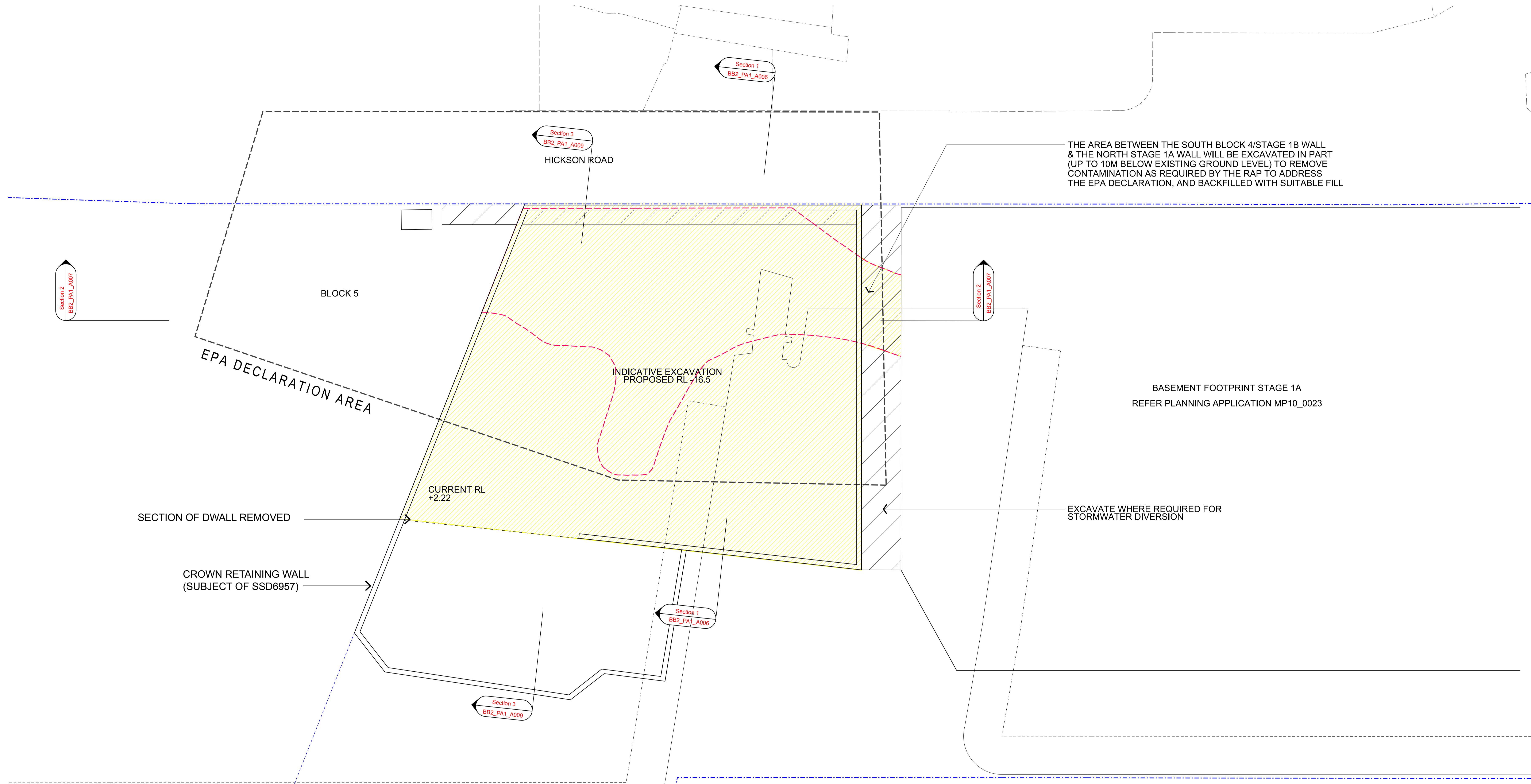
Scale 1:300 @ B1 1:750 @ A3



Dwg. No. BB2\_PA1\_A007

Date 26/07/13 Revision A

B1B\_PA1\_A007\_A.dgn LLdesign zave400 1/10/2013 12:43:23 PM



THE AREA BETWEEN THE SOUTH BLOCK 4/STAGE 1B WALL & THE NORTH STAGE 1A WALL WILL BE EXCAVATED IN PART (UP TO 10M BELOW EXISTING GROUND LEVEL) TO REMOVE CONTAMINATION AS REQUIRED BY THE RAP TO ADDRESS THE EPA DECLARATION, AND BACKFILLED WITH SUITABLE FILL

BASEMENT FOOTPRINT STAGE 1A  
REFER PLANNING APPLICATION MP10\_0023

EXCAVATE WHERE REQUIRED FOR STORMWATER DIVERSION

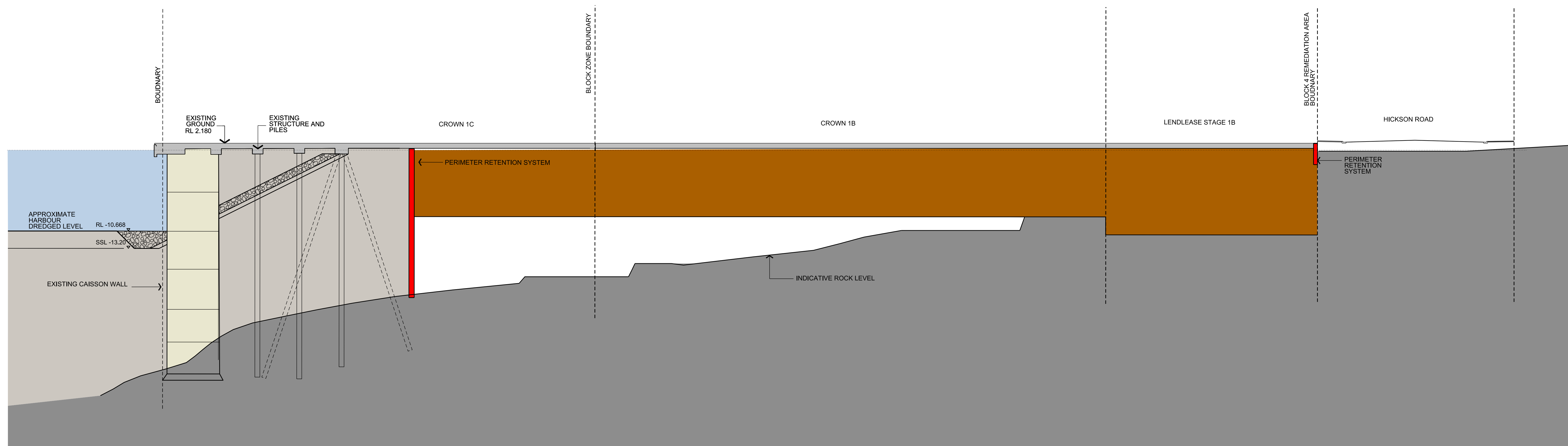
**LEGEND:**

- EPA DECLARATION AREA
- - - - PROPERTY BOUNDARY
- ▨ EX-SITU REMEDIATION (INDICATIVE) FOR SSD 5897-2013
- - - - INDICATIVE REMEDIATION EXTENT TO ADDRESS THE EPA DECLARATION AT BLOCK 4
- ▨ INDICATIVE ZONE OF STORMWATER DIVERSION WORKS

**NOTE:**  
THE SHADED AREAS DEPICT GENERAL METHODOLOGY ONLY. FINAL REMEDIATION EXTENT IS PER THE RAP.

**NOTE:**  
INDICATIVE PROPOSED CUT FOR WORKS - 150,000 m<sup>3</sup>  
INDICATIVE PROPOSED FILL FOR WORKS - 3,000 m<sup>3</sup>

**INDICATIVE LAYOUT ONLY**



CROSS SECTION 3-3

INDICATIVE LAYOUT ONLY



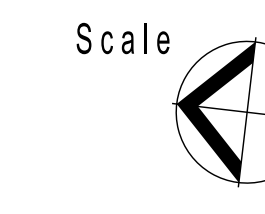
GRAHAM W JONES  
Principal Architect  
FRAIA NSW ARB 4005

Lend Lease (Millers Point)  
Pty Limited

Remediation and Land Forming Works  
Development Application - SSD 5897 - 2013  
Cross Section 3-3 - Mod 2

Purpose: Approved: Date:

Scale



BB2\_PA1\_A009\_4

Dwg. No.  
Date

BB2\_PA1\_A009  
14/05/2018 Revision A

LLdesign

leeb506 17/05/2018 9:26:05 AM