

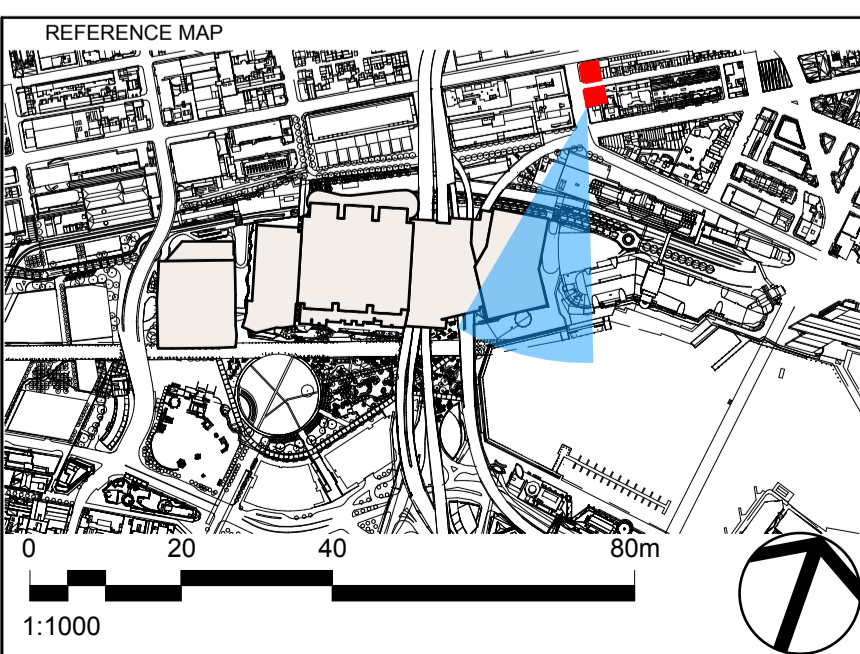
**LEGEND**

- BUILDING FOOTPRINT
- PROPOSED BUILDING ABOVE NOTED RL
- LINE OF EXISTING BUILDINGS
- EXISTING FIELD OF VIEW IMPACTED
- EXISTING FIELD OF VIEW

**CONCLUSION:**  
 WITHIN THE SOUTH EAST ELEVATION OF 18.20 ALLEN STREET AT RL +33.430m, THE EXISTING VIEW ANGLE WITHIN A 180° FIELD OF VIEW IS 27°.  
 REDUCTION IN VIEW ANGLE BY THE PROPOSED DEVELOPMENT IS 23°. THE NET VIEW ANGLE WITHIN A 180° FIELD OF VIEW IS 4°.

**FOR APPROVAL**

**DARLING HARBOUR LIVE**



THESE VIEW IMPACT ANALYSIS DRAWINGS ARE TO BE READ IN CONJUNCTION WITH THE VIEW ANALYSIS REPORT. THE FIELD OF VIEW DOES NOT TAKE INTO ACCOUNT ANY RL'S OF TALLER BUILDINGS BEYOND THE SITE OR REFERENCE BUILDINGS. THE BUILDING ENVELOPE REPRESENTS THE MAXIMUM EXTERNAL ENVELOPE AS SUBMITTED IN THE PARAMETER PLANS.

**NOTES**

1. DO NOT SCALE DRAWINGS. WRITTEN DIMENSIONS GOVERN.
2. ALL DIMENSIONS ARE IN MILLIMETRES UNLESS NOTED OTHERWISE.
3. ALL DIMENSIONS SHALL BE VERIFIED ON SITE BEFORE PROCEEDING WITH THE WORK. HASSELL + POPULOUS SHALL BE NOTIFIED IN WRITING OF ANY DISCREPANCIES.
4. THESE PLANS ARE TO BE READ IN CONJUNCTION WITH ARCHITECTURAL ENGINEERING DRAWINGS, SECTION 5.7 MATERIALS SCHEDULE AND 5.7 OF THE RETURNABLE SCHEDULES.
5. ALL LEVELS ARE INDICATIVE ONLY BASED ON COMPOSITE SURVEY DATA PROVIDED BY LEND LEASE AND NOT TO BE RELIED UPON FOR COSTING OR CONSTRUCTION PURPOSES.

© COPYRIGHT OF THIS DRAWING IS VESTED IN HASSELL + POPULOUS. 2013 HASSELL + POPULOUS.  
 THIS DRAWING IS AN UNCONTROLLED COPY, UNLESS NOTED OTHERWISE.

REV	DESCRIPTION	DATE
A	ISSUED FOR CONTRACT CLOSURE	07/03/2013

**CLIENT**  
**Lend Lease**  
 PROJECT MANAGEMENT & CONSTRUCTION  
 LEVEL 4, THE BOND, 30 HICKSON RD  
 MILLERS POINT, NSW 2000  
 (02) 9236 6111

**CONSULTANTS**

**AECOM**  
 BUILDING / ENVIRONMENTAL SERVICES  
 LEVEL 21, 420 GEORGE STREET  
 SYDNEY NSW 2000  
 (02) 8934 0000

**Robert Bird Group**  
 STRUCTURAL SERVICES  
 LEVEL 5, 9 CASTLEREAGH STREET  
 SYDNEY NSW 2000  
 (02) 8246 3200

**Hyder**  
 CIVIL / TRAFFIC SERVICES  
 5/141 WALKER ST, NORTH SYDNEY  
 NSW 2060  
 (02) 8907 9000

**LANDSCAPE ARCHITECT - PRINCIPAL DESIGN CONSULTANT**

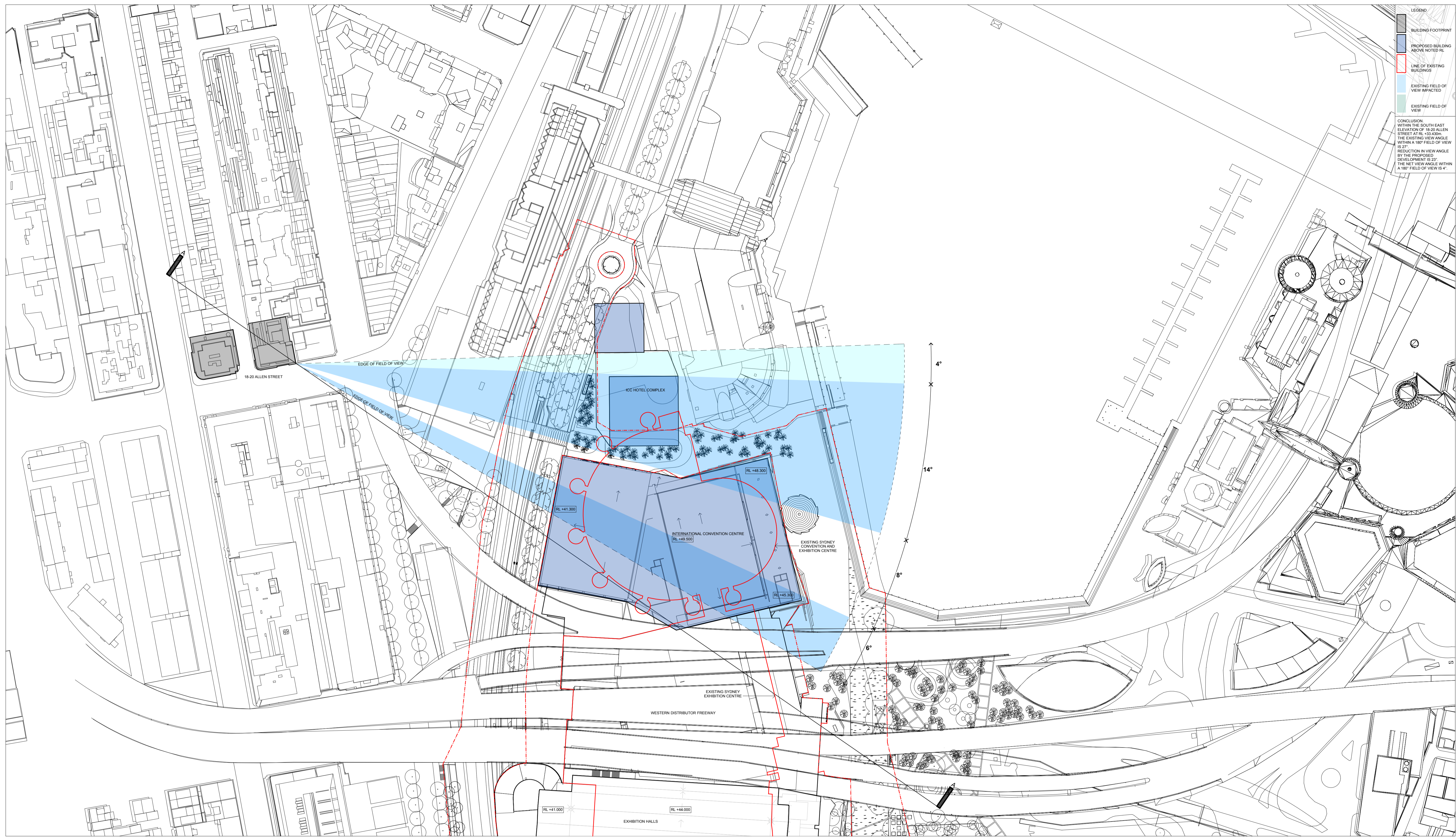
**HASSELL + POPULOUS**  
 LEVEL 2  
 88 CUMBERLAND STREET  
 SYDNEY NSW 2000 AUSTRALIA  
 SYDNEY@HASSELLSTUDIO.COM  
 T +61 2 9101 2000 F +61 2 9101 2100

**PROJECT**  
**SICEEP\_DARLING HARBOUR**

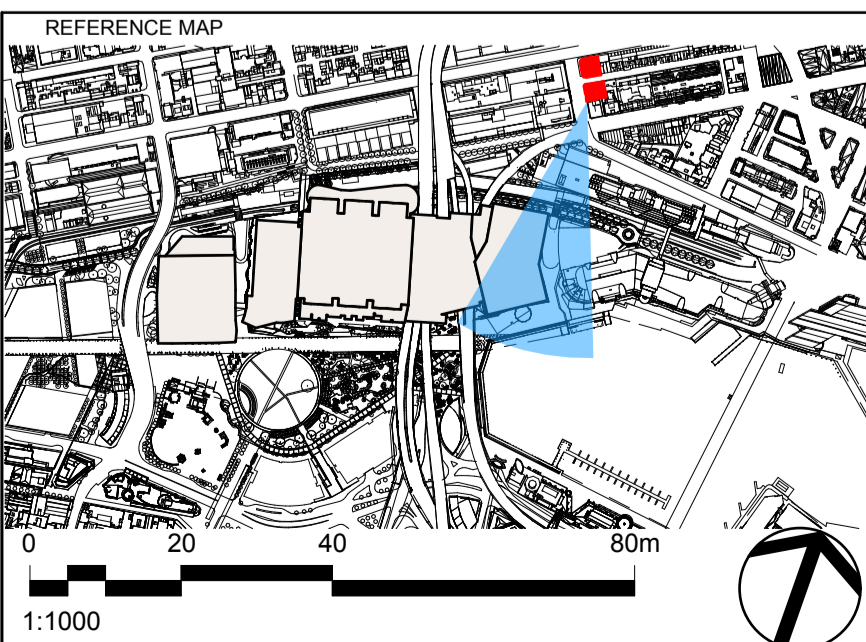
**DRAWING TITLE**  
**VIEW IMPACT ANALYSIS, ALLEN STREET - HIGH LEVEL - SE. RL 33.430 - WITH HOTEL**

**STATUS**  
**DEVELOPMENT APPLICATION**

SCALE @ A1	DRAWN	CO-ORD	REVIEWED	APPROVED
1:1000				
PROJECT NUMBER	DRAWING NUMBER	REV		
3688	PP_AR_2030	A		



**DARLING HARBOUR LIVE**



THESE VIEW IMPACT ANALYSIS DRAWINGS ARE TO BE READ IN CONJUNCTION WITH THE VIEW ANALYSIS REPORT. THE FIELD OF VIEW DOES NOT TAKE INTO ACCOUNT ANY RL'S OF TALLER BUILDINGS BEYOND THE SITE OR REFERENCE BUILDINGS. THE BUILDING ENVELOPE REPRESENTS THE MAXIMUM EXTERNAL ENVELOPE AS SUBMITTED IN THE PARAMETER PLANS.

**NOTES**

- DO NOT SCALE DRAWINGS. WRITTEN DIMENSIONS GOVERN.
- ALL DIMENSIONS ARE IN MILLIMETRES UNLESS NOTED OTHERWISE.
- ALL DIMENSIONS SHALL BE VERIFIED ON SITE BEFORE PROCEEDING WITH THE WORK. HASSELL + POPULOUS SHALL BE NOTIFIED IN WRITING OF ANY DISCREPANCIES.
- THESE PLANS ARE TO BE READ IN CONJUNCTION WITH ARCHITECTURAL ENGINEERING DRAWINGS, SECTION 5.7 MATERIALS SCHEDULE AND 5.7 OF THE RETURNABLE SCHEDULES.
- ALL LEVELS ARE INDICATIVE ONLY BASED ON COMPOSITE SURVEY DATA PROVIDED BY LEND LEASE AND NOT TO BE RELIED UPON FOR COSTING OR CONSTRUCTION PURPOSES.

© COPYRIGHT OF THIS DRAWING IS VESTED IN HASSELL + POPULOUS. 2013 HASSELL + POPULOUS.

THIS DRAWING IS AN UNCONTROLLED COPY, UNLESS NOTED OTHERWISE.

REV	DESCRIPTION	DATE
A	ISSUED FOR CONTRACT CLOSURE	07/03/2013

**CLIENT**  
**Lend Lease**  
 PROJECT MANAGEMENT & CONSTRUCTION  
 LEVEL 4, THE BOND, 30 HICKSON RD  
 MILLERS POINT, NSW 2000  
 (02) 9236 6111

**CONSULTANTS**

**AECOM**  
 BUILDING / ENVIRONMENTAL SERVICES  
 LEVEL 21, 420 GEORGE STREET  
 SYDNEY NSW 2000  
 (02) 8934 0000

**Robert Bird Group**  
 STRUCTURAL SERVICES  
 LEVEL 5, 9 CASTLEREAGH STREET  
 SYDNEY NSW 2000  
 (02) 8246 3200

**Hyder**  
 CIVIL / TRAFFIC SERVICES  
 5/141 WALKER ST, NORTH SYDNEY  
 NSW 2060  
 (02) 8907 9000

**LANDSCAPE ARCHITECT - PRINCIPAL DESIGN CONSULTANT**  
**HASSELL + POPULOUS**  
 LEVEL 2  
 88 CUMBERLAND STREET  
 SYDNEY NSW 2000 AUSTRALIA  
 SYDNEY@HASSELLSTUDIO.COM  
 T +61 2 9101 2000 F +61 2 9101 2100

**PROJECT**  
**SICEEP\_DARLING HARBOUR**

**DRAWING TITLE**  
**VIEW IMPACT ANALYSIS.  
 ALLEN STREET - MID LEVEL - SE.  
 RL 25.300 - WITH HOTEL**

**STATUS**  
**DEVELOPMENT APPLICATION**

SCALE @ A1	DRAWN	CO-ORD	REVIEWED	APPROVED
1:1000/DH	GS	GS	GS	GS
PROJECT NUMBER	DRAWING NUMBER	REV		
3688	PP_AR_2046	A		