

**LEGEND**

[Grey Box]	BUILDING FOOTPRINT
[Red Box]	PROPOSED BUILDING ABOVE NOTED RL
[Blue Box]	LINE OF EXISTING BUILDINGS
[Green Box]	EXISTING FIELD OF VIEW IMPACTED
[Light Green Box]	IMPACTING FIELD OF VIEW

**CONCLUSION**  
 WITHIN THE EAST ELEVATION APARTMENTS AT RL +34.500M, WITHIN A 18° FIELD OF VIEW, REDUCTION IN VIEW ANGLE DEVELOPMENT TO 30°. DEVELOPMENT TO 30° WITHIN A NEW FIELD OF VIEW IS 0°.

**DRAWING TITLE**  
 VIEW IMPACT ANALYSIS.  
 BULLECCOURT - HIGH LEVEL -  
 EAST. RL +34.500

**STATUS**  
 DEVELOPMENT APPLICATION

**SCALE @ A1** | DRAWN | CO-ORD | REVIEWED | APPROVED  
 1:1000 | DH | GS | GS | GS

**PROJECT NUMBER** | DRAWING NUMBER | REV  
 3688 | PP\_AR\_ID\_900057 | A

**LANDSCAPE ARCHITECT - PRINCIPAL DESIGN CONSULTANT**  
 HASSELL + POPULOUS  
 88 KILMER AND STREET  
 SYDNEY NSW 2000 AUSTRALIA  
 SYDNEY@HASSELLSTUDIO.COM  
 T +61 2 9101 2000 F +61 2 9101 2100

**PROJECT**  
 HASSELL + POPULOUS  
 SICEEP\_DARLING HARBOUR

**CLIENT**  
 Lend Lease  
 CONSULTANTS  
 AECOM  
 Robert Bird Group  
 Hyder

**PROJECT MANAGEMENT & CONSTRUCTION**  
 LEVEL 4, THE BOND, 30 HICKSON RD  
 MILLERS POINT, NSW 2000  
 (02) 9236 6111

**BUILDING / ENVIRONMENTAL SERVICES**  
 LEVEL 21, 420 GEORGE STREET  
 SYDNEY NSW 2000  
 (02) 9854 0000

**STRUCTURAL SERVICES**  
 LEVEL 6, 9 CASTLEREAGH STREET  
 SYDNEY NSW 2000  
 (02) 9248 3200

**CIVIL / TRAFFIC SERVICES**  
 5/41 WALKER ST, NORTH SYDNEY  
 NSW 2060  
 (02) 9587 9000

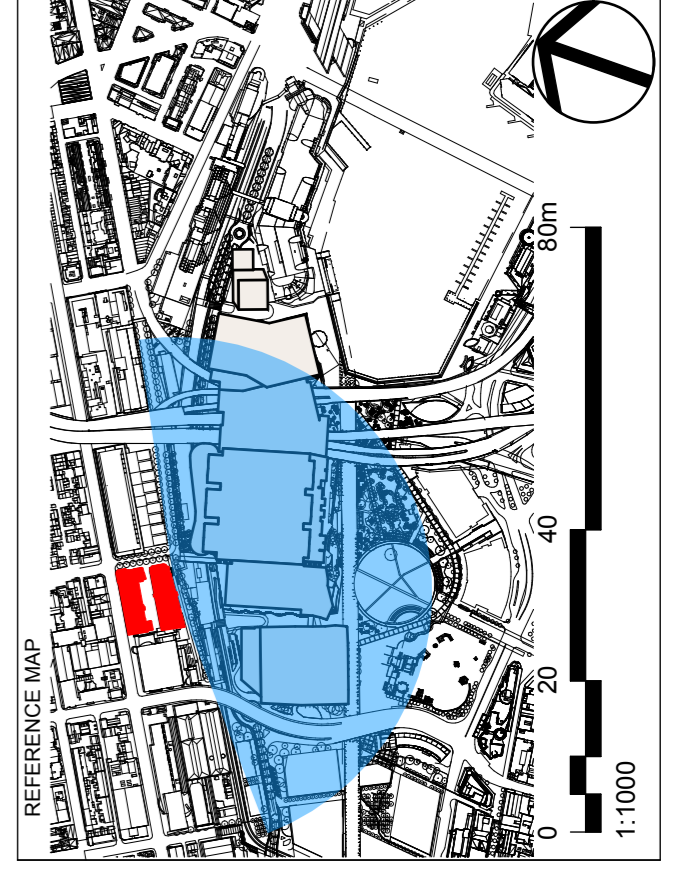
REV	DESCRIPTION	DATE
A	ISSUED FOR DEVELOPMENT APPLICATION	24/06/2013

THESE VIEW IMPACT ANALYSIS DRAWINGS ARE TO BE READ IN CONJUNCTION WITH THE ARCHITECTURAL DRAWINGS. THE FIELD OF VIEW DOES NOT TAKE INTO ACCOUNT ANY RLS OF TALLER BUILDINGS BEYOND THE SITE OR REFERENCE BUILDINGS. THE BUILDING ENVELOPE REPRESENTS THE MAXIMUM EXTERNAL ENVELOPE AS SUBMITTED IN THE FORMAL ERT PLANS.

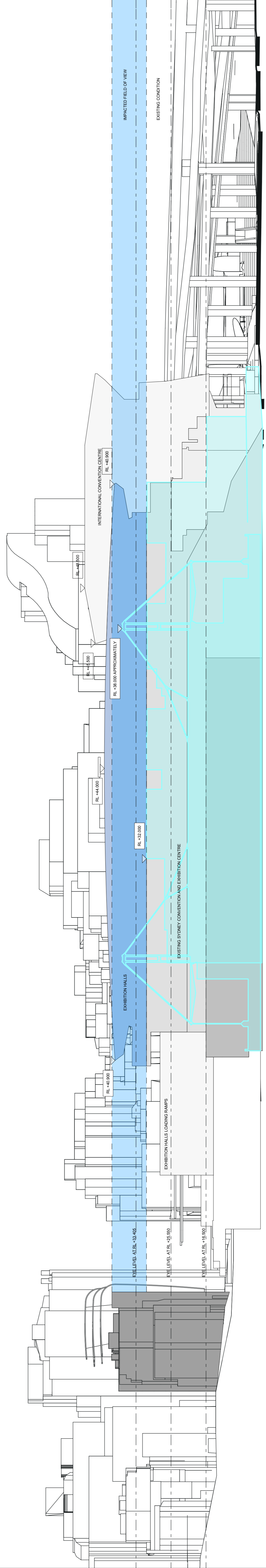
**NOTES**

- DO NOT SCALE DRAWINGS. WRITTEN DIMENSIONS GOVERN.
- ALL DIMENSIONS ARE IN MILLIMETRES UNLESS NOTED OTHERWISE.
- ALL DIMENSIONS SHALL BE VERIFIED ON SITE BEFORE PROCEEDING.
- POPULOUS SHALL BE NOTIFIED IN WRITING OF ANY DISCREPANCIES.
- THESE PLANS ARE TO BE READ IN CONJUNCTION WITH ARCHITECTURAL DRAWINGS. THESE PLANS ARE TO BE READ IN CONJUNCTION WITH ARCHITECTURAL DRAWINGS. SECTION 5.7 MATERIALS SCHEDULE AND 5.7 OF THE ARCHITECTURAL DRAWINGS.
- ALL LEVELS ARE INDICATIVE ONLY BASED ON COMPOSITE SURVEY DATA PROVIDED BY LEND LEASE AND NOT TO BE RELIED UPON FOR COSTING OR CONSTRUCTION PURPOSES.

© COPYRIGHT OF THIS DRAWING IS VESTED IN HASSELL + POPULOUS, 2910 HASSELL + POPULOUS.  
 THIS DRAWING IS AN UNCONTROLLED COPY, UNLESS NOTED OTHERWISE.

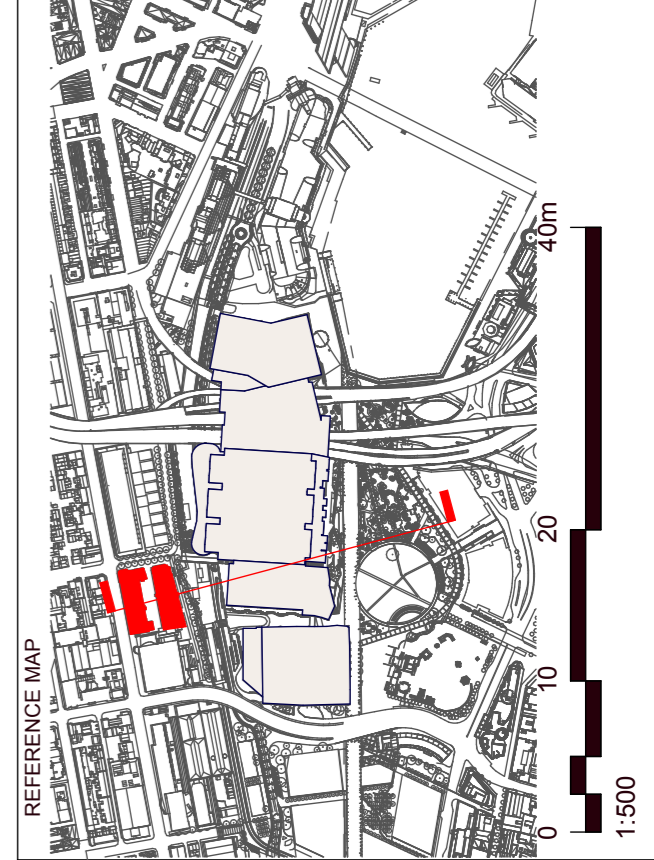


LEGEND	
	PROPOSED BUILDING PROFILE
	EXISTING BUILDING PROFILE
	IMPACTED VIEW



RL +40.000 DATUM  
BULLECOURT APARTMENTS, 440 HARRIS STREET

**FOR APPROVAL**



THESE VIEW IMPACT ANALYSIS DRAWINGS ARE TO BE READ IN CONJUNCTION WITH THE ARCHITECTURAL DRAWINGS. THE FIELD OF VIEW DOES NOT TAKE INTO ACCOUNT ANY RLS OF TALLER BUILDINGS BEYOND THE SITE OR REFERENCE BUILDINGS. THE BUILDING ENVELOPE REPRESENTS THE MAXIMUM EXTERNAL ENVELOPE AS SUBMITTED IN THE PAVILION TERRIANS.

NOTES

- DO NOT SCALE DRAWINGS. WRITTEN DIMENSIONS GOVERN.
- ALL DIMENSIONS ARE IN MILLIMETRES UNLESS NOTED OTHERWISE.
- ALL DIMENSIONS SHALL BE VERIFIED ON SITE BEFORE PROCEEDING WITH CONSTRUCTION.
- THESE PLANS ARE TO BE READ IN CONJUNCTION WITH ARCHITECTURAL DRAWINGS AND ENGINEERING DRAWINGS. SEE DRAWING SCHEDULE AND 57 OF MATERIALS SCHEDULE FOR MORE INFORMATION.
- ALL LEVELS ARE INDICATIVE ONLY BASED ON COMPOSITE SURVEY DATA PROVIDED BY LEND LEASE AND NOT TO BE RELIED UPON FOR COSTING OR CONSTRUCTION PURPOSES.

© COPYRIGHT OF THIS DRAWING IS VESTED IN HASSELL + POPULOUS, 2019 HASSELL + POPULOUS.  
THIS DRAWING IS AN UNCONTROLLED COPY, UNLESS NOTED OTHERWISE.

REV	DESCRIPTION	DATE
A	ISSUED FOR DEVELOPMENT APPLICATION	17/06/2013

CLIENT  
**Lend Lease**  
CONSULTANTS  
**AECOM**  
**Robert Bird Group**  
**Hyder**

PROJECT MANAGEMENT & CONSTRUCTION  
LEVEL 4, THE BOND, 30 HICKSON RD  
MILLERS POINT, NSW 2000  
(02) 9236 9111

BUILDING / ENVIRONMENTAL SERVICES  
LEVEL 21, 420 GEORGE STREET  
SYDNEY NSW 2000  
(02) 9854 0000

STRUCTURAL SERVICES  
LEVEL 5, 9 CASTLEREAGH STREET  
SYDNEY NSW 2000  
(02) 9848 3200

CIVIL / TRAFFIC SERVICES  
5/41 WALKER ST, NORTH SYDNEY  
NSW 2060  
(02) 9587 9000

LANDSCAPE ARCHITECT - PRINCIPAL DESIGN CONSULTANT  
HASSELL + POPULOUS  
88 WALKER AND STREET  
SYDNEY NSW 2000 AUSTRALIA  
SYDNEY@HASSELLSTUDIO.COM  
T +61 2 910 2200 F +61 2 910 2100

**HASSELL + POPULOUS**  
PROJECT  
**SICEEP\_DARLING HARBOUR**

DRAWING TITLE  
**VIEW IMPACT ANALYSIS.  
BULLECOURT - SECTION AA**

STATUS  
**DEVELOPMENT APPLICATION**

SCALE @ A1 | DRAWN | CO-ORD | REVIEWED | APPROVED  
**1:500 | DH | GS | GS | GS**

PROJECT NUMBER | DRAWING NUMBER | REV  
**3688 PP\_AR\_ID\_900058 | A**