

REV.	DATE	AMENDMENTS

COPYRIGHT © RYGATE & COMPANY PTY. LIMITED 2012.
 NO PART OF THIS PLAN MAY BE REPRODUCED, COMMUNICATED, STORED IN A RETRIEVAL SYSTEM OR TRANSMITTED IN ANY FORM WITHOUT THE WRITTEN PERMISSION OF THE COPYRIGHT OWNER EXCEPT AS PERMITTED BY THE COPYRIGHT ACT 1968. ANY PERMITTED DOWNLOADING, ELECTRONIC STORAGE, DISPLAY, PRINT, COPY, REPRODUCTION OR COMMUNICATION OF THIS SURVEY SHOULD CONTAIN NO ALTERATION OR ADDITION TO THE ORIGINAL SURVEY.

0 50
 REDUCTION RATIO 1:1000 @ A3

DATUM :
 CONTOUR INTERVAL :
 ORIGIN OF LEVELS :

RYGATE SURVEYORS
 SURVEYING SINCE 1893

Rygate & Company
 Pty Limited
 P.W. Rygate & West
 ABN 61 001 204 897
 rygate.com.au

Level 9, 89 York St
 Sydney NSW 2000
 +61 2 9262 6800
 +61 2 9262 6843
 surveyors@rygate.com.au

SUBDIVISION STRATA PLANS STRATUM SUBDIVISION LEASE PLANS TOPOGRAPHIC SURVEYS GPS SURVEYS 3D MODELLING RACECOURSE DESIGN PROJECT MANAGEMENT SUN SHADOW DIAGRAMS			
SURVEYOR	DRAWN	CHECKED	APPROVED

CLIENT
 BARANGAROO DELIVERY AUTHORITY

LOCALITY
 BARANGAROO

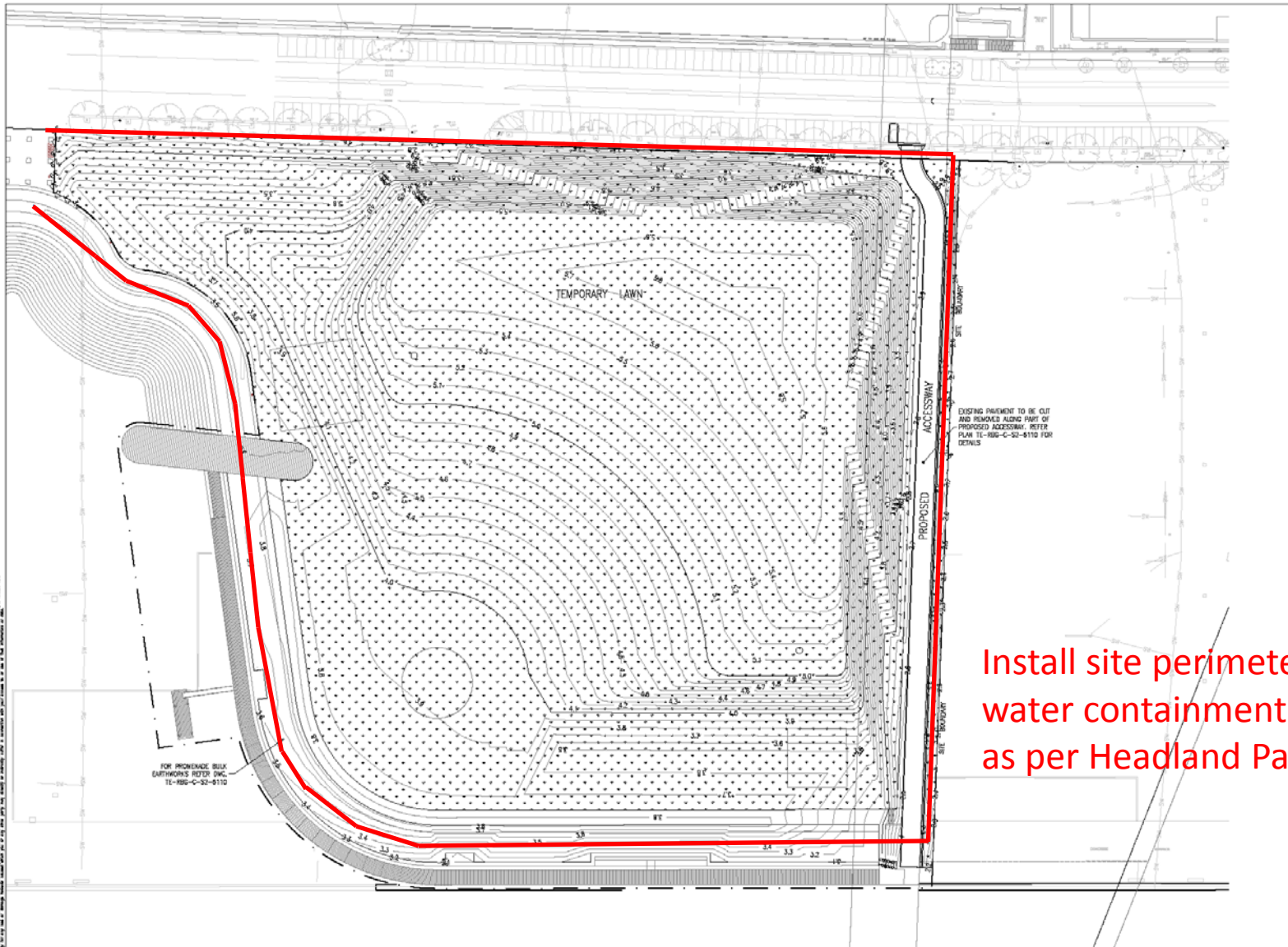
L.G.A.
 SYDNEY

PLAN
 SHOWING DETAIL, LEVELS & SERVICES
 LOTS 5 DP 876514
 AND ALONG HICKSON ROAD

REFERENCE No. 75215	PLAN No.	DATE FEB 2012	SHEET No. - OF - SHEETS
------------------------	----------	------------------	----------------------------



BAULDERSTONE




Install site perimeter water containment as per Headland Park

Barangaroo Central – Construction Staging

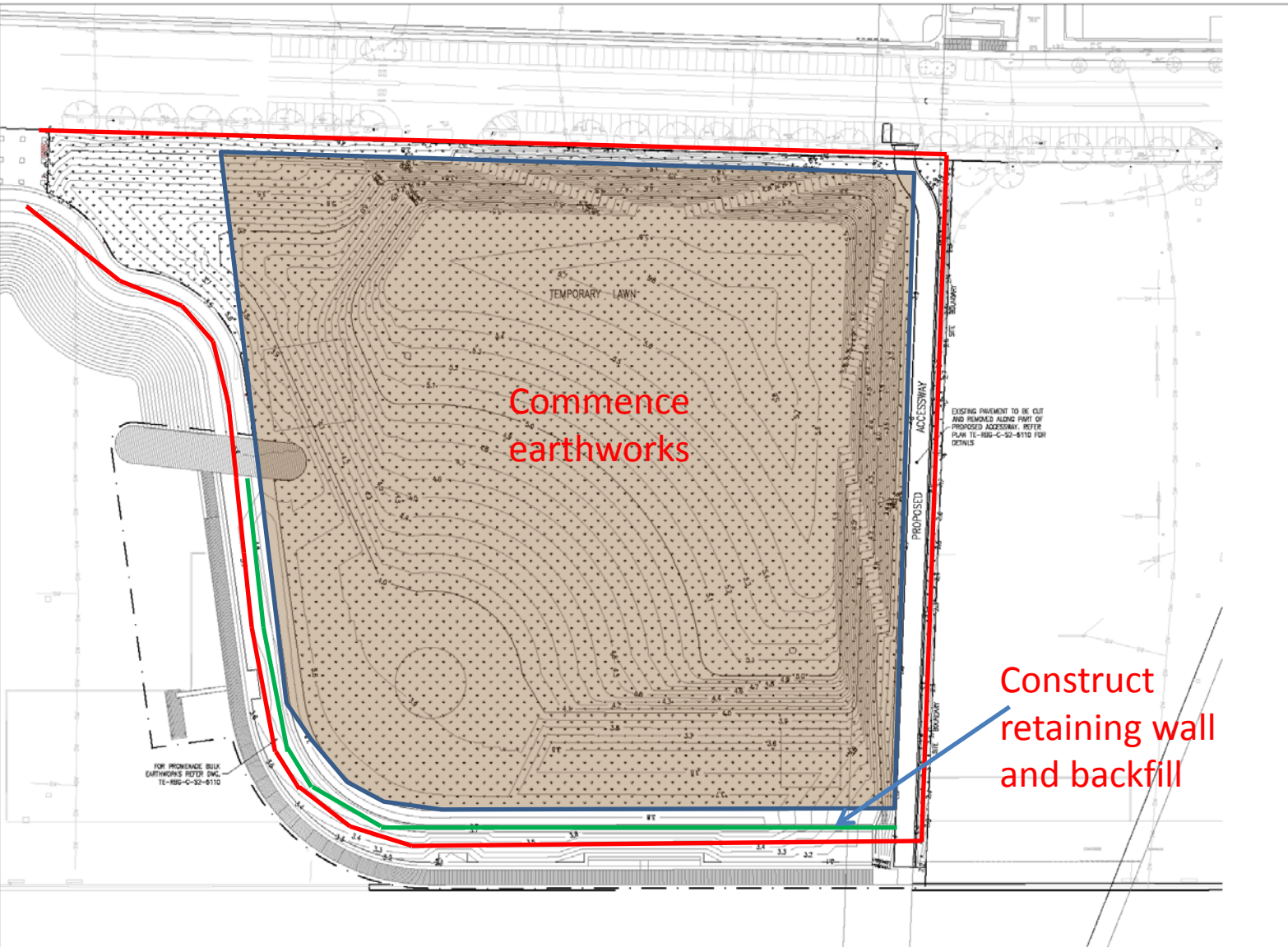
TE-RBG-C-S2-6110

General Notes
Unless agreed otherwise by Robert Reed Group Pty Ltd (RRG)
ACN 010 000 244 in writing, intellectual property rights in any
information or data remains, or is transferred to, the following
copyright in all form, printed, copy, tape, sound recordings and
electronically stored, or transferred to, RRG. Other than for
purpose authorized by RRG in writing, you must not copy, adapt,
reproduce, disseminate or otherwise use any information or data
supplied or transferred by RRG in writing, or otherwise, prior
written permission. © Robert Reed Group Pty Ltd 2020

Rev	App	Chg	Revision or reason for issue	DWG
1	LM	RL	FOR TENDER	23.02.12
1	LM	RL	FOR TENDER	23.03.12



TE-RBG-C-S2-6110



Commence earthworks

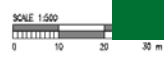
Construct retaining wall and backfill

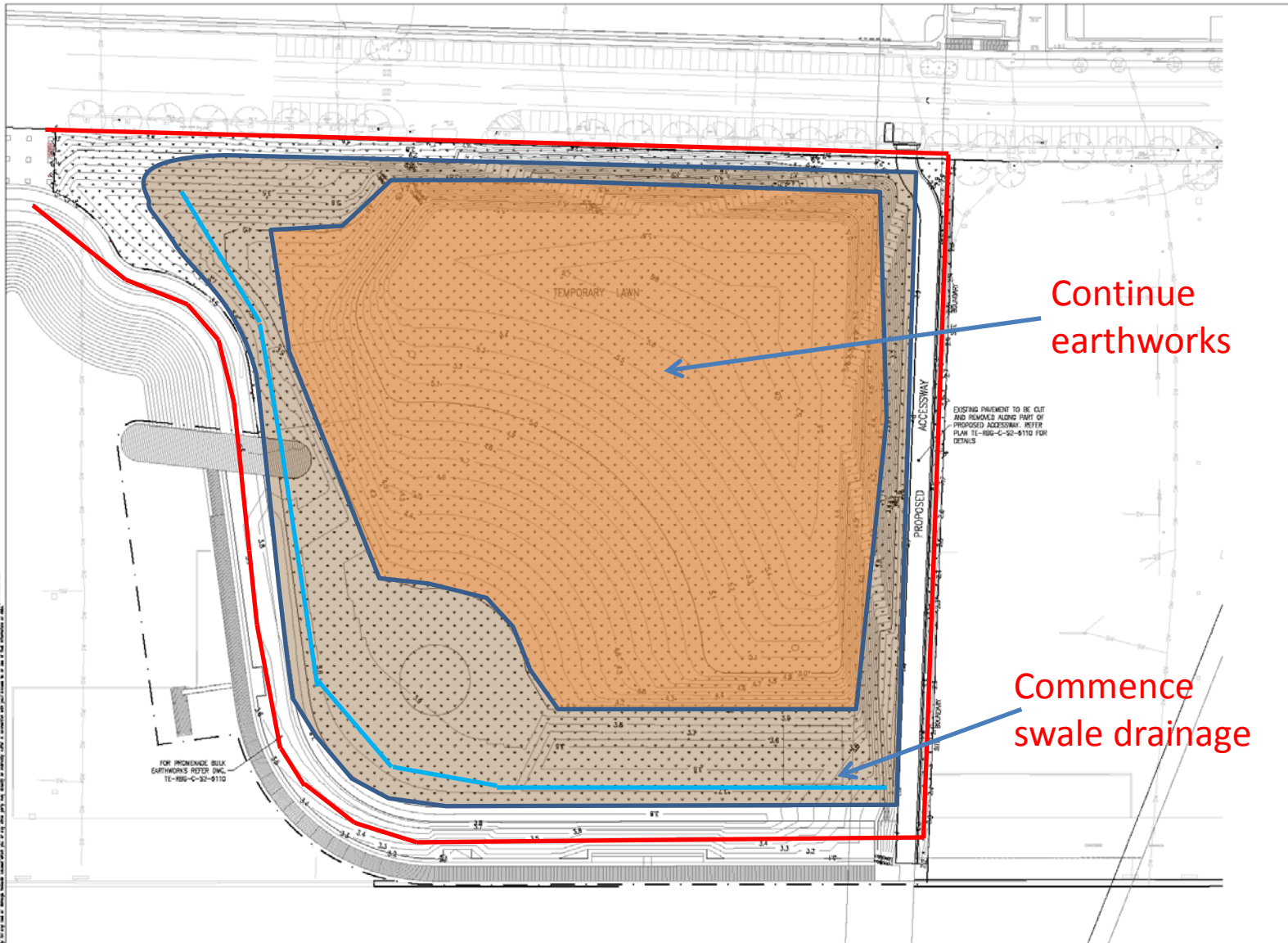
FOR PROMENADE BELLY EARTHWORKS REFER DWG. TE-RBG-C-S2-8110

EXISTING PAVEMENT TO BE CUT AND REMOVED ALONG PART OF PROPOSED ACCESSWAY REFER PLAN TE-RBG-C-S2-8110 FOR DETAILS

Vertical text on the left margin containing project details and dates.

Rev	App	Chg	Revision or reason for issue	DWG
1	AL	NA	FOR TENDER	23.02.12
2	AL	NA	FOR TENDER	23.03.12





Continue earthworks

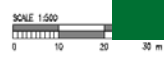
Commence swale drainage

FOR PROWENGE BULK EARTHWORKS REFER DWG. TE-RBG-C-S2-0110

FOR PROWENGE BULK EARTHWORKS REFER DWG. TE-RBG-C-S2-0110

EXISTING PAVEMENT TO BE CUT AND REMOVED ALONG PART OF PROPOSED ACCESSWAY REFER PLAN TE-RBG-C-S2-0110 FOR DETAILS

REV	APP	CHK	REVISION OR REASON FOR ISSUE	DWG
1	LM	RL	FOR TENDER	23.02.12
2	LM	RL	FOR TENDER	23.03.12





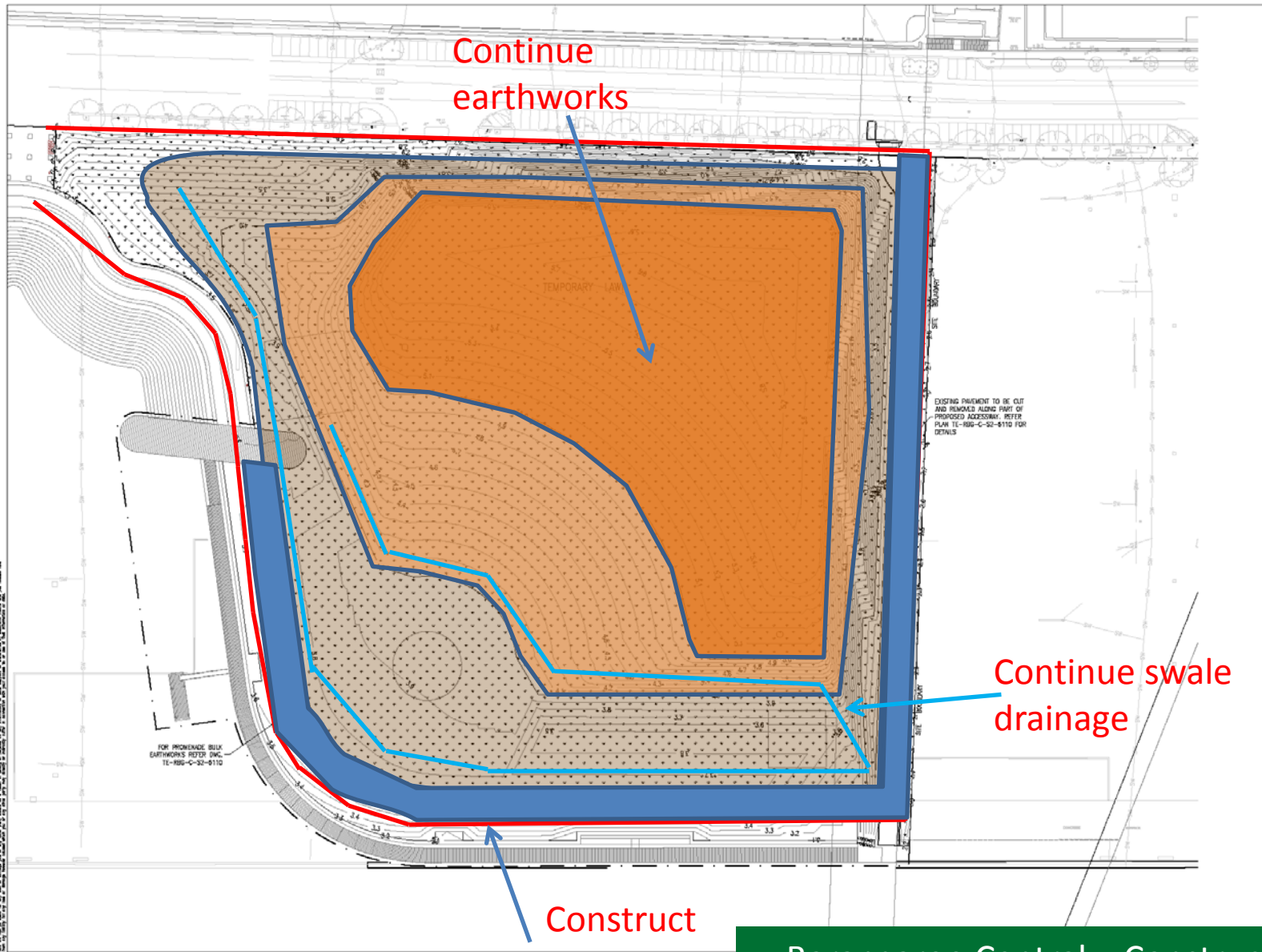
BAULDERSTONE

Continue earthworks

Continue swale drainage

Construct pavements

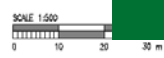
Barangaroo Central – Construction Staging
Page 4 of 6



FOR PROWENGE BULK EARTHWORKS REFER DWG. TE-RBG-C-S2-8110

EXISTING PAVEMENT TO BE CUT AND REMOVED ALONG PART OF PROPOSED ACCESSWAY REFER PLAN TE-RBG-C-S2-8110 FOR DETAILS

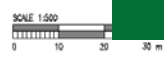
Rev	App	Chg	Revision or reason for issue	DWG
1	LM	RM	FOR TENDER	23.02.12
2	LM	RM	FOR TENDER	23.03.12

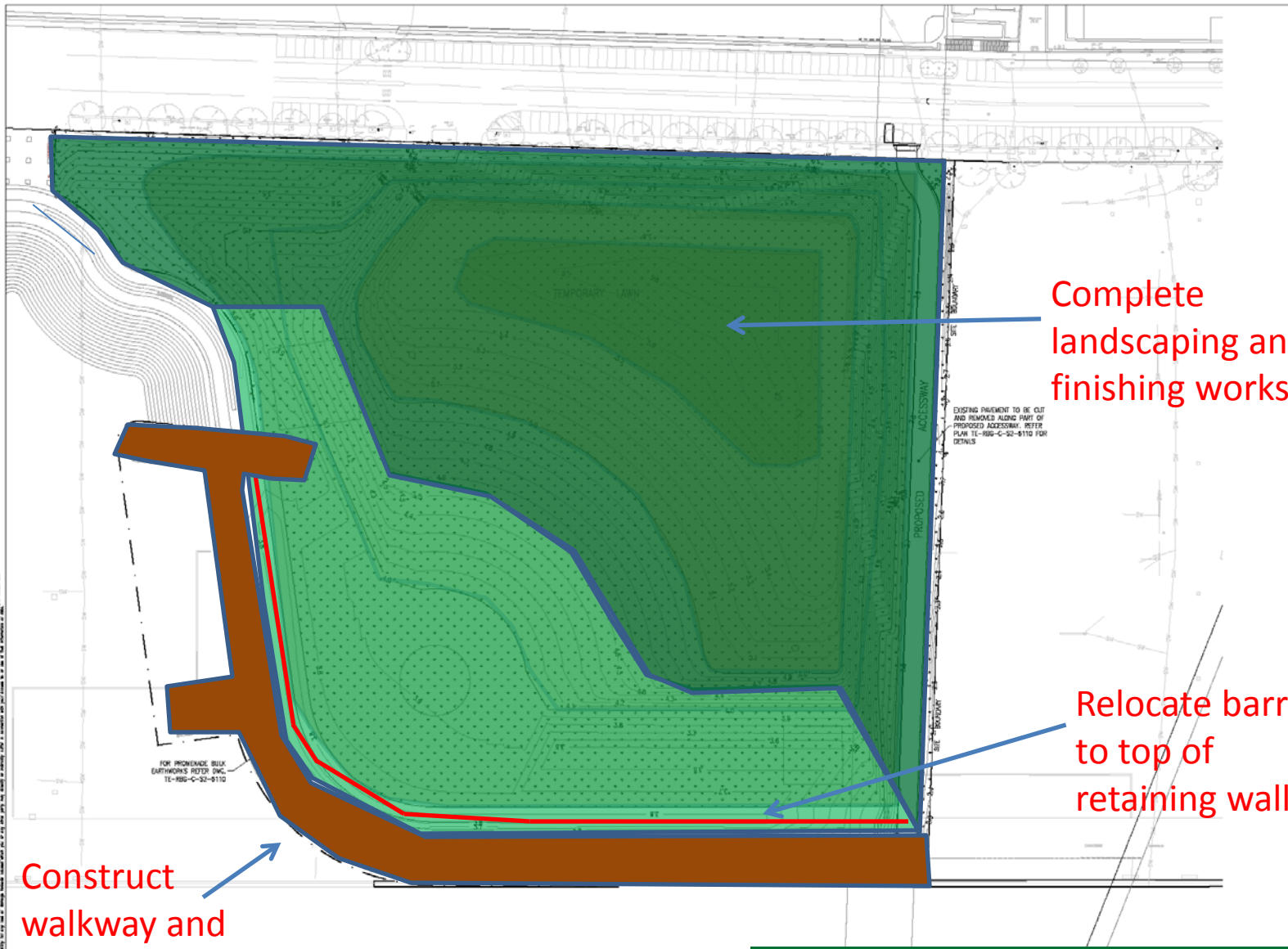




Rev	App	Chg	Revision or reason for issue	DWG
1	LM	RL	FOR TENDER	23.02.12
2	LM	RL	FOR TENDER	23.11.12

General Notes
 1. Unless agreed otherwise by Project (Bent Group Pty Ltd (19907)
 2. A/CN 01000 shall in writing, intellectual property rights in any
 information or data remains, or transferred to the following
 copyright in all form, printed, copy, store, disseminate and
 otherwise use without the written consent of the owner. Other than for
 purposes authorized by BSGO in writing, you must not copy, adapt,
 reproduce, store, publish or otherwise use any information or data
 supplied or transmitted by or for the owner, in any form or by any
 means, without the prior written permission of the owner (Bent Group Pty Ltd 2010)





Complete landscaping and finishing works

Relocate barriers to top of retaining wall

Construct walkway and jettys

Rev	App	Chg	Revision or reason for issue	DWG
1	LM	RL	FOR TENDER	23.02.12
2	LM	RL	FOR TENDER	23.02.12

