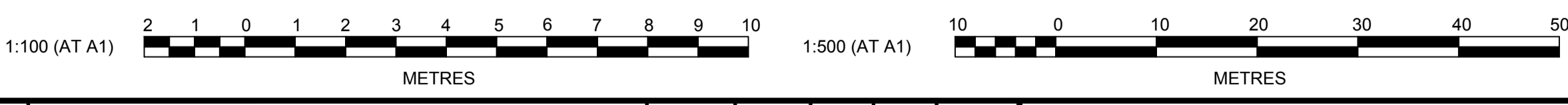
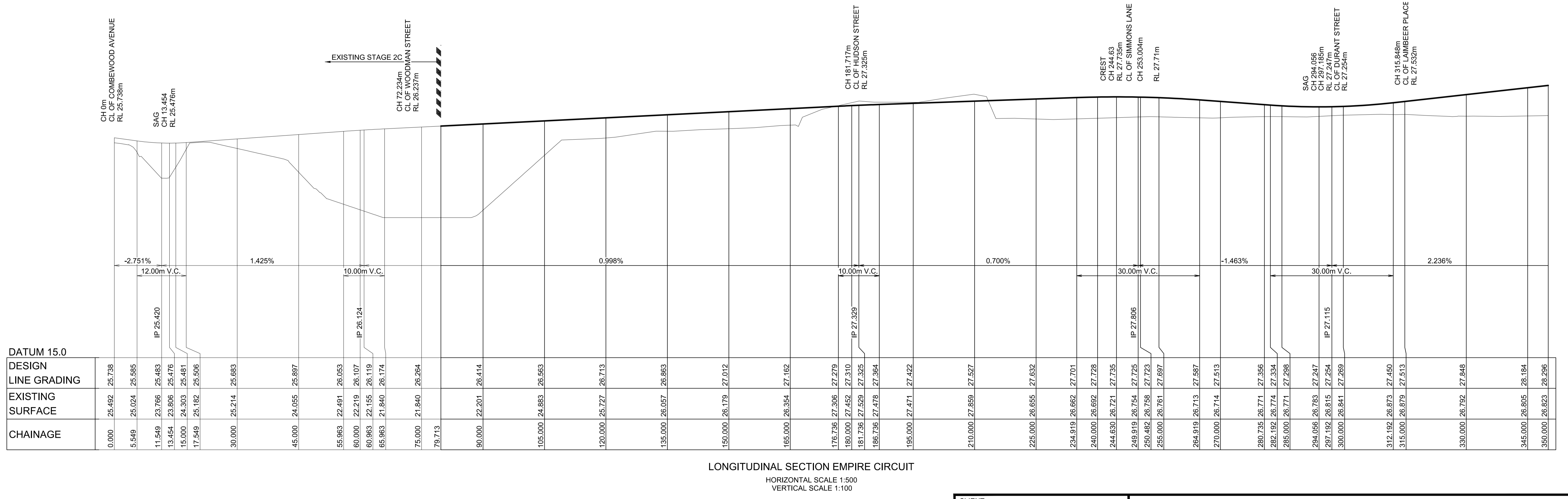
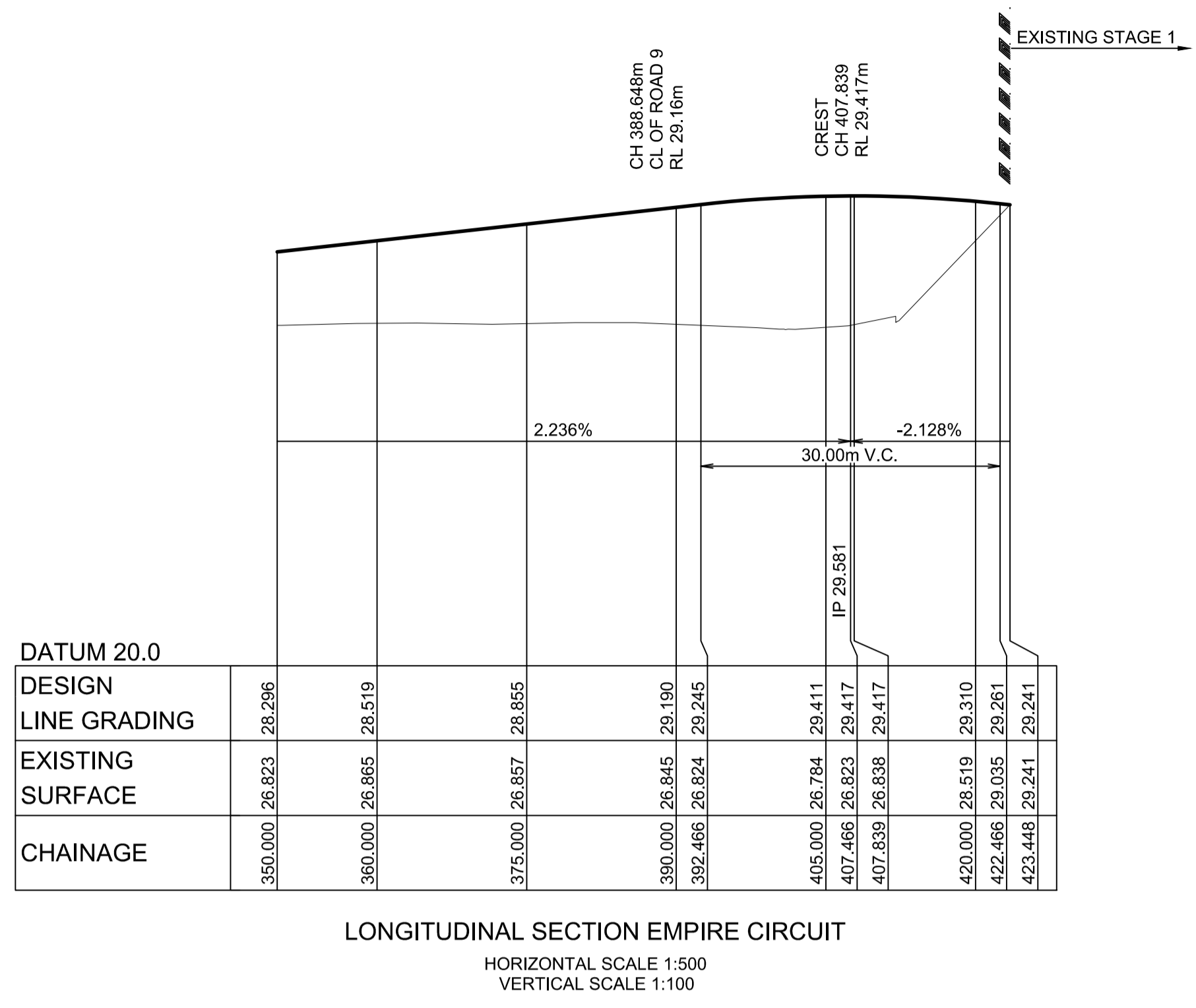


BULK EARTHWORKS 500mm  
BELOW DESIGN SURFACE

ROAD CENTRELINE  
INDICATIVE ONLY



Plotted: 16 October, 2012 3:23:15 PM. File Name: J:\9470DA - Development Application Approval Plans\stage 2D\9470DA105.dwg

A	ISSUED FOR DEVELOPMENT APPLICATION	DJH	LVD	KN	MS	16/10/12
	AMENDMENT	DES	DRN	CKD	APR	DATE

**J. WYNDHAM PRINCE** CONSULTING CIVIL INFRASTRUCTURE ENGINEERS & PROJECT MANAGERS

PO Box 4366 PENRITH WESTFIELD NSW 2750  
P 02 4720 3300 F 02 4721 7638 W www.jwprince.com.au E jwp@jwprince.com.au

AZIMUTH: MGA  
DATUM: AHD  
ORIGIN:

CLIENT:

THIS DRAWING MUST NOT BE USED FOR CONSTRUCTION UNLESS SIGNED AS PART OF AN APPROVED CONSTRUCTION CERTIFICATE.

**STATE SIGNIFICANT DEVELOPMENT APPLICATION**  
NOT FOR CONSTRUCTION

NORTH PENRITH  
STAGE 2D  
ROAD LONGSECTIONS  
SHEET 1

PLAN No: 9470/DA105 **A**  
FILE No: 9470DA105  
SHEET SIZE: A1 ORIGINAL