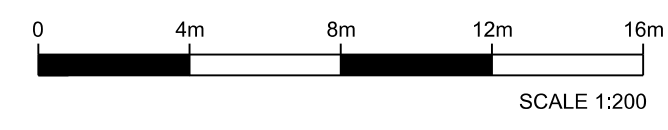


TREE	← TRUNK DIAMETER
0.1 Ø	← TREE SPREAD
1 S	← TREE HEIGHT
1 H	

1. BOUNDARIES HAVE NOT BEEN SURVEYED



**IMPORTANT NOTE:**  
This plan is prepared for CROWN PROPERTY SERVICES from a combination of field survey and existing records for the purpose of designing new constructions on the land and should not be used for any other purpose.  
The title boundaries shown hereon were not marked by the author at the time of survey and have been determined by plan dimensions only and not by field measurement.

SEWER MANHOLE	STAY POLE	DRAINAGE PIT	ELEC DIST PILLAR
UNCLASS SEWER	POWER POLE W LIGHT	SIDE ENTRY PIT	INGROUND LIGHTING
SEWER VENT	ELEC CABLE MARKER	GULLY PIT	IRRIGATION CONTROL VALVE
SEWER LAMP BOX	UNCLASS ELECTRICITY	JUNCTION BOX	
TELSTRA PIT 10x10	POWER POLE	GRATED PIT	
UNCLASS TELSTRA	LIGHT POLE	DRAINAGE MANHOLE	
TWIN TELSTRA PIT	ELECTRICITY PIT	GAS PIT	
TELSTRA PIT	UNCLASS SERVICE	GAS MARKER POST	
TELSTRA	UNCLASS.PIT	TRAFFIC CONTROL SIGNAL	
BOLLARD	UNCLASS WATER	MAIL BOX	
FLAGPOLE	WATER METER	TRAFFIC JUNCTION BOX	
CCTV	STOP VALVE	TRAFFIC SIGNAL PIT	
RUBBISH BIN	TAP		
	HYDRANT		
	STATE SURVEY MARK		
	SURVEY MARK		
	SCOPE HOLE		

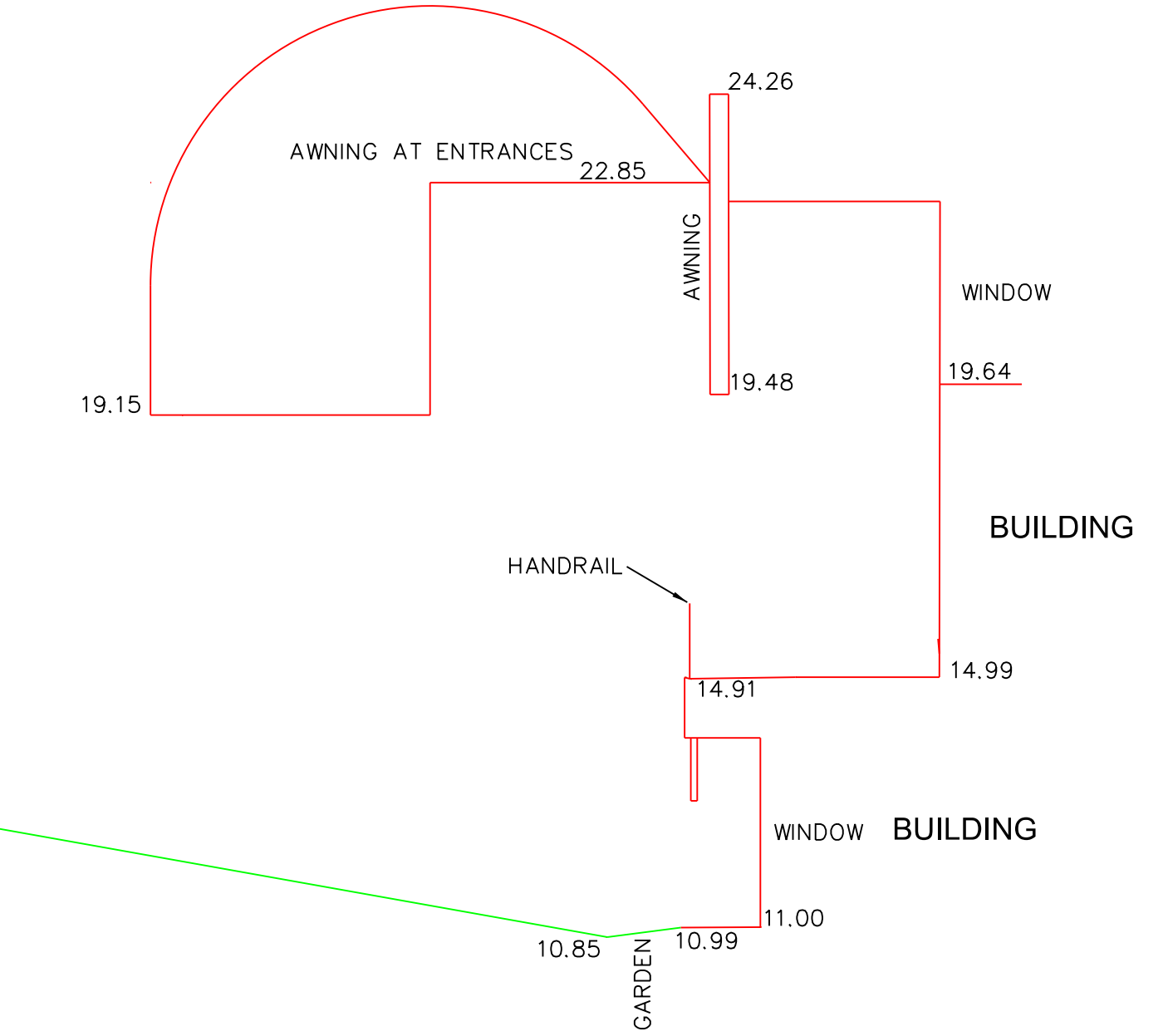
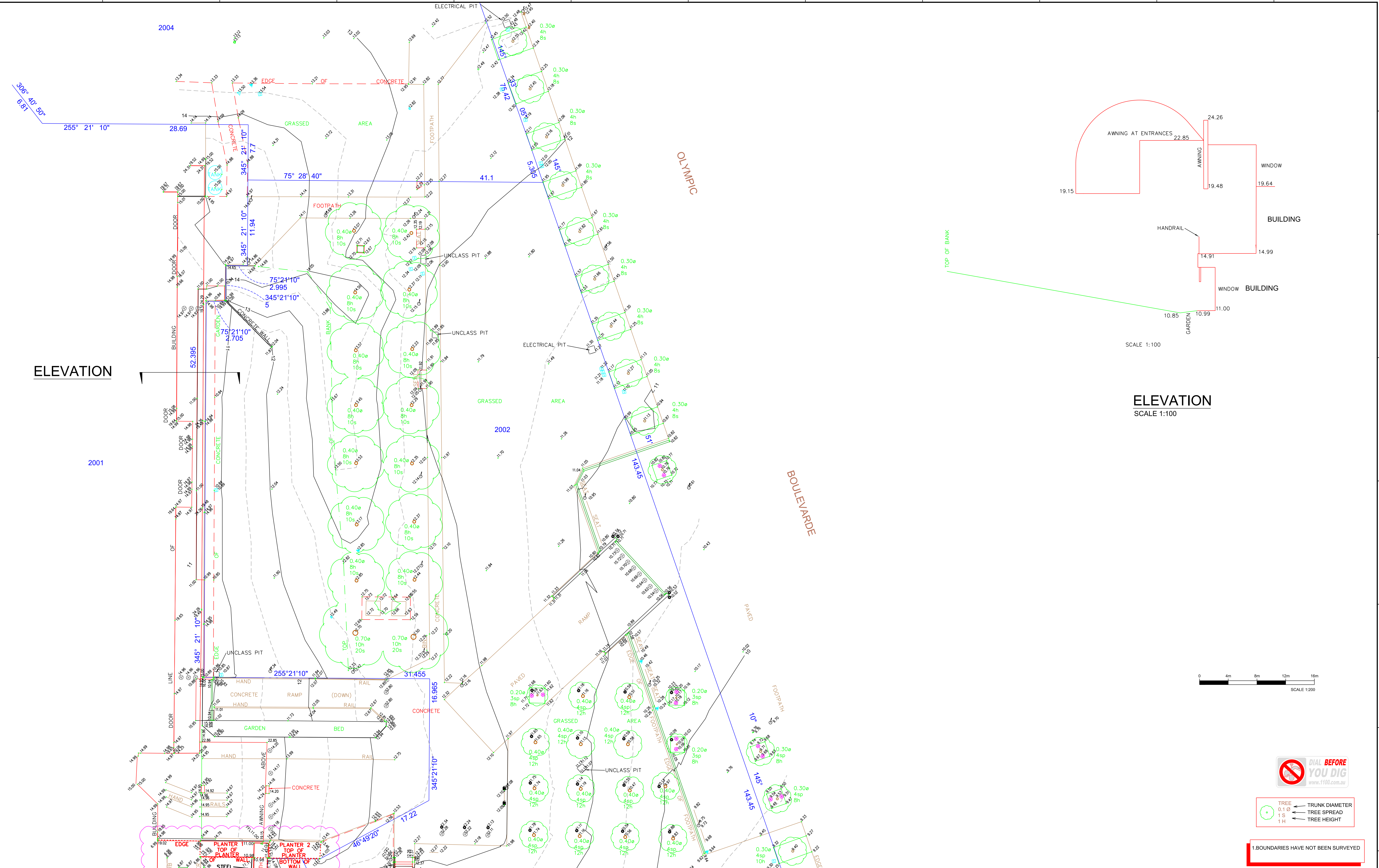
REVISION	DATE	DESCRIPTION	CCAD REF	APPROVED
04	06.07.2012	ADDITIONAL DETAIL TO CREEK EDGE	115447AE	PH
03	29.02.2012	ADDITIONAL DETAIL ADDED CONCRETE STAIRS	115447AC	PH
02	7.11.2011	LEVEL AMENDED NEAR PEDESTRIAN CROSSING		PH
01	3.11.2011	BOUNDARIES ADDED		PH
00	1.11.2011	ORIGINAL ISSUE	115447AB	PH

SCALE:	HORIZ. 1:200	VERT. 1:200
CONTOUR INTERVAL:	MAJOR 1.0	MINOR 0.5
COORD. SYSTEM	MGA	
DATUM:	AHD	
MARK ADOPTED:	SSM 106253	
COORDINATES:	E 321 448 249	
	N 6 252 591 009	
DATUM:	BM ADOPTED: SSM 106253	
	RL: 13.913	

**HARD & FORESTER**  
HARD & FORESTER  
23-25 Frederick Street  
PO Box 175  
Rockdale NSW 2216  
DX11116 Kogarah  
t: (02) 9597 9700  
f: (02) 9599 2146  
e: survey@hardforester.com.au  
w: www.hardforester.com.au

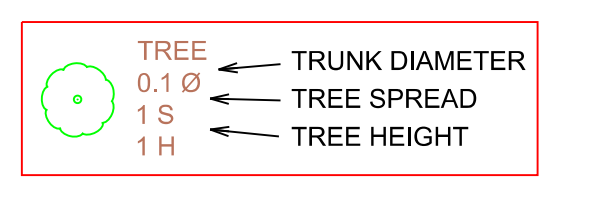
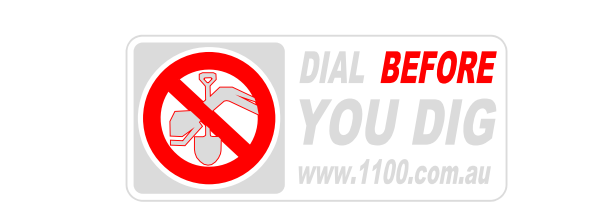
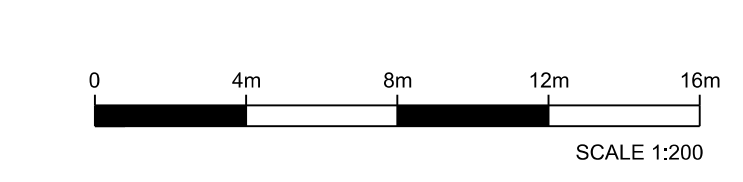
**h&f**  
Consulting Surveyors  
Hard & Forester Pty Ltd ABN 67 003 541 348

PROJECT:	NETBALL CENTRE, SYDNEY OLYMPIC PARK
<b>PLAN OF LEVELS, DETAILS &amp; ELEVATIONS</b>	
SHEET	1 OF 2
DRAWING NUMBER	115447500
REV	04
CLIENT:	CROWN PROPERTY SERVICES



ELEVATION

ELEVATION  
SCALE 1:100



1. BOUNDARIES HAVE NOT BEEN SURVEYED

**IMPORTANT NOTE:**  
This plan is prepared for CROWN PROPERTY SERVICES from a combination of field survey and existing records for the purpose of designing new constructions on the land and should not be used for any other purpose.  
The title boundaries shown hereon were not marked by the author at the time of survey and have been determined by plan dimensions only and not by field measurement.

A services search of the area surveyed above has not been undertaken. Visible services shown hereon have been located where possible by field survey. Prior to any demolition, excavation or construction on the site, the relevant authority should be contacted for possible location of further underground services and detailed locations of all services.  
This note is an integral part of this plan.

- SEWER MANHOLE
- UNCLASS MANHOLE
- SEWER VENT
- SEWER LAMP HOLE
- TELSTRA PIT 1.0x1.0
- UNCLASS TELSTRA PIT
- TELSTRA PIT
- TELE BOX
- BOLLARD
- FLAGPOLE
- CCTV
- RUBBISH BIN
- STAY POLE
- POWER POLE W/ LIGHT
- ELEC CABLE MARKER
- UNCLASS ELECTRICITY
- POWER POLE
- LIGHT POLE
- ELECTRICITY PIT
- UNCLASS SERVICE
- UNCLASS PIT
- UNCLASS WATER
- WATER METER
- STOP VALVE
- TAP
- HYDRANT
- DRAINAGE PIT
- SIDE ENTRY PIT
- GULLY PIT
- JUNCTION BOX
- GRATE PIT
- DRAINAGE MANHOLE
- GAS PIT
- GAS MARKER POST
- UNCLASS GAS
- TRAFFIC CONTROL SIGNAL
- MAIL BOX
- TRAFFIC JUNCTION BOX
- TRAFFIC SIGNAL PIT
- ELEC DIST PILLAR
- IRRIGATION CONTROL VALVE
- INGROUND LIGHTING
- STATE SURVEY MARK
- SURVEY MARK
- SCOPE HOLE

REVISION	DATE	DESCRIPTION	CCAD REF	APPROVED
04	06.07.2012	ADDITIONAL DETAIL TO CREEK EDGE	115447AE	PH
03	29.02.2012	ADDITIONAL DETAIL ADDED CONCRETE STAIRS	115447AC	PH
02	7.11.2011	LEVEL AMENDED NEAR PEDESTRIAN CROSSING		PH
01	3.11.2011	BOUNDARIES ADDED		PH
00	1.11.2011	ORIGINAL ISSUE	115447AB	PH

SCALE: HORZ: 1:200 VERT: 1:200	B1
CONTOUR INTERVAL: MAJOR 1.0 MINOR 0.5	
HORIZONTAL DATUM	
COORD. SYSTEM MGA	MARK ADOPTED: SSM 106253 COORDINATES: E: 321 448 249 N: 6 242 551 009
VERTICAL DATUM	
DATUM: AHD	BM ADOPTED: SSM 106253 RL: 13.913
SURVEYED B.W.	DRAWN I.T.
CHECKED P.H.	PASSED P.H.

**HARD & FORESTER**  
HARD & FORESTER  
23-25 Frederick Street  
PO Box 175  
Rockdale NSW 2216  
DX11116 Kogarah  
t: (02) 9597 9700  
f: (02) 9599 2146  
e: survey@hardforester.com.au  
w: www.hardforester.com.au

Hard & Forester Pty Ltd ABN 67 003 541 348

PROJECT: NETBALL CENTRE, SYDNEY OLYMPIC PARK

**PLAN OF LEVELS, DETAILS & ELEVATIONS**

SHEET 2 OF 2

DRAWING NUMBER	REV
115447500	04

CLIENT: CROWN PROPERTY SERVICES