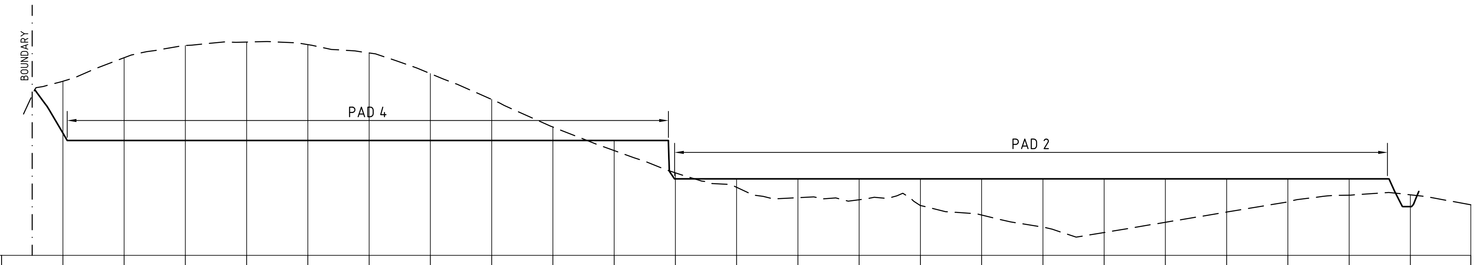

DATUM 67.00

BULK EARTHWORKS LEVEL		74.985	74.500	74.500	74.500	74.500	74.500	74.500	74.500	74.500	74.500	72.000	72.000	72.000	72.000	72.000	72.000	72.000	72.000	72.000	72.000	72.000	72.000	72.000	70.187		
EXISTING SURFACE LEVEL		78.370	79.908	80.704	80.925	80.763	80.278	78.870	77.184	75.381	73.841	72.385	71.450	70.769	70.435	70.261	69.638	68.850	68.495	69.161	69.828	70.501	70.932	70.955	70.393		
CHAINAGE	0.000	20.000	40.000	60.000	80.000	100.000	120.000	140.000	160.000	180.000	200.000	220.000	240.000	260.000	280.000	300.000	320.000	340.000	360.000	380.000	400.000	420.000	440.000	460.000	479.716		

SECTION 3

HORIZONTAL SCALE 1:1000
VERTICAL SCALE 1:200

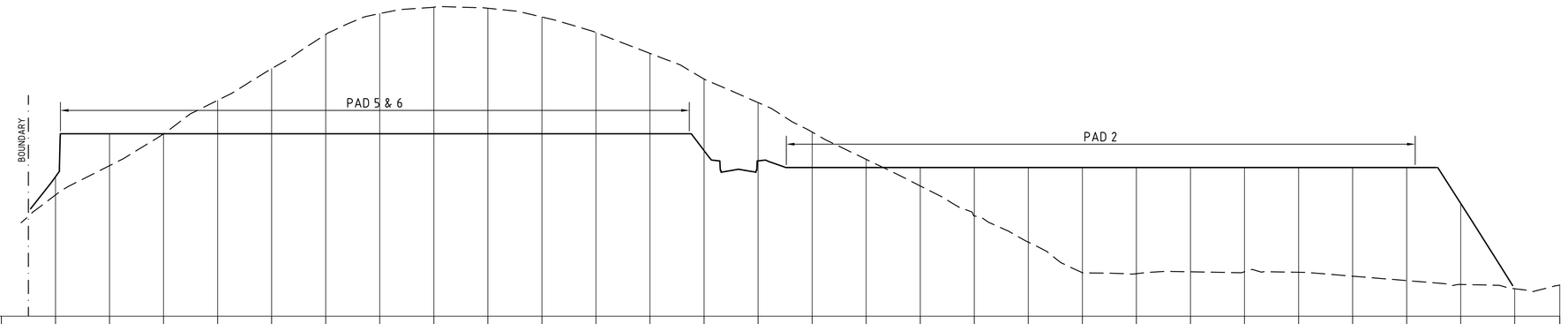

DATUM 61.00

BULK EARTHWORKS LEVEL		71.317	74.500	74.500	74.500	74.500	74.500	74.500	74.500	74.500	74.500	74.500	74.500	73.253	72.493	72.000	72.000	72.000	72.000	72.000	72.000	72.000	72.000	72.000	72.000	72.000	69.348		
EXISTING SURFACE LEVEL		69.961	72.135	74.484	76.968	79.316	81.845	83.382	83.855	83.775	83.132	81.985	80.440	78.537	76.802	74.659	73.693	70.635	68.415	66.479	64.221	64.151	64.287	64.291	64.254	63.963	63.636	63.346	63.032
CHAINAGE	0.000	20.000	40.000	60.000	80.000	100.000	120.000	140.000	160.000	180.000	200.000	220.000	240.000	260.000	280.000	300.000	320.000	340.000	360.000	380.000	400.000	420.000	440.000	460.000	480.000	500.000	520.000	540.000	560.000	576.657

SECTION 2

HORIZONTAL SCALE 1:1000
VERTICAL SCALE 1:200

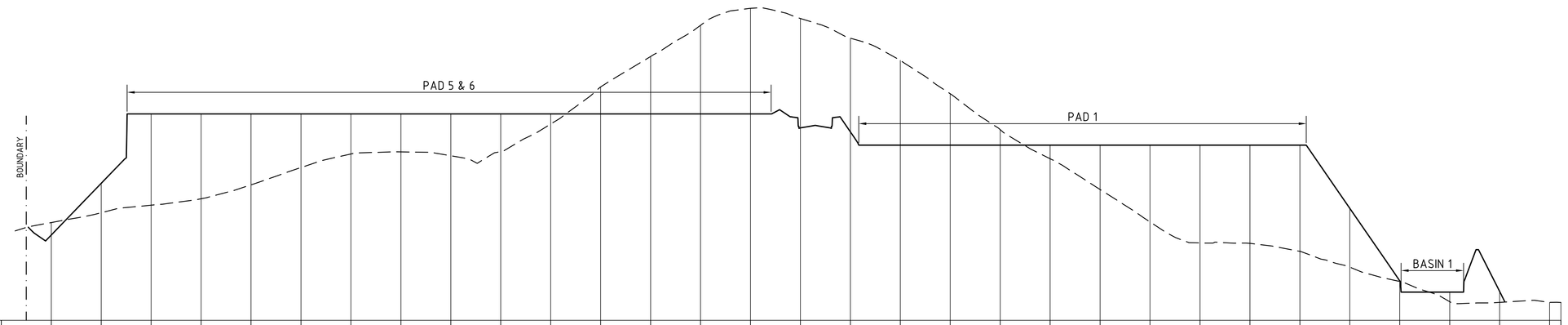

DATUM 58.00

BULK EARTHWORKS LEVEL		64.875	68.949	74.500	74.500	74.500	74.500	74.500	74.500	74.500	74.500	74.500	74.500	74.500	74.500	73.384	73.064	72.000	72.000	72.000	72.000	72.000	72.000	72.000	72.000	72.000	66.947	61.158	60.250	60.304	
EXISTING SURFACE LEVEL		65.816	66.598	67.201	67.715	68.839	70.212	71.308	71.462	71.157	71.483	73.691	76.661	79.092	81.585	82.944	82.133	80.559	78.782	76.112	73.241	70.917	68.458	65.863	64.185	64.148	63.511	62.247	61.109	59.483	59.432	59.434
CHAINAGE	0.000	20.000	40.000	60.000	80.000	100.000	120.000	140.000	160.000	180.000	200.000	220.000	240.000	260.000	280.000	300.000	320.000	340.000	360.000	380.000	400.000	420.000	440.000	460.000	480.000	500.000	520.000	540.000	560.000	580.000	600.000	620.000	626.535

SECTION 1

HORIZONTAL SCALE 1:1000
VERTICAL SCALE 1:200

FOR SECTION 96 APPLICATION

2m 0 5 10 15 20m
SCALE 1:200 AT A0 SIZE PLOT

10m 0 10 20 30 40 50 60 70 80 90 100m
SCALE 1:1000 AT A0 SIZE PLOT

AMENDMENTS	DATE	ISSUE
FOR SECTION 96	02.12.14	A

AMENDMENTS DATE ISSUE

AMENDMENTS DATE ISSUE

CLIENT
australand
COMMERCIAL & INDUSTRIAL DIVISION
1 ALBERTON RD STATE PHONE 02 9767 2000
PO BOX 1287 FAX 02 9767 2000
BONDI JCT NSW 2026
PO BOX 2287
BONDI JCT NSW 2026

PROJECT
HORSLEY DV. BUSINESS PARK
CNR THE HORSELY DV. & COWPASTURE RD
WETHERILL PARK, NSW

DESIGNED	DRAWN	DATE	CHECKED	SIZE	SCALE	CAD REF.
M.W	M.C	11.11.14		A0	AS SHOWN	Co114-92.05-DA33

Costin Roe Consulting Pty Ltd.
Consulting Engineers ACN 003 696 448
Level 1, 8 Windmill Street
Walsh Bay, Sydney NSW 2000
Tel: (02) 8251-7699 Fax: (02) 8241-3731
email: mail@costinroe.com.au ©

Costin Roe

DRAWING TITLE
BULK EARTHWORKS SECTIONS
SHEET 1

DRAWING No Co114-92.05-DA33
ISSUE A