

23 January 2023

**Re: Dinawan Energy Hub (Wind Farm) - Aboriginal cultural heritage assessment - project information and assessment methodology**

Dear Sir/Madam,

## 1 Introduction

Thank you for your interest in the proposed Dinawan Energy Hub (the project). The project comprises of two separate (but related) development applications:

- a solar farm with a generation capacity of up to approximately 1,000 MW(AC), with a development footprint of 2,500 ha and an investigation area of 4,500 ha; and
- a wind farm with a capacity of 1-1.5 GW, via the instalment of 250 wind turbine generators, with an investigation area of 39,000 ha.

This document relates to the proposed wind farm (Figures 1.1 and 1.2).

The project is State significant development (SSD) pursuant to Schedule 1 of *State Environmental Planning Policy (Planning Systems) 2021*. Accordingly, approval for the project is required under Part 4 of the *NSW Environmental Planning and Assessment Act 1979* (NSW) (EP&A Act). As part of investigations to inform an Environmental Impact Statement (EIS) required for this process, Spark Renewables Pty Limited has engaged EMM Consulting Pty Limited (EMM) to assist in the assessment of cultural materials within the proposed investigation area, determine any potential impacts, and develop suitable Aboriginal cultural heritage management strategies for the project.

The project will be located about halfway between the towns of Coleambally and Jerilderie and lies within the Murrumbidgee and Edwards River local government areas (LGAs) in New South Wales (NSW). The land within the project investigation area is privately owned and is divided into two distinct sections, an eastern section and western section, which will be connected by an access road and cabling or powerline corridor.

This document forms part of the formal Aboriginal consultation requirements for the project, as described in sections 4.2 (Stage 2) and 4.3 (Stage 3) of the *Aboriginal Cultural Heritage Consultation Requirements for Proponents 2010* (DECCW 2010).

The aims of this letter are to:

- provide an overview of the project and how it will be assessed;
- provide background on the project and some of the initial investigations to date;
- establish the purpose and aims of the Aboriginal consultation process;

- seek information about any Aboriginal cultural heritage values and sensitivities associated with the project and how they may affect, inform or refine the project and/or assessment methods;
- seek information on any cultural activities (such as fishing and hunting) that has historically and/or is actively being undertaken in the study area;
- identify any culturally appropriate protocols that registered parties wish to be adopted during the information gathering process (eg protocols during field survey, or handling of culturally sensitive information); and
- present a draft of the intended assessment methods for your review and comment.

We welcome your feedback at your earliest convenience. We will be consulting with the registered Aboriginal parties for the duration of the Aboriginal cultural heritage assessment (ACHA), currently proposed to extend to early 2023. However, for the purposes of this initial stage of consultation and in accordance with the *Aboriginal Cultural Heritage Consultation Requirements for Proponents 2010* (DECCW 2010), we request any written response on the information and process included below by **20 February 2023** (28 days from date of distribution).

For reference, the applicant contact is:

Julian Kasby  
Senior Development Manager, Spark Renewables  
T: 0411 638 651  
E: [julian.kasby@sparkrenewables.com](mailto:julian.kasby@sparkrenewables.com)

EMM is working on the applicant's behalf, and all queries should be directed through EMM. Feedback can be provided to:

Dr Alan Williams  
A: 1/20 Chandos Street, St Leonards, NSW 2065  
T:02 9493 9500  
E: [awilliams@emmconsulting.com.au](mailto:awilliams@emmconsulting.com.au)

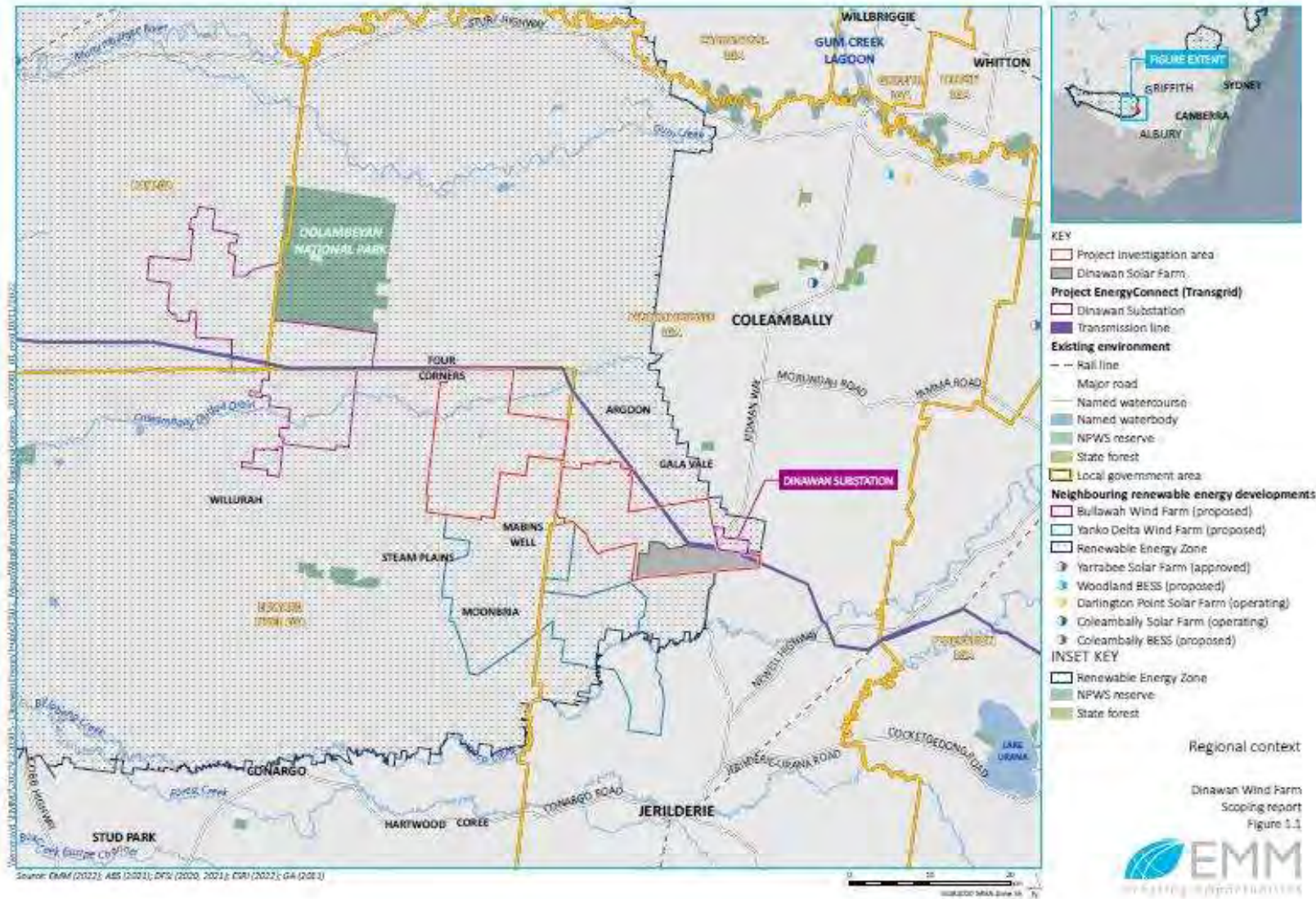


Figure 1.1 Regional context.

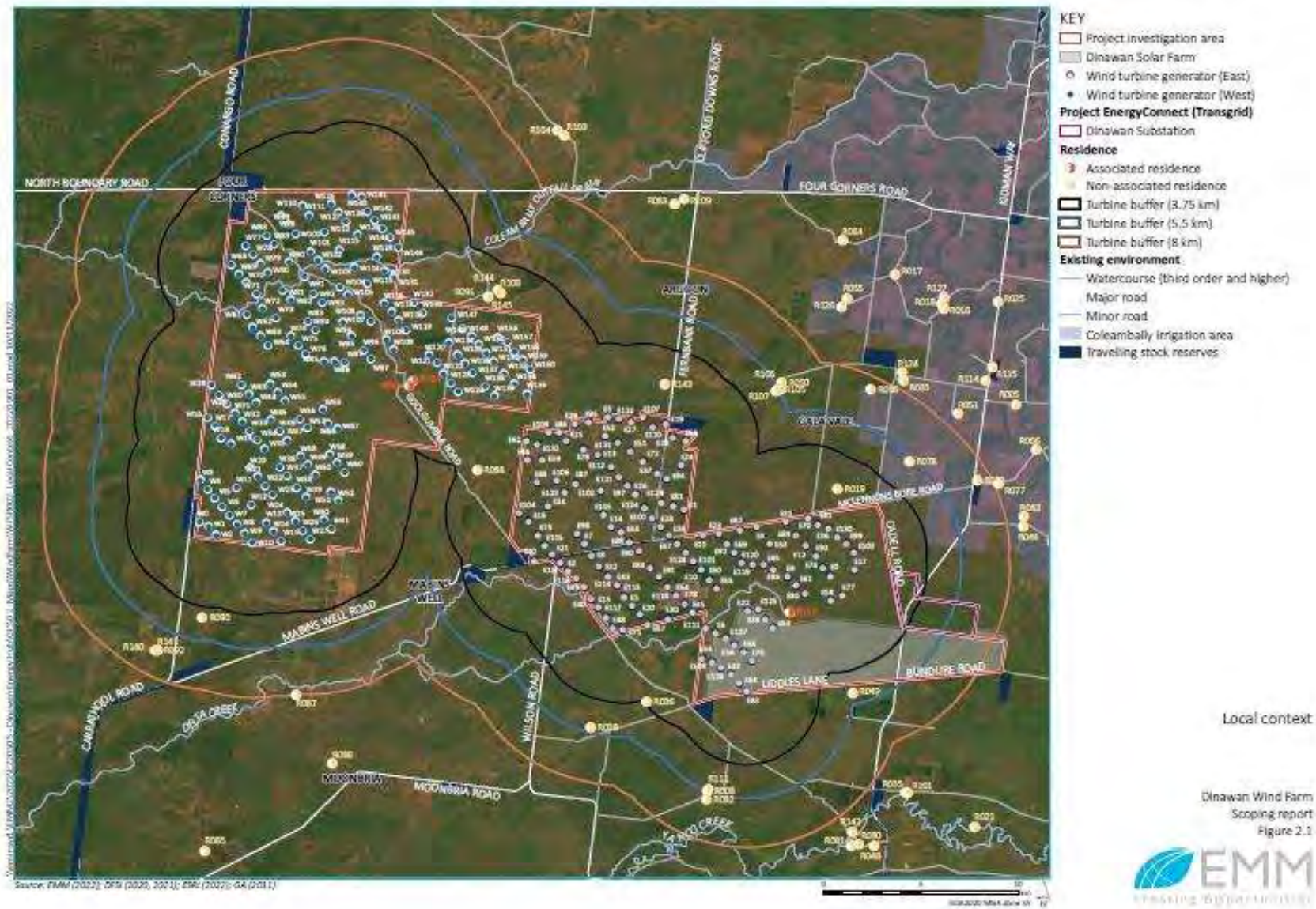


Figure 1.2 Local context.

## 2 Project Information

### 2.1 Overview

Spark Renewables Pty Limited (Spark Renewables) proposes to develop the Dinawan Wind Farm (the project). The project includes the installation, operation, maintenance and decommissioning of up to approximately 250 wind turbine generators (WTGs), as well as a battery energy storage system (BESS) and associated infrastructure. The project is within the South-West Renewable Energy Zone (REZ) and would connect to the Dinawan Substation, which is approved to be built by Transgrid as part of the Project EnergyConnect interconnector that will run between Robertstown in South Australia and Wagga Wagga in NSW.

The project investigation area is approximately 39,000 ha and encompasses 370 land parcels. Within the project investigation area, the development corridor is estimated to be around 10,300 ha. The overall disturbance footprint for the project is anticipated to be in the order of 1–2% of the project investigation area. The land within the project investigation area is privately owned and is divided into two distinct sections, an eastern section and western section, which will be connected by an access road and cabling or powerline corridor.

The project will have a generation capacity of up to approximately 1.5 GW. The BESS will have a capacity of up to approximately 300 MW (AC or DC coupled) and will have provision for up to four hours of storage (1,200 MWh). The final layout and capacity of the project will be selected on the basis of environmental constraints identification, outcomes of stakeholder engagement, engineering assessments and design of project infrastructure.

### 2.2 Project elements

The final layout and capacity of the project will be selected on the basis of environmental constraints identification (including Aboriginal heritage), outcomes of stakeholder engagement, engineering assessments and design of infrastructure. It is anticipated that the physical layout and design of the project will comprise the following key infrastructure elements (Figure 2.1):

- Wind turbines – up to 250 (3 blade) wind turbine generators with a height of up to 280 m (uppermost blade tip) and a tower (hub) height of up to 180 m. Each turbine location will also include a hard stand area and a turbine laydown area for assembly. Wind turbines will be connected via network of internal access tracks.
- Battery energy storage system (BESS) – to store and discharge electricity as required with a storage capacity of up to approximately 300 MW (AC or DC coupled)/4 hour.
- Substation and transmission connection – on-site collector substations and overhead powerlines to connect the wind farm and BESS to the electricity transmission network via the proposed Dinawan Substation.
- Electrical connections – a combination of underground cables and overhead powerlines connecting WTGs to the on-site collector substations.
- Operations and maintenance (O&M) facility – including site offices, O&M buildings, amenities, equipment sheds, storage, and parking areas.
- Site access and internal access roads – including access points from Kidman Way, Goolgumbula Road and McLennons Bore Road.
- Road upgrades – to facilitate the delivery of WTG components to the development corridor (to be determined).
- Temporary construction infrastructure – to facilitate construction and likely to include on-site concrete batching plants, rock crushing facilities, stockpiles, laydown and storage areas and site offices.

- Temporary and permanent meteorological masts.

Subdivision for the purpose of construction, operation and maintenance of a substation may be required.

### 2.3 Previous Investigations

In 2021, Austral Archaeology Pty Ltd (Austral) was engaged by Spark Renewables to provide heritage advice for the project. This advice was intended to assist Spark Renewables in understanding the Aboriginal and non-Aboriginal heritage sensitivity and constraints which may be present in the study area. The brief report outlined a desktop review of previous major archaeological studies and created a predictive model for the study area. The report outlines some 82 Aboriginal archaeological objects, sites and/or places were found within 50 km of the study area; and one was within its boundary (and consisting of an undefined stone artefact site) (Plate 2.1). While previous investigations extending back to the 1980s demonstrated that hearths, earth mounds, potentially culturally modified trees, and various densities of stone artefact material have been documented. It was considered unlikely that art sites, grinding grooves, stone quarries or stone arrangements are present in the study area given the characteristics of the landscape.

Austral subsequently developed a predictive model of the site, which hypothesised that Aboriginal heritage sites are most likely to occur between 40 and 400 metres from water, located on the Murrumbidgee Scalded Plains soil landscape and the Murrumbidgee Source-bordering Dunes soil landscapes (Plate 2.2).

Following this review, Austral recommended that a formal ACHA be undertaken to further inform the project. This includes the need for consultation with the local Aboriginal community, in accordance with the *Aboriginal Cultural Heritage Consultation Requirements for proponents*.

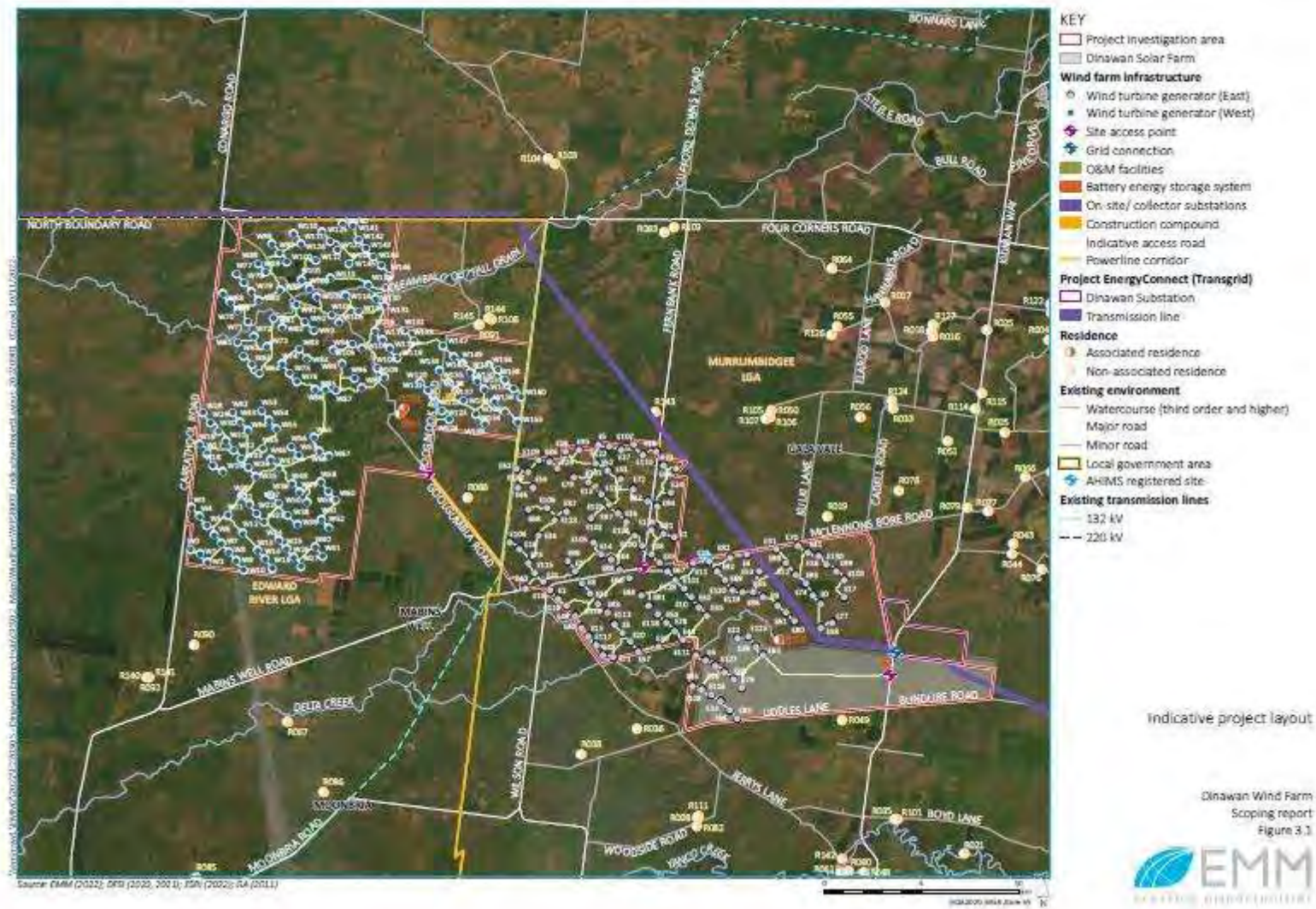
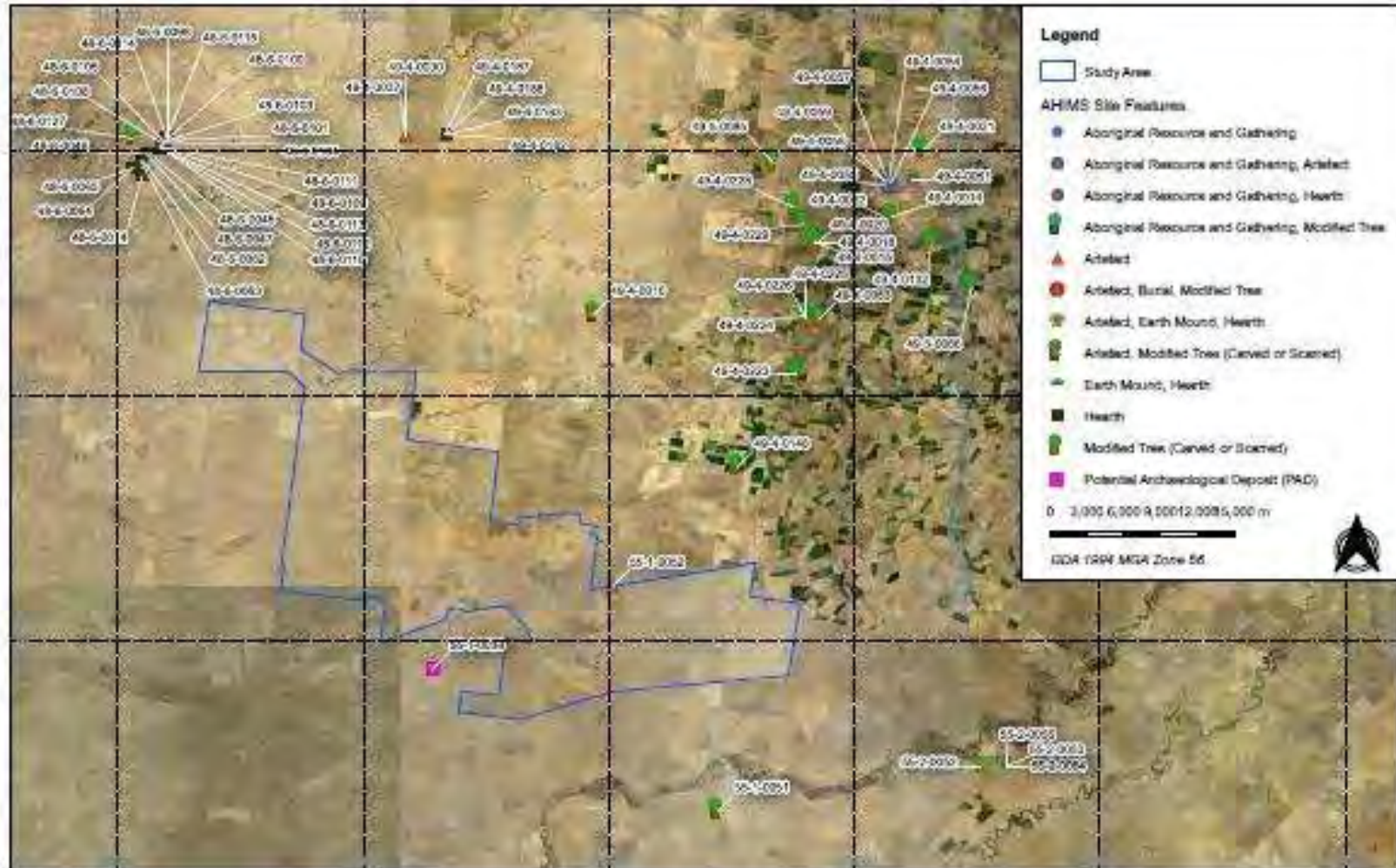


Figure 2.1 Project elements



**Figure 3 AHIMS site locations in relation to the study area**

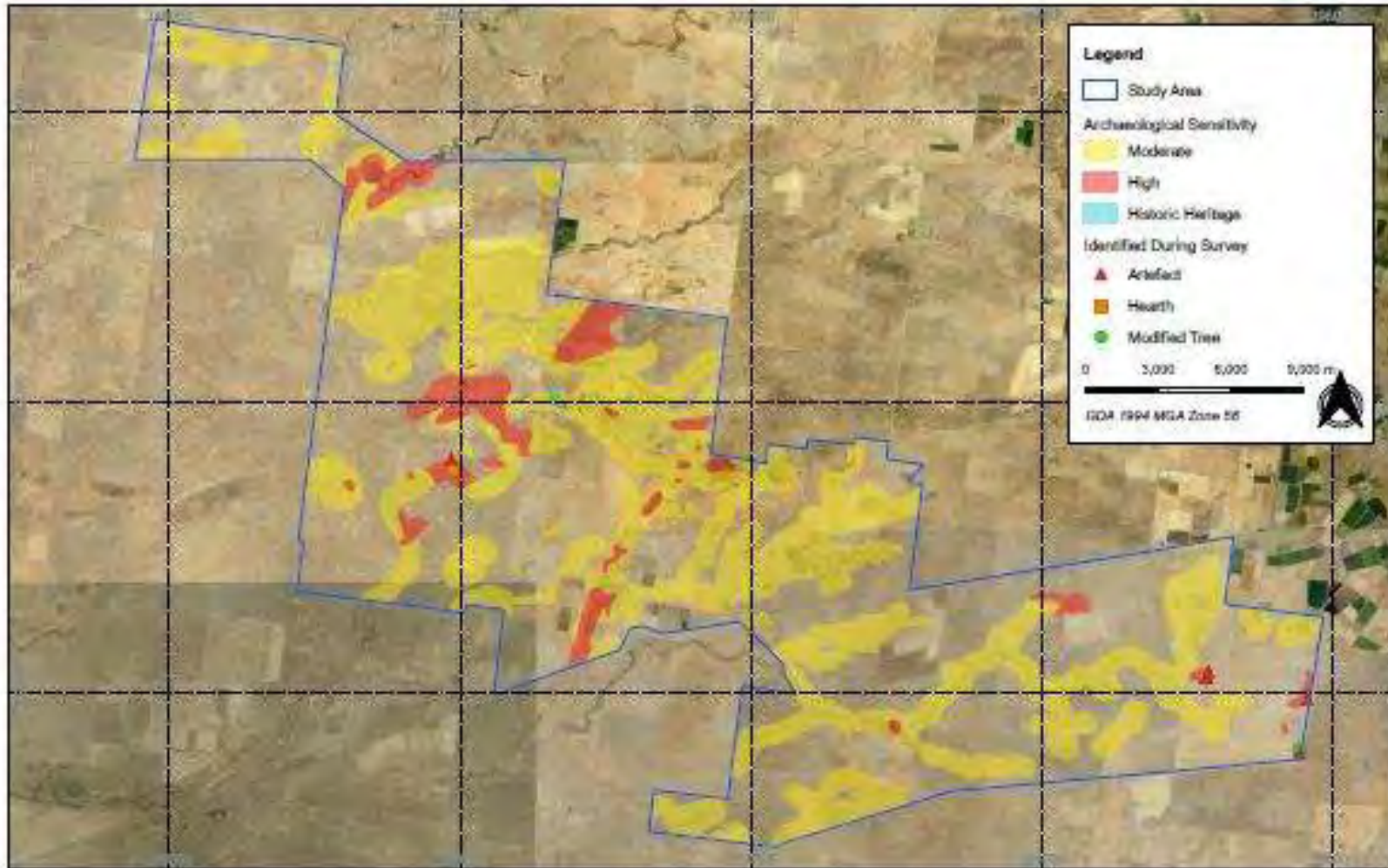
21101 Dinawan Energy Hub

Source: NSW LPI, AHIMS

Drawn by: WA Date: 2021-08-25



Plate 2.1 The AHIMS data as presented in Austral's (2021) initial assessment of the study area.



**Figure 7 Archaeological sensitivity evident within the study area with ground truthing**

21101 - Dinawan Energy Hub ACHDDA

Source: NSW LPI Aerial

Drawn by: WA Date: 2021-09-28



Plate 2.2 An archaeological predictive model of the study area as proposed by Austral (2021).

### 3 Aboriginal Stakeholder engagement

In accordance with the consultation process, EMM contacted a number of State and Commonwealth government organisations to provide information on Aboriginal individuals and organisations known to participate in cultural heritage management in the relevant LGAs. This was undertaken in November and December 2022. Once this information was obtained, a process of notifying these individuals and organisations was undertaken. This included distribution of letters advising them of the project in early December 2022, and publication of the project in several newspapers across the project study area and nationally.

Following this notification process undertaken between 9 December 2022 and 1 January 2023, the following Aboriginal stakeholders have expressed an interest in being involved in the project:

- Griffith Local Aboriginal Land Council;
- Bundyi Cultural Knowledge and Tours;
- Yarkuwa Indigenous Knowledge Centre;
- Bidya Marra Consultancy;
- Bangarang Aboriginal Corporation;
- Roley Williams; and
- Kevin Atkinson.

In accordance with Heritage NSW guidelines, these stakeholders are referred to as Registered Aboriginal Parties (RAPs) in subsequent documentation and communication for the project.

The roles, functions and responsibilities of all stakeholders involved in the consultation process are outlined in Table 3.1.

The information and feedback relevant to this project assessment we are currently requesting from RAPs is detailed in Section 5 of this letter.

**Table 3.1 Roles and responsibilities**

RAPs	<p>Provide cultural perspectives, views, knowledge and advice to EMM.</p> <p>Indicate areas of cultural significance.</p> <p>Provide Aboriginal sites representatives for archaeological fieldwork (if desired, and representatives are suitably qualified and insured).</p> <p>Have an awareness and understanding of the commercial environment and constraints in which the applicant operates.</p> <p>Demonstrate awareness and understanding of the opportunities to provide input into the ACHA and management recommendations for the continued design, construction and operation of the project.</p> <p>Identify, raise, and discuss cultural concerns, perspectives and assessment requirements (if any).</p>
EMM	<p>Undertake the ACHA in accordance with the relevant policies, legislation and guidelines, including coordinating and directing the fieldwork.</p> <p>Facilitate the Aboriginal consultation process.</p> <p>Consider the cultural perspectives, views, knowledge and advice of the RAPs in assessing cultural significance and developing management measures.</p> <p>Provide clear management measures that comply with relevant legislation, guidelines and significance.</p>

**Table 3.1** Roles and responsibilities

---

All stakeholders	Mutual respect (each person has the right to have a say and be heard) Communicate in a professional manner.
------------------	--

---

## 4 Assessment methodology

### 4.1 Overview

As the project is declared as SSD under Part 4 (Division 4.7) of the EP&A Act, additional approvals for impacts to Aboriginal Heritage typically required under the *National Parks and Wildlife Act 1974* do not apply. However, the SEARs for the project, issued on 14 December 2022, require that an assessment of impacts to Aboriginal cultural heritage items (ie an ACHA) be prepared for the project in accordance with the Heritage NSW guidelines. These typically include:

- *Code of Practice for Archaeological Investigations of Aboriginal Objects in NSW* (the Code of Practice) (DECCW 2010a);
- *Guide to investigating, assessing and reporting on Aboriginal cultural heritage in NSW* (DECCW 2010b); and
- *Aboriginal Consultation Requirements for Proponents 2010* (DECCW 2010c).

The purpose of the ACHA is to describe any Aboriginal cultural heritage sites and values within the study area, identify the potential impacts that the project may have on these sites and values, and detail mitigation measures for the avoidance, minimisation and management of any impacts to identified to Aboriginal cultural heritage sites and values. the preparation of the ACHA will involve:

- consultation with RAPs to identify socio-cultural values of the project study area and places of special significance that should be considered.
- a review of past Aboriginal heritage reports covering the study area to further understand the location, nature and survivability of cultural materials in a given area, and how this may extrapolate into a project study area;
- a review of the existing environment and environmental characteristics of the project footprint to identify past Aboriginal resources and suitable occupation areas. The presence of certain landforms and landscapes are critical in determining the potential presence of Aboriginal cultural materials (e.g. proximity to water), while the last 200 years of activity often have resulted in disturbance and loss of such materials. This review will provide an understanding of both the current conditions, but also the historical evolution of the project study area;
- archaeological field survey to ground-truth the predictive model, and to identify previously documented and undocumented cultural heritage;
- archaeological test excavation of areas of potential archaeological deposits (PAD) and based on the findings of the archaeological survey and existing information (Plate 2.2);
- an assessment of significance for Aboriginal cultural heritage sites values in the project study area (with input from the registered Aboriginal stakeholders);
- an assessment of the potential impacts that construction and operation of the project may affect Aboriginal cultural heritage sites and values in the project study area; and

- development of mitigation measures based on the results of the impact assessment and input from registered Aboriginal stakeholders during the consultation process and particularly from the draft ACHA review period. The mitigation measures would detail how the project would aim to avoid, minimise and manage the potential impacts of the project on Aboriginal cultural sites and values in the project study area.

## 4.2 Archaeological field survey

Archaeological field survey of the study area will be undertaken to identify any extant Aboriginal objects or sites and cultural values present. Field survey will be attempted across the entire study area and focus on those landforms that the predictions outlined in Section 2.3 (and subsequent desktop information) indicate have the highest potential for cultural materials to be present. Given the large size, it is probable that the entire study area may not be achieved in the proposed field program, and where this eventuates focus on the proposed impact footprints would be prioritised.

Surface investigation will consist of the survey team evenly spaced (10-20 m apart) walking transects across accessible parts of the study area. At this stage, a team of 5-7 people are proposed to undertake this work for a period of up to four weeks. Assuming 8-10 km per day is investigated, this would total transects of 160-200 km across the study area. Following these investigations, consideration of whether additional time is required prior to, or following, the EIS if substantive areas remain un-investigated at the of the proposed program.

The focus of the archaeological field survey will be to both investigate soil exposures for extant Aboriginal objects and identify landforms that have potential for cultural material to be present (either in surface or subsurface deposits). A focus will also be on other site types, with hearths, modified trees, shell middens and fish traps all known to be present in the region. All Aboriginal objects and/or landforms of interest would be mapped and documented using hand-held GPS, photographs, sketches and/or written description.

Where possible, a significant focus of the survey will be to discuss intangible values associated with the project study area, such as connection to other cultural places, stories, view-lines, contemporary values, etc.

The archaeological field survey will be undertaken in accordance with Requirements 5 to 10 of the Code of Practice. In summary, the Code of Practice requires the following general methodology:

- Pedestrian survey of the project study area.
- Recording of beginning and end points of transects or the boundaries of survey units, and the spacing between survey personnel.
- Recording of landform, soil information, land surface, vegetation conditions, visibility and exposure, and survey coverage.
- Recording of any identified Aboriginal sites identified according to Requirements 6-8, and recording of any identified Aboriginal objects in accordance with Requirements 18-24 of the Code of Practice. This would include the spatial location, photographs and sketches, and written description of any identified sites, such as culturally modified trees, artefact sites, etc.
- If any Aboriginal objects and/or sites are identified in the course of the survey, site cards will be completed and submitted to the AHIMS registrar.
- In the event of Aboriginal heritage being identified within the project footprint, undertake discussions on site as to the potential further investigation and/or management of these finds. Where sites are considered of high archaeological and/or cultural value, further characterisation, consideration of avoidance and re-design would be explored with the registered Aboriginal parties. Appropriate mitigation measures would be developed in consultation with the Registered Aboriginal Parties and Heritage NSW for any potential unavoidable impacts.

### 4.3 Test excavations

The project has potential to disturb ground that intersects a number of landforms where buried cultural material is considered probable (Plate 2.2). These areas of sensitivity both proposed by Austral (2021) (Plate 2.2) and additional desktop information would be validated and refined by the field survey (Section 4.2). Subsequent areas of moderate and high archaeological potential that intersect with the proposed development footprint that are unable to be avoided would be subject to test excavations. The test excavations would consist of the following approach and methods:

All test excavations would adopt the Heritage NSW Code of Practice methods, and include the following:

- all test excavation pits would be spatially located using a differential GPS device, which would also provide elevation data;
- manual excavation of 0.25m<sup>2</sup> (50 x 50 cm) test pits in a systematic grid across areas of archaeological interest within the impact footprint. The spatial resolution of the grid would be dependent on on-ground conditions but would typically have test pits between 10-40 m apart, with high resolution in areas of identified cultural materials and/or high potential, with lower resolution in areas of moderate potential. Additional in-filling of this initial grid of test pits and/or the expansion of test pits (up to 3m<sup>2</sup>) may be undertaken to further resolve any uncertainties about the cultural deposits.;
- excavation would use hand tools. Excavation of the first unit would be in 5 cm spits, with subsequent excavation allowed in 10 cm spits or according to stratigraphy (whichever is smallest) depending on the results of the first unit. Manual excavation would continue to either: i) the base of the cultural deposits; ii) to the depth of the underlying geology; or iii) to the maximum depth possible via hand excavation (likely ~50 cm);
- sieving of all manually excavated material through a 5 mm sieve;
- reduced levels of the top and bottom of the test pit would be documented using a dumpy level against a known elevation. Other levels may be taken as required;
- soil profiles would be recorded in accordance with the Code of Practice, including scaled drawings, photographs, and written descriptions;
- soil samples may be collected for description, sedimentological and chronological analysis where such analysis is considered likely to contribute significant information; and excavation procedures and protocols may be modified at the discretion of the Excavation Director, in consultation with the Aboriginal stakeholders and the proponent as the conditions in the field and nature of the excavations develop. This includes the movement of test pits to avoid existing built structures, buried services and disturbances not identified during the desktop phase.

### 4.4 Timeframes

The following indicative timeframes would apply:

- Distribution of this document to registered Aboriginal stakeholders: **23 January 2023**
- Field survey of the study area: commence mid-late February 2023
- If required: test excavations of the study area: March – April 2023
- Distribution of the draft ACHA report for RAP review and comment: June 2023
- Input into recommendations and review of draft report by RAPs: June 2023; and
- Report finalisation: July 2023.

## 5 What we need from you

In addition to the archaeological evidence described above, Aboriginal heritage incorporates a wide range of values such as stories, traditions and cultural practices. EMM welcomes advice from the Aboriginal community about cultural values (which might include archaeological sites or other types of values) relevant to the study area and its surrounds. EMM is relying on the Aboriginal community for advice on nonarchaeological and intangible Aboriginal values for the study area. We are happy to discuss any information which you are willing to share and will respect confidentiality where requested.

EMM would appreciate your feedback on the above methodology proposed for the investigation and assessment of the study area. In responding, please also consider the following questions:

- Are there any other knowledge-holders or traditional owner groups we should be contacting to obtain cultural information on this area?
- Are there any protocols in relation to community interaction and/or cultural heritage that you would like adopted during the project?
- Are you aware of any Aboriginal objects, places, sites or stories of cultural significance and/or importance that you are aware of within the study area? If so, please advise us how you wish them to be dealt with during the project.
- Are you aware of any past or current fishing and hunting activities within the project study area? Do you have any views on how these should be managed into the future?
- Is the information you are providing sensitive, gender specific, etc? If so, how would you like the information you provide to EMM to be managed? Noting that some documentation for the ACHA process will be required.
- Do you require any further information prior to EMM proceeding with the ACHA investigations?
- In your response, can you please also clearly identify who you would like EMM to talk to within your organisation, and provide contact details for these individuals. Please also ensure your preferred method of communication (eg telephone call, e-mail, letter etc) is highlighted for subsequent stages of the project.

## 6 Closing

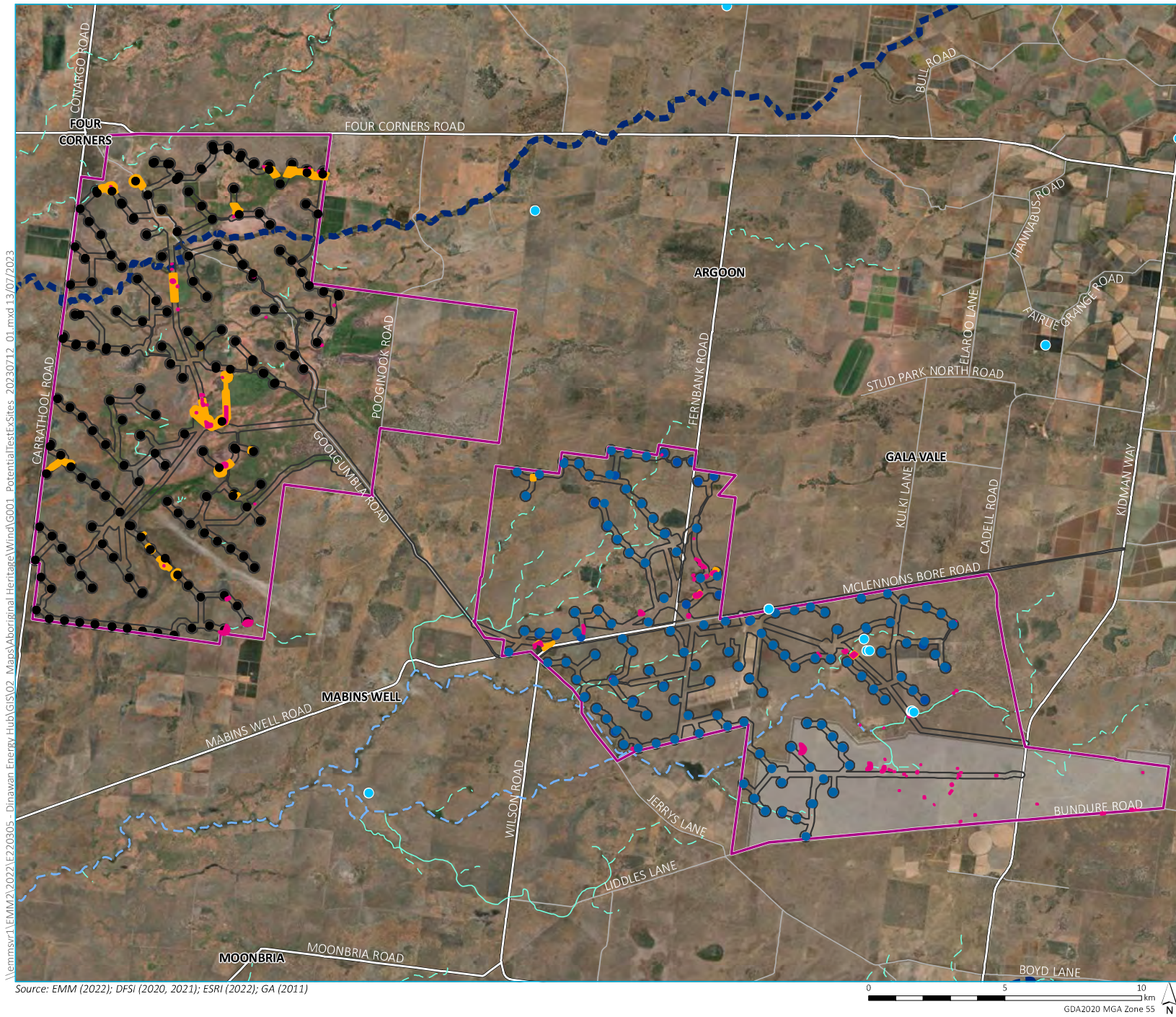
We look forward to receiving any response your organisation wishes to make about the proposed method by **20 February 2023** (28 days from distribution). Your response will be documented and considered in the assessment. Most importantly, your cultural information is also welcome within this timeframe; but it can also be submitted up until the completion of the draft ACHA.

Please feel free to contact me with any questions.

Yours sincerely



**Dr Alan Williams FSA FRSA MAACAI**  
Associate Director  
[awilliams@emmconsulting.com.au](mailto:awilliams@emmconsulting.com.au)



- KEY**
- Project area
  - AHIMS sites
  - Potential test excavation area
  - Aboriginal heritage site
  - Dinawan Solar Farm
  - Wind farm infrastructure
    - Wind turbine generator (East)
    - Wind turbine generator (West)
    - Development corridor
  - Existing environment
    - Major road
    - Minor road
  - Strahler stream order
    - 1st order
    - 2nd order
    - 3rd order
    - 9th order


Potential test excavation locations

Dinawan Wind Farm  
Aboriginal Cultural Heritage Assessment  
Figure 1.0



\\lemmsvr1\EMM\2022\220305 - Dinawan Energy Hub\GIS\02 - Maps\Aboriginal Heritage\Wind\G001 - PotentialTestExcSites\_20230712\_01.mxd 13/07/2023

Source: EMM (2022); DFSI (2020, 2021); ESRI (2022); GA (2011)





08 April 2024

By email: sstergio@emmconsulting.com.au

Sofia Stergio  
EMM Consulting Pty Ltd  
20 Chandos St  
St Leonards NSW 2065

Dear Sofia,

**Request - Search for Registered Aboriginal Owners – wind farm south of Coleambally, in the vicinity of Kidman Way and Four Corners Road (Murrumbidgee and Edward River LGA).**

We refer to your letter dated 03 April 2024 seeking the identification of Aboriginal organisations and people who may have an interest in the proposed wind farm south of Coleambally, in the vicinity of Kidman Way and Four Corners Road (Murrumbidgee and Edward River LGA).

Under Section 170 of the Aboriginal Land Rights Act 1983 (NSW), the Office of the Registrar is required to maintain the Register of Aboriginal Owners (RAO) for New South Wales. A search of the RAO has shown that there are currently no Registered Aboriginal Owners in the project area.

We suggest you contact Griffith and Cummeragunja Local Aboriginal Land Councils on the details below as they may wish to participate.

Yours sincerely

Rachel Rewiri  
Project Officer  
Office of the Registrar, Aboriginal Land Rights Act 1983

Cummeragunja Local Aboriginal Land Council  
PO Box 99, MOAMA NSW 2731  
Ph: (03) 5869 3372  
Email: CEO@CummeraLALC.com.au


Griffith Local Aboriginal Land Council  
PO Box 8043, EAST GRIFFITH, NSW 2680  
Ph: (02) 6962 6711  
Email: griffalalc@bigpond.com

Address: Level 3, 2 – 10 Wentworth Street, PARRAMATTA NSW  
2150

Post: P.O Box 5068, PARRAMATTA NSW 2124

Phone: 02 8633 1266

## Dinawan WIND Farm – Aboriginal cultural heritage assessment – notification of project



Fri 9/12/2022 11:54 AM




Alan Williams

To: Alan Williams

Cc: Morgan Wilcox, David Richards

Bcc: Alan Williams; admin@bacch.org.au; vicki@bacch.org.au; robert.carroll1971@gmail.com; pltwinch@hotmail.com; willcarterart@gmail.com; admin@yarkuwa.com; griffalac@bigpond.com; info@waddihousing.com; John.Jackson@health.nsw.gov.au; williamsroley14@gmail.com; CEO@CummeraLALC.com.au; marksad@live.com.au

 E220305\_NotificationLetter\_Wind\_v1.pdf 1 MB

Dear All,

Spark Renewables Pty Limited is proposing to develop a wind farm west of Coleambally, NSW. EMM Consulting Pty Limited is assisting with the broader Environmental Impact Statement (EIS) process, and as part of this undertaking an Aboriginal cultural heritage assessment (ACHA) in accordance with Heritage NSW guidelines. Please find attached a letter providing more information on the project and seeking your interest in being consulted on the project.

I want to highlight a couple of points:

1. Spark Renewables are also proposing the development of a solar farm in close proximity to the wind farm. However, while the wind and solar farms are both near each other and both proposed for development by the same proponent, they are being assessed separately and may ultimately run on different timeframes. As such, we are going to be undertaking two ACHAs, one for each of the projects and running them independently, albeit acknowledging that there will be a lot of crossover. For this reason, a second email seeking your interest in the solar farm will be provided shortly. Please ensure in any response you identify whether you wish to be involved in one or both of the projects.
2. Some initial Aboriginal consultation for this project was undertaken late 2021/early 2022 by another consultant. Given the delays since this process and change to EMM, we are asking that those that have previously registered in the project, please do so again here if you wish to remain involved. This will just ensure we have all the relevant personnel, contact information, etc, from everyone going forward. We apologise for the inconvenience that this may cause.

If you wish to be involved, could you get back to me by the 1 January 2023. Once we identified those interested, we'll touch based in mid-January 2023 when everyone is back from the holidays to discuss next steps.

Happy to discuss

Thanks

Al

**Dr Alan Williams FSA FRSA MAACA**

Executive Director

Technical Lead, Aboriginal Heritage

## B.4 Stages 2 and 3 – presentation of information and gathering cultural information

23 January 2023

**Re: Dinawan Energy Hub (Wind Farm) - Aboriginal cultural heritage assessment - project information and assessment methodology**

Dear Sir/Madam,

## 1 Introduction

Thank you for your interest in the proposed Dinawan Energy Hub (the project). The project comprises of two separate (but related) development applications:

- a solar farm with a generation capacity of up to approximately 1,000 MW(AC), with a development footprint of 2,500 ha and an investigation area of 4,500 ha; and
- a wind farm with a capacity of 1-1.5 GW, via the instalment of 250 wind turbine generators, with an investigation area of 39,000 ha.

This document relates to the proposed wind farm (Figures 1.1 and 1.2).

The project is State significant development (SSD) pursuant to Schedule 1 of *State Environmental Planning Policy (Planning Systems) 2021*. Accordingly, approval for the project is required under Part 4 of the *NSW Environmental Planning and Assessment Act 1979* (NSW) (EP&A Act). As part of investigations to inform an Environmental Impact Statement (EIS) required for this process, Spark Renewables Pty Limited has engaged EMM Consulting Pty Limited (EMM) to assist in the assessment of cultural materials within the proposed investigation area, determine any potential impacts, and develop suitable Aboriginal cultural heritage management strategies for the project.

The project will be located about halfway between the towns of Coleambally and Jerilderie and lies within the Murrumbidgee and Edwards River local government areas (LGAs) in New South Wales (NSW). The land within the project investigation area is privately owned and is divided into two distinct sections, an eastern section and western section, which will be connected by an access road and cabling or powerline corridor.

This document forms part of the formal Aboriginal consultation requirements for the project, as described in sections 4.2 (Stage 2) and 4.3 (Stage 3) of the *Aboriginal Cultural Heritage Consultation Requirements for Proponents 2010* (DECCW 2010).

The aims of this letter are to:

- provide an overview of the project and how it will be assessed;
- provide background on the project and some of the initial investigations to date;
- establish the purpose and aims of the Aboriginal consultation process;

- seek information about any Aboriginal cultural heritage values and sensitivities associated with the project and how they may affect, inform or refine the project and/or assessment methods;
- seek information on any cultural activities (such as fishing and hunting) that has historically and/or is actively being undertaken in the study area;
- identify any culturally appropriate protocols that registered parties wish to be adopted during the information gathering process (eg protocols during field survey, or handling of culturally sensitive information); and
- present a draft of the intended assessment methods for your review and comment.

We welcome your feedback at your earliest convenience. We will be consulting with the registered Aboriginal parties for the duration of the Aboriginal cultural heritage assessment (ACHA), currently proposed to extend to early 2023. However, for the purposes of this initial stage of consultation and in accordance with the *Aboriginal Cultural Heritage Consultation Requirements for Proponents 2010* (DECCW 2010), we request any written response on the information and process included below by **20 February 2023** (28 days from date of distribution).

For reference, the applicant contact is:

Julian Kasby  
Senior Development Manager, Spark Renewables  
T: 0411 638 651  
E: [julian.kasby@sparkrenewables.com](mailto:julian.kasby@sparkrenewables.com)

EMM is working on the applicant's behalf, and all queries should be directed through EMM. Feedback can be provided to:

Dr Alan Williams  
A: 1/20 Chandos Street, St Leonards, NSW 2065  
T:02 9493 9500  
E: [awilliams@emmconsulting.com.au](mailto:awilliams@emmconsulting.com.au)

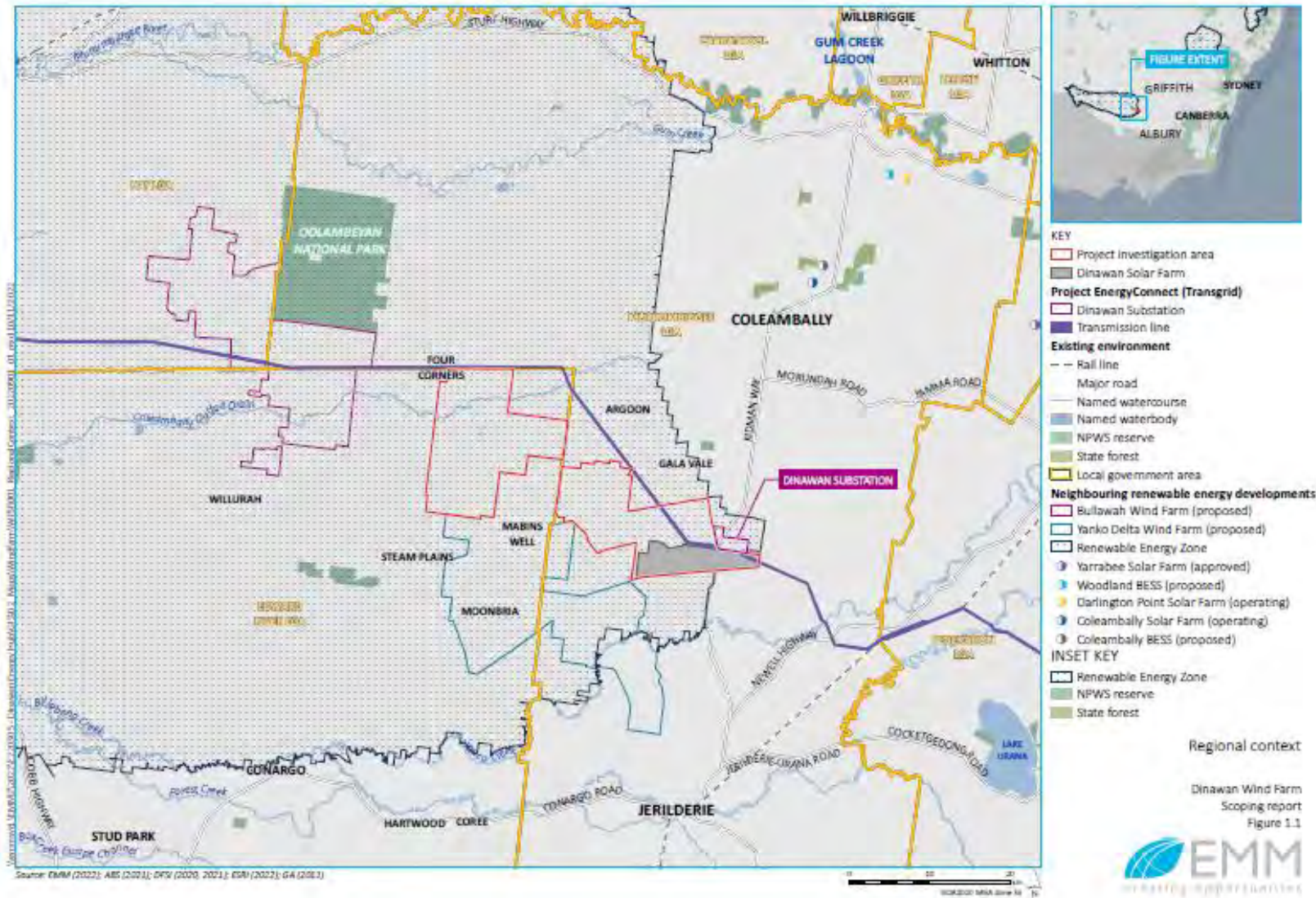


Figure 1.1 Regional context.

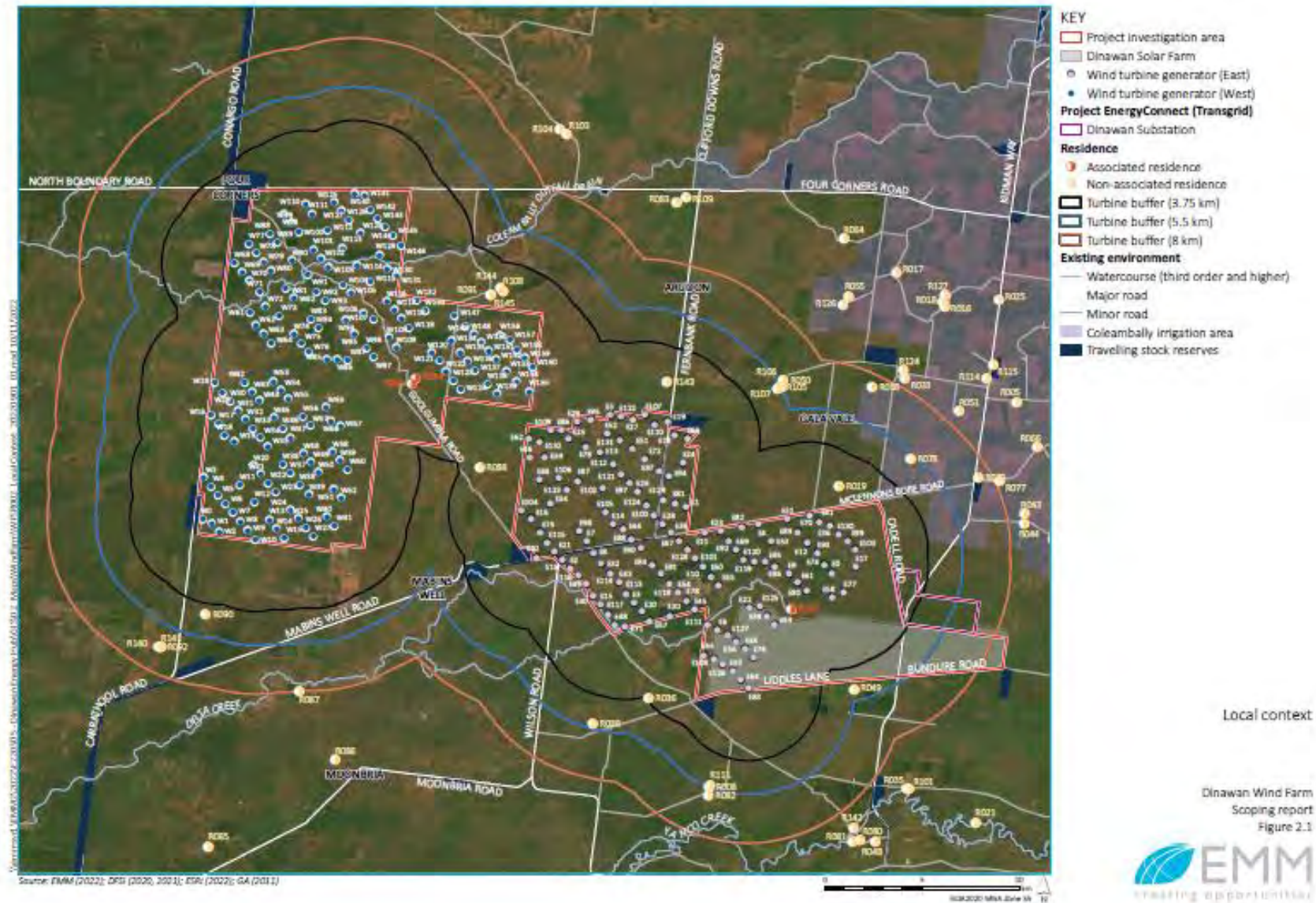


Figure 1.2 Local context.

## 2 Project Information

### 2.1 Overview

Spark Renewables Pty Limited (Spark Renewables) proposes to develop the Dinawan Wind Farm (the project). The project includes the installation, operation, maintenance and decommissioning of up to approximately 250 wind turbine generators (WTGs), as well as a battery energy storage system (BESS) and associated infrastructure. The project is within the South-West Renewable Energy Zone (REZ) and would connect to the Dinawan Substation, which is approved to be built by Transgrid as part of the Project EnergyConnect interconnector that will run between Robertstown in South Australia and Wagga Wagga in NSW.

The project investigation area is approximately 39,000 ha and encompasses 370 land parcels. Within the project investigation area, the development corridor is estimated to be around 10,300 ha. The overall disturbance footprint for the project is anticipated to be in the order of 1–2% of the project investigation area. The land within the project investigation area is privately owned and is divided into two distinct sections, an eastern section and western section, which will be connected by an access road and cabling or powerline corridor.

The project will have a generation capacity of up to approximately 1.5 GW. The BESS will have a capacity of up to approximately 300 MW (AC or DC coupled) and will have provision for up to four hours of storage (1,200 MWh). The final layout and capacity of the project will be selected on the basis of environmental constraints identification, outcomes of stakeholder engagement, engineering assessments and design of project infrastructure.

### 2.2 Project elements

The final layout and capacity of the project will be selected on the basis of environmental constraints identification (including Aboriginal heritage), outcomes of stakeholder engagement, engineering assessments and design of infrastructure. It is anticipated that the physical layout and design of the project will comprise the following key infrastructure elements (Figure 2.1):

- Wind turbines – up to 250 (3 blade) wind turbine generators with a height of up to 280 m (uppermost blade tip) and a tower (hub) height of up to 180 m. Each turbine location will also include a hard stand area and a turbine laydown area for assembly. Wind turbines will be connected via network of internal access tracks.
- Battery energy storage system (BESS) – to store and discharge electricity as required with a storage capacity of up to approximately 300 MW (AC or DC coupled)/4 hour.
- Substation and transmission connection – on-site collector substations and overhead powerlines to connect the wind farm and BESS to the electricity transmission network via the proposed Dinawan Substation.
- Electrical connections – a combination of underground cables and overhead powerlines connecting WTGs to the on-site collector substations.
- Operations and maintenance (O&M) facility – including site offices, O&M buildings, amenities, equipment sheds, storage, and parking areas.
- Site access and internal access roads – including access points from Kidman Way, Goolgumbula Road and McLennons Bore Road.
- Road upgrades – to facilitate the delivery of WTG components to the development corridor (to be determined).
- Temporary construction infrastructure – to facilitate construction and likely to include on-site concrete batching plants, rock crushing facilities, stockpiles, laydown and storage areas and site offices.

- Temporary and permanent meteorological masts.

Subdivision for the purpose of construction, operation and maintenance of a substation may be required.

### 2.3 Previous Investigations

In 2021, Austral Archaeology Pty Ltd (Austral) was engaged by Spark Renewables to provide heritage advice for the project. This advice was intended to assist Spark Renewables in understanding the Aboriginal and non-Aboriginal heritage sensitivity and constraints which may be present in the study area. The brief report outlined a desktop review of previous major archaeological studies and created a predictive model for the study area. The report outlines some 82 Aboriginal archaeological objects, sites and/or places were found within 50 km of the study area; and one was within its boundary (and consisting of an undefined stone artefact site) (Plate 2.1). While previous investigations extending back to the 1980s demonstrated that hearths, earth mounds, potentially culturally modified trees, and various densities of stone artefact material have been documented. It was considered unlikely that art sites, grinding grooves, stone quarries or stone arrangements are present in the study area given the characteristics of the landscape.

Austral subsequently developed a predictive model of the site, which hypothesised that Aboriginal heritage sites are most likely to occur between 40 and 400 metres from water, located on the Murrumbidgee Scalded Plains soil landscape and the Murrumbidgee Source-bordering Dunes soil landscapes (Plate 2.2).

Following this review, Austral recommended that a formal ACHA be undertaken to further inform the project. This includes the need for consultation with the local Aboriginal community, in accordance with the *Aboriginal Cultural Heritage Consultation Requirements for proponents*.

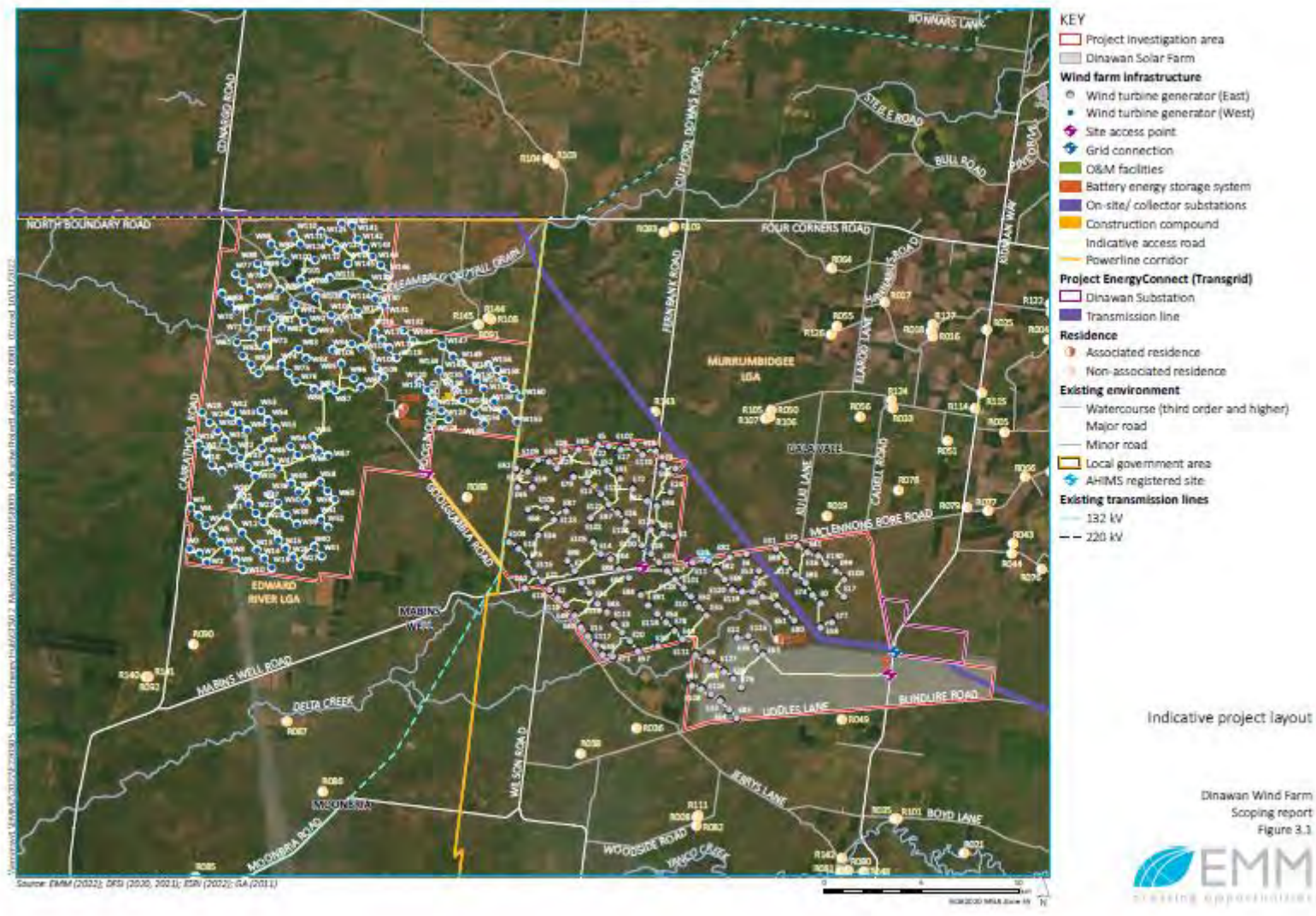
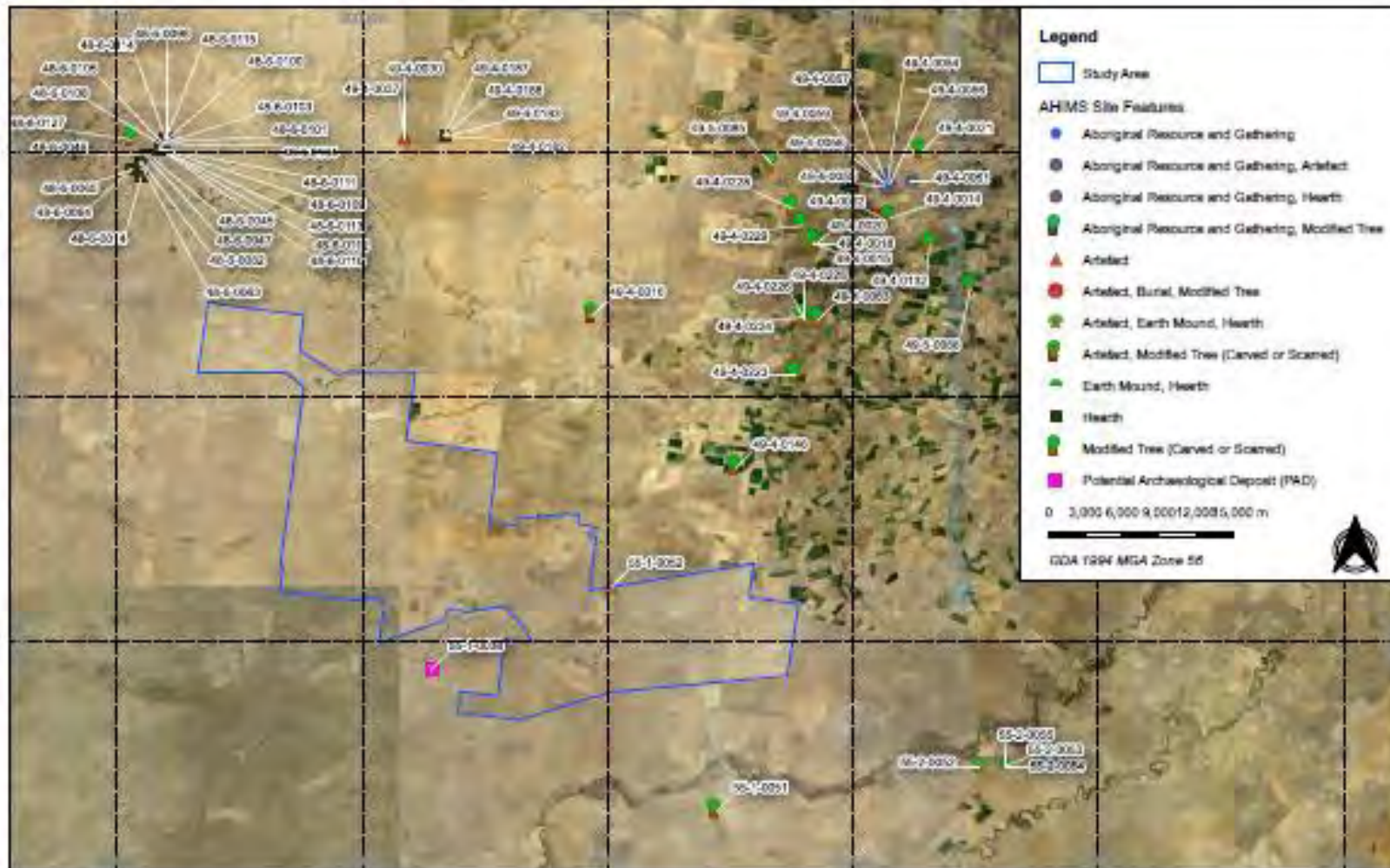


Figure 2.1 Project elements



**Figure 3 AHIMS site locations in relation to the study area**

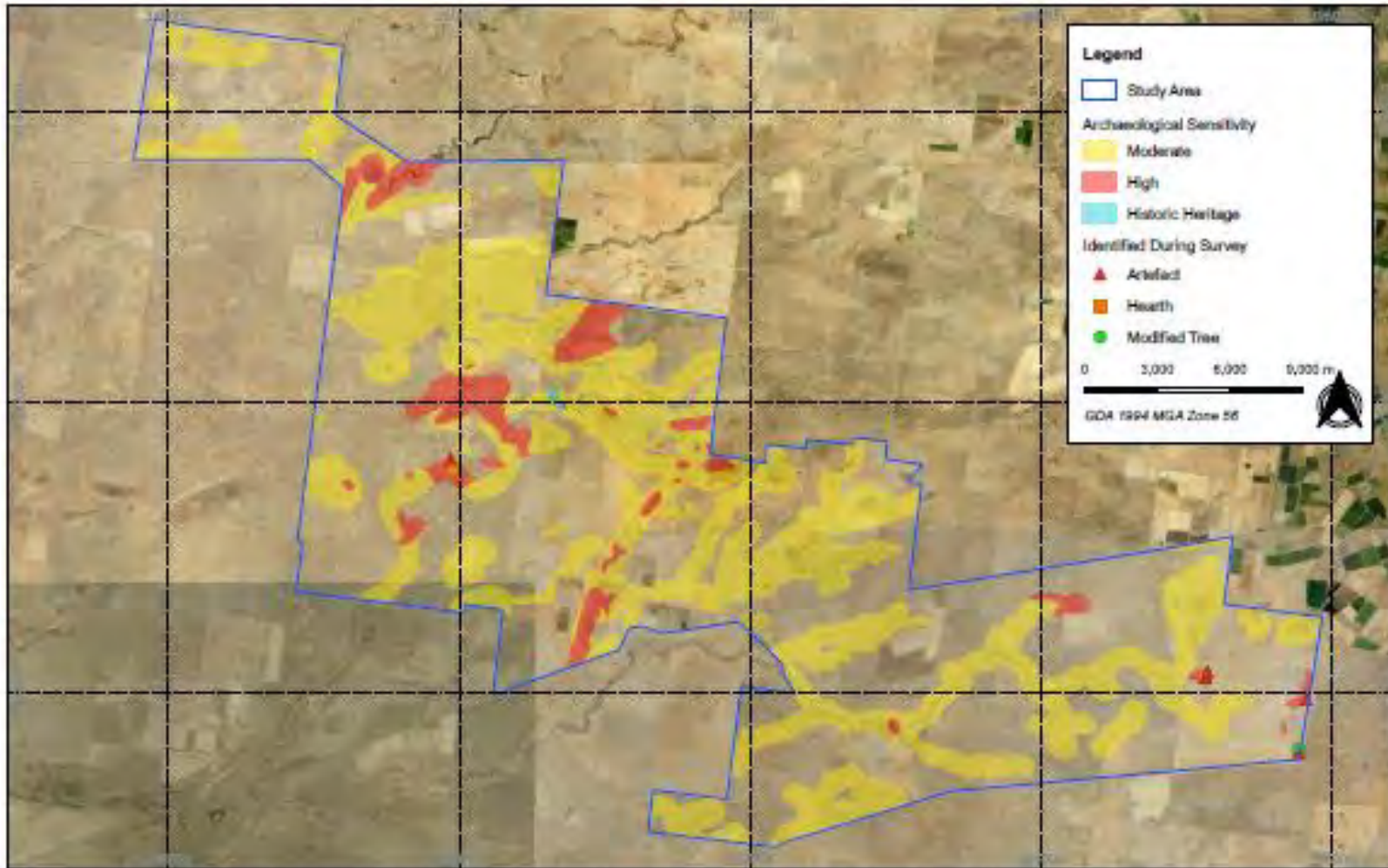
21101 Dinawan Energy Hub

Source: NSW LPI, AHIMS

Drawn by: WA Date: 2021-08-25



Plate 2.1 The AHIMS data as presented in Austral's (2021) initial assessment of the study area.



**Figure 7 Archaeological sensitivity evident within the study area with ground truthing**

21101 - Dinawan Energy Hub ACHDDA

Source: NSW LPI Aerial

Drawn by: WA Date: 2021-09-28



Plate 2.2 An archaeological predictive model of the study area as proposed by Austral (2021).

### 3 Aboriginal Stakeholder engagement

In accordance with the consultation process, EMM contacted a number of State and Commonwealth government organisations to provide information on Aboriginal individuals and organisations known to participate in cultural heritage management in the relevant LGAs. This was undertaken in November and December 2022. Once this information was obtained, a process of notifying these individuals and organisations was undertaken. This included distribution of letters advising them of the project in early December 2022, and publication of the project in several newspapers across the project study area and nationally.

Following this notification process undertaken between 9 December 2022 and 1 January 2023, the following Aboriginal stakeholders have expressed an interest in being involved in the project:

- Griffith Local Aboriginal Land Council;
- Bundyi Cultural Knowledge and Tours;
- Yarkuwa Indigenous Knowledge Centre;
- Bidya Marra Consultancy;
- Bangarang Aboriginal Corporation;
- Roley Williams; and
- Kevin Atkinson.

In accordance with Heritage NSW guidelines, these stakeholders are referred to as Registered Aboriginal Parties (RAPs) in subsequent documentation and communication for the project.

The roles, functions and responsibilities of all stakeholders involved in the consultation process are outlined in Table 3.1.

The information and feedback relevant to this project assessment we are currently requesting from RAPs is detailed in Section 5 of this letter.

**Table 3.1** Roles and responsibilities

RAPs	<p>Provide cultural perspectives, views, knowledge and advice to EMM.</p> <p>Indicate areas of cultural significance.</p> <p>Provide Aboriginal sites representatives for archaeological fieldwork (if desired, and representatives are suitably qualified and insured).</p> <p>Have an awareness and understanding of the commercial environment and constraints in which the applicant operates.</p> <p>Demonstrate awareness and understanding of the opportunities to provide input into the ACHA and management recommendations for the continued design, construction and operation of the project.</p> <p>Identify, raise, and discuss cultural concerns, perspectives and assessment requirements (if any).</p>
EMM	<p>Undertake the ACHA in accordance with the relevant policies, legislation and guidelines, including coordinating and directing the fieldwork.</p> <p>Facilitate the Aboriginal consultation process.</p> <p>Consider the cultural perspectives, views, knowledge and advice of the RAPs in assessing cultural significance and developing management measures.</p> <p>Provide clear management measures that comply with relevant legislation, guidelines and significance.</p>

**Table 3.1**      **Roles and responsibilities**

---

All stakeholders	Mutual respect (each person has the right to have a say and be heard) Communicate in a professional manner.
------------------	--

---

## 4 Assessment methodology

### 4.1 Overview

As the project is declared as SSD under Part 4 (Division 4.7) of the EP&A Act, additional approvals for impacts to Aboriginal Heritage typically required under the *National Parks and Wildlife Act 1974* do not apply. However, the SEARs for the project, issued on 14 December 2022, require that an assessment of impacts to Aboriginal cultural heritage items (ie an ACHA) be prepared for the project in accordance with the Heritage NSW guidelines. These typically include:

- *Code of Practice for Archaeological Investigations of Aboriginal Objects in NSW* (the Code of Practice) (DECCW 2010a);
- *Guide to investigating, assessing and reporting on Aboriginal cultural heritage in NSW* (DECCW 2010b); and
- *Aboriginal Consultation Requirements for Proponents 2010* (DECCW 2010c).

The purpose of the ACHA is to describe any Aboriginal cultural heritage sites and values within the study area, identify the potential impacts that the project may have on these sites and values, and detail mitigation measures for the avoidance, minimisation and management of any impacts to identified to Aboriginal cultural heritage sites and values. the preparation of the ACHA will involve:

- consultation with RAPs to identify socio-cultural values of the project study area and places of special significance that should be considered.
- a review of past Aboriginal heritage reports covering the study area to further understand the location, nature and survivability of cultural materials in a given area, and how this may extrapolate into a project study area;
- a review of the existing environment and environmental characteristics of the project footprint to identify past Aboriginal resources and suitable occupation areas. The presence of certain landforms and landscapes are critical in determining the potential presence of Aboriginal cultural materials (e.g. proximity to water), while the last 200 years of activity often have resulted in disturbance and loss of such materials. This review will provide an understanding of both the current conditions, but also the historical evolution of the project study area;
- archaeological field survey to ground-truth the predictive model, and to identify previously documented and undocumented cultural heritage;
- archaeological test excavation of areas of potential archaeological deposits (PAD) and based on the findings of the archaeological survey and existing information (Plate 2.2);
- an assessment of significance for Aboriginal cultural heritage sites values in the project study area (with input from the registered Aboriginal stakeholders);
- an assessment of the potential impacts that construction and operation of the project may affect Aboriginal cultural heritage sites and values in the project study area; and

- development of mitigation measures based on the results of the impact assessment and input from registered Aboriginal stakeholders during the consultation process and particularly from the draft ACHA review period. The mitigation measures would detail how the project would aim to avoid, minimise and manage the potential impacts of the project on Aboriginal cultural sites and values in the project study area.

## 4.2 Archaeological field survey

Archaeological field survey of the study area will be undertaken to identify any extant Aboriginal objects or sites and cultural values present. Field survey will be attempted across the entire study area and focus on those landforms that the predictions outlined in Section 2.3 (and subsequent desktop information) indicate have the highest potential for cultural materials to be present. Given the large size, it is probable that the entire study area may not be achieved in the proposed field program, and where this eventuates focus on the proposed impact footprints would be prioritised.

Surface investigation will consist of the survey team evenly spaced (10-20 m apart) walking transects across accessible parts of the study area. At this stage, a team of 5-7 people are proposed to undertake this work for a period of up to four weeks. Assuming 8-10 km per day is investigated, this would total transects of 160-200 km across the study area. Following these investigations, consideration of whether additional time is required prior to, or following, the EIS if substantive areas remain un-investigated at the of the proposed program.

The focus of the archaeological field survey will be to both investigate soil exposures for extant Aboriginal objects and identify landforms that have potential for cultural material to be present (either in surface or subsurface deposits). A focus will also be on other site types, with hearths, modified trees, shell middens and fish traps all known to be present in the region. All Aboriginal objects and/or landforms of interest would be mapped and documented using hand-held GPS, photographs, sketches and/or written description.

Where possible, a significant focus of the survey will be to discuss intangible values associated with the project study area, such as connection to other cultural places, stories, view-lines, contemporary values, etc.

The archaeological field survey will be undertaken in accordance with Requirements 5 to 10 of the Code of Practice. In summary, the Code of Practice requires the following general methodology:

- Pedestrian survey of the project study area.
- Recording of beginning and end points of transects or the boundaries of survey units, and the spacing between survey personnel.
- Recording of landform, soil information, land surface, vegetation conditions, visibility and exposure, and survey coverage.
- Recording of any identified Aboriginal sites identified according to Requirements 6-8, and recording of any identified Aboriginal objects in accordance with Requirements 18-24 of the Code of Practice. This would include the spatial location, photographs and sketches, and written description of any identified sites, such as culturally modified trees, artefact sites, etc.
- If any Aboriginal objects and/or sites are identified in the course of the survey, site cards will be completed and submitted to the AHIMS registrar.
- In the event of Aboriginal heritage being identified within the project footprint, undertake discussions on site as to the potential further investigation and/or management of these finds. Where sites are considered of high archaeological and/or cultural value, further characterisation, consideration of avoidance and re-design would be explored with the registered Aboriginal parties. Appropriate mitigation measures would be developed in consultation with the Registered Aboriginal Parties and Heritage NSW for any potential unavoidable impacts.

### 4.3 Test excavations

The project has potential to disturb ground that intersects a number of landforms where buried cultural material is considered probable (Plate 2.2). These areas of sensitivity both proposed by Austral (2021) (Plate 2.2) and additional desktop information would be validated and refined by the field survey (Section 4.2). Subsequent areas of moderate and high archaeological potential that intersect with the proposed development footprint that are unable to be avoided would be subject to test excavations. The test excavations would consist of the following approach and methods:

All test excavations would adopt the Heritage NSW Code of Practice methods, and include the following:

- all test excavation pits would be spatially located using a differential GPS device, which would also provide elevation data;
- manual excavation of 0.25m<sup>2</sup> (50 x 50 cm) test pits in a systematic grid across areas of archaeological interest within the impact footprint. The spatial resolution of the grid would be dependent on on-ground conditions but would typically have test pits between 10-40 m apart, with high resolution in areas of identified cultural materials and/or high potential, with lower resolution in areas of moderate potential. Additional in-filling of this initial grid of test pits and/or the expansion of test pits (up to 3m<sup>2</sup>) may be undertaken to further resolve any uncertainties about the cultural deposits.;
- excavation would use hand tools. Excavation of the first unit would be in 5 cm spits, with subsequent excavation allowed in 10 cm spits or according to stratigraphy (whichever is smallest) depending on the results of the first unit. Manual excavation would continue to either: i) the base of the cultural deposits; ii) to the depth of the underlying geology; or iii) to the maximum depth possible via hand excavation (likely ~50 cm);
- sieving of all manually excavated material through a 5 mm sieve;
- reduced levels of the top and bottom of the test pit would be documented using a dumpy level against a known elevation. Other levels may be taken as required;
- soil profiles would be recorded in accordance with the Code of Practice, including scaled drawings, photographs, and written descriptions;
- soil samples may be collected for description, sedimentological and chronological analysis where such analysis is considered likely to contribute significant information; and excavation procedures and protocols may be modified at the discretion of the Excavation Director, in consultation with the Aboriginal stakeholders and the proponent as the conditions in the field and nature of the excavations develop. This includes the movement of test pits to avoid existing built structures, buried services and disturbances not identified during the desktop phase.

### 4.4 Timeframes

The following indicative timeframes would apply:

- Distribution of this document to registered Aboriginal stakeholders: **23 January 2023**
- Field survey of the study area: commence mid-late February 2023
- If required: test excavations of the study area: March – April 2023
- Distribution of the draft ACHA report for RAP review and comment: June 2023
- Input into recommendations and review of draft report by RAPs: June 2023; and
- Report finalisation: July 2023.

## 5 What we need from you

In addition to the archaeological evidence described above, Aboriginal heritage incorporates a wide range of values such as stories, traditions and cultural practices. EMM welcomes advice from the Aboriginal community about cultural values (which might include archaeological sites or other types of values) relevant to the study area and its surrounds. EMM is relying on the Aboriginal community for advice on nonarchaeological and intangible Aboriginal values for the study area. We are happy to discuss any information which you are willing to share and will respect confidentiality where requested.

EMM would appreciate your feedback on the above methodology proposed for the investigation and assessment of the study area. In responding, please also consider the following questions:

- Are there any other knowledge-holders or traditional owner groups we should be contacting to obtain cultural information on this area?
- Are there any protocols in relation to community interaction and/or cultural heritage that you would like adopted during the project?
- Are you aware of any Aboriginal objects, places, sites or stories of cultural significance and/or importance that you are aware of within the study area? If so, please advise us how you wish them to be dealt with during the project.
- Are you aware of any past or current fishing and hunting activities within the project study area? Do you have any views on how these should be managed into the future?
- Is the information you are providing sensitive, gender specific, etc? If so, how would you like the information you provide to EMM to be managed? Noting that some documentation for the ACHA process will be required.
- Do you require any further information prior to EMM proceeding with the ACHA investigations?
- In your response, can you please also clearly identify who you would like EMM to talk to within your organisation, and provide contact details for these individuals. Please also ensure your preferred method of communication (eg telephone call, e-mail, letter etc) is highlighted for subsequent stages of the project.

## 6 Closing

We look forward to receiving any response your organisation wishes to make about the proposed method by **20 February 2023** (28 days from distribution). Your response will be documented and considered in the assessment. Most importantly, your cultural information is also welcome within this timeframe; but it can also be submitted up until the completion of the draft ACHA.

Please feel free to contact me with any questions.

Yours sincerely



**Dr Alan Williams FSA FRSA MAACAI**  
Associate Director  
[awilliams@emmconsulting.com.au](mailto:awilliams@emmconsulting.com.au)

## Dinawan Energy Hub Project - Wind Farm - Stage 2/3 Consultation

Morgan Wilcox <[mwilcox@emmconsulting.com.au](mailto:mwilcox@emmconsulting.com.au)>

Mon 1/23/2023 5:27 PM

To: 'griffllalc@bigpond.com' <[griffllalc@bigpond.com](mailto:griffllalc@bigpond.com)>

Cc: Alan Williams <[awilliams@emmconsulting.com.au](mailto:awilliams@emmconsulting.com.au)>

 1 attachments (729 KB)

E220305\_Methods\_Wind\_V1.0\_Final.pdf;

Dear Griffith LALC,

Thank you for registering to be consulted for the Dinawan Energy Hub Project.

The project comprises two separate (but related) development applications: a solar farm; and a wind farm.

The attached document relates to the **proposed wind farm**.

This document forms part of the formal Aboriginal consultation requirements for the project, as described in sections 4.2 (Stage 2) and 4.3 (Stage 3) of the *Aboriginal Cultural Heritage Consultation Requirements for Proponents 2010* (DECCW 2010).

Written feedback can be provided to:

Dr Alan Williams

1/20 Chandos Street, St Leonards, NSW 2065

[awilliams@emmconsulting.com.au](mailto:awilliams@emmconsulting.com.au)

We look forward to receiving any response your organisation wishes to make about the proposed method by **20 February 2023** (28 days from distribution). Your response will be documented and considered in the assessment. Most importantly, your cultural information is also welcome within this timeframe; but it can also be submitted up until the completion of the draft ACHA.

Kind regards,

Morgan

### Morgan Wilcox

Associate Archaeologist / Aboriginal Heritage Team Lead  
Bushfire, Ecology, Heritage and Spatial Solutions Division



**T** 02 4907 4800

**M** 0436 443 205

**D** 02 4907 4821

 Connect with us

**NEWCASTLE | Level 3, 175 Scott Street, Newcastle NSW 2300**

[Please consider the environment before printing my email.](#)

*This email and any files transmitted with it are confidential and are only to be read or used by the intended recipient as it may contain confidential information. Confidentiality or privilege is not waived or lost by erroneous transmission. If you have received this email in error, or are not the intended recipient, please notify the sender immediately and delete this email from your computer. You must not disclose, distribute, copy or use the information herein if you are not the intended recipient.*

## Dinawan Energy Hub Project - Wind Farm - Stage 2/3 Consultation

Morgan Wilcox <[mwilcox@emmconsulting.com.au](mailto:mwilcox@emmconsulting.com.au)>

Mon 1/23/2023 5:28 PM

To: [david.crew@yarkuwa.org.au](mailto:david.crew@yarkuwa.org.au) <[david.crew@yarkuwa.org.au](mailto:david.crew@yarkuwa.org.au)>

Cc: Alan Williams <[awilliams@emmconsulting.com.au](mailto:awilliams@emmconsulting.com.au)>

 1 attachments (729 KB)

E220305\_Methods\_Wind\_V1.0\_Final.pdf;

Dear David (Yarkuwa Indigenous Knowledge Centre),

Thank you for registering to be consulted for the Dinawan Energy Hub Project.

The project comprises two separate (but related) development applications: a solar farm; and a wind farm.

The attached document relates to the **proposed wind farm**.

This document forms part of the formal Aboriginal consultation requirements for the project, as described in sections 4.2 (Stage 2) and 4.3 (Stage 3) of the *Aboriginal Cultural Heritage Consultation Requirements for Proponents 2010* (DECCW 2010).

Written feedback can be provided to:

Dr Alan Williams

1/20 Chandos Street, St Leonards, NSW 2065

[awilliams@emmconsulting.com.au](mailto:awilliams@emmconsulting.com.au)

We look forward to receiving any response your organisation wishes to make about the proposed method by **20 February 2023** (28 days from distribution). Your response will be documented and considered in the assessment. Most importantly, your cultural information is also welcome within this timeframe; but it can also be submitted up until the completion of the draft ACHA.

Kind regards,

Morgan

### Morgan Wilcox

Associate Archaeologist / Aboriginal Heritage Team Lead  
Bushfire, Ecology, Heritage and Spatial Solutions Division



**T** 02 4907 4800

**M** 0436 443 205

**D** 02 4907 4821

 Connect with us

**NEWCASTLE | Level 3, 175 Scott Street, Newcastle NSW 2300**

[Please consider the environment before printing my email.](#)

*This email and any files transmitted with it are confidential and are only to be read or used by the intended recipient as it may contain confidential information. Confidentiality or privilege is not waived or lost by erroneous transmission. If you have received this email in error, or are not the intended recipient, please notify the sender immediately and delete this email from your computer. You must not disclose, distribute, copy or use the information herein if you are not the intended recipient.*

## Dinawan Energy Hub Project - Wind Farm - Stage 2/3 Consultation

Morgan Wilcox <[mwilcox@emmconsulting.com.au](mailto:mwilcox@emmconsulting.com.au)>

Mon 1/23/2023 5:29 PM

To: Mark Saddler <[marksad@live.com.au](mailto:marksad@live.com.au)>

Cc: Alan Williams <[awilliams@emmconsulting.com.au](mailto:awilliams@emmconsulting.com.au)>

 1 attachments (729 KB)

E220305\_Methods\_Wind\_V1.0\_Final.pdf;

Dear Mark (Bundy Cultural Knowledge and Tours),

Thank you for registering to be consulted for the Dinawan Energy Hub Project.

The project comprises two separate (but related) development applications: a solar farm; and a wind farm.

The attached document relates to the **proposed wind farm**.

This document forms part of the formal Aboriginal consultation requirements for the project, as described in sections 4.2 (Stage 2) and 4.3 (Stage 3) of the *Aboriginal Cultural Heritage Consultation Requirements for Proponents 2010* (DECCW 2010).

Written feedback can be provided to:

Dr Alan Williams

1/20 Chandos Street, St Leonards, NSW 2065

[awilliams@emmconsulting.com.au](mailto:awilliams@emmconsulting.com.au)

We look forward to receiving any response your organisation wishes to make about the proposed method by **20 February 2023** (28 days from distribution). Your response will be documented and considered in the assessment. Most importantly, your cultural information is also welcome within this timeframe; but it can also be submitted up until the completion of the draft ACHA.

Kind regards,

Morgan

### Morgan Wilcox

Associate Archaeologist / Aboriginal Heritage Team Lead  
Bushfire, Ecology, Heritage and Spatial Solutions Division



**T** 02 4907 4800

**M** 0436 443 205

**D** 02 4907 4821



Connect with us

**NEWCASTLE | Level 3, 175 Scott Street, Newcastle NSW 2300**

[Please consider the environment before printing my email.](#)

*This email and any files transmitted with it are confidential and are only to be read or used by the intended recipient as it may contain confidential information. Confidentiality or privilege is not waived or lost by erroneous transmission. If you have received this email in error, or are not the intended recipient, please notify the sender immediately and delete this email from your computer. You must not disclose, distribute, copy or use the information herein if you are not the intended recipient.*

## Dinawan Energy Hub Project - Wind Farm - Stage 2/3 Consultation

Morgan Wilcox <[mwilcox@emmconsulting.com.au](mailto:mwilcox@emmconsulting.com.au)>

Mon 1/23/2023 5:29 PM

To: 'williamsroley14@gmail.com' <[williamsroley14@gmail.com](mailto:williamsroley14@gmail.com)>

Cc: Alan Williams <[awilliams@emmconsulting.com.au](mailto:awilliams@emmconsulting.com.au)>

 1 attachments (729 KB)

E220305\_Methods\_Wind\_V1.0\_Final.pdf;

Dear Roley,

Thank you for registering to be consulted for the Dinawan Energy Hub Project.

The project comprises two separate (but related) development applications: a solar farm; and a wind farm.

The attached document relates to the **proposed wind farm**.

This document forms part of the formal Aboriginal consultation requirements for the project, as described in sections 4.2 (Stage 2) and 4.3 (Stage 3) of the *Aboriginal Cultural Heritage Consultation Requirements for Proponents 2010* (DECCW 2010).

Written feedback can be provided to:

Dr Alan Williams

1/20 Chandos Street, St Leonards, NSW 2065

[awilliams@emmconsulting.com.au](mailto:awilliams@emmconsulting.com.au)

We look forward to receiving any response your organisation wishes to make about the proposed method by **20 February 2023** (28 days from distribution). Your response will be documented and considered in the assessment. Most importantly, your cultural information is also welcome within this timeframe; but it can also be submitted up until the completion of the draft ACHA.

Kind regards,

Morgan

### Morgan Wilcox

Associate Archaeologist / Aboriginal Heritage Team Lead  
Bushfire, Ecology, Heritage and Spatial Solutions Division



**T** 02 4907 4800

**M** 0436 443 205

**D** 02 4907 4821

 Connect with us

**NEWCASTLE | Level 3, 175 Scott Street, Newcastle NSW 2300**

[Please consider the environment before printing my email.](#)

*This email and any files transmitted with it are confidential and are only to be read or used by the intended recipient as it may contain confidential information. Confidentiality or privilege is not waived or lost by erroneous transmission. If you have received this email in error, or are not the intended recipient, please notify the sender immediately and delete this email from your computer. You must not disclose, distribute, copy or use the information herein if you are not the intended recipient.*

## Dinawan Energy Hub Project - Wind Farm - Stage 2/3 Consultation

Morgan Wilcox <[mwilcox@emmconsulting.com.au](mailto:mwilcox@emmconsulting.com.au)>

Mon 1/23/2023 5:30 PM

To: [admin@bacch.org.au](mailto:admin@bacch.org.au) <[admin@bacch.org.au](mailto:admin@bacch.org.au)>

Cc: Alan Williams <[awilliams@emmconsulting.com.au](mailto:awilliams@emmconsulting.com.au)>

 1 attachments (729 KB)

E220305\_Methods\_Wind\_V1.0\_Final.pdf;

Dear Kim (Bangarang Aboriginal Corporation),

Thank you for registering to be consulted for the Dinawan Energy Hub Project.

The project comprises two separate (but related) development applications: a solar farm; and a wind farm.

The attached document relates to the **proposed wind farm**.

This document forms part of the formal Aboriginal consultation requirements for the project, as described in sections 4.2 (Stage 2) and 4.3 (Stage 3) of the *Aboriginal Cultural Heritage Consultation Requirements for Proponents 2010* (DECCW 2010).

Written feedback can be provided to:

Dr Alan Williams

1/20 Chandos Street, St Leonards, NSW 2065

[awilliams@emmconsulting.com.au](mailto:awilliams@emmconsulting.com.au)

We look forward to receiving any response your organisation wishes to make about the proposed method by **20 February 2023** (28 days from distribution). Your response will be documented and considered in the assessment. Most importantly, your cultural information is also welcome within this timeframe; but it can also be submitted up until the completion of the draft ACHA.

Kind regards,

Morgan

### Morgan Wilcox

Associate Archaeologist / Aboriginal Heritage Team Lead  
Bushfire, Ecology, Heritage and Spatial Solutions Division



T 02 4907 4800

M 0436 443 205

D 02 4907 4821

 Connect with us

**NEWCASTLE | Level 3, 175 Scott Street, Newcastle NSW 2300**

[Please consider the environment before printing my email.](#)

*This email and any files transmitted with it are confidential and are only to be read or used by the intended recipient as it may contain confidential information. Confidentiality or privilege is not waived or lost by erroneous transmission. If you have received this email in error, or are not the intended recipient, please notify the sender immediately and delete this email from your computer. You must not disclose, distribute, copy or use the information herein if you are not the intended recipient.*

## Dinawan Energy Hub Project - Wind Farm - Stage 2/3 Consultation

Morgan Wilcox <[mwilcox@emmconsulting.com.au](mailto:mwilcox@emmconsulting.com.au)>

Mon 1/23/2023 5:30 PM

To: [kevin.a@ahvic.org.au](mailto:kevin.a@ahvic.org.au) <[kevin.a@ahvic.org.au](mailto:kevin.a@ahvic.org.au)>

Cc: Alan Williams <[awilliams@emmconsulting.com.au](mailto:awilliams@emmconsulting.com.au)>

 1 attachments (729 KB)

E220305\_Methods\_Wind\_V1.0\_Final.pdf;

Dear Kevin,

Thank you for registering to be consulted for the Dinawan Energy Hub Project.

The project comprises two separate (but related) development applications: a solar farm; and a wind farm.

The attached document relates to the **proposed wind farm**.

This document forms part of the formal Aboriginal consultation requirements for the project, as described in sections 4.2 (Stage 2) and 4.3 (Stage 3) of the *Aboriginal Cultural Heritage Consultation Requirements for Proponents 2010* (DECCW 2010).

Written feedback can be provided to:

Dr Alan Williams

1/20 Chandos Street, St Leonards, NSW 2065

[awilliams@emmconsulting.com.au](mailto:awilliams@emmconsulting.com.au)

We look forward to receiving any response your organisation wishes to make about the proposed method by **20 February 2023** (28 days from distribution). Your response will be documented and considered in the assessment. Most importantly, your cultural information is also welcome within this timeframe; but it can also be submitted up until the completion of the draft ACHA.

Kind regards,

Morgan

### Morgan Wilcox

Associate Archaeologist / Aboriginal Heritage Team Lead  
Bushfire, Ecology, Heritage and Spatial Solutions Division



**T** 02 4907 4800

**M** 0436 443 205

**D** 02 4907 4821

 Connect with us

**NEWCASTLE | Level 3, 175 Scott Street, Newcastle NSW 2300**

[Please consider the environment before printing my email.](#)

*This email and any files transmitted with it are confidential and are only to be read or used by the intended recipient as it may contain confidential information. Confidentiality or privilege is not waived or lost by erroneous transmission. If you have received this email in error, or are not the intended recipient, please notify the sender immediately and delete this email from your computer. You must not disclose, distribute, copy or use the information herein if you are not the intended recipient.*

## Dinawan Energy Hub Project - Wind Farm - Stage 2/3 Consultation

Morgan Wilcox <[mwilcox@emmconsulting.com.au](mailto:mwilcox@emmconsulting.com.au)>

Mon 1/23/2023 5:28 PM

To: [ingram.james1959@gmail.com](mailto:ingram.james1959@gmail.com) <[ingram.james1959@gmail.com](mailto:ingram.james1959@gmail.com)>

Cc: Alan Williams <[awilliams@emmconsulting.com.au](mailto:awilliams@emmconsulting.com.au)>

 1 attachments (729 KB)

E220305\_Methods\_Wind\_V1.0\_Final.pdf;

Dear James (Bidya Marra Consultancy),

Thank you for registering to be consulted for the Dinawan Energy Hub Project.

The project comprises two separate (but related) development applications: a solar farm; and a wind farm.

The attached document relates to the **proposed wind farm**.

This document forms part of the formal Aboriginal consultation requirements for the project, as described in sections 4.2 (Stage 2) and 4.3 (Stage 3) of the *Aboriginal Cultural Heritage Consultation Requirements for Proponents 2010* (DECCW 2010).

Written feedback can be provided to:

Dr Alan Williams

1/20 Chandos Street, St Leonards, NSW 2065

[awilliams@emmconsulting.com.au](mailto:awilliams@emmconsulting.com.au)

As previously discussed with Alan, can you please forward the attached information on to Bruce Crowe, Jason Crowe, Joel Crowe, Mitchell Crowe, Brandon Crowe, and Robert Penngelly.

We look forward to receiving any response your organisation wishes to make about the proposed method by **20 February 2023** (28 days from distribution). Your response will be documented and considered in the assessment. Most importantly, your cultural information is also welcome within this timeframe; but it can also be submitted up until the completion of the draft ACHA.

Kind regards,

Morgan

### Morgan Wilcox

Associate Archaeologist / Aboriginal Heritage Team Lead  
Bushfire, Ecology, Heritage and Spatial Solutions Division



T 02 4907 4800

M 0436 443 205

D 02 4907 4821



Connect with us

**NEWCASTLE | Level 3, 175 Scott Street, Newcastle NSW 2300**

[Please consider the environment before printing my email.](#)

*This email and any files transmitted with it are confidential and are only to be read or used by the intended recipient as it may contain confidential information. Confidentiality or privilege is not waived or lost by erroneous transmission. If you have received this email in error, or are not the intended recipient, please notify the sender immediately and delete this email from your computer. You must not disclose, distribute, copy or use the information herein if you are not the intended recipient.*

## E220305 - Dinawan Wind Farm - ACH - Test excavation

Alan Williams <awilliams@emmconsulting.com.au>

Fri 7/14/2023 12:47 PM

To: Alan Williams <awilliams@emmconsulting.com.au>

Cc: Melanie Thomson <mthomson@emmconsulting.com.au>; David Richards <drichards@emmconsulting.com.au>

2 attachments (2 MB)

Figure 1 - G001\_PotentialTestExSites\_20230712\_02.pdf; E220305\_Methods\_Wind\_V1.0\_Final.pdf;

Dear All,

Thank you for your ongoing involvement with the proposed Dinawan Wind Farm.

As we mentioned during our previous Aboriginal focus group meeting/s, and various provided documentation, one of the aims of the survey is to identify the need for, and the location of, test excavations where sub-surface cultural material may be present. The field team has identified areas considered to have potential for subsurface material. EMM is currently working with Spark Renewables to confirm which of these can be avoided through project redesign; however, a test excavation program will be required in late July/early August.

The methodology for these works was outlined in our original methodology document in January (refer attached) and in discussions at the various meetings and during fieldwork. Potential excavation locations based on the current design are identified in the attached figure; however, these are likely to be refined further based on additional field survey outcomes and design changes.

Localised investigation of some of the identified sites, such as hearths may also be investigated in discussion with yourselves during the field program. The excavations would adopt Heritage NSW guidelines requirements and include small manually dug test pits across these areas, with sediment sieved through a mesh for cultural materials.

The team will be in touch to discuss the logistics of this component of work.

Happy to discuss

Thanks

Al

**Dr Alan Williams** FSA FRSA FRSN MAACAI MEIANZ

Technical Lead, Aboriginal Heritage | Associate Director



T 02 9493 9500  
M 0438 104 740  
LI [Connect on LinkedIn](#)  
emmconsulting.com.au

SYDNEY | Ground floor, 20 Chandos Street, St Leonards NSW 2065



Associate Investigator  
ARC Centre of Excellence for Australian Biodiversity  
and Heritage (CABAH)  
University of New South Wales  
Sydney, NSW 2052

Adjunct Senior Lecturer  
School of Biological, Earth and Environmental Sciences  
University of New South Wales,  
Sydney, NSW 2052

Industry Fellow  
Institute of Sustainable Futures  
University Technology Sydney  
Ultimo, NSW 2007



I work flexibly. I'm sending you this message now because it's a good time for me, but do not expect you to read, respond or action it outside your regular hours

[Please consider the environment before printing my email.](#)

*This email and any files transmitted with it are confidential and are only to be read or used by the intended recipient as it may contain confidential information. Confidentiality or privilege is not waived or lost by erroneous transmission. If you have received this email in error, or are not the intended recipient, please notify the sender immediately and delete this email from your computer. You must not disclose, distribute, copy or use the information herein if you are not the intended recipient.*

## E220305 - Dinawan Wind Farm - ACH - Test excavation

Alan Williams <awilliams@emmconsulting.com.au>

Thu 7/13/2023 9:05 PM

To: OEH HD Heritage Mailbox <HERITAGEMailbox@environment.nsw.gov.au>

Cc: David Richards <drichards@emmconsulting.com.au>; Laessa Barry <lbarry@emmconsulting.com.au>; Melanie Thomson <mthomson@emmconsulting.com.au>

2 attachments (2 MB)

Figure 1 - G001\_PotentialTestExSites\_20230712\_02.pdf; E220305\_Methods\_Wind\_V1.0\_Final.pdf;

Dear Kym, Nic and ACH Team,

In accordance with Requirement 15 of the Code of Practice for Archaeological Investigations of Aboriginal Objects in NSW, we wish to advise that EMM Consulting Pty Ltd is proposing to undertake Aboriginal archaeological test excavations for Dinawan Wind Farm (SSD- 50725708) between 31 July 2023 and mid-August 2023.

Further details of these excavations are included in the attached documentation (refer Section 4.3 provided to the RAPs on 23 January 2023) and supplemented with the attached figure on 13 July 2023, which identifies potential extent of test excavation within the development corridor.

Test pits may also be undertaken at select Aboriginal sites identified within the development corridor to confirm validity of some site types should it be required.

- Happy to discuss

- Thanks

AI

**Dr Alan Williams** FSA FRSA FRSN MAACAI MEIANZ

Technical Lead, Aboriginal Heritage | Associate Director



T 02 9493 9500  
M 0438 104 740  
LI [Connect on LinkedIn](#)  
emmconsulting.com.au


SYDNEY | Ground floor, 20 Chandos Street, St Leonards NSW 2065



Associate Investigator  
ARC Centre of Excellence for Australian Biodiversity  
and Heritage (CABAH)  
University of New South Wales  
Sydney, NSW 2052

Adjunct Senior Lecturer  
School of Biological, Earth and Environmental Sciences  
University of New South Wales,  
Sydney, NSW 2052

Industry Fellow  
Institute of Sustainable Futures  
University Technology Sydney  
Ultimo, NSW 2007



I work flexibly. I'm sending you this message now because it's a good time for me, but do not expect you to read, respond or action it outside your regular hours

[Please consider the environment before printing my email.](#)

*This email and any files transmitted with it are confidential and are only to be read or used by the intended recipient as it may contain confidential information. Confidentiality or privilege is not waived or lost by erroneous transmission. If you have received this email in error, or are not the intended recipient, please notify the sender immediately and delete this email from your computer. You must not disclose, distribute, copy or use the information herein if you are not the intended recipient.*

## B.5 Stage 4 – Aboriginal feedback of the draft ACHA

See Section 3.4 for a summary of comments.

## RE: Dinawan Energy Hub | Wind Farm Draft ACHA



Taylor Reid

To  
Cc: ● Melanie Thomson; ○ Samuel Elias; ● David Richards; ○ Kate Cox; ● Alan Williams; ○ Julian Kasby; ○ Alexis Tubb  
Bcc: ○ griffalr@bigpond.com; ○ ingram.james1959@gmail.com; ○ david.crew@yarkuwa.org.au; ○ Mark Saddler; ○ williamsroley14@gmail.com; ○ kevin.a@ahvic.org.au; ○ gulpa@live.com; ○ jasonmatthews838@gmail.com

Reply Reply All Forward ...

Fri 3/05/2024 4:57 PM

Dinawan Energy Hub | AFG Meeting #5 | 8 May 2024  
Outlook item

Hi All,

This is a reminder that the comment period for the Dinawan Wind Farm draft ACHA closes on Monday 6 May, however the assessment and its outcomes will be discussed during the Aboriginal Focus Group (AFG) meeting next week on Wednesday 8 May 2024. I have attached the AFG meeting email provided by Sam a few weeks ago to this email.

Draft Wind ACHA can be downloaded here: <https://spaces.hightail.com/receive/cmsr2GBkOW>

I have an extended stint of fieldwork and leave starting next week, so if you have any questions or comments please contact Mel Thomson (0427 551 106) or Alan Williams (0438 104 740).

It has been a pleasure working with all of you, thank you so much for your efforts and shared knowledge, I look forward to working with you again soon.

Kind regards,

**Taylor Reid**

Senior Archaeologist – Ecolagical Heritage

T 02 4907 4800

M 0418 299 575

[www.emmconsulting.com.au](http://www.emmconsulting.com.au)

*I work flexibly. I'm sending you this message now because it's a good time for me, but do not expect you to read, respond or action it outside your regular hours.*

From: Taylor Reid

 Taylor Reid  
To  
Cc  Melanie Thomson;  Samuel Elias;  David Richards;  Kate Cox;  Alan Williams;  Julian Kasby;  Alexis Tubb  
Bcc  griffalac@bigpond.com;  ingram.james1959@gmail.com;  david.crew@yarkuwa.org.au;  Mark Saddler;  williamsroley14@gmail.com;  kevin.a@ahvic.org.au;  gulpa@live.com;  jasonmatthews838@gmail.com

Dear All,

Thank you for your ongoing participation and engagement in the Aboriginal cultural heritage assessment (ACHA) associated with the Dinawan Energy Hub Wind Farm. It is with great pleasure that we can now provide you with a copy of the draft ACHA, for your review.

Overall, the findings largely conformed with the regional model, with the field investigations resulting in the identification of 32 previously undocumented Aboriginal objects and/or sites, comprising stone artefact scatters, hearths, culturally modified trees including two potential ring trees, and a potential women's site. Discussions throughout the field investigations and project redesign have resulted in the avoidance of the majority of these sites, including the two potential ring trees, nearly all hearth sites and culturally modified trees, the key cultural components of the potential women's site, and the large sand dune with artefacts and hearths in the centre of the western project area. As indicated during the fieldwork program, recommendations have been provided for inclusion in the project approval to minimise and mitigate impacts to cultural heritage. These include the development of an Aboriginal Cultural Heritage Management Plan (ACHMP) to provide guidance around additional archaeological investigations and a procedure for the recovery of cultural materials where further avoidance of identified sites is not possible.

Due to the size, the draft report can be downloaded from the following link: <https://spaces.hightail.com/receive/dRrRGNY2rH>  
Please let me know if you have trouble accessing the link. We are happy to send out a hard copy of that's preferred, please just let us know and provide an up-to-date postal address.

At this stage, we will be looking to finalise the report on 6 May 2024. If you wish to provide input or comments, please can you do so by this date, or let us know if you require additional time.

If you have any questions or want to discuss, please give me a ring.

Kind regards,

**Taylor Reid**  
Senior Archaeologist – Ecology and Heritage



**EMM**  
Creating opportunities

**F** 02 4907 4800  
**M** 0418 299 575  
**LI** [Connect on LinkedIn](#)  
[emmconsulting.com.au](http://emmconsulting.com.au)

**NEWCASTLE | Awabakal Country, Level 3, 175 Scott Street, Newcastle NSW 2300**

*I work flexibly. I'm sending you this message now because it's a good time for me, but do not expect you to read, respond or action it outside your regular hours.*



[Please consider the environment before printing my email.](#)  
*This email and any files transmitted with it are confidential and are only to be read or used by the intended recipient as it may contain confidential information. Confidentiality or privilege is not waived or lost by erroneous transmission. If you have received this email in error, or are not the intended recipient, please notify the sender immediately and delete this email from your computer. You must not disclose, distribute, copy or use the information herein if you are not the intended recipient.*

---

**From:** Roley Williams <williamsroley14@gmail.com>  
**Sent:** Monday, 8 April 2024 10:10 PM  
**To:** Taylor Reid  
**Subject:** Re: Dinawan Energy Hub | Wind Farm Draft ACHA  
**Attachments:** image002.png

CAUTION: This email originated outside of the Organisation.

Thanks for the update Taylor, I would like a hard copy posted to me.  
Roley Williams



Cheers 👍

On Mon., 8 Apr. 2024, 3:33 pm Taylor Reid, <[treid@emmconsulting.com.au](mailto:treid@emmconsulting.com.au)> wrote:

Dear All,

Thank you for your ongoing participation and engagement in the Aboriginal cultural heritage assessment (ACHA) associated with the Dinawan Energy Hub Wind Farm. It is with great pleasure that we can now provide you with a copy of the draft ACHA, for your review.

Overall, the findings largely conformed with the regional model, with the field investigations resulting in the identification of 32 previously undocumented Aboriginal objects and/or sites, comprising stone artefact scatters, hearths, culturally modified trees including two potential ring trees, and a potential women's site. Discussions throughout the field investigations and project redesign have resulted in the avoidance of the majority of these sites, including the two potential ring trees, nearly all hearth sites and culturally modified trees, the key cultural components of the potential women's site, and the large sand dune with artefacts and hearths in the centre of the western project area. As indicated during the fieldwork program, recommendations have been provided for inclusion in the project approval to minimise and mitigate impacts to cultural heritage. These include the development of an Aboriginal Cultural Heritage Management Plan (ACHMP) to provide guidance around additional archaeological investigations and a procedure for the recovery of cultural materials where further avoidance of identified sites is not possible.

Due to the size, the draft report can be downloaded from the following link:  
<https://spaces.hightail.com/receive/dRrRGNY2rH>

Please let me know if you have trouble accessing the link. We are happy to send out a hard copy of that's preferred, please just let us know and provide an up-to-date postal address.

At this stage, we will be looking to finalise the report on 6 May 2024. If you wish to provide input or comments, please can you do so by this date, or let us know if you require additional time.

If you have any questions or want to discuss, please give me a ring.

Kind regards,

**Taylor Reid**

Senior Archaeologist – Ecology and Heritage

**T** 02 4907 4800



**M** 0418 299 575

**LI** [Connect on LinkedIn](#)

[emmconsulting.com.au](http://emmconsulting.com.au)

**NEWCASTLE | Awabakal Country, Level 3, 175 Scott Street, Newcastle NSW 2300**

*I work flexibly. I'm sending you this message now because it's a good time for me, but do not expect you to read, respond or action it outside your regular hours.*



Please consider the environment before printing my email.

*This email and any files transmitted with it are confidential and are only to be read or used by the intended recipient as it may contain confidential information. Confidentiality or privilege is not waived or lost by erroneous transmission. If you have received this email in error, or are not the intended recipient, please notify the sender immediately and delete this email from your computer. You must not disclose, distribute, copy or use the information herein if you are not the intended recipient.*

Message protected by MailGuard: e-mail anti-virus, anti-spam and content filtering.  
<https://www.mailguard.com.au/mg>

[Report this message as spam](#)

---

**From:** Debbie Isaacs  
**Sent:** Wednesday, 10 April 2024 12:07 PM  
**To:** Melanie Thomson; Taylar Reid; David Richards  
**Cc:** Danielle Winchester  
**Subject:** RE: E220305 Dinawan Wind - Mailing ACHA to RAP  
**Attachments:** RoutingLabel [REDACTED].pdf

Hi All,

Please see courier tracking information attached.

Best regards

**Debbie Isaacs**

Sydney Reception

T 02 9493 9500

[www.emmconsulting.com.au](http://www.emmconsulting.com.au)

---

**From:** Debbie Isaacs  
**Sent:** Wednesday, April 10, 2024 11:03 AM  
**To:** Melanie Thomson <mthomson@emmconsulting.com.au>; Taylar Reid <treid@emmconsulting.com.au>; David Richards <drichards@emmconsulting.com.au>  
**Cc:** Danielle Winchester <dwinchester@emmconsulting.com.au>  
**Subject:** E220305 Dinawan Wind - Mailing ACHA to RAP

Good morning all,

I have printed the ACHA, it was too large to bind as one document so I have bound the report and Appendixes as 2 separate documents.

In order for me to courier this to Roley could you please supply me with his best contact number and e-mail address and I will organise the courier collection today.

Thanks

**Debbie Isaacs**

Sydney Reception

T 02 9493 9500

LI [Connect on LinkedIn](#)

[reception@emmconsulting.com.au](mailto:reception@emmconsulting.com.au)

**SYDNEY | Gamaraigal Country, Ground floor, 20 Chandos Street, St Leonards NSW 2065**

*Note: My work days are Monday – Thursday.*



Please consider the environment before printing my email.

*This email and any files transmitted with it are confidential and are only to be read or used by the intended recipient as it may contain confidential information. Confidentiality or privilege is not waived or lost by erroneous transmission. If you have received this email in*

*error, or are not the intended recipient, please notify the sender immediately and delete this email from your computer. You must not disclose, distribute, copy or use the information herein if you are not the intended recipient.*

via EP2 to

Overnight Express

Sort  
Bin:

10-04-2024 1 of 1 Item Wt.:3.00Kg. Ex SW2

Does Not Contain Dangerous Goods

To: **ROLEY WILLIAMS**

From: EMM CONSULTING, 20 CHANDOS STREET, GROUND FLOOR, ST LEONARDS NSW  
Senders Ref: E220305 W46

Special Instructions:

CN: Itm: 1 of 1 T	Overnight Express Con Note Wt.: 3.00 Kg.  FROM: EMM CONSULTING 20 CHANDOS STREET GROUND FLOOR ST LEONARDS NSW 2065
----------------------------	--





will become  
**FedEx** Express<sup>®</sup>



Sender	Charge
EMM CONSULTING 20 CHANDOS STREET GROUND FLOOR ST LEONARDS NSW 2065 DEBBIE ISAACS 94939500	X

Receiver	Charge
[Redacted] [Redacted] [Redacted] ROLEY WILLIAMS	

Account to be charged

Service	Charge
Overnight Express	
Or Charge To (Third Party) or Special References/Surcharges	

Special Instructions
[Redacted]

Sender's References	Description of Goods	Items	Weight	cm	x	cm	x	cm	=	m <sup>3</sup>
E220305 W46	BOX	1	3.000	37.0	X	31.0	X	7.0	=	0.0080
<b>TOTAL</b>		1	3							0.0080 m <sup>3</sup>

**EXTENDED WARRANTY:**  
Automatic Transit Warranty (ATW)  
Unless you have previously elected to not have ATW with TNT, an ATW charge is added to the freight charge, and we agree to deliver the goods pursuant to clause 9 of our Standard Terms and Conditions of Contract. The maximum value for ATW is \$1,000.  
**TNT Extended Warranty (TEW)**  
If you require TEW please state the sum required and the class in the boxes below. (See clause 9 of our Standard Terms and Conditions of Contract). Requests for TEW in excess of \$10,000 require prior written approval from TNT. The maximum value for which we will extend the warranty is \$40,000. Call 13 11 50 for details.

Class	Sum Required

**-dangerous Goods:** If applicable complete sender's declaration for Dangerous Goods which is available on request.

Dangerous Goods enclosed Yes  No

Subject to the Terms and Conditions of Contract in your Agreement of Rates and Services, please accept the goods described above for carriage.

\_\_\_\_\_  
Sender's Signature                      Sender's Name (please print)                      Date

Driver's use only	
Pick Up	
Time	Date
Driver's Signature	
_____	

## B.6 Additional consultation

## Bundy Culture, RAP Report 22/01/2024

Mark Saddler [REDACTED]

Mon 1/22/2024 10:13 AM

To: Julian Kasby <julian.kasby@sparkrenewables.com>; Will Stone <Will.Stone@sparkrenewables.com>; Taylar Reid <treid@emmconsulting.com.au>; Alan Williams <awilliams@emmconsulting.com.au>

📎 1 attachments (2 MB)

22nd January 2024.pdf;

CAUTION: This email originated outside of the Organisation.

---

*Yamma Biyambul Mayiny (Hello all people)*

*Please find attached my report for my survey week last week at the Dinawan Wind Project.*

*Can you confirm receipt of this via a return email please ?*

***Guwayu (Safe Travels)***

***Mark Saddler,  
Cultural Awareness,  
School & Tour Programs,  
Bundy Cultural Tours,***

***Web Page:***

***[www.bundyculture.com.au](http://www.bundyculture.com.au)***

***Facebook Page:***

***<https://www.facebook.com/WiradjuriMob/>***

***You Tube Channel:***

***[https://www.youtube.com/channel/UCqQObJ3e8u\\_WoV7N9xZ2JzA](https://www.youtube.com/channel/UCqQObJ3e8u_WoV7N9xZ2JzA)***

***"I respectfully acknowledge the traditional custodians of my land, The Wiradjuri people"***

***"Always Was, Always Will Be"***

Message protected by MailGuard: e-mail anti-virus, anti-spam and content filtering.

<https://www.mailguard.com.au/mg>

[Report this message as spam](#)



### ***Further Test Pits and Survey Work.***

*With regards to my survey with EMM during my work last week, we inspected several very large areas in preparation for the proposed Dinawan Wind Farm. The following dot points are some issues I will raise with EMM and also Spark Renewables.*

- *I request that extensive test pits and excavation be done on a very sensitive site that we found and recorded last week. The site comprises of at least 5 Wiiny Ngurang (Fire Camps) "Hearths" and several artefacts. This area is of high sensitivity to our Wiradjuri people and needs to have further testing and survey done. See "Map 1 Test Pit Area" (Page 3)*

*GPS Location 55H 375930 6125568*

- *Also, further walking survey to be done in the same area of highly sensitive area. See Map 2 (Page 3)*

*GPS Location 55H 375930 6125568*

- *Re-survey area, See Map 3 (Page 4) Due to very poor ground visibility and the fact that at least 2 Hearths were located and reported in this area (these where found on the exposed areas) this area needs to be surveyed when the ground cover is slashed, or when the vegetation has thinned out.*

*GPS Location 55H 358350 6132405*

*I also would say that I'm very proud that Spark Renewables are taking great care to listen to the information being supplied from EMM and also from our RAPs with regards to the protection of very significant Wiradjuri areas and items.*

*Thank you for your "Yindyamarra" (Respect)*

*Guwayu (safe travels)*

*Mark Saddler*

*Bundy Culture (RAP)*



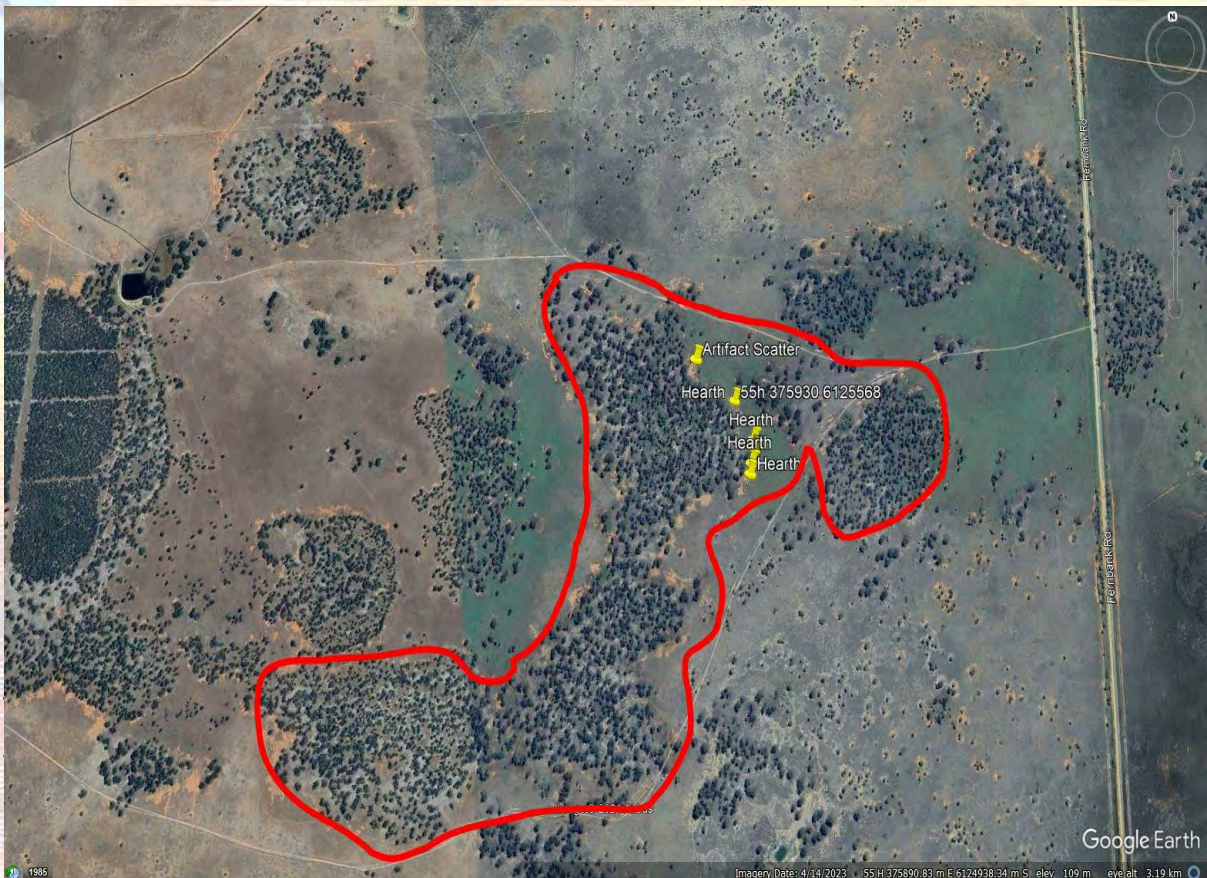
*W: [www.bundyculture.com.au](http://www.bundyculture.com.au)*

*Background Artwork. Mark Saddler. Ngumbaay Bula Bila Mayiny (3 River people)*

**Map 1 Test Pit Area GPS Location 55H 375930 6125568**


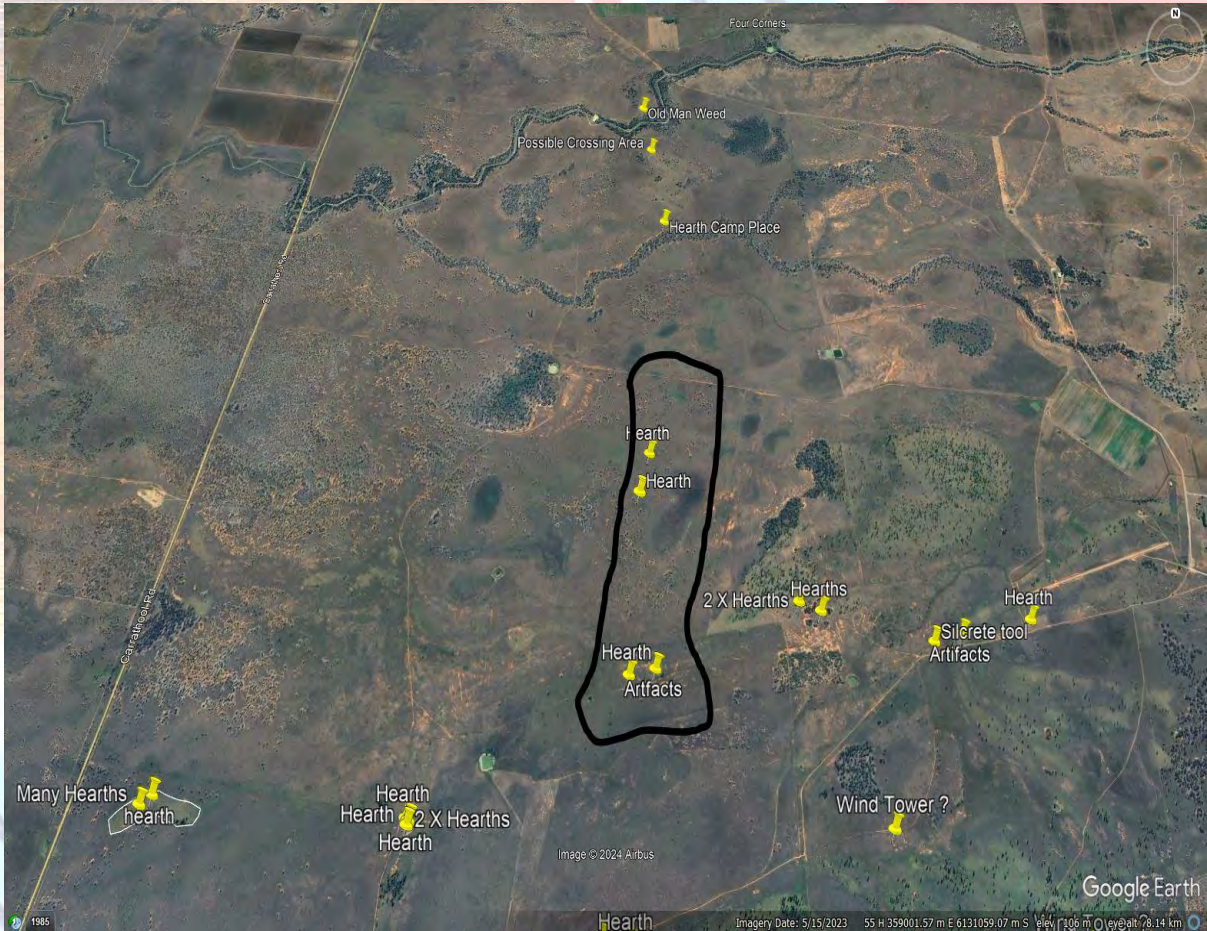


**Map 2 Extra Survey for Sensitive Area. GPS as Per Map 1**



**Map 3 Area for Survey due to poor visibility.**

**GPS Location 55H 358350 6132405**



## Dinawan Energy Hub - ACH - project update

Alan Williams <awilliams@emmconsulting.com.au>

Wed 8/17/2022 8:58 PM

To: Alan Williams <awilliams@emmconsulting.com.au>

Cc: Kate Cox <kcox@emmconsulting.com.au>; David Richards <drichards@emmconsulting.com.au>

Dear All

Thank you for your ongoing interest in the Aboriginal cultural heritage investigations of the proposed Dinawan Energy Hub between Jerilderie and Coleambally. This project was initially notified to your organisation in late 2021, with additional information on the project provided in late February 2022. This latest communication was undertaken by Austral Archaeology Pty Limited and included reporting results of a preliminary investigation (primarily a desktop review), and a proposed assessment methodology for field survey of the study areas. The proposed works in this document have not been enacted to date.

Since February 2022, Spark Renewables Pty Limited – the Proponent – has undertaken a process to identify and engage a consultant to undertake the broader environmental impact assessment of the two projects (the solar farm and the wind farm). Aboriginal heritage forms a part of this broader environmental consideration of the projects, which also includes studies such as ecology, traffic, noise, etc. The proposed works by Austral Archaeology have been paused while this process has been undertaken.

Recently, EMM Consulting Pty Limited has been engaged to undertake the scoping phase of this process. This is the first step in the process, and includes the development of a short document that is provided to the NSW Department of Planning and Environment (DPE) to advise them of the project and seek their feedback on the environmental assessment requirements that Spark Renewables would need to undertake for them to assess the project. From an Aboriginal heritage perspective, the scoping report will utilise the preliminary information developed by Austral Archaeology, so there is unlikely to be any further activities or inputs into this document. It is, however, expected that advice from DPE will be that a formal Aboriginal cultural heritage assessment for the two projects would be required. This is the process briefly outlined in Austral Archaeology's February 2022 advice.

Spark Renewables and/or EMM will be in contact in the coming weeks and months as the scoping report is completed, and the larger environmental assessment (including Aboriginal heritage) progresses. In the meantime, if you have any questions, please don't hesitate to contact me on 0438 104 740

Thanks

AI

**Dr Alan Williams FSA FRSA MAACA**

Associate Director

National Technical Leader, Aboriginal Heritage

Bushfire, Ecology, Heritage and Spatial Solutions



T 02 9493 9500

M 0438 104 740

D 02 9493 9584

 Connect with us

SYDNEY | Ground floor, 20 Chandos Street, St Leonards NSW 2065

*I work flexibly. I'm sending you this message now because it's a good time for me, but do not expect you to read, respond or action it outside your regular hours*



EMM is pleased to announce the acquisition of  
Hunter-based acoustics consultancy Global Acoustics.  
[Click here to read the full announcement.](#)

[Please consider the environment before printing my email.](#)

*This email and any files transmitted with it are confidential and are only to be read or used by the intended recipient as it may contain confidential information. Confidentiality or privilege is not waived or lost by erroneous transmission. If you have received this email in error, or are not the intended recipient, please notify the sender immediately and delete this email from your computer. You must not disclose, distribute, copy or use the information herein if you are not the intended recipient.*

---

**From:** Alan Williams  
**Sent:** Wednesday, 8 March 2023 10:37 AM  
**To:** Alan Williams  
**Cc:** Taylar Reid; Melanie Thomson  
**Subject:** Dinawan Energy Hub - AFG meeting #1 - 6/7 March 2023

Dear All,

Thank you for your time earlier this week to meet and discuss the Dinawan Energy Hub (solar and wind) projects, near Coleambly, NSW. Please find below the minutes of our meeting/s, please let me know if they are any errors or omissions and I'll happily update

Meeting (Monday 10am-12pm, 6 March 2023 - Muddy Lane Café, Arcade Lane, Coleambly) – Alan Williams, Taylar Reid, Sam Elias (EMM); Roselyn Simpson, Allan Mckenzie (Griffith LALC); Bruce Crowe, Jason Crowe (Bidya Marra Consultancy); Roley Williams, Jason Matthews (Narrandera Aboriginal Community Affairs)

Online meeting (Tuesday 10-11am, 7 March 2023) – Alan Williams, Mel Thomson (EMM); Mark Saddler (Bundyi Aboriginal Cultural Knowledge)

Apologies: Uncle Robert Carroll (Bundyi Aboriginal Cultural Knowledge)

#### Key activities and outcomes

- AW provided an introduction to the project and discussed the proposed Aboriginal cultural heritage assessment process. This included:
  - Outlining the proposed projects, including the general location, their context in relation to other studies (such as Project Energy Connect and Yanco Delta Wind Farm), and the main project elements for both the solar and wind farms. This included that the solar and wind farms were being assessed as separate projects, despite significant overlap. As such, two reports would ultimately be developed. A brief discussion was also undertaken of the Renewable Energy Zones (REZ), their purpose and broader potential benefits to the local Aboriginal community.
  - Providing a brief history of the project and EMM's involvement, including the discussion of the Austral Archaeology due diligence of the site and some of their initial consultation over the last 12 months.
  - Outlining the Aboriginal cultural heritage assessment process, including the consultation process, desktop review (discussing AHIMS data), and with a focus on the upcoming field survey and potential test excavations if needed. This included the proposed length of the survey, and its staggered approach focussing first on the proposed solar farm and then the wind farm. The discussions outlined some of the survey targets, including creek lines, remnant vegetation and known sand dune/lunette type environments that may be present. Some discussions on the test excavations that would only be undertaken where subsurface cultural deposits were considered probable and could not be avoided by the project.
  - Outlining the timing of the ACHA process focussing on the field survey activities, future AFG meetings, and potential next steps. This included an initial survey of the solar immediately with wind farm investigations after Easter. Additional tasks and reporting to occur after this.

A second meeting to discuss the findings of the solar farm and lessons learned prior to the wind farm investigations was also discussed.

- TR ran through the safety documentation for the proposed fieldwork and outlined the logistics and plans for the field survey following the meeting.

#### Key discussion points

- Discussion focussed on improving participants understanding of the process and project, and how it related to other nearby projects (mostly as a result of being in the REZ).
- Discussion around other recent studies, including the Yanco Delta Wind Farm to the south were undertaken, with an exploration of their findings and what it might mean for the project. References were made to the discovery of camp sites, culturally modified trees, hearths and oven mounds found elsewhere, and which may be expected in the study area. Some reference was also made to a wetland and associated lunette type deposits in the Yanco Delta Wind Farm site, and that similar highly significant deposits may also be present.
- Some discussion of the broader environment, with a focus on major river systems such as Murrumbidgee to the north, demonstrating the importance of the region to the Wiradjuri people.
- MS provided translation of some of the place and town names in the region, all being based on Wiradjuri language.

Happy to discuss,

Thanks  
Al

#### Dr Alan Williams FSA FRSA MAACAI MEIANZ

Associate Director

Technical Lead, Aboriginal Heritage



T 02 9493 9500

M 0438 104 740

D 02 9493 9584


 Connect with us

**SYDNEY | Ground floor, 20 Chandos Street, St Leonards NSW 2065**

Associate Investigator  
ARC Centre of Excellence for Australian  
Biodiversity and Heritage (CABAH)  
University of New South Wales  
Sydney, NSW 2052

Adjunct Senior Lecturer  
School of Biological, Earth and Environmental Sciences  
University of New South Wales,  
Sydney, NSW 2052

Industry P  
Institute o  
University  
Ultimo, N



I work flexibly. I'm sending you this message now because it's a good time for me, but do not expect you to read, respond or



EMM is pleased to announce the acquisition of Hunter-based acoustics consultancy Global Acoustics. [Click here to read the full announcement.](#)



THIS EMAIL COMES TO YOU FROM  
**KAMERIGAL**  
COUNTRY



[Please consider the environment before printing my email.](#)

*This email and any files transmitted with it are confidential and are only to be read or used by the intended recipient as it may contain confidential information. Confidentiality or privilege is not waived or lost by erroneous transmission. If you have received this email in error, or are not the intended recipient, please notify the sender immediately and delete this email from your computer. You must not disclose, distribute, copy or use the information herein if you are not the intended recipient.*

---

**From:** Tylar Reid  
**Sent:** Wednesday, 12 April 2023 7:59 PM  
**Cc:** David Richards; Alan Williams; Kate Cox; julian.kasby@sparkrenewables.com; Samuel Elias; Melanie Thomson  
**Subject:** Dinawan Energy Hub | AFG Meeting 2 | 11 April 2023

Hi All,

Thank you for those who attended the meeting yesterday, 11 April 2023, apologies to those I missed. Below is a discussion around what happened, please let me know if there are any inaccuracies or anything else that can be added, and I will update accordingly. Thank you.

**Location:**

Red Door Café, 90 East Street, Narrandera NSW, 1:30PM

Griffith LALC, 5 Wiradjuri Place, Griffith NSW, 4PM

**Present:**

Red Door Café

Tylar Reid (EMM), Julian Kasby (Spark), Bruce Crowe and James Ingram (Bidya Marra Consultancy), Roland Atkinson and David Edwards (Bangarang Aboriginal Corporation & Cummeragunja LALC), Jason Matthews and Roley Williams (Roley Williams/Individual).

Griffith LALC

Tylar Reid (EMM), Julian Kasby (Spark), Mark Saddler (Bundyi Aboriginal Cultural Knowledge), Allan McKenzie and Stephen Young (Griffith LALC).

**Apologies:**

David Crew (Yarkuwa Indigenous Knowledge Centre), Roslyn Simpson (Griffith LALC). DC & RS confirmed meeting minutes would be sufficient and would contact TR to discuss if necessary.

**Summary of Meeting:**

- Welcome to Country (Roley Williams and Mark Saddler)
- TR gave a briefing of Solar Farm survey works completed to date, including additional Solar Farm survey and test excavation, and the upcoming Wind Farm survey plan.
- Discussion occurred around the numerous Aboriginal ancestral remains that have been found in the region and potential for remains to occur in Project Area where deeper soils exist.
- TR noted the Wind Farm has some sand dune mapping and will be targeted during survey, including other watercourses and stands of mature trees remain.
- Proposed fieldwork plan was discussed prior and confirmed with RAPs, outlined below.

**Key Outcomes and Actions:**

- Week 1 of Solar Farm survey resulted in 22% coverage (550ha) of the Solar Footprint and identified 11 previously undocumented Aboriginal sites: six hearths, three artefact scatters (low-density), and two hearths with artefacts.
- Heritage NSW recently rejected the Yanco Delta Wind Farm (YDWF) ACHA in February for insufficient survey coverage (10% of the project area). The YDWF lies immediately to the south of the Project Area on a similar landscape with low visibility. EMM has received advice from Heritage NSW for other projects (Central West Orana Transmission Line) that 70% coverage was considered robust.
- EMM Soils and Contaminated Land team identified several localities within the Solar Farm footprint with aeolian/alluvial topsoils ranging 30 cm – 70 cm deep in association with a paleochannel, notably in the south-eastern portion of the Solar Footprint.

- Additional Solar Farm survey will target these areas and the suitability for test excavation, as well as any additional areas of interest identified during the survey activities.
- Discussion occurred around Aboriginal ancestral remains recorded in the region, including the Limondale Solar Farm in Balranald (EMM), Dry Lake near Euroley, Koonadan in Leeton, and Lake Boga west of the Project Area. Sand dunes will be targeted during Wind Farm survey (19 April – 12 May 2023).
- Wind Farm spans a very large footprint with ~250 turbines proposed. Will not be possible to survey every location, however areas of high potential (sand dunes, watercourses, stands of mature vegetation) will be targeted as well as ensuring a representative sample of landforms are surveyed.
- Mark Saddler – noted the old river red gum tree identified during the first week of survey may be a women’s tree. The limbs have been trained to grow down into the ground and do not appear natural. The site will be visited during survey on 12 April 2023.
- Proposed fieldwork plan: 12 – 18 April 2023, additional Solar Farm survey. 19 April – 12 May 2023, Wind Farm survey. Roster and dates have been confirmed with RAPs but activities may shift to allow completion of Solar Farm test excavation prior to finalising Wind Farm survey. Test excavation for Wind Farm area will be determined following the survey outcomes and in discussion with RAPs.

Kind regards,

**Taylor Reid**

Senior Archaeologist

Bushfire, Ecology, Heritage and Spatial Solutions



**M** 0418 299 575  
**T** 02 9493 9500  
**D** 02 4907 4847  
 Connect with us

**NEWCASTLE | Level 3, 175 Scott Street, Newcastle NSW 2300**

*I work flexibly. I'm sending you this message now because it's a good time for me, but do not expect you to read, respond or act on this message.*

[Please consider the environment before printing my email.](#)

*This email and any files transmitted with it are confidential and are only to be read or used by the intended recipient as it may contain confidential information. Confidentiality or privilege is not waived or lost by erroneous transmission. If you have received this email in error, or are not the intended recipient, please notify the sender immediately and delete this email from your computer. You must not disclose, distribute, copy or use the information herein if you are not the intended recipient.*

---

**From:** Melanie Thomson  
**Sent:** Wednesday, 30 August 2023 3:44 PM  
**To:** Taylar Reid  
**Subject:** FW: Dinawan Energy Hub - Meeting minutes - Thursday 17 August 2023

**Mel Thomson**

Associate Director | Team Manager – Heritage

M 0427 551 106

[mthomson@emmconsulting.com.au](mailto:mthomson@emmconsulting.com.au)

---

**From:** Melanie Thomson  
**Sent:** Wednesday, August 30, 2023 3:42 PM  
**Cc:** David Richards <drichards@emmconsulting.com.au>; Alan Williams <aWilliams@emmconsulting.com.au>; julian.kasby@sparkrenewables.com  
**Subject:** Dinawan Energy Hub - Meeting minutes - Thursday 17 August 2023

Hi All,

Thank you to those that were able to attend the meeting on the 17 August 2023, please find below some of the key points that were raised and discussed.

Attendees: Meeting #1 (Yanco Agricultural College, 10-12.30pm 17 August 2023) - Alan Williams (EMM), Julian Kasby and Shaurntae Lyons (Spark Renewables), Uncle Roley Williams, Uncle James Ingram, Bruce Crowe and Jason Crowe; Meeting #2 (Griffith LALC, 2-3pm 17 August 2023) – Alan Williams (EMM), Steven Young (Griffith LALC)

Key points and actions:

- AW provided a detailed summary of the works to-date for the proposed Dinawan solar and wind farm projects, including:
  - Outlined the archaeological findings of the solar farm investigations, including the identification of some 35 sites. Additional discussion over those sites identified during the field program as being more important or significant than others (DEHS-2023-AS3, DEH-2023-WT1, DEH-2023-HAS2, DEH-2023-HAS4); and undertook more detailed discussion on location, composition and impacts to them.
  - Outlined the general contents of the solar farm Aboriginal cultural heritage assessment, with a focus on significance, potential impacts and recommendations.
  - Outlined the archaeological findings of the wind farm investigations, including the identification of some 92 sites. Additional discussion over those sites identified during the field program as being more important or significant than others (DEHW-2023- Dune, DEHW-2023-HAS10, DEHW-2023-STAS1).
  - Outlined the proposed test excavation program to be undertake at the wind farm, including presentation of locations via provided maps.
  - Outlined broad timing of the remaining solar and wind farm activities through the rest of 2023.

Discussions and outcomes included:

- Undertook discussion of the identified key sites and places, including presentation of their location and the efforts to re-design the project to avoid them wherever feasible, and which everyone was supportive of. Discussed general mitigation measures, including collection of surface cultural materials, excavation of buried cultural deposits, and targeted cultural monitoring (especially in the vicinity of sand dunes) where avoidance may not be achieved, and which all supported.

- An extensive discussion was undertaken of the proposed post-approval Aboriginal cultural heritage management plan (ACHMP) for the solar farm and the potential avoidance and mitigation measures that would be included. Notably, was the preference to have all cultural materials collected and relocated within the project area to one of the identified Aboriginal sites that was to be avoided into the future; and in so doing ensure cultural materials are not removed from Country. JK provided a successful example of this approach at the Bowman solar farm. JC suggested that DAHS2023-HA2 might be a good site for this given it was one of the significant sites discussed. AW advised that the Aboriginal cultural heritage assessment (ACHA) could include guiding principles and direction to this effect, but that these details would be developed and refined as part of the ACHMP creation, and which would be developed in close liaison with the Aboriginal participants.
- JI identified the burial location of several Aboriginal people at Dry Lakes to the south-west of the project area. It is not considered that the project would intersect with these sites, but EMM will undertake further analysis and identify whether there are any direct or indirect impacts to this general area that require consideration.
- JI identified the potential for burials to be present in sand dunes more generally and noted several dunes were on the site. Noted burials typically occurred on the western side of dunes. Asked whether the establishment of wind turbines would result in wind regime changes that may adversely affect the dune landscape currently present. (Note was not the direct impacts from construction but increased/redirection of winds that would result in changing conditions to the current dune formations). AW would seek further information on this from the project team and the issue and report back.
- Several participants expressed concern over the potential impacts of DEHW-2023-Dune, and which AW advised were currently being subject to ongoing project refinement, and which would be further explored following the test excavations of the edge of the feature. AW further advised that most of the proposed access tracks running through the site are existing.
- JI, RW and SY all identified the importance of the cultural landscape, and especially the endemic fauna within the project area. Concerns were raised over the potential impact the project would have to (Wedgetail) eagles and other hunting birds that were known to be in the general area, and which in some cases are totems of Wiradjuri people. AW advised that ecological surveys were being undertaken – a component of which would be collision risk for bird species - and would inform both the presence and management of such issues but would find out more information on this issue and report back. SY further indicated a need to consider the broader cultural landscape, such as Dreaming places, songlines, etc.
- Several participants expressed a strong interest in broader socio-economic outcomes for the local Aboriginal community and the proposed Aboriginal participation plan. These interests were directed to JK and SL who advised that a number of workshops initiating this process were imminent and where they could be discussed more extensively. SY also expressed an interest, and AW advised he would advise JK and SL that the Griffith LALC would like to be involved in these discussions.
- Some limited discussion about personnel issues that had occurred on site. JI advising that some mental health issues may have resulted from the situation. SL to explore the long-term management of this issue beyond the next field campaign.
- SY expressed interest in further exploring the ongoing involvement in the management of undisturbed areas of the project area, with a focus on the continued access to potential sites of significance by the local Aboriginal community, ongoing management of endemic species (akin to an Indigenous rangers program), as well as other potential socio-economic and educative opportunities.

Please let me know if there are any omissions or errors and we will correct them and re-issue.

Warm regards,

**Mel Thomson BSc (Hons)**

Associate Director | Team Manager – Heritage



**T** 03 9993 1905

**M** 0427 551 106

**LI** [Connect on LinkedIn](#)

[mthomson@emmconsulting.com.au](mailto:mthomson@emmconsulting.com.au)



[Please consider the environment before printing my email.](#)

*This email and any files transmitted with it are confidential and are only to be read or used by the intended recipient as it may contain confidential information. Confidentiality or privilege is not waived or lost by erroneous transmission. If you have received this email in error, or are not the intended recipient, please notify the sender immediately and delete this email from your computer. You must not disclose, distribute, copy or use the information herein if you are not the intended recipient.*

---

**From:** Tylar Reid  
**Sent:** Wednesday, 6 March 2024 8:30 AM  
**To:** Julian Kasby; Alexis Tubb  
**Cc:** Alan Williams; Kate Cox; Christopher Holloway; Melanie Thomson  
**Subject:** Dinawan Energy Hub | AFG #4 Meeting Minutes

Hi Julian & Alex,

Please see the below summary of the Dinawan AFG meeting minutes for your review. If you have any changes or additions please let me know and I'll edit before circulating to the RAPs.

Dear All,

Thank you for your time in relation to the Dinawan Energy Hub project and discussions of current status of the Wind and Solar Farm ACHAs and the next steps. Please find below a summary of the meeting with key issues/actions identified. Please let me know if I have misinterpreted or omitted anything and I'll happily modify.

**Location:**

Griffith LALC, 5 Wiradjuri Place, Griffith NSW, 10:30AM – 11:30AM  
Red Door Café, 90 East Street, Narrandera NSW, 1:30PM – 2:30PM

**Meeting Details:**

Griffith LALC

Present: Alan Williams (EMM), Tylar Reid (EMM), and Stephen Young (Griffith LALC)  
Apologies: Roslyn Simpson (Griffith LALC) and Allyn Mackenzie (Griffith LALC)

Red Door Café

Present: Alan Williams (EMM), Tylar Reid (EMM), Alexis Tubb (Spark Renewables), Julian Kasby (Spark Renewables), James Ingram (Bidya Marra Consultancy), Bruce Crowe (BMC), Robert Pengelly (BMC), Roley Williams (individual), and Jason Matthews (RW)  
Apologies: Roland Atkinson (Bangarang Aboriginal Corporation), Mark Saddler (Bundy Aboriginal Cultural Knowledge), and David Crew (Yarkuwa Indigenous Knowledge Centre)

**Key activities**

- AW provided an acknowledgement of Country
- TR/AW provided an overview of the findings of the Wind project and specifically the assessment process, timing, and expected next steps. This included general timing of activities around the EIS, response to submissions and any post-approval needs.
- AW outlined the response to submission process for the Solar project, including the comments made on the Aboriginal cultural heritage assessment (ACHA) by Heritage NSW, and EMM's subsequent response (addendum report). This involved a detailed run through of the addendum report, outlining changes and key points.
- AW introduced the proposed post-approval Aboriginal cultural heritage management plan (ACHMP) as the likely document to manage Aboriginal heritage following any project approval, and sought inputs and direction on its contents from all participants.
- TR/AW introduced the proposed post-approval Aboriginal cultural heritage management plan (ACHMP) as the likely document to manage Aboriginal heritage following any project approval, noting that any details regarding management of Aboriginal sites within or in proximity to the project area would be developed further during this process.

## Key points:

- TR presented the findings of the Wind assessment, noting there has been substantive project redesign by Spark during the assessment process to avoid some eight key focus areas (significant sites or complexes of sites) identified by the team during the field investigation. Further discussion occurred around the proposed management recommendations and mitigation measures where required for sites still remaining within or adjacent to the development corridor (study area). Similar to the Solar assessment, general recommendations included avoidance of sites as much as possible, however where this isn't feasible then the mitigation measures would be required, and these would be managed as part of a post-approval management plan.
- JI/RW both raised concerns around the long-term management of any cultural materials salvaged from site for both Solar and Wind projects. AW reiterated this would be determined in the development of an Aboriginal Cultural Heritage Management Plan (ACHMP) or equivalent for both the Solar and Wind projects. JI/RW both noted they would prefer the cultural materials are returned to country, and secured in a fenced area in proximity to the project area as close to their original salvaged locations. This was generally agreed by all parties, including JK and AT, and any subsequent approval would work towards this option or something similar.
- AW/TR presented the specific comments by Heritage NSW on the Solar ACHA and the need to respond to them, which largely consisted of administrative corrections (e.g. incorrect dates within the consultation log and body of the report), and further details of post-approval activities, including an ACHMP. Several comments requiring further investigation included whether Bundure Road would be developed as part of the Solar assessment and whether this has potential to impact the two sites (including the potential women's tree) and paleochannel/sand dune adjacent to the road was discussed with the participants. JK confirmed that Bundure road would not be upgraded for the project and would stay in its current condition; and AW advised that any management of nearby sites (such as fencing, etc) would be developed in the subsequent ACHMP.
- JI/RW sought information about the management of sites within the project area, both those that would be avoided and those that may require mitigation. Specific discussion included the avoidance of sites through fencing, and AW outlined a potential hierarchy, such as fencing within 50m, marked on plans more than this and included in cultural inductions – as one recent example. However, it was identified that such details would be developed in the ACHMP in consultation with the RAPs. Further discussion was undertaken on who would undertake the fencing and whether this could be RAPs. JK was supportive of this if the skills were available, or having the works overseen by RAPs where such skills needed additional personnel. Details of mitigation of sites being adversely affected were not discussed in detail, but all acknowledged that they would be required in some form (e.g. artefact collection, etc) and that these would be further developed as the project progresses and during the development of any ACHMP.
- TR discussed a comment from Heritage NSW noting that a final survey percentage of the project area was not provided following the additional Solar surveys that were conducted after the initial phase, which only covered 22% of the proposed development footprint (study area). This is in the process of being determined (though it was estimated to be around 40-50% following the additional surveys), as Spark are reducing the Solar footprint further, which would then increase the amount covered. This reduction would also further reduce impacts to some previously identified sites and further reduce ground surface impacts. Some discussion over the wind was also undertaken with coverage likely in the order of 30%, but similarly may be higher once more detailed design footprints become available.
- TR/JK noted that previously she had contacted the groups to conduct some additional survey for several small discrete areas that were proposed to extend outside of the original EIS boundary, however Spark have changed the designs in the interim and will remain within the original boundary, further reducing the western portion of the development footprint.
- SY was interested in the potential women's tree adjacent to the Solar footprint and how it was proposed to be managed. TR reiterated this would be detailed in the ACHMP (in consultation with the RAPs) but it would likely include fencing – and potentially screening - around the site, and monitoring of any works conducted in the vicinity. SY agreed it was important to fence and protect the site and encouraged monitoring any ground disturbing works in its vicinity. He also noted a strong interest in maximising the avoidance of sites both in the Wind and Solar project areas wherever this was feasible.

- SY expressed a strong interest in exploring future socio-economic benefits for the Griffith Aboriginal community. He understood such discussions were being undertaken with other Aboriginal participants, and especially in the Narrandera region. JK has indicated that recent maternity leave of the project's Aboriginal liaison officer has resulted in some gaps in recent discussions, but would meet with SY soon to further discuss these aspects of the project.
- TR/AW/JK confirmed further meetings to be conducted following completion of the Solar ACHA addendum and the finalisation and submission of the Wind ACHA. It was likely that such a meeting would occur in April 2024

Kind regards,

**Taylor Reid**

Senior Archaeologist – Ecology and Heritage



**T** 02 4907 4800  
**M** 0418 299 575  
**LI** [Connect on LinkedIn](#)  
[emmconsulting.com.au](http://emmconsulting.com.au)

**NEWCASTLE | Awabakal Country, Level 3, 175 Scott Street, Newcastle NSW 2300**

*I work flexibly. I'm sending you this message now because it's a good time for me, but do not expect you to read, respond or action it outside your regular hours.*



[Please consider the environment before printing my email.](#)

*This email and any files transmitted with it are confidential and are only to be read or used by the intended recipient as it may contain confidential information. Confidentiality or privilege is not waived or lost by erroneous transmission. If you have received this email in error, or are not the intended recipient, please notify the sender immediately and delete this email from your computer. You must not disclose, distribute, copy or use the information herein if you are not the intended recipient.*

---

**From:** Alan Williams  
**Sent:** Thursday, 16 May 2024 11:47 AM  
**To:** Alan Williams  
**Cc:** David Richards; Taylar Reid; Julian Kasby; Alexis Tubb; Melanie Thomson  
**Subject:** Dinawan Energy Hub - AFG 5 - meeting minutes - 10 May 24

Dear All,

Thank you for your time in relation to the Dinawan Energy Hub project and discussions of current status of the Wind and Solar Farm ACHAs and the next steps. Please find below a summary of the meeting with key issues/actions identified. Please let me know if I have misinterpreted or omitted anything and I'll happily modify.

**Location:**

Griffith LALC, 5 Wiradjuri Place, Griffith NSW, 9 – 10.15AM  
Community Service Building no.4, 4 Victoria Street, Narrandera NSW, 11:40PM – 1:45PM

**Meeting Details:**

Griffith LALC

Present: Alan Williams (EMM), Julian Kasby and Alexis Tubb (Spark Renewables), and Stephen Young and Kenny (Griffith LALC)

Community Service Building no.4

Present: Alan Williams (EMM), Julian Kasby and Alexis Tubb (Spark Renewables), James Ingram (Bidya Marra Consultancy), Bruce Crowe and Brandon Crowe (BMC), Robert Pengelly (BMC), Roley Williams (individual)

**Key activities**

- AW provided an acknowledgement of Country
- AW outlined the response to submission process for the Solar project, including the comments made on the Aboriginal cultural heritage assessment (ACHA) by Heritage NSW, and EMM's subsequent response (addendum report). This involved a detailed run through of the addendum report, outlining changes and key points, with notably focus on the changes to the management and mitigation measures.
- AW provided an overview of the Aboriginal cultural heritage assessment for the proposed wind farm. This included a summary of early sections, with more detailed review of the archaeological resource and its philosophy, and how these findings feed into significance, potential impacts and management and mitigation sections.
- AW outlined the proposed post-approval Aboriginal cultural heritage management plan (ACHMP) as the likely document to manage Aboriginal heritage following any project approval, and sought inputs and direction on its contents from all participants. This included a rundown of the guiding principles for managing specific site types found in the back of the ACHA.

**Key points:**

- AW presented the specific comments by Heritage NSW on the Solar ACHA and outlined the responses to them in the updated ACHA report. These largely consisted of administrative corrections (e.g. incorrect dates within the consultation log and body of the report), and further details of post-approval activities, including an ACHMP. AW/JK reiterated that Bundure road that was included in the comments would not be upgraded for the project and would stay in its current condition. AW/JK also outlined the significant reduction in footprint size to maximise the preservation of cultural materials, with some 27 Aboriginal sites and places now being avoided since project refinement following the EIS

submission. No one identified any concerns with the amendments or changes to be integrated into the report.

- AW outlined the findings of the Wind ACHA, including the synthesis of all the works into 32 discrete Aboriginal sites and places. Discussion was then undertaken on the avoidance and conservation of 14 of these sites, several having been previously identified as of high cultural values. Several of these are being avoided specifically as a commitment by Spark Renewables and will be actively managed during the project. AW also highlighted the partial impacts to the remaining 18 sites with many being hundreds of hectares in size. AW outlined the significance assessment of the sites, with a focus on the scientific values and how the majority of sites through the synthesis were mostly high or moderate values. Finally, explored the proposed management plan, some of its key points and mitigation measures that would be expected to be included in the management plan should the project be approved (e.g. cultural monitoring, excavation of hearths, recovery of culturally modified trees, etc). Overall, there was general support for the works undertaken and presented in the report, the overall findings and general approach to any post-approval activities. Issues identified are outlined in subsequent points below.
- SY continued to re-affirm the Griffith LALC's care for cultural heritage management and of the cultural landscape (including flora, fauna, etc) more broadly. AW/JK outlined that the ecology of the solar farm and the cultural materials were often found together and demonstrated a clear relationship across the landscape. He sought a copy of the ecology reports (included in the share-link below).
- SY raised concerns of who speaks for Country more broadly in the region, and highlighted the LALC's strong interest in community benefit sharing and opportunities.
- SY wanted the Griffith LALC's to remain heavily involved in the projects, sought participation in any post-approval mitigation works, and expressed an interest in the LALC managing Aboriginal participation during this phase of the project. AW advised that this would be documented, but would be something discussed and developed in the post-approval ACHMP assuming the project is approved and the project conditions seek such a document.
- JI indicated that he had problems with downloading the report. I include another link below that includes the report again. Please let me know if it doesn't work.
- Extensive discussion was undertaken with JI and RW on the cultural materials that may be adversely affected by the project. This included discussions of the development corridor, which was included as a buffer and may not impact sites (but which at the pre-EIS stage has to assume such).
  - A focus was undertaken on two sites, DEHW-2023-ST10 and DEHW – 2023-HH1, both culturally modified trees and understanding their locations and rationale for impacts. DEHW-2023-ST10 is situated close to an existing creek crossing, and it is considered that avoidance would be hard to commit to without a detailed civil design of the creek crossing and road corridor, which will be done prior to construction. DEHW-2023-HH1 is on Jerrys Lane (not previously reported Goolgumbra Road) and is in the development corridor, not the footprint. Following the meeting, Spark Renewables have reviewed the location and confirmed that they will commit to avoiding this site.
  - Information on whether the identified hearth sites being adversely affected where excavated or not. AW did not have specific information on this, but advised that any sites that were to be adversely affected would have mitigation measures – outlined in the last appendix of the report – and for hearths these would include partial and full excavation of any deposits prior to impact.
  - RW was concerned that he had not seen all the sites proposed for impact given the rostering of the field program. It was agreed that RW and BC as senior Wiradjuri men would be offered the opportunity to visit each of the 18 sites proposed for adverse impact to provide their views and direction for any management to be included in the ACHMP. This is already included in the ACHA guiding principles, but it was agreed that a single trip to undertake this in advance of the management plan, rather than as part of the outcomes of the ACHMP would be preferable.

- JI/RW and BC were all strongly interested in the potential interpretation opportunities that may come from the project. This included numerous examples undertaken by JI at the Berry Gerry rest area and Kengal Aboriginal Place. Discussions included exploring potential opportunities at rest areas near the project area and/or Coleambally. Some discussion around initiating discussions on feasibility of these areas sooner, rather than waiting for the project to be approved.

Two different links to the report below, hopefully one of them will work for everyone:

[Dinawan Energy Hub](#)

 [Dinawan Energy Hub](#)

Happy to discuss  
Thanks  
Al

**Dr Alan Williams** FSA FRSA FRSN MAACAI MAIATSIS MEIANZ

Technical Lead, Aboriginal Heritage|Associate Director



**T** 02 9493 9500  
**M** 0438 104 740  
**LI** [Connect on LinkedIn](#)  
[emmconsulting.com.au](http://emmconsulting.com.au)


**SYDNEY | Kameraigal Country | Ground floor, 20 Chandos Street, St Leonards NSW 2065**



Associate Investigator  
ARC Centre of Excellence for Australian  
Biodiversity and Heritage (CABAH)  
University of New South Wales  
Sydney, NSW 2052

Adjunct Senior Lecturer  
School of Biological, Earth and Environmental Sciences  
University of New South Wales,  
Sydney, NSW 2052

Industry P  
Institute o  
University  
Ultimo, N



I work flexibly. I'm sending you this message now because it's a good time for me, but do not expect you to read, respond or

[Please consider the environment before printing my email.](#)

*This email and any files transmitted with it are confidential and are only to be read or used by the intended recipient as it may contain confidential information. Confidentiality or privilege is not waived or lost by erroneous transmission. If you have received this email in error, or are not the intended recipient, please notify the sender immediately and delete this email from your computer. You must not disclose, distribute, copy or use the information herein if you are not the intended recipient.*

Message protected by MailGuard: e-mail anti-virus, anti-spam and content filtering.

<https://www.mailguard.com.au/mg>

[Report this message as spam](#)

---

**From:** Alan Williams  
**Sent:** Wednesday, 26 March 2025 11:33 AM  
**To:** Mark Saddler  
**Cc:** David Richards; Taylor Reid  
**Subject:** Dinawan Wind Farm - AFG meeting - 25 March 2025

Hi Mark,

Thank you for your time yesterday, please find some summary points of our discussions and actions. We will include these in the report and update where necessary.

**Meeting details:** Tuesday 25 March 2025, 1-1.20 pm, online

**Attendees:** Alan Williams (EMM), Mark Saddler (Bundyi Aboriginal Cultural Knowledge)

### Key activities

- AW provided a brief history of the project activities since mid last year when the original Aboriginal cultural heritage assessment (ACHA) was distributed, including the EIS submission, comments from Heritage NSW; and modifications as a result of the amendment report that resulted from a reduction of the project footprint and to align with further details of the Victorian Network Interconnector West.
- AW outlined the main changes in the updated ACHA, including the revised archaeological resource, impact assessment and mitigation measures. These included the improved avoidance of the overall cultural assemblage, albeit a slight increase in discrete sites being adversely due to additional field investigations late in 2024; and the inclusion of new recommendations committing to future field investigations of a small number of areas that were generally visited, but not specifically surveyed as part of the assessment.
- AW sought inputs into how to manage ancestral remains in the event that they were encountered during the project; and noting that this was an increasingly common occurrence in the Southwest REZ and Heritage NSW sought such initial advice as part of the ACHA.

### Actions and outcomes

- MS was generally happy with the changes to the ACHA and the level of investigations and reporting on the project undertaken to date. He raised some concerns over the potential loss of two culturally modified trees (#48-6-0251; DEHW-2024A-ST9), and provide further thoughts on the management of these sites. Specifically MS suggested that ideally these trees would be subject to detailed recording, and that as much of the tree as feasible is relocated (i.e. not just cutting the scar from the main body of the tree); and that the tree should be relocated within the project area. MS further suggested that if relocated, the tree (and other cultural materials) should be considered for education opportunities with the construction teams that would be working there, such as ensuring the tree is near the accommodation and/or construction camp and can be used in cultural inductions as one example. AW also highlighted that one of the recommendations (AH02) was to further explore both of these (and other) sites once detailed design is being undertaken to further understand if they can be avoided and/or harm minimised. He did however seek refinement of this recommendation to ensure it included consultation (and if required on-Country visitation) with the registered Aboriginal parties, which is currently absent from AH02.
- In relation to ancestral remains, discussion occurred over both short term and long term management. In relation to short term, MS sought that physical interaction with any identified bone was kept to a minimum, being concerned for both respect of the ancestral remains and any potential cross-contamination should further analysis be sought by the local Aboriginal community. This should be followed by establishment of an exclusion zone, with suitable fencing and/or physical barrier to ensure no inadvertent impacts. Prompt communication of the find should be undertaken with the heritage professional, registered Aboriginal parties, and importantly the landowner, to discuss future management. The latter, especially in ongoing pastoral activities, often inadvertently harming

ancestral remains being unaware of their presence. It would also to provide an opportunity to advise the landowner that such findings would not impact the land tenure (i.e concerns over native title, etc) that can often result in their destruction over such concerns. In the long term, MS was adamant that the ancestral remains should remain in place, and a project redesigned around them. He had no issues with them being artificially covered for protection (such as with geo-matting, etc), nor with them being amongst active development activities or operations, as long as they were protected, but relocation was not preferred.

Happy to add/modify/elaborate if I missed anything

Thanks  
Al

**Dr Alan Williams** FSA FRSN MAACAI MAIATSIS MEIANZ

Technical Lead, Aboriginal Heritage|Associate Director



**T** 02 9493 9500  
**M** 0438 104 740  
**LI** [Connect on LinkedIn](#)  
**emmconsulting.com.au**

**SYDNEY | Kameraigal Country | Level 10, 201 Pacific Highway, St Leonards NSW 2065**



Associate Investigator  
ARC Centre of Excellence for Australian  
Biodiversity and Heritage (CABAH)  
University of New South Wales  
Sydney, NSW 2052

Partner Investigator  
ARC Centre of Excellence for Indigenous and  
Environmental Histories and Futures (CIEHF)

Industry Fellow  
Institute of S  
University Te  
Ultimo, NSW



I work flexibly. I'm sending you this message now because it's a good time for me, but do not expect you to read, respond or

[Please consider the environment before printing my email.](#)

*This email and any files transmitted with it are confidential and are only to be read or used by the intended recipient as it may contain confidential information. Confidentiality or privilege is not waived or lost by erroneous transmission. If you have received this email in error, or are not the intended recipient, please notify the sender immediately and delete this email from your computer. You must not disclose, distribute, copy or use the information herein if you are not the intended recipient.*

---

**From:** Alan Williams  
**Sent:** Friday, 28 March 2025 1:44 PM  
**To:** griffalac@bigpond.com  
**Cc:** David Richards; Taylor Reid  
**Subject:** Dinawan Wind Farm - AFG meeting - 27 March 2025

Hi Steve,

Thank you for your time yesterday, please find some summary points of our discussions and actions. We will include these in the report and update where necessary.

**Meeting details:** Thursday 27 March 2025, 11-12.30 pm, Griffith LALC, Wiradjuri Place, Griffith  
**Attendees:** Alan Williams (EMM), Stephen Young (Griffith LALC)

### Key activities

- AW provided a brief history of the project activities since mid last year when the original Aboriginal cultural heritage assessment (ACHA) was distributed, including the EIS submission, comments from Heritage NSW; and modifications as a result of the amendment report that resulted from a reduction of the project footprint and to align with further details of the Victorian Network Interconnector West.
- AW outlined the main changes in the updated ACHA, including the revised archaeological resource, impact assessment and mitigation measures. These included the improved avoidance of the overall cultural assemblage, albeit a slight increase in discrete sites being adversely due to additional field investigations late in 2024; and the inclusion of new recommendations committing to future field investigations of a small number of areas that were generally visited, but not specifically surveyed as part of the assessment.
- AW sought inputs into how to manage ancestral remains in the event that they were encountered during the project; and noting that this was an increasingly common occurrence in the Southwest REZ and Heritage NSW sought such initial advice as part of the ACHA.

### Actions and outcomes

- SY indicated that he did not have specific knowledge of the sites within the project area (since sites officers attended the actual on Country activities, at least one of whom has left). In tandem, there was discussion over the extensive length of the report not allowing easy reading and/or enabling a good understanding from it. AW indicated that the meeting was in part to provide an opportunity to summarise the report and discuss its contents; but also indicated that developing some form of short plain English document that would be of use could be explored. AW will explore this further, and seek to develop a shorter report that just focuses on what was found, with photos, etc, to provide the LALC for their current and future use (and including for those that have not attended the project area).
- SY expressed ongoing interest in community benefit, Aboriginal capacity building, and employment opportunities from the project. AW advised he would pass this onto Spark Renewables.
- SY sought information on land tenure and whether the landowner (if not Spark Renewables) was aware of the findings of the project and the cultural materials, especially those that will remain following the project. As part of a lengthier discussion on this, he sought to understand what longer term management, conservation and visitation was proposed or could be established following the operation of the project. His concern (and others mentioned it elsewhere) was on inadvertent and/or deliberate damage from landowners not being aware or not wanting constraints on their property. SY also raised concerns over future access to these cultural sites and places for the community into the future. AW advised he would explore with Spark Renewables and report back on these issues.
- In relation to ancestral remains, discussion occurred over both short term and long term management. SY's key concern was that the ancestral remains stay on Country and that Aboriginal people are present and an active voice in the decision making process on their management. He provided a

number of examples where the Police had removed human remains to elsewhere, and they still had not returned to Wiradjuri Country. He wanted the remains be treated respectfully and carefully by all involved from initial discovery to eventual reburial. He wanted to ensure that Aboriginal people were present from the very start (including a prompt gathering of key Aboriginal decisionmakers), including when Police are initially involved to the end of the process. Overall, he wanted an Aboriginal-led process with technical support (from archaeologist, government, etc), rather than the more common lead of a heritage professional or equivalent. SY indicated that he was not opposed to their removal or relocation and reburial elsewhere on Country, and mentioned National Parks as one possible option; and in the right circumstances was interested in some level of research to find out more about the individual.

Happy to add/modify/elaborate if I missed anything

Thanks  
Al

**Dr Alan Williams** FSA FRSN MAACAI MAIATSIS MEIANZ  
Technical Lead, Aboriginal Heritage|Associate Director



**T** 02 9493 9500  
**M** 0438 104 740  
**LI** [Connect on LinkedIn](#)  
[emmconsulting.com.au](http://emmconsulting.com.au)

**SYDNEY | Kameraigal Country | Level 10, 201 Pacific Highway, St Leonards NSW 2065**



Associate Investigator  
ARC Centre of Excellence for Australian  
Biodiversity and Heritage (CABAH)  
University of New South Wales  
Sydney, NSW 2052

Partner Investigator  
ARC Centre of Excellence for Indigenous and  
Environmental Histories and Futures (CIEHF)

Industry Fellow  
Institute of S  
University Te  
Ultimo, NSW



I work flexibly. I'm sending you this message now because it's a good time for me, but do not expect you to read, respond or

[Please consider the environment before printing my email.](#)

*This email and any files transmitted with it are confidential and are only to be read or used by the intended recipient as it may contain confidential information. Confidentiality or privilege is not waived or lost by erroneous transmission. If you have received this email in error, or are not the intended recipient, please notify the sender immediately and delete this email from your computer. You must not disclose, distribute, copy or use the information herein if you are not the intended recipient.*

---

**From:** Alan Williams  
**Sent:** Friday, 28 March 2025 3:47 PM  
**To:** dylancodyingram92@gmail.com; gulpa@live.com; jasonmatthews838@gmail.com; roslyn.simpson@yahoo.com  
**Cc:** David Richards; Taylar Reid; moiradu57@gmail.com; Roley Williams  
**Subject:** Dinawan Wind Farm - AFG meeting - 27 March 2025

Hi All,

Thank you for your time yesterday, please find some summary points of our discussions and actions. We will include these in the report and update where necessary.

**Meeting details:** Thursday 27 March 2025, 4-5.30 pm, Jerilderie Sports Club, Jerilderie

**Attendees:** Alan Williams (EMM), Jason Matthews (on behalf of Uncle Roley Williams); Bruce Crowe, Dylan Ingram (Bidya Marra Consultancy); Roley Atkinson, Victoria Atkinson, Roy Atkinson, Charles Atkinson (Bangarang Aboriginal Corporation and Cummeragunja LALC), Caleb, Cody (Griffith LALC).

### Key activities

- AW provided a brief history of the project activities since mid last year when the original Aboriginal cultural heritage assessment (ACHA) was distributed, including the EIS submission, comments from Heritage NSW; and modifications as a result of the amendment report that resulted from a reduction of the project footprint and to align with further details of the Victorian Network Interconnector West.
- AW outlined the main changes in the updated ACHA, including the revised archaeological resource, impact assessment and mitigation measures. These included the improved avoidance of the overall cultural assemblage, albeit a slight increase in discrete sites being adversely due to additional field investigations late in 2024; and the inclusion of new recommendations committing to future field investigations of a small number of areas that were generally visited, but not specifically surveyed as part of the assessment.
- AW sought inputs into how to manage ancestral remains in the event that they were encountered during the project; and noting that this was an increasingly common occurrence in the Southwest REZ and Heritage NSW sought such initial advice as part of the ACHA.

### Actions and outcomes

- In discussing the report, a range of points were raised in relation to ensuring cultural monitoring of ground disturbance was implemented across the project; and concerns over the potential change of consultant following any project approval. While not determined at this point, the latter potentially would result in a new heritage consultant with little project knowledge or the discussions that have evolved over the approval. In relation to the cultural monitoring, AW advised that the report includes mitigation measures for the project where it adversely impacts site and places (and this is included in the back of the report), but that a lot of these details would be developed as part of the Aboriginal cultural heritage management plan (ACHMP) recommended to guide the management of Aboriginal heritage following approval. AW highlighted that strong input on views and requirements by the Aboriginal participants, including the scale and extent of cultural monitoring, would be needed in the formation of this document to ensure these actions are included and managed in accordance with their wishes. In relation to the changing of consultant, AW indicated that: i) the report has been developed to include strong direction and recommendations for another consultant (in the event EMM is not involved) to pick up the project, and that Spark Renewables would remain involved and would form an ongoing point of continuity for the project.
- Overall no issues identified with the modified report. Several participants sought a hard copy to allow further interrogation, which AW will action.
- In discussing recommendations – and specifically the management of cultural modified trees – several participants were interested in the interpretive possibilities from the project, with references to

improving awareness and acknowledgement of Aboriginal people in several surrounding towns, such as Narrandera. AW advised that the report proposed exploration of these opportunities, including off-site interpretation, given the remote location of the project area.

- In relation to ancestral remains, RA and BC indicated that any process should be Aboriginally-led, and that the local community were seeking stronger and more direct control where ancestral remains are encountered. This is in contrast to historical management of these finds that often had little or minimal Aboriginal involvement and direction. Following immediate protection of the find, RA indicated that a rapid gathering of the key Aboriginal parties and their decision makers on-Country should be facilitated to determine the suitable course of action. Uncle Roley Williams was mentioned as one of the key people to advise on next steps should the scenario occur, and as part of this decision-making process. While the specific management was to be deferred to this initial process, there was generally support for relocation of the ancestral remains to a suitable location on Country. Discussions indicated that established burial grounds were present in the general area, primarily in National Parks, with Leeton, Narrandera and Tocumwal all referenced as places that were either already used for such activities and/or could be considered. Following some discussion by AW of his various experiences of ancestral remains in other parts of NSW, there was some suggestion that meeting other traditional owner groups that have had to manage ancestral remains, and especially exploring any subsequent research, would be worthwhile during the process.
- BC sought an understanding of next steps, which AW did not have specific knowledge of, but suggested it was likely limited until late 2025 or early next year based on the current stage of the project. However, he indicated that the Dinawan Solar Farm is being assessed slightly in advance of the wind project, and may therefore be sooner. RA indicated that due to the significant volume of projects and associated work currently, that ideally between 1 and 2 months of notice for any major field programs is desirable.

Happy to add/modify/elaborate if I missed anything. Please pass on the minutes to anyone I may have missed.

Thanks  
Al

**Dr Alan Williams** FSA FRSN MAACAI MAIATSIS MEIANZ

Technical Lead, Aboriginal Heritage | Associate Director



**T** 02 9493 9500  
**M** 0438 104 740  
**LI** [Connect on LinkedIn](#)  
[emmconsulting.com.au](http://emmconsulting.com.au)

**SYDNEY | Kameraigal Country | Level 10, 201 Pacific Highway, St Leonards NSW 2065**



Associate Investigator  
ARC Centre of Excellence for Australian  
Biodiversity and Heritage (CABAH)  
University of New South Wales  
Sydney, NSW 2052

Partner Investigator  
ARC Centre of Excellence for Indigenous and  
Environmental Histories and Futures (CIEHF)

Industry Fellow  
Institute of S  
University Te  
Ultimo, NSW



AUSTRALIAN RESEARCH COUNCIL  
**Centre of Excellence for Australian  
Biodiversity and Heritage**



Australian Research Council Centre of Excellence for  
**Indigenous**  
and Environmental Histories and Futures



I work flexibly. I'm sending you this message now because it's a good time for me, but do not expect you to read, respond or

[Please consider the environment before printing my email.](#)

*This email and any files transmitted with it are confidential and are only to be read or used by the intended recipient as it may contain confidential information. Confidentiality or privilege is not waived or lost by erroneous transmission. If you have received this email in error, or are not the intended recipient, please notify the sender immediately and delete this email from your computer. You must not disclose, distribute, copy or use the information herein if you are not the intended recipient.*

---

**From:** Alan Williams  
**Sent:** Monday, 14 April 2025 4:46 PM  
**To:** dylancodyingram92@gmail.com; gulpa@live.com; jasonmatthews838@gmail.com; roslyn.simpson@yahoo.com  
**Cc:** David Richards; Taylar Reid; moiradu57@gmail.com; Roley Williams  
**Subject:** RE: Dinawan Wind Farm - AFG meeting - 27 March 2025

**Follow Up Flag:** Follow up  
**Flag Status:** Flagged

Dear All,

Thank you for your responses and inputs on the minutes issued a week or so ago, please find the final updated version below.

**Meeting details:** Thursday 27 March 2025, 4-5.30 pm, Jerilderie Sports Club, Jerilderie

**Attendees:** Alan Williams (EMM), Jason Matthews (on behalf of Uncle Roley Williams); Bruce Crowe, Dylan Ingram (Bidya Marra Consultancy); Roley Atkinson, Victoria Atkinson, Roy Atkinson, Charles Atkinson (Bangarang Aboriginal Corporation and Cummeragunja LALC), Caleb, Cody (Griffith LALC), Rosalyn Simpson.

#### Key activities

- AW provided a brief history of the project activities since mid last year when the original Aboriginal cultural heritage assessment (ACHA) was distributed, including the EIS submission, comments from Heritage NSW; and modifications as a result of the amendment report that resulted from a reduction of the project footprint and to align with further details of the Victorian Network Interconnector West.
- AW outlined the main changes in the updated ACHA, including the revised archaeological resource, impact assessment and mitigation measures. These included the improved avoidance of the overall cultural assemblage, albeit a slight increase in discrete sites being adversely due to additional field investigations late in 2024; and the inclusion of new recommendations committing to future field investigations of a small number of areas that were generally visited, but not specifically surveyed as part of the assessment.
- AW sought inputs into how to manage ancestral remains in the event that they were encountered during the project; and noting that this was an increasingly common occurrence in the Southwest REZ and Heritage NSW sought such initial advice as part of the ACHA.

#### Actions and outcomes

- In discussing the report, a range of points were raised in relation to ensuring cultural monitoring of ground disturbance was implemented across the project; and concerns over the potential change of consultant following any project approval. While not determined at this point, the latter potentially would result in a new heritage consultant with little project knowledge or the discussions that have evolved over the approval. In relation to the cultural monitoring, AW advised that the report includes mitigation measures for the project where it adversely impacts site and places (and this is included in the back of the report), but that a lot of these details would be developed as part of the Aboriginal cultural heritage management plan (ACHMP) recommended to guide the management of Aboriginal heritage following approval. AW highlighted that strong input on views and requirements by the Aboriginal participants, including the scale and extent of cultural monitoring, would be needed in the formation of this document to ensure these actions are included and managed in accordance with their wishes. In relation to the changing of consultant, AW indicated that: i) the report has been developed to include strong direction and recommendations for another consultant (in the event EMM is not involved) to pick up the project, and that Spark Renewables would remain involved and would form an ongoing point of continuity for the project.

- Overall no issues identified with the modified report. Several participants sought a hard copy to allow further interrogation, which AW will action.
- In discussing recommendations – and specifically the management of cultural modified trees – several participants were interested in the interpretive possibilities from the project, with references to improving awareness and acknowledgement of Aboriginal people in several surrounding towns, such as Narrandera. AW advised that the report proposed exploration of these opportunities, including off-site interpretation, given the remote location of the project area.
- In relation to ancestral remains, RA and BC indicated that any process should be Aboriginal-led, and that the local community were seeking stronger and more direct control where ancestral remains are encountered. This is in contrast to historical management of these finds that often had little or minimal Aboriginal involvement and direction. Following immediate protection of the find, RA indicated that a rapid gathering of the key Aboriginal parties and their decision makers on-Country should be facilitated to determine the suitable course of action. Uncle Roley Williams was mentioned as one of the key people to advise on next steps should the scenario occur, and as part of this decision-making process. While the specific management was to be deferred to this initial process, there was generally support for relocation of the ancestral remains to a suitable location on Country. Discussions indicated that established burial grounds were present in the general area, primarily in National Parks, with Leeton, Narrandera and Tocumwal all referenced as places that were either already used for such activities and/or could be considered. Following some discussion by AW of his various experiences of ancestral remains in other parts of NSW, there was some suggestion that meeting other traditional owner groups that have had to manage ancestral remains, and especially exploring any subsequent research, would be worthwhile during the process.
- BC sought an understanding of next steps, which AW did not have specific knowledge of, but suggested it was likely limited until late 2025 or early next year based on the current stage of the project. However, he indicated that the Dinawan Solar Farm is being assessed slightly in advance of the wind project, and may therefore be sooner. RA indicated that due to the significant volume of projects and associated work currently, that ideally between 1 and 2 months of notice for any major field programs is desirable.

Happy to add/modify/elaborate if I missed anything. Please pass on the minutes to anyone I may have missed.

Thanks  
Al

**Dr Alan Williams** FSA FRSN MAACAI MAIATSIS MEIANZ

Technical Lead, Aboriginal Heritage|Associate Director



**T** 02 9493 9500  
**M** 0438 104 740  
**LI** [Connect on LinkedIn](#)  
[emmconsulting.com.au](http://emmconsulting.com.au)

**SYDNEY | Kameraigal Country | Level 10, 201 Pacific Highway, St Leonards NSW 2065**



Associate Investigator  
 ARC Centre of Excellence for Australian  
 Biodiversity and Heritage (CABAH)  
 University of New South Wales

Partner Investigator  
 ARC Centre of Excellence for Indigenous and  
 Environmental Histories and Futures (CIEHF)

Industry Fellow  
 Institute of S  
 University Te  
 Ultimo, NSW

Sydney, NSW 2052



I work flexibly. I'm sending you this message now because it's a good time for me, but do not expect you to read, respond or

[Please consider the environment before printing my email.](#)

*This email and any files transmitted with it are confidential and are only to be read or used by the intended recipient as it may contain confidential information. Confidentiality or privilege is not waived or lost by erroneous transmission. If you have received this email in error, or are not the intended recipient, please notify the sender immediately and delete this email from your computer. You must not disclose, distribute, copy or use the information herein if you are not the intended recipient.*

---

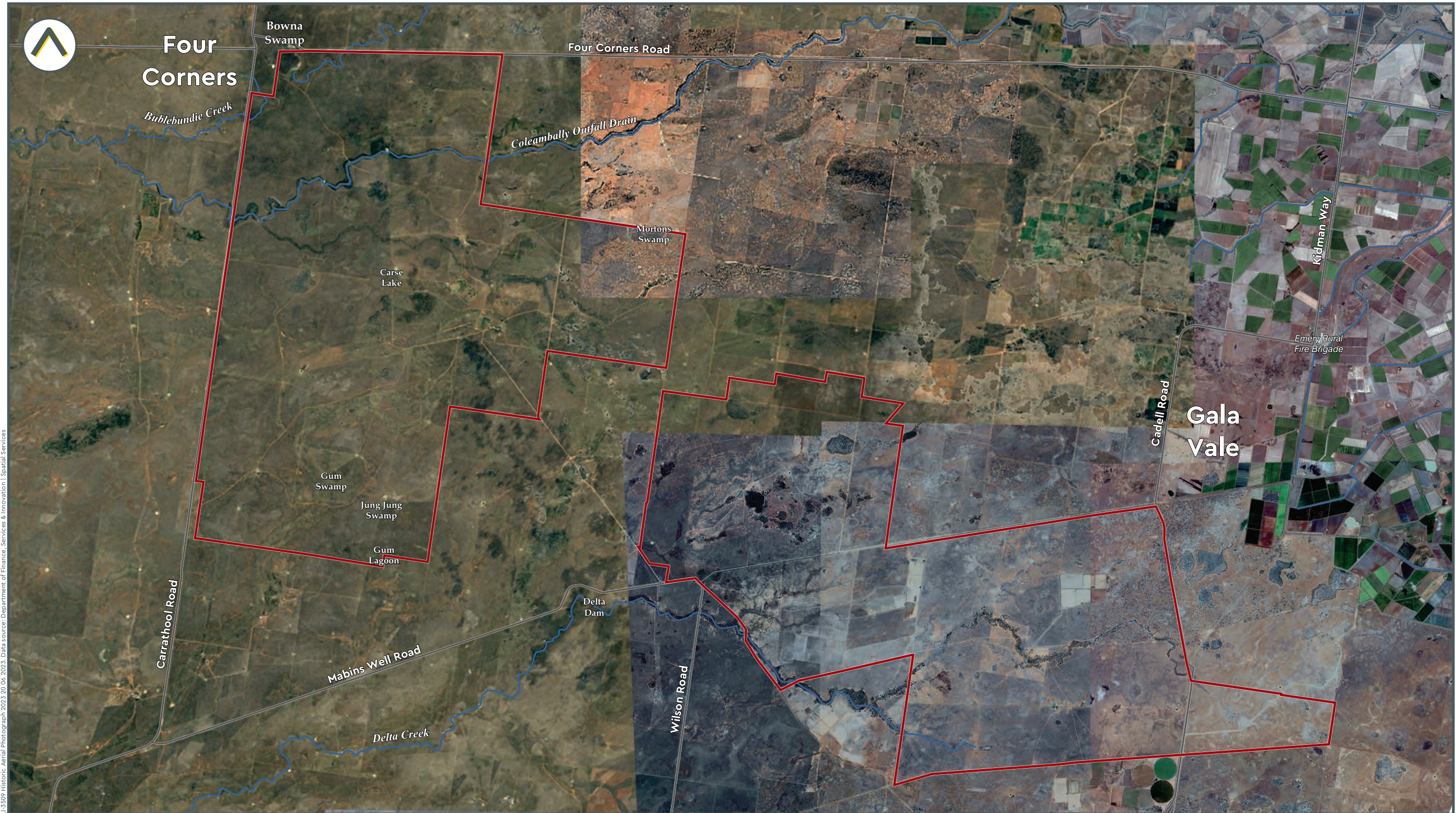
# Attachment C

## Historic aerials

---

C.1 Historic aerals

# Historic Aerial Photograph - 2015



LI-5509 Historic Aerial Photograph 2023 20 06 2023. Data source: Department of Finance, Services & Innovation | Spatial Services



# Historic Aerial Photograph - 2023



LI-5509 Historic Aerial Photograph 2023 20 06 2023. Data source: Department of Finance, Services & Innovation | Spatial Services

---

# Attachment D

## Archaeological background

---

## D.1 Site definitions used for this assessment

### D.1.1 Aboriginal sites

In the AHIMS database, Aboriginal sites are defined in several ways. At the simplest level, sites are recorded as ‘closed’ or ‘open’. Closed sites are associated with rockshelters and include other evidence of Aboriginal occupation that may be present, such as areas where subsurface Aboriginal objects may occur within the shelter (‘potential archaeological deposit’ (PAD)), faunal remains, and art on the shelter walls (paintings/engravings). Open sites are broadly defined and encompass all other types of Aboriginal site features that are located in areas where there is no rockshelter. The most common open site features found generally include artefacts, grinding grooves, art, culturally modified trees, and shell deposits (middens) (OEH 2012). The presence or absence of stone artefacts is often a defining factor in site identification, with almost every site likely to have at least some associated artefacts, as discard or loss of this most ubiquitous and practically indestructible marker of past Aboriginal visitation.

Any one site (or group of linked sites described as a ‘complex’) can contain several different site features. For example, a shelter may have art on the walls, artefacts on the floor surface or outside the shelter, and be predicted to contain faunal remains and further artefacts in the accumulated deposit inside.

A description of terms used to describe different site features known to occur in the vicinity of the study area is provided in Table D.1 and use definitions provided by OEH and those adopted by EMM in their field investigations to produce consistency in recording. Similarly, there may be places of contemporary significance to Aboriginal people in the region and that will require consultation with this community to identify.

**Table D.1 Site definitions and recording**

Site feature	Definition and recording methods
Aboriginal ceremony and dreaming	Previously referred to as mythological sites these are spiritual/story places where no physical evidence of previous use of the place may occur (e.g. natural unmodified landscape features, ceremonial or spiritual areas, men’s/women’s sites, dreaming (creation) tracks, marriage places).
Artefact site (open stone artefact site)	<p>Objects such as stone tools, and associated flaked material, spears, manuports, grindstones, discarded stone flakes, modified glass or shell demonstrating evidence of use of the area by Aboriginal people.</p> <p>Open stone artefact sites were defined by the presence of one (isolated find) or more (artefact scatter) stone artefacts visible on the ground surface. The boundaries of a site are limited to the spatial extent of the visible stone artefacts. The mapped site points and/or ‘site areas’ do not represent the areas of potential archaeological deposit (PAD) that also apply to some sites (refer to the term ‘PAD’ below).</p> <p>Open stone artefact sites were recorded by marking each artefact location or each cluster of artefacts within a 5 m radius as a separate waypoint in the GPS. Site boundaries were allocated by drawing a line around the cluster waypoints for each site using ArcGIS software. Stone artefacts more than 50 m apart were recorded as separate sites. EMM acknowledges that the 50 m rule applied here is an arbitrary distinction for site boundaries and is used mainly for efficiencies in site management and to establish consistency in site recording methods.</p>
Burials	A traditional or contemporary (post-contact) burial of an Aboriginal person, which may occur outside designated cemeteries and may not be marked (e.g. in caves, marked by stone cairns, in sand areas, along creek banks).
Fish trap	A modified area on watercourses where fish were trapped for short-term storage and gathering.
Grinding grooves	Grinding grooves were defined as an area of outcropping bedrock containing evidence of one or more grinding grooves where ground-stone hatchets or other grinding practices (i.e. seed grinding) were implemented.

Site feature	Definition and recording methods
Habitation structure	Structures constructed by Aboriginal people for short- or long-term shelter. More temporary structures are commonly preserved away from the NSW coastline, may include historic camps of contemporary significance. Smaller structures may make use of natural materials such as branches, logs and bark sheets or manufactured materials such as corrugated iron to form shelters. Archaeological remains of a former structure such as chimney/fireplace, raised earth building platform, excavated pits, rubble mounds etc.
Hearth	<p>A hearth is an archaeological feature consisting of the ash and charcoal remains left behind from ancient campfires and earth ovens. Hearths are often identified as concentrated circular patches of charcoal or burnt clay on the ground surface or as stratigraphic features in subsurface archaeological deposits, and they hold cultural, historical, and scientific significance. Hearths can provide insights into traditional cooking practices, food preparation, and human interactions with the environment, contributing to our understanding of Indigenous lifestyles and resource utilisation over time.</p> <p>For this assessment hearths were characterised into three categories: eroded hearths (i.e. the eroded bases of earth ovens), potential in situ hearths (i.e. earth ovens), and scattered hearth remains (i.e. scattered clay balls that are not concentrated in a circular shape).</p>
Modified tree (carved or scarred)	<p>Trees which show the marks of modification as a result of cutting of bark from the trunk for use in the production of shields, canoes, boomerangs, burials shrouds, for medicinal purposes, foot holds etc., or alternately intentional carving of the heartwood of the tree to form a permanent marker to indicate ceremonial use/significance of a nearby area, again these carvings may also act as territorial or burial markers.</p> <p>Modified trees (either carved or scarred) can be difficult to identify. Scars commonly occur on trees through natural processes such a branch tears, insect damage, storm and fire damage and faunal damage. Scars can also occur from mechanical damage from vehicles or farming equipment.</p> <p>The attributes of potential scarred trees were discussed during the survey amongst archaeologists and RAPs before it was decided if a scar would be recorded or not. A precautionary approach was adopted, whereby some of the more ambiguous examples were recorded anyway. The assessment of scar trees was made from the experience of the survey team and the guideline <i>Aboriginal scarred trees in New South Wales: a field manual</i> (DEC 2005). In some of the more ambiguous examples, it cannot be verified whether some scars recorded during the survey are of natural or Aboriginal origin. In such instances, an expert evaluation by a scar tree expert (arborist or other) would be required to determine the status of certain trees.</p>
Potential archaeological deposit (PAD)	<p>An area where Aboriginal objects may occur below the ground surface.</p> <p>The term 'potential archaeological deposit' was first applied in Sydney regional archaeology in the 1980s and referred to rockshelters that were large enough and contained enough accumulated deposit to allow archaeologists to predict that subsurface cultural material was likely to be present. Since then the term has come to include open sites where the same prediction can be made.</p> <p>EMM has defined PADs as the predicted extent of concentrated subsurface Aboriginal objects in a particular area. PADs are not technically Aboriginal sites until, and if, subsurface Aboriginal objects are identified, which is typically established through archaeological test excavation. PAD areas have been assigned to landforms that are distinguishable from the surrounding landscape (e.g. elevated areas with good outlook overlooking watercourses) as being likely to retain higher artefact densities than the assumed 'background scatter' of archaeological material in the broader landscape.</p> <p>The identification of PADs associated with Aboriginal open camp sites was partly based on observations in the field and discussions with RAPs, but also related to the predictive model. Although PAD was attributed to areas for a variety of reasons, the main qualifiers were:</p> <ul style="list-style-type: none"> <li>• The presence of surface artefacts or other Aboriginal objects. Ground surface visibility as part of the archaeological survey effort was typically considered high enough in each PAD area to identify at least one or more surface artefacts thereby indicating likelihood of subsurface potential. Notwithstanding, finding no visible surface artefacts in an area would not disqualify an area from being attributed with PAD.</li> <li>• Level to gently inclined ground (&lt;10%) indicating suitable camping or activity areas.</li> <li>• Contours that distinguish the landforms with PAD from the surrounding landscape (e.g. spur crest, hill crest or knoll). Landform boundaries were also interpreted through observations in the field. Notably, rocky crest landforms that were protected from intensive cultivation were often attributed with PAD.</li> </ul>

Site feature	Definition and recording methods
	<ul style="list-style-type: none"> <li>Proximity to water: typically up to 100 m from 1st and 2nd order streams and up to 200 m from 3rd order streams and above. Elevated landforms at the confluence of higher order streams were also more likely to be attributed with PAD.</li> </ul> <p>EMM acknowledges that all PAD areas have been historically cleared of native vegetation and some have been subject to pasture improvements such as ploughing. As such, the term PAD does not assume high subsurface integrity; instead it is a prediction of potential subsurface artefact concentrations.</p> <p>All stone quarry sites are predicted to have PAD. The assumption is that in most cases the visible surface material at quarries is represented by larger artefacts (such as cores) and that smaller material (e.g. flakes) is likely to be buried.</p>
Restricted	<p>Site information contained in the Aboriginal Heritage Information Management System is available only to certain authorised groups of people, as requested by the Aboriginal community. Detailed information may not be available in search reports.</p>
Shell	<p>An accumulation or deposit of shellfish from beach, estuarine, lacustrine or riverine species resulting from Aboriginal gathering or consumption. Usually found in deposits previously referred to as shell middens. Must be found in association with other objects like stone tools, fish bones, charcoal, fireplaces/hearths, and burials. Will vary greatly in size and composition.</p>
Stone quarry	<p>Usually a source of good quality stone which is quarried and used for the production of stone tools. Stone quarries represent where Aboriginal people gathered raw stone materials for stone tools and/or manufactured stone tools from the adjacent source material. Quarry sites are found at rock outcrops where the material was of suitable quality to have been used to manufacture stone tools. Stone quarries were defined by the presence of outcropping stone material with nearby evidence of the same material type used in the stone tool manufacture process. This was most commonly indicated by large stone cores or stone flakes distributed amongst the same naturally outcropping material.</p> <p>EMM acknowledges that the 'open stone artefact' site type shares some of the same characteristics as 'stone quarries', such as the presence of stone artefacts. However, they have been distinguished from each other because quarries can not only represent open camping activities, but also a fixed location where Aboriginal people needed to visit to extract a resource. In contrast, the locations of typical open camp sites were not fixed but chosen by Aboriginal people for their favourable conditions.</p>

## D.2 AHIMS search results

SiteID	SiteName	Datum	Zone	Easting	Northing	Context	Site Status **	SiteFeatures	SiteTypes	Reports	
55-2-0083	PEC-E-58	GDA	55	413484	6109437	Open site	Valid	Artefact : -			
	<b>Contact</b>	<b>Recorders</b>	Navin Officer Heritage Consultants Pty Ltd,Mrs.Elisa Scorsini						<b>Permits</b>		
55-1-0055	PEC-E-45	GDA	55	383901	6123009	Open site	Valid	Artefact : -			
	<b>Contact</b>	<b>Recorders</b>	Navin Officer Heritage Consultants Pty Ltd,Mrs.Elisa Scorsini						<b>Permits</b>		
55-1-0064	PEC-E-54	GDA	55	403814	6108516	Open site	Valid	Artefact : -			
	<b>Contact</b>	<b>Recorders</b>	Navin Officer Heritage Consultants Pty Ltd,Mrs.Elisa Scorsini						<b>Permits</b>		
55-1-0061	PEC-E-51	GDA	55	398998	6116028	Open site	Valid	Artefact : -			
	<b>Contact</b>	<b>Recorders</b>	Navin Officer Heritage Consultants Pty Ltd,Mrs.Elisa Scorsini						<b>Permits</b>		
55-2-0084	PEC-E-59	GDA	55	423852	6109789	Open site	Valid	Artefact : -			
	<b>Contact</b>	<b>Recorders</b>	Navin Officer Heritage Consultants Pty Ltd,Mrs.Elisa Scorsini						<b>Permits</b>		
55-2-0082	PEC-E-57	GDA	55	413389	6109268	Open site	Valid	Artefact : -, Earth Mound : -			
	<b>Contact</b>	<b>Recorders</b>	Navin Officer Heritage Consultants Pty Ltd,Mrs.Elisa Scorsini						<b>Permits</b>		
55-2-0052	B-M/OS-1	AGD	55	410110	6109550	Open site	Valid	Earth Mound : -, Hearth : -, Artefact : -	Mound (Oven),Open Camp Site	97990	
	<b>Contact</b>	<b>Recorders</b>	Central West Archaeological and Heritage Services Pty Ltd						<b>Permits</b>		
55-1-0051	CO-ST-001	GDA	55	388850	6106205	Open site	Valid	Modified Tree (Carved or Scarred) : 1			
	<b>Contact</b>	<b>Recorders</b>	Kayandel Archaeological Services, Miss.Meggan Walker						<b>Permits</b>		
55-1-0057	PEC-E-47	GDA	55	385521	6120787	Open site	Valid	Hearth : -			
	<b>Contact</b>	<b>Recorders</b>	Navin Officer Heritage Consultants Pty Ltd,Mrs.Elisa Scorsini						<b>Permits</b>		
55-1-0060	PEC-E-50	GDA	55	385613	6120756	Open site	Valid	Hearth : -			
	<b>Contact</b>	<b>Recorders</b>	Navin Officer Heritage Consultants Pty Ltd,Mrs.Elisa Scorsini						<b>Permits</b>		
55-2-0053	B-M-3	AGD	55	412320	6109730	Open site	Valid	Earth Mound : -, Hearth : -	Mound (Oven)	97990	
	<b>Contact</b>	<b>Recorders</b>	Central West Archaeological and Heritage Services Pty Ltd						<b>Permits</b>		
55-2-0090	PEC-E-56	GDA	55	413117	6109203	Open site	Valid	Earth Mound : -			
	<b>Contact</b>	<b>Recorders</b>	Navin Officer Heritage Consultants Pty Ltd,Mrs.Elisa Scorsini						<b>Permits</b>		
55-2-0089	PEC-E-55	GDA	55	411016	6108454	Open site	Valid	Artefact : -			
	<b>Contact</b>	<b>Recorders</b>	Navin Officer Heritage Consultants Pty Ltd,Mrs.Elisa Scorsini						<b>Permits</b>		
55-1-0059	PEC-E-49	GDA	55	385552	6120798	Open site	Valid	Modified Tree (Carved or Scarred) : -			
	<b>Contact</b>	<b>Recorders</b>	Navin Officer Heritage Consultants Pty Ltd,Mrs.Elisa Scorsini						<b>Permits</b>		
55-2-0055	B-M-1	AGD	55	412320	6109730	Open site	Valid	Earth Mound : -, Hearth : -	Mound (Oven)	97990	
	<b>Contact</b>	<b>Recorders</b>	Central West Archaeological and Heritage Services Pty Ltd						<b>Permits</b>		

SiteID	SiteName	Datum	Zone	Easting	Northing	Context	Site Status **	SiteFeatures	SiteTypes	Reports
55-1-0054	PEC-E-44	GDA	55	383788	6123418	Open site	Valid	Artefact : -		
	<b>Contact</b>	<b>Recorders</b>	Navin Officer Heritage Consultants Pty Ltd,Mrs.Elisa Scorsini					<b>Permits</b>		
55-1-0056	PEC-E-46	GDA	55	383996	6122996	Open site	Valid	Artefact : -		
	<b>Contact</b>	<b>Recorders</b>	Navin Officer Heritage Consultants Pty Ltd,Mrs.Elisa Scorsini					<b>Permits</b>		
55-1-0063	PEC-E-53	GDA	55	399467	6115822	Open site	Valid	Artefact : -		
	<b>Contact</b>	<b>Recorders</b>	Navin Officer Heritage Consultants Pty Ltd,Mrs.Elisa Scorsini					<b>Permits</b>		
55-1-0062	PEC-E-52	GDA	55	399085	6115989	Open site	Valid	Artefact : -		
	<b>Contact</b>	<b>Recorders</b>	Navin Officer Heritage Consultants Pty Ltd,Mrs.Elisa Scorsini					<b>Permits</b>		
55-2-0085	PEC-E-60	GDA	55	425212	6109136	Open site	Valid	Artefact : -		
	<b>Contact</b>	<b>Recorders</b>	Navin Officer Heritage Consultants Pty Ltd,Mrs.Elisa Scorsini					<b>Permits</b>		
55-2-0054	B-M-2	AGD	55	412320	6109730	Open site	Valid	Earth Mound : -, Hearth : -	Mound (Oven)	
	<b>Contact</b>	<b>Recorders</b>	Central West Archaeological and Heritage Services Pty Ltd					<b>Permits</b>		
55-2-0056	W-ST-1	AGD	55	425650	6120520	Open site	Valid	Modified Tree (Carved or Scarred) : -	Scarred Tree	
	<b>Contact</b>	<b>Recorders</b>	Central West Archaeological and Heritage Services Pty Ltd					<b>Permits</b>		
49-4-0146	Coleambally Rogarts rd Scar Tree 1	GDA	55	390447	6134196	Open site	Valid	Modified Tree (Carved or Scarred) : -		
	<b>Contact</b>	<b>Recorders</b>	Mr.Peter Ingram					<b>Permits</b>		
55-1-0058	PEC-E-48	GDA	55	385556	6120785	Open site	Valid	Modified Tree (Carved or Scarred) : -		
	<b>Contact</b>	<b>Recorders</b>	Navin Officer Heritage Consultants Pty Ltd,Mrs.Elisa Scorsini					<b>Permits</b>		

**\*\* Site Status**

**Valid** - The site has been recorded and accepted onto the system as valid

**Destroyed** - The site has been completely impacted or harmed usually as consequence of permit activity but sometimes also after natural events. There is nothing left of the site on the ground but proponents should proceed with caution.

**Partially Destroyed** - The site has been only partially impacted or harmed usually as consequence of permit activity but sometimes also after natural events. There might be parts or sections of the original site still present on the ground

**Not a site** - The site has been originally entered and accepted onto AHIMS as a valid site but after further investigations it was decided it is NOT an aboriginal site. Impact of this type of site does not require permit but Heritage NSW should be notified



# AHIMS Web Services (AWS)

Note: This Excel report shows the sites found in AHIMS on the 13/02/2024. If this date is not the same as the original date of the Search Results letter obtained during the Basic Search, then the search results might be different. The PDF version of this report will always coincide with the Basic Search Results letter.

Site ID	Site name	Datum	Zone	Eastings	Northing	Context	Site status	Primary contact	Site features	Site types	Recorders	Reports	Permits	Longitude GDA94	Latitude GDA94	
55-2-0083	PEC-E-58	GDA	55	413484	6109437	Open site	Valid	GDA	Artefact :-		Navin Officer Heritage Consultants Pty Ltd,Mrs.Elisa Scorsini			146.05	-35.15	
55-1-0055	PEC-E-45	GDA	55	383901	6123009	Open site	Valid		Artefact :-		Navin Officer Heritage Consultants Pty Ltd,Mrs.Elisa Scorsini			145.73	-35.03	
55-1-0088	DEHS-2023-H6	GDA	55	384908	6118565	Open site	Valid		Hearth :-		EMM Consulting - St Leonards - Individual users,EMM Consulting - St L			145.74	-35.07	
55-1-0065	PEC-E-112	GDA	55	408503	6106722	Open site	Valid		Artefact :-		Navin Officer Heritage Consultants Pty Ltd,Mr.Christian Keyes			146.00	-35.18	
55-1-0064	PEC-E-54	GDA	55	403814	6108516	Open site	Valid		Artefact :-		Navin Officer Heritage Consultants Pty Ltd,Mrs.Elisa Scorsini			145.94	-35.16	
55-1-0102	DEHS-2023-HIF1	GDA	55	384045	6118714	Open site	Valid		Artefact :-	Hearth :-	EMM Consulting - St Leonards - Individual users,EMM Consulting - St L			145.73	-35.07	
55-1-0080	DEHS-2023-IF2	GDA	55	384780	6118609	Open site	Valid		Artefact :-	Hearth :-	EMM Consulting - St Leonards - Individual users,Mr.Samuel (emm cons			145.74	-35.07	
55-1-0079	DEHS-2023-HAS4	GDA	55	386001	6117645	Open site	Valid		Artefact :-	Hearth :-	EMM Consulting - St Leonards - Individual users,Mr.Samuel (emm cons			145.75	-35.08	
55-1-0099	DEHS-2023-AS8	GDA	55	381729	6117087	Open site	Valid		Artefact :-		EMM Consulting - St Leonards - Individual users,Mr.Samuel (emm cons			145.70	-35.08	
55-1-0061	PEC-E-51	GDA	55	398998	6116028	Open site	Valid		Artefact :-		Navin Officer Heritage Consultants Pty Ltd,Mrs.Elisa Scorsini			145.89	-35.09	
55-1-0083	DEHS-2023-AS1	GDA	55	390136	6117387	Open site	Valid		Artefact :-		EMM Consulting - St Leonards - Individual users,Mr.Samuel (emm cons			145.79	-35.08	
55-1-0093	DEHS-2023-H1	GDA	55	387222	6118682	Open site	Valid		Hearth :-		EMM Consulting - St Leonards - Individual users,Mr.Samuel (emm cons			145.76	-35.07	
55-1-0074	DEHS-2023-IF3	GDA	55	387327	6116732	Open site	Valid		Artefact :-		EMM Consulting - St Leonards - Individual users,Mr.Samuel (emm cons			145.76	-35.09	
55-2-0084	PEC-E-59	GDA	55	423852	6109789	Open site	Valid		Artefact :-		Navin Officer Heritage Consultants Pty Ltd,Mrs.Elisa Scorsini			146.16	-35.15	
55-2-0095	PEC-E-PAD31	GDA	55	424875	6109197	Open site	Valid		Potential Archaeological Deposit (PAD) :-		Navin Officer Heritage Consultants Pty Ltd, Miss.Ellaine Dickens			146.18	-35.16	
55-1-0101	DEH-2023-WT1	GDA	55	392577	6117041	Open site	Valid		Modified Tree (Carved or Scarred) :-		EMM Consulting - St Leonards - Individual users,Mr.Samuel (emm cons			145.82	-35.08	
55-1-0069	DEHS-2023-ST1	GDA	55	394006	6118538	Open site	Valid		Modified Tree (Carved or Scarred) :-		EMM Consulting - St Leonards - Individual users,Mr.Samuel (emm cons			145.84	-35.07	
55-2-0082	PEC-E-57	GDA	55	413389	6109268	Open site	Valid		Artefact :-	Earth Mound :-	Navin Officer Heritage Consultants Pty Ltd,Mrs.Elisa Scorsini			146.05	-35.16	
55-2-0052	B-M-OS-1	AGD	55	410110	6109550	Open site	Valid		Earth Mound :-	Hearth Mound (Oven),Open C	Central West Archaeol: 97990			146.01	-35.15	
55-1-0132	PEC-E-PAD27	GDA	55	383047	6124703	Open site	Valid		Potential Archaeological Deposit (PAD) :-		Navin Officer Heritage Consultants Pty Ltd, Miss.Ellaine Dickens			145.72	-35.01	
55-1-0051	CO-ST-001	GDA	55	388850	6106205	Open site	Valid		Modified Tree (Carved or Scarred) :-	1	Kayandel Archaeological Services, Miss.Meggan Walker			145.78	-35.18	
55-1-0068	DEHS-2023-ST4	GDA	55	383641	6120269	Open site	Valid		Modified Tree (Carved or Scarred) :-		EMM Consulting - St Leonards - Individual users,Mr.Samuel (emm cons			145.72	-35.05	
55-1-0094	DEHS-2023-AS7	GDA	55	385446	6120591	Open site	Valid		Artefact :-		EMM Consulting - St Leonards - Individual users,Mr.Samuel (emm cons			145.74	-35.05	
55-1-0057	PEC-E-47	GDA	55	385521	6120787	Open site	Valid		Hearth :-		Navin Officer Heritage Consultants Pty Ltd,Mrs.Elisa Scorsini			145.74	-35.05	
55-1-0060	PEC-E-50	GDA	55	385613	6120756	Open site	Valid		Hearth :-		Navin Officer Heritage Consultants Pty Ltd,Mrs.Elisa Scorsini			145.75	-35.05	
55-1-0073	DEHS-2023-IF5	GDA	55	385867	6118809	Open site	Valid		Artefact :-		EMM Consulting - St Leonards - Individual users,Mr.Samuel (emm cons			145.75	-35.07	
55-2-0096	PEC-E-PAD30	GDA	55	423794	6109827	Open site	Valid		Potential Archaeological Deposit (PAD) :-		Navin Officer Heritage Consultants Pty Ltd, Miss.Ellaine Dickens			146.16	-35.15	
55-1-0070	DEHS-2023-ST2	GDA	55	394026	6118536	Open site	Valid		Modified Tree (Carved or Scarred) :-		EMM Consulting - St Leonards - Individual users,Mr.Samuel (emm cons			145.84	-35.07	
55-2-0053	B-M-3	AGD	55	412320	6109730	Open site	Valid		Earth Mound :-	Hearth Mound (Oven)	Central West Archaeol: 97990			146.04	-35.15	
55-2-0090	PEC-E-56	GDA	55	413117	6109203	Open site	Valid		Earth Mound :-		Navin Officer Heritage Consultants Pty Ltd,Mrs.Elisa Scorsini			146.05	-35.16	
55-2-0089	PEC-E-55	GDA	55	411016	6108454	Open site	Valid		Artefact :-		Navin Officer Heritage Consultants Pty Ltd,Mrs.Elisa Scorsini			146.02	-35.16	
55-1-0167	DEHW-2023-HIF3	GDA	55	382177	6122804	Open site	Valid		Artefact :-	Hearth :-	EMM Consulting - St Leonards - Individual users, Miss.Phillipa O'Brien-Pi			145.71	-35.03	
55-1-0164	DEHW-2023-HAS9	GDA	55	383137	6122931	Open site	Valid		Artefact :-	Hearth :-	EMM Consulting - St Leonards - Individual users, Miss.Phillipa O'Brien-Pi			145.72	-35.03	
55-1-0153	DEHW-2023-ASPAD5	GDA	55	383449	6122839	Open site	Valid		Artefact :-	Hearth :-	Potential Archaeological I	EMM Consulting - St Leonards - Individual users, Miss.Phillipa O'Brien-Pi			145.72	-35.03
55-1-0090	DEHS-2023-H4	GDA	55	384563	6119020	Open site	Valid		Hearth :-		EMM Consulting - St Leonards - Individual users,Mr.Samuel (emm cons			145.73	-35.06	
55-1-0059	PEC-E-49	GDA	55	385552	6120798	Open site	Valid		Modified Tree (Carved or Scarred) :-		Navin Officer Heritage Consultants Pty Ltd,Mrs.Elisa Scorsini			145.75	-35.05	
55-1-0076	DEHS-2023-HAS1	GDA	55	386986	6117838	Open site	Valid		Artefact :-	Hearth :-	EMM Consulting - St Leonards - Individual users,Mr.Samuel (emm cons			145.76	-35.08	
55-1-0084	DEHS-2023-AS2	GDA	55	387000	6118106	Open site	Valid		Artefact :-		EMM Consulting - St Leonards - Individual users,Mr.Samuel (emm cons			145.76	-35.07	
55-1-0159	DEHW-2023-AS23	GDA	55	387046	6123890	Open site	Valid		Artefact :-		EMM Consulting - St Leonards - Individual users, Miss.Phillipa O'Brien-Pi			145.76	-35.02	
55-1-0085	DEHS-2023-AS3	GDA	55	389529	6119361	Open site	Valid		Artefact :-		EMM Consulting - St Leonards - Individual users,Mr.Samuel (emm cons			145.79	-35.06	
55-2-0055	B-M-1	AGD	55	412320	6109730	Open site	Valid		Earth Mound :-	Hearth Mound (Oven)	Central West Archaeol: 97990			146.04	-35.15	
55-1-0131	PEC-E-95	GDA	55	383155	6124024	Open site	Valid		Artefact :-		Navin Officer Heritage Consultants Pty Ltd, Miss.Ellaine Dickens			145.72	-35.02	
55-1-0066	PEC-E-110	GDA	55	402471	6110850	Open site	Valid		Artefact :-	Hearth :-	Navin Officer Heritage Consultants Pty Ltd, Mr.Christian Keyes			145.93	-35.14	
55-1-0067	PEC-E-111	GDA	55	402734	6110289	Open site	Valid		Artefact :-		Navin Officer Heritage Consultants Pty Ltd, Mr.Christian Keyes			145.93	-35.15	
55-1-0054	PEC-E-44	GDA	55	383788	6123418	Open site	Valid		Artefact :-		Navin Officer Heritage Consultants Pty Ltd,Mrs.Elisa Scorsini			145.73	-35.03	
55-1-0056	PEC-E-46	GDA	55	383996	6122996	Open site	Valid		Artefact :-		Navin Officer Heritage Consultants Pty Ltd,Mrs.Elisa Scorsini			145.73	-35.03	
55-1-0082	DEHS-2023-IF1	GDA	55	385085	6117870	Open site	Valid		Artefact :-		EMM Consulting - St Leonards - Individual users,Mr.Samuel (emm cons			145.74	-35.08	
55-1-0077	DEHS-2023-HAS2	GDA	55	385726	6118541	Open site	Valid		Artefact :-	Hearth :-	EMM Consulting - St Leonards - Individual users,Mr.Samuel (emm cons			145.75	-35.07	
55-1-0063	PEC-E-53	GDA	55	399467	6115822	Open site	Valid		Artefact :-		Navin Officer Heritage Consultants Pty Ltd,Mrs.Elisa Scorsini			145.90	-35.10	
55-1-0163	DEHW-2023-HAS12	GDA	55	390345	6126225	Open site	Valid		Artefact :-	Earth Mound :-	Hearth :-	EMM Consulting - St Leonards - Individual users, Miss.Phillipa O'Brien-Pi			145.80	-35.00
55-1-0081	DEHS-2023-HIF3	GDA	55	387243	6118461	Open site	Valid		Artefact :-	Hearth :-	EMM Consulting - St Leonards - Individual users,Mr.Samuel (emm cons			145.76	-35.07	
55-1-0096	DEHS-2023-AS5	GDA	55	387335	6118532	Open site	Valid		Artefact :-		EMM Consulting - St Leonards - Individual users,Mr.Samuel (emm cons			145.76	-35.07	
55-2-0097	PEC-E-PAD29	GDA	55	413746	6109573	Open site	Valid		Potential Archaeological Deposit (PAD) :-		Navin Officer Heritage Consultants Pty Ltd, Miss.Ellaine Dickens			146.05	-35.15	
55-1-0078	DEHS-2023-HAS3	GDA	55	384517	6118588	Open site	Valid		Artefact :-	Hearth :-	EMM Consulting - St Leonards - Individual users,Mr.Samuel (emm cons			145.73	-35.07	
55-1-0087	DEHS-2023-H7	GDA	55	385261	6118476	Open site	Valid		Hearth :-		EMM Consulting - St Leonards - Individual users,Mr.Samuel (emm cons			145.74	-35.07	
55-1-0062	PEC-E-52	GDA	55	399085	6115989	Open site	Valid		Artefact :-		Navin Officer Heritage Consultants Pty Ltd,Mrs.Elisa Scorsini			145.89	-35.09	
55-2-0085	PEC-E-60	GDA	55	425212	6109136	Open site	Valid		Artefact :-		Navin Officer Heritage Consultants Pty Ltd,Mrs.Elisa Scorsini			146.18	-35.16	
55-2-0054	B-M-2	AGD	55	412320	6109730	Open site	Valid		Earth Mound :-	Hearth Mound (Oven)	Central West Archaeological and Heritage Services Pty Ltd			146.04	-35.15	
55-2-0056	W-ST-1	AGD	55	425650	6120520	Open site	Valid		Modified Tree (Carved or Scarred Tree		Central West Archaeological and Heritage Services Pty Ltd			146.19	-35.05	
55-1-0089	DEHS-2023-H5	GDA	55	384700	6118635	Open site	Valid		Hearth :-		EMM Consulting - St Leonards - Individual users,Mr.Samuel (emm cons			145.74	-35.07	
55-1-0072	DEHS-2023-IF6	GDA	55	386365	6117349	Open site	Valid		Artefact :-		EMM Consulting - St Leonards - Individual users,Mr.Samuel (emm cons			145.75	-35.08	
55-1-0097	DEHS-2023-ST5	GDA	55	387075	6121441	Open site	Valid		Modified Tree (Carved or Scarred) :-		EMM Consulting - St Leonards - Individual users,Mr.Samuel (emm cons			145.76	-35.04	
55-1-0091	DEHS-2023-H3	GDA	55	387224	6118338	Open site	Valid		Hearth :-		EMM Consulting - St Leonards - Individual users,Mr.Samuel (emm cons			145.76	-35.07	
49-4-0146	Coleambally Rogarts n	GDA	55	390447	6134196	Open site	Valid		Modified Tree (Carved or Scarred) :-		Mr.Peter Ingram			145.80	-34.93	
55-1-0075	DEHS-2023-IF4	GDA	55	388641	6118418	Open site	Valid		Artefact :-		EMM Consulting - St Leonards - Individual users,Mr.Samuel (emm cons			145.73	-35.07	
55-1-0071	DEHS-2023-ST3	GDA	55	384518	6120165	Open site	Valid		Modified Tree (Carved or Scarred) :-		EMM Consulting - St Leonards - Individual users,Mr.Samuel (emm cons			145.73	-35.05	
55-1-0103	DEHS-2023-HIF2	GDA	55	385346	6118404	Open site	Valid		Artefact :-		EMM Consulting - St Leonards - Individual users,Mr.Samuel (emm cons			145.74	-35.07	
55-1-0058	PEC-E-48	GDA	55	385556	6120785	Open site	Valid		Modified Tree (Carved or Scarred) :-		Navin Officer Heritage Consultants Pty Ltd,Mrs.Elisa Scorsini			145.75	-35.05	
55-1-0098	DEHS-2023-ST6	GDA	55	387193	6121537	Open site	Valid		Modified Tree (Carved or Scarred) :-		EMM Consulting - St Leonards - Individual users,Mr.Samuel (emm cons			145.76	-35.04	
55-1-0092	DEHS-2023-H2	GDA	55	387305	6118411	Open site	Valid		Hearth :-		EMM Consulting - St Leonards - Individual users,Mr.Samuel (emm cons			145.76	-35.07	
55-1-0086	DEHS-2023-AS4	GDA	55	387864	6116979	Open site	Valid		Artefact :-		EMM Consulting - St Leonards - Individual users,Mr.Samuel (emm cons			145.77	-35.08	
55-2-0093	PEC-E-PAD32	GDA	55	425002	6109174	Open site	Valid		Potential Archaeological Deposit (PAD) :-		Navin Officer Heritage Consultants Pty Ltd, Miss.Ellaine Dickens			146.18		

Site ID

Site name

Datum

Zone Easting Northing Context Site status

Primary contact

Site features

Site types

Recorders

Reports

Permits

Longitude GDA94 Latitude GDA94

Report generated by AHIMS Web Service on 13/02/2024 for Taylor Reid for the following area at Lat, Long From :-35.1881, 145.6993 - Lat, Long To :-34.9071, 146.1937. Number of Aboriginal sites and Aboriginal objects found is 74.  
This information is not guaranteed to be free from error omission. Office of Environment and Heritage (NSW) and its employees disclaim liability for any act done or omission made on the information and consequences of such acts or omission.

<u>SiteID</u>	<u>SiteName</u>	<u>Datum</u>	<u>Zone</u>	<u>Easting</u>	<u>Northing</u>	<u>Context</u>	<u>Site Status **</u>	<u>SiteFeatures</u>	<u>SiteTypes</u>	<u>Reports</u>
48-5-0201	Mungadal Scar Tree 3	GDA	55	313060	6141964	Open site	Valid	Modified Tree (Carved or Scarred) : -		
	<b>Contact</b>									<b>Permits</b>
54-2-0034	Booabula East 1	AGD	55	314600	6095800	Open site	Valid	Burial : 1, Hearth : -, Non-Human Bone and Organic Material : -, Shell : -		
	<b>Contact</b>									<b>Permits</b>
49-4-0230	PEC-E-42	GDA	55	371727	6139121	Open site	Valid	Modified Tree (Carved or Scarred) : -		
	<b>Contact</b>									<b>Permits</b>
48-6-0131	South Burrabogie 1.1	AGD	55	331332	6144997	Open site	Valid	Artefact : -, Earth Mound : -		
	<b>Contact</b>									<b>Permits</b>
48-6-0133	South Burrabogie 1.3	AGD	55	331415	6144960	Open site	Valid	Artefact : -, Hearth : -		
	<b>Contact</b>									<b>Permits</b>
48-6-0161	PEC-E-39	GDA	55	338916	6142038	Open site	Valid	Artefact : -		
	<b>Contact</b>									<b>Permits</b>
54-3-0033	Hartwood Weir Scarred Tree 2	GDA	55	344514	6090124	Open site	Valid	Modified Tree (Carved or Scarred) : -		
	<b>Contact</b>									<b>Permits</b>
54-3-0029	Hartwood Weir Scarred Tree 3	GDA	55	344558	6090081	Open site	Valid	Modified Tree (Carved or Scarred) : -		
	<b>Contact</b>									<b>Permits</b>
54-3-0031	Forest Creek Block Bank Scarred Tree 2	GDA	55	344956	6089378	Open site	Valid	Modified Tree (Carved or Scarred) : -		
	<b>Contact</b>									<b>Permits</b>
54-3-0022	MVNP-Tholobin-Modified Tree Food Gathering	GDA	55	329650	6085148	Open site	Valid	Modified Tree (Carved or Scarred) : 1		
	<b>Contact</b>									<b>Permits</b>
55-1-0055	PEC-E-45	GDA	55	383901	6123009	Open site	Valid	Artefact : -		
	<b>Contact</b>									<b>Permits</b>
55-1-0007	Billabong Creek;	AGD	55	378225	6088984	Open site	Valid	Artefact : -	Open Camp Site	
	<b>Contact</b>									<b>Permits</b>
48-5-0413	West Wargan H1	GDA	55	309076	6131793	Open site	Valid	Hearth : -		

Report generated by AHIMS Web Service on 22/03/2023 for Taylar Reid for the following area at Lat, Long From : -35.3759, 144.8988 - Lat, Long To : -34.8141, 145.8876. Number of Aboriginal sites and Aboriginal objects found is 94

This information is not guaranteed to be free from error omission. Heritage NSW and its employees disclaim liability for any act done or omission made on the information and consequences of such acts or omission.

SiteID	SiteName	Datum	Zone	Easting	Northing	Context	Site Status **	SiteFeatures	SiteTypes	Reports
	<b>Contact</b>	<b>Recorders</b>						<b>Permits</b>		
48-5-0451	PEC-E-34	GDA	55	312107	6145224	Open site	Valid	Artefact : -, Hearth : -		
	<b>Contact</b>	<b>Recorders</b>						<b>Permits</b>		
48-5-0196	Mungadal Hearth 1	GDA	55	313098	6141869	Open site	Valid	Hearth : -		
	<b>Contact</b>	<b>Recorders</b>						<b>Permits</b>		
55-1-0030	Brookvale 4	AGD	55	377750	6089075	Open site	Valid	Modified Tree (Carved or Scarred) : 1		
	<b>Contact</b>	<b>Recorders</b>						<b>Permits</b>		
48-6-0136	South Burrabogie 1.6	AGD	55	331609	6145031	Open site	Valid	Artefact : -, Hearth : -		
	<b>Contact</b>	<b>Recorders</b>						<b>Permits</b>		
48-6-0163	PEC-E-41	GDA	55	349973	6142084	Open site	Valid	Artefact : -		
	<b>Contact</b>	<b>Recorders</b>						<b>Permits</b>		
55-1-0010	Wilson's Rd Scarred Tree;	AGD	55	380020	6090510	Open site	Valid	Modified Tree (Carved or Scarred) : -	Scarred Tree	
	<b>Contact</b>	<b>Recorders</b>						<b>Permits</b>		
55-1-0005	Billabong Creek;	AGD	55	381064	6088464	Open site	Valid	Artefact : -	Open Camp Site	
	<b>Contact</b>	<b>Recorders</b>						<b>Permits</b>		
55-1-0049	JE-IF-002	GDA	55	390511	6094259	Open site	Valid	Artefact : 1		
	<b>Contact</b>	<b>Recorders</b>						<b>Permits</b>		
55-1-0048	JE-IF-001	GDA	55	390843	6096680	Open site	Valid	Artefact : 1		
	<b>Contact</b>	<b>Recorders</b>						<b>Permits</b>		
55-1-0038	Tooleybuc Bridge PAD	GDA	55	365638	6117781	Open site	Valid	Potential Archaeological Deposit (PAD) : -		
	<b>Contact</b>	<b>Recorders</b>						<b>Permits</b>		
54-3-0019	Oddys Drain 1;CSIRO;	AGD	55	318930	6085720	Open site	Valid	Artefact : -	Isolated Find	
	<b>Contact</b>	<b>Recorders</b>						<b>Permits</b>		
55-1-0033	Brookvale 7	AGD	55	377651	6089274	Open site	Valid	Artefact : 3		
	<b>Contact</b>	<b>Recorders</b>						<b>Permits</b>		
55-1-0037	Brookvale 11	AGD	55	377871	6088998	Open site	Valid	Artefact : 67, Earth Mound : 10, Shell : -, Non-Human Bone and Organic Material :-		
	<b>Contact</b>	<b>Recorders</b>						<b>Permits</b>		

<u>SiteID</u>	<u>SiteName</u>	<u>Datum</u>	<u>Zone</u>	<u>Easting</u>	<u>Northing</u>	<u>Context</u>	<u>Site Status **</u>	<u>SiteFeatures</u>	<u>SiteTypes</u>	<u>Reports</u>
55-1-0051	CO-ST-001	GDA	55	388850	6106205	Open site	Valid	Modified Tree (Carved or Scarred) : 1		
	<b>Contact</b>									
	<b>Recorders</b>									
49-4-0223	CO-ST-002	GDA	55	395322	6141764	Open site	Valid	Modified Tree (Carved or Scarred) : 1		
	<b>Contact</b>									
	<b>Recorders</b>									
54-3-0009	D D #7;	AGD	55	343800	6091300	Open site	Valid	Modified Tree (Carved or Scarred) : -	Scarred Tree	1326
	<b>Contact</b>									
	<b>Recorders</b>									
54-3-0026	Hartwood Weir Scarred Tree 1	GDA	55	344514	6090124	Open site	Valid	Modified Tree (Carved or Scarred) : -		
	<b>Contact</b>									
	<b>Recorders</b>									
54-3-0015	Picaninny Creek;	AGD	55	328700	6088500	Open site	Valid	Modified Tree (Carved or Scarred) : -	Scarred Tree	
	<b>Contact</b>									
	<b>Recorders</b>									
55-1-0057	PEC-E-47	GDA	55	385521	6120787	Open site	Valid	Hearth : -		
	<b>Contact</b>									
	<b>Recorders</b>									
55-1-0060	PEC-E-50	GDA	55	385613	6120756	Open site	Valid	Hearth : -		
	<b>Contact</b>									
	<b>Recorders</b>									
55-1-0052	PEC-E-G2	GDA	55	380298	6124522	Open site	Valid	Artefact : -		
	<b>Contact</b>									
	<b>Recorders</b>									
55-1-0053	PEC-E-43	GDA	55	380305	6124520	Open site	Valid	Artefact : -		
	<b>Contact</b>									
	<b>Recorders</b>									
48-5-0195	Mungadal Scar Tree 4	GDA	55	313062	6141934	Open site	Valid	Modified Tree (Carved or Scarred) : -		
	<b>Contact</b>									
	<b>Recorders</b>									
55-1-0031	Brookvale 5	AGD	55	377711	6089125	Open site	Valid	Artefact : 6		
	<b>Contact</b>									
	<b>Recorders</b>									
48-6-0137	South Burrabogie 1.7	AGD	55	331328	6144784	Open site	Valid	Water Hole : -		
	<b>Contact</b>									
	<b>Recorders</b>									
48-6-0132	South Burrabogie 1.2	AGD	55	331377	6145011	Open site	Valid	Artefact : -, Earth Mound : -		
	<b>Contact</b>									
	<b>Recorders</b>									

SiteID	SiteName	Datum	Zone	Easting	Northing	Context	Site Status **	SiteFeatures	SiteTypes	Reports
49-4-0226	CO-ST-005	GDA	55	395982	6146413	Open site	Valid	Modified Tree (Carved or Scarred) : 1		
	<b>Contact</b>	<b>Recorders</b>	Kayandel Archaeological Services, Miss. Meggan Walker					<b>Permits</b>		
54-3-0034	Forest Creek Block Bank Scarred Tree 3	GDA	55	344983	6089467	Open site	Valid	Modified Tree (Carved or Scarred) : -		
	<b>Contact</b>	<b>Recorders</b>	Jacobs Group (Australia) Pty Ltd - North Sydney, Miss. Gloria Aranda-Spinazze					<b>Permits</b>		
55-1-0059	PEC-E-49	GDA	55	385552	6120798	Open site	Valid	Modified Tree (Carved or Scarred) : -		
	<b>Contact</b>	<b>Recorders</b>	Navin Officer Heritage Consultants Pty Ltd, Mrs. Elisa Scorsini					<b>Permits</b>		
54-3-0032	Wilson's Anabranch Scarred Tree 1	GDA	55	358030	6095580	Open site	Valid	Modified Tree (Carved or Scarred) : -		
	<b>Contact</b>	<b>Recorders</b>	Jacobs Group (Australia) Pty Ltd - North Sydney, Miss. Gloria Aranda-Spinazze					<b>Permits</b>		
48-5-0449	PEC-E-32	GDA	55	311626	6145206	Open site	Valid	Hearth : -		
	<b>Contact</b>	<b>Recorders</b>	Navin Officer Heritage Consultants Pty Ltd, Mrs. Elisa Scorsini					<b>Permits</b>		
48-5-0199	Mungadal Scar Tree 6	GDA	55	313176	6141902	Open site	Valid	Modified Tree (Carved or Scarred) : -		
	<b>Contact</b>	<b>Recorders</b>	Mr. Peter Ingram					<b>Permits</b>		
55-1-0036	Brookvale 10	AGD	55	377590	6089309	Open site	Valid	Artefact : 4, Earth Mound : 10		
	<b>Contact</b>	<b>Recorders</b>	Doctor. Chris Clarkson					<b>Permits</b>		
48-6-0135	South Burrabogie 1.5	AGD	55	331569	6144904	Open site	Valid	Artefact : -		
	<b>Contact</b>	<b>Recorders</b>	Doctor. Sarah Martin					<b>Permits</b>		
54-3-0012	D D #6;	AGD	55	344100	6089600	Open site	Valid	Modified Tree (Carved or Scarred) : -	Scarred Tree	1326
	<b>Contact</b>	<b>Recorders</b>	Doctor. Susan (left ahms) McIntyre-Tamwoy					<b>Permits</b>		
54-3-0021	MVNP-Tholobin-Modified Tree	GDA	55	329442	6085634	Open site	Valid	Modified Tree (Carved or Scarred) : -		
	<b>Contact</b>	<b>Recorders</b>	Mr. Mick Lalor					<b>Permits</b>		
55-1-0054	PEC-E-44	GDA	55	383788	6123418	Open site	Valid	Artefact : -		
	<b>Contact</b>	<b>Recorders</b>	Navin Officer Heritage Consultants Pty Ltd, Mrs. Elisa Scorsini					<b>Permits</b>		
55-1-0056	PEC-E-46	GDA	55	383996	6122996	Open site	Valid	Artefact : -		
	<b>Contact</b>	<b>Recorders</b>	Navin Officer Heritage Consultants Pty Ltd, Mrs. Elisa Scorsini					<b>Permits</b>		
55-1-0027	Brookvale 1	AGD	55	378098	6088945	Open site	Valid	Artefact : 14		
	<b>Contact</b>	<b>Recorders</b>	Doctor. Chris Clarkson					<b>Permits</b>		

Report generated by AHIMS Web Service on 22/03/2023 for Taylar Reid for the following area at Lat, Long From : -35.3759, 144.8988 - Lat, Long To : -34.8141, 145.8876. Number of Aboriginal sites and Aboriginal objects found is 94

This information is not guaranteed to be free from error omission. Heritage NSW and its employees disclaim liability for any act done or omission made on the information and consequences of such acts or omission.

<u>SiteID</u>	<u>SiteName</u>	<u>Datum</u>	<u>Zone</u>	<u>Easting</u>	<u>Northing</u>	<u>Context</u>	<u>Site Status **</u>	<u>SiteFeatures</u>	<u>SiteTypes</u>	<u>Reports</u>
55-1-0009	Billabong Creek;	AGD	55	378225	6088984	Open site	Valid	Modified Tree (Carved or Scarred) :	Scarred Tree	
	<u>Contact</u>	<u>Recorders</u>								
54-4-0031	Canoe Tree,;	AGD	55	309400	6087000	Open site	Valid	Modified Tree (Carved or Scarred) :	Carved Tree,Scarred Tree	884
	<u>Contact</u>	<u>Recorders</u>								
48-5-0446	PEC-E-29	GDA	55	310836	6145331	Open site	Valid	Artefact : -		
	<u>Contact</u>	<u>Recorders</u>								
48-5-0450	PEC-E-33	GDA	55	311768	6145168	Open site	Valid	Artefact : -		
	<u>Contact</u>	<u>Recorders</u>								
48-5-0202	Mungadal Scar Tree 2	GDA	55	313072	6141915	Open site	Valid	Modified Tree (Carved or Scarred) :		
	<u>Contact</u>	<u>Recorders</u>								
48-5-0197	Mungadal Scar Tree 5	GDA	55	313151	6141888	Open site	Valid	Modified Tree (Carved or Scarred) :		
	<u>Contact</u>	<u>Recorders</u>								
48-6-0165	PEC-E-36	GDA	55	318875	6145231	Open site	Valid	Artefact : -, Hearth : -, Modified Tree (Carved or Scarred) :		
	<u>Contact</u>	<u>Recorders</u>								
55-1-0034	Brookvale 8	AGD	55	377639	6089234	Open site	Valid	Artefact : 7		
	<u>Contact</u>	<u>Recorders</u>								
55-1-0003	Billabong Creek;	AGD	55	377947	6089347	Open site	Valid	Modified Tree (Carved or Scarred) :	Scarred Tree	
	<u>Contact</u>	<u>Recorders</u>								
55-1-0028	Brookvale 2	AGD	55	378028	6088983	Open site	Valid	Artefact : 14, Earth Mound : 1		
	<u>Contact</u>	<u>Recorders</u>								
54-3-0028	Piccaninny Weir Scarred Tree 2	GDA	55	324268	6091594	Open site	Valid	Modified Tree (Carved or Scarred) :		
	<u>Contact</u>	<u>Recorders</u>								
48-6-0139	South Burrabogie 2	AGD	55	331793	6144274	Open site	Valid	Artefact : -, Hearth : -		
	<u>Contact</u>	<u>Recorders</u>								

<u>SiteID</u>	<u>SiteName</u>	<u>Datum</u>	<u>Zone</u>	<u>Easting</u>	<u>Northing</u>	<u>Context</u>	<u>Site Status **</u>	<u>SiteFeatures</u>	<u>SiteTypes</u>	<u>Reports</u>
54-3-0030	Forest Creek Block Bank Scarred Tree 1	GDA	55	344769	6089478	Open site	Valid	Modified Tree (Carved or Scarred) : -		
	<b>Contact</b>	<b>Recorders</b>	Jacobs Group (Australia) Pty Ltd - North Sydney, Miss. Gloria Aranda-Spinazze				<b>Permits</b>			
55-1-0008	Billabong Creek;	AGD	55	378684	6088806	Open site	Valid	Modified Tree (Carved or Scarred) : -	Scarred Tree	
	<b>Contact</b>	<b>Recorders</b>	ASRSYS				<b>Permits</b>			
49-4-0016	DB #11; Clifford Down;	AGD	55	378650	6146450	Open site	Valid	Artefact : -, Modified Tree (Carved or Scarred) : -	Open Camp Site, Scarred Tree	1326,98206
	<b>Contact</b>	<b>Recorders</b>	Mr. I George, Doctor. Susan (left ahms) McIntyre-Tamwoy				<b>Permits</b>			
55-1-0004	Billabong Creek;	AGD	55	381062	6088647	Open site	Valid	Modified Tree (Carved or Scarred) : -	Scarred Tree	
	<b>Contact</b>	<b>Recorders</b>	ASRSYS				<b>Permits</b>			
48-6-0166	PEC-E-37	GDA	55	321210	6144879	Open site	Valid	Artefact : -, Hearth : -		
	<b>Contact</b>	<b>Recorders</b>	Navin Officer Heritage Consultants Pty Ltd, Mrs. Elisa Scorsini				<b>Permits</b>			
48-5-0447	PEC-E-30	GDA	55	310929	6145270	Open site	Valid	Artefact : -, Hearth : -		
	<b>Contact</b>	<b>Recorders</b>	Navin Officer Heritage Consultants Pty Ltd, Mrs. Elisa Scorsini				<b>Permits</b>			
48-5-0198	Mungadal Scar Tree 7	GDA	55	312590	6142154	Open site	Valid	Modified Tree (Carved or Scarred) : -		
	<b>Contact</b>	<b>Recorders</b>	Mr. Peter Ingram				<b>Permits</b>			
48-5-0203	Mungadal Scar Tree 1	GDA	55	313044	6141767	Open site	Valid	Modified Tree (Carved or Scarred) : -		
	<b>Contact</b>	<b>Recorders</b>	Mr. Peter Ingram				<b>Permits</b>			
48-5-0200	Mungadal Scar Tree 8	GDA	55	313204	6142001	Open site	Valid	Modified Tree (Carved or Scarred) : -		
	<b>Contact</b>	<b>Recorders</b>	Mr. Peter Ingram				<b>Permits</b>			
55-1-0035	Brookvale 9	AGD	55	377575	6089446	Open site	Valid	Modified Tree (Carved or Scarred) : 1		
	<b>Contact</b>	<b>Recorders</b>	Doctor. Chris Clarkson				<b>Permits</b>			
55-1-0032	Brookvale 6	AGD	55	377690	6089164	Open site	Valid	Artefact : 36, Earth Mound : 8, Non-Human Bone and Organic Material : -, Shell : -		
	<b>Contact</b>	<b>Recorders</b>	Doctor. Chris Clarkson				<b>Permits</b>			

Report generated by AHIMS Web Service on 22/03/2023 for Taylar Reid for the following area at Lat, Long From : -35.3759, 144.8988 - Lat, Long To : -34.8141, 145.8876. Number of Aboriginal sites and Aboriginal objects found is 94

This information is not guaranteed to be free from error omission. Heritage NSW and its employees disclaim liability for any act done or omission made on the information and consequences of such acts or omission.



# AHIMS Web Services (AWS)

## Extensive search - Site list report

Your Ref/PO Number : E220305 Dinawan Wind 1

Client Service ID : 766066

SiteID	SiteName	Datum	Zone	Easting	Northing	Context	Site Status **	SiteFeatures	SiteTypes	Reports
55-1-0002	Billabong Creek;	AGD	55	377947	6089347	Open site	Valid	Modified Tree (Carved or Scarred) : -	Scarred Tree	
	<b>Contact</b>	<b>Recorders</b>	ASRSYS					<b>Permits</b>		
55-1-0029	Brookvale 3	AGD	55	377967	6088993	Open site	Valid	Artefact : 2		
	<b>Contact</b>	<b>Recorders</b>	Doctor.Chris Clarkson					<b>Permits</b>		
48-6-0134	South Burrabogie 1.4	AGD	55	331448	6144923	Open site	Valid	Artefact : -, Hearth : -		
	<b>Contact</b>	<b>Recorders</b>	Doctor.Sarah Martin					<b>Permits</b>		
49-4-0225	CO-ST-004	GDA	55	395983	6146433	Open site	Valid	Modified Tree (Carved or Scarred) : 1		
	<b>Contact</b>	<b>Recorders</b>	Kayandel Archaeological Services, Miss.Meggan Walker					<b>Permits</b>		
54-3-0014	D D #6;	AGD	55	344000	6089800	Open site	Valid	Modified Tree (Carved or Scarred) : -	Scarred Tree	1326
	<b>Contact</b>	<b>Recorders</b>	J Carroll, George McIntyre					<b>Permits</b>		
54-3-0010	D D #6;	AGD	55	344100	6089900	Open site	Valid	Modified Tree (Carved or Scarred) : -	Scarred Tree	1326,1352
	<b>Contact</b>	<b>Recorders</b>	J Carroll, George McIntyre					<b>Permits</b>		
54-3-0013	D D #6;	AGD	55	344100	6089900	Open site	Valid	Modified Tree (Carved or Scarred) : -	Scarred Tree	1326
	<b>Contact</b>	<b>Recorders</b>	J Carroll, George McIntyre					<b>Permits</b>		
54-3-0011	D D #9;	AGD	55	344200	6093600	Open site	Valid	Modified Tree (Carved or Scarred) : -	Scarred Tree	1326
	<b>Contact</b>	<b>Recorders</b>	Doctor.Susan (left ahms) McIntyre-Tamwoy					<b>Permits</b>		
48-6-0162	PEC-E-40	GDA	55	347789	6142051	Open site	Valid	Artefact : -		
	<b>Contact</b>	<b>Recorders</b>	Navin Officer Heritage Consultants Pty Ltd, Mrs.Elisa Scorsini					<b>Permits</b>		
55-1-0006	Billabong Creek;	AGD	55	381064	6088464	Open site	Valid	Modified Tree (Carved or Scarred) : -	Scarred Tree	
	<b>Contact</b>	<b>Recorders</b>	ASRSYS					<b>Permits</b>		
49-4-0146	Coleambally Rogarts rd Scar Tree 1	GDA	55	390447	6134196	Open site	Valid	Modified Tree (Carved or Scarred) : -		
	<b>Contact</b>	<b>Recorders</b>	Mr.Peter Ingram					<b>Permits</b>		
48-5-0448	PEC-E-31	GDA	55	311227	6145296	Open site	Valid	Artefact : -, Hearth : -		
	<b>Contact</b>	<b>Recorders</b>	Navin Officer Heritage Consultants Pty Ltd, Mrs.Elisa Scorsini					<b>Permits</b>		
48-6-0164	PEC-E-35	GDA	55	317974	6144178	Open site	Valid	Artefact : -		

Report generated by AHIMS Web Service on 22/03/2023 for Taylar Reid for the following area at Lat, Long From : -35.3759, 144.8988 - Lat, Long To : -34.8141, 145.8876. Number of Aboriginal sites and Aboriginal objects found is 94

This information is not guaranteed to be free from error omission. Heritage NSW and its employees disclaim liability for any act done or omission made on the information and consequences of such acts or omission.

SiteID	SiteName	Datum	Zone	Easting	Northing	Context	Site Status **	SiteFeatures	SiteTypes	Reports
	<u>Contact</u>	<u>Recorders</u>								<u>Permits</u>
54-3-0027	Piccaninny Weir Scarred Tree 1	GDA	55	324392	6091487	Open site	Valid	Modified Tree (Carved or Scarred) : -		
	<u>Contact</u>	<u>Recorders</u>								<u>Permits</u>
48-6-0138	South Burrabogie 1.8	AGD	55	331378	6145158	Open site	Valid	Hearth : -		
	<u>Contact</u>	<u>Recorders</u>								<u>Permits</u>
55-1-0058	PEC-E-48	GDA	55	385556	6120785	Open site	Valid	Modified Tree (Carved or Scarred) : -		
	<u>Contact</u>	<u>Recorders</u>								<u>Permits</u>
48-6-0160	PEC-E-38	GDA	55	335834	6142168	Open site	Valid	Artefact : -		
	<u>Contact</u>	<u>Recorders</u>								<u>Permits</u>
49-4-0224	CO-ST-003	GDA	55	395994	6146504	Open site	Valid	Modified Tree (Carved or Scarred) : 1		
	<u>Contact</u>	<u>Recorders</u>								<u>Permits</u>
49-4-0063	Coleambally Golf Club	GDA	55	397109	6146245	Open site	Valid	Modified Tree (Carved or Scarred) : -		
	<u>Contact</u>	<u>Recorders</u>								<u>Permits</u>
	Gerry Saals	Mr.Stephen Johnston								

**\*\* Site Status**

**Valid** - The site has been recorded and accepted onto the system as valid

**Destroyed** - The site has been completely impacted or harmed usually as consequence of permit activity but sometimes also after natural events. There is nothing left of the site on the ground but proponents should proceed with caution.

**Partially Destroyed** - The site has been only partially impacted or harmed usually as consequence of permit activity but sometimes also after natural events. There might be parts or sections of the original site still present on the ground

**Not a site** - The site has been originally entered and accepted onto AHIMS as a valid site but after further investigations it was decided it is NOT an aboriginal site. Impact of this type of site does not require permit but Heritage NSW should be notified



# AHIMS Web Services (AWS)

Note: This Excel report shows the sites found in AHIMS on the 13/02/2024. If this data is not the same as the original data of the Search Results letter obtained during the Basic Search, then the search results might be different. The PDF version of this report will always coincide with the Basic Search Results letter.

Site ID	Site name	Datum	Zone	Easting	Northing	Context	Site status	Primary contact	Site features	Site types	Recorders	Reports	Permits	Longitude	Latitude	GDA94
48-6-0264	DEHW-2023-HASST1	GDA	55	326452	612975	Open site	Valid		Artefact :-, Hearth :-, Modified Tree (Carved or Scarred) :-		EMM Consulting - St Leonards - Individual users, Miss. Phillipa O'Brien-Pounde			145.4293793	-34.960172	-35.01739407
54-3-0068	DEHW-2023-AS17	GDA	55	386779	612902	Open site	Valid		Artefact :-		EMM Consulting - St Leonards - Individual users, Miss. Phillipa O'Brien-Pounde			145.43021862	-35.0739407	-35.0739407
48-6-0283	DEHW-2023-HIF5	GDA	55	357414	6133955	Open site	Valid		Artefact :-, Hearth :-		EMM Consulting - St Leonards - Individual users, Miss. Phillipa O'Brien-Pounde			145.43889691	-34.9268491	-34.9268491
48-5-0608	PWF SUD 11	GDA	55	310864	6135960	Open site	Valid		Modified Tree (Carved or Scarred) :-		ERM Brisbane, Miss. Mia Linton-Smith			144.92985683	-34.90118201	-34.90118201
48-5-0606	PWF SUD 20	GDA	55	311599	6136448	Open site	Valid		Modified Tree (Carved or Scarred) :-		ERM Brisbane, Miss. Mia Linton-Smith			144.93810653	-34.89692100	-34.89692100
48-5-0593	PWF SUD 04	GDA	55	312454	6136444	Open site	Valid		Potential Archaeological Deposit (PAD) :-, Modified Tree (Carved or Scarred) :-		ERM Brisbane, Miss. Mia Linton-Smith			144.94745757	-34.89711539	-34.89711539
55-1-0161	DEHW-2023-HASPAD1	GDA	55	371756	6123237	Open site	Valid		Artefact :-, Hearth :-, Potential Archaeological Deposit (PAD) :-		EMM Consulting - St Leonards - Individual users, Miss. Phillipa O'Brien-Pounde			145.59422575	-35.02540094	-35.02540094
49-4-0230	PEC-E-42	GDA	55	371727	6139121	Open site	Valid		Modified Tree (Carved or Scarred) :-		Navin Officer Heritage Consultants Pty Ltd, Mrs. Elisa Scorsini			145.59635158	-34.88220361	-34.88220361
55-1-0142	DEHW-2023-IF14	GDA	55	372337	6123261	Open site	Valid		Artefact :-		EMM Consulting - St Leonards - Individual users, Miss. Phillipa O'Brien-Pounde			145.60059650	-35.02525819	-35.02525819
55-1-0135	DEHW-2023-AS22	GDA	55	372872	6122445	Open site	Valid		Artefact :-		EMM Consulting - St Leonards - Individual users, Miss. Phillipa O'Brien-Pounde			145.60633459	-35.03268168	-35.03268168
48-6-0174	PWF SUC 04	GDA	55	318461	6143026	Open site	Valid		Artefact :-, Hearth :-		Environmental Resources Management - Melbourne, Miss. Meghyn Mathison			145.01459067	-34.83889927	-34.83889927
55-1-0141	DEHW-2023-AS5	GDA	55	374521	6121945	Open site	Valid		Artefact :-		EMM Consulting - St Leonards - Individual users, Miss. Phillipa O'Brien-Pounde			145.62433187	-35.03739533	-35.03739533
55-1-0140	DEHW-2023-AS6	GDA	55	377574	6125621	Open site	Valid		Artefact :-		EMM Consulting - St Leonards - Individual users, Miss. Phillipa O'Brien-Pounde			145.65833621	-35.00463129	-35.00463129
54-3-0048	PW North Scarred Tree 3	GDA	55	324492	6091891	Open site	Valid		Modified Tree (Carved or Scarred) :-		Jacobs Group (Australia) Pty Ltd - North Sydney, Mr. Daniel Kelly			145.06969109	-35.30078834	-35.30078834
48-6-0201	PSF 04	GDA	55	325556	6144959	Open site	Valid		Artefact :-		Environmental Resources Management - Melbourne, Miss. Meghyn Mathison			145.09254849	-34.82270934	-34.82270934
48-6-0131	South Burrabogie 1.1	AGD	55	331332	6144997	Open site	Valid		Artefact :-, Earth Mound :-		Doctor Sarah Martin			145.15695772	-34.82169200	-34.82169200
48-6-0133	South Burrabogie 1.3	AGD	55	331415	6144960	Open site	Valid		Artefact :-, Hearth :-		Doctor Sarah Martin			145.15785743	-34.82204642	-34.82204642
48-6-0222	PEC-E-101	GDA	55	332287	6142811	Open site	Valid		Artefact :-		Navin Officer Heritage Consultants Pty Ltd, Miss. Elaine Dickens			145.16568482	-34.84320086	-34.84320086
48-6-0161	PEC-E-39	GDA	55	338916	6142038	Open site	Valid		Artefact :-		Navin Officer Heritage Consultants Pty Ltd, Mrs. Elisa Scorsini			145.23800814	-34.85123986	-34.85123986
54-3-0033	Hartwood Weir Scarred Tree 2	GDA	55	344514	6090124	Open site	Valid		Modified Tree (Carved or Scarred) :-		Jacobs Group (Australia) Pty Ltd - North Sydney, Miss. Gloria Aranda-Spinazze			145.28947284	-35.32002822	-35.32002822
54-3-0031	Hartwood Weir Scarred Tree 3	GDA	55	344591	6090124	Open site	Valid		Modified Tree (Carved or Scarred) :-		Jacobs Group (Australia) Pty Ltd - North Sydney, Miss. Gloria Aranda-Spinazze			145.28947284	-35.32002822	-35.32002822
54-3-0031	Forest Creek Block Bank Scarred Tree 2	GDA	55	344956	6089378	Open site	Valid		Modified Tree (Carved or Scarred) :-		Jacobs Group (Australia) Pty Ltd - North Sydney, Miss. Gloria Aranda-Spinazze			145.29419217	-35.32682056	-35.32682056
54-3-0022	MVNP-Tholobin-Modified Tree Food Gathering	GDA	55	329650	6085148	Open site	Valid		Modified Tree (Carved or Scarred) :-	1	Mr. Mick Lalor			145.12499004	-35.36244901	-35.36244901
55-1-0055	PEC-E-45	GDA	55	383901	6123009	Open site	Valid		Artefact :-		Navin Officer Heritage Consultants Pty Ltd, Mrs. Elisa Scorsini			145.72729322	-35.02892548	-35.02892548
55-1-0088	DEHS-2023-H6	GDA	55	384908	6118565	Open site	Valid		Hearth :-		EMM Consulting - St Leonards - Individual users			145.73771350	-35.06910418	-35.06910418
55-1-0007	Billabong Creek	AGD	55	378225	6088984	Open site	Valid		Artefact :-		ASRSYS			145.66133177	-35.33336300	-35.33336300
55-1-0165	DEHW-2023-HAS7	GDA	55	379360	6123800	Open site	Valid		Artefact :-, Hearth :-		EMM Consulting - St Leonards - Individual users, Miss. Phillipa O'Brien-Pounde			145.67764003	-35.02126237	-35.02126237
55-1-0162	DEHW-2023-HAS13	GDA	55	380363	6124477	Open site	Valid		Artefact :-, Hearth :-		EMM Consulting - St Leonards - Individual users, Miss. Phillipa O'Brien-Pounde			145.68872901	-35.01527847	-35.01527847
48-6-0289	DEHW-2024-H1	GDA	55	358452	6132797	Open site	Valid		Hearth :-		EMM Consulting - St Leonards - Individual users, Mr. Samuel (emm consulting) Elias			145.45006139	-34.93744886	-34.93744886
48-6-0285	DEHW-2023-HIF2	GDA	55	358514	6136524	Open site	Valid		Artefact :-, Hearth :-		EMM Consulting - St Leonards - Individual users, Miss. Phillipa O'Brien-Pounde			145.45137144	-34.90386139	-34.90386139
48-6-0245	DEHW-2023-AS15	GDA	55	358626	6136340	Open site	Valid		Artefact :-, Hearth :-		EMM Consulting - St Leonards - Individual users, Miss. Phillipa O'Brien-Pounde			144.94152037	-34.81514563	-34.81514563
48-6-0254	DEHW-2023-H6	GDA	55	355433	6131075	Open site	Valid		Hearth :-		EMM Consulting - St Leonards - Individual users, Miss. Phillipa O'Brien-Pounde			145.41671625	-34.95254400	-34.95254400
48-6-0280	DEHW-2023-IF3	GDA	55	355607	6139751	Open site	Valid		Artefact :-		EMM Consulting - St Leonards - Individual users, Miss. Phillipa O'Brien-Pounde			145.42012067	-34.87436314	-34.87436314
48-6-0233	PEC-E-PAD24	GDA	55	335941	6142498	Open site	Valid		Potential Archaeological Deposit (PAD) :-		Navin Officer Heritage Consultants Pty Ltd, Miss. Elaine Dickens			145.20570603	-34.84661805	-34.84661805
48-6-0181	PWF SUC 04	GDA	55	320081	6143203	Open site	Valid		Artefact :-, Hearth :-, Potential Archaeological Deposit (PAD) :-		Environmental Resources Management - Melbourne, Miss. Meghyn Mathison			145.03233654	-34.83758192	-34.83758192
48-6-0239	PWF SUB 09	GDA	55	321070	6138179	Open site	Valid		Artefact :-, Hearth :-, Potential Archaeological Deposit (PAD) :-		ERM Brisbane, Miss. Mia Linton-Smith			145.04207397	-34.88303453	-34.88303453
48-5-0201	Mungadai Scar Tree 3	GDA	55	313060	6141964	Open site	Valid		Modified Tree (Carved or Scarred) :-		Mr. Peter Ingram			144.95531847	-34.84748167	-34.84748167
54-2-0034	Boobaala East 1	AGD	55	314600	6095800	Open site	Valid	Ms. Catherine M Cridland	Burial :- 1, Hearth :-, Non-Human Bone and Organic Material :-, Shell :-		Harvey Johnston			144.96312181	-35.26213902	-35.26213902
55-1-0111	Yanco Delta AS 05	GDA	55	363612	6120601	Open site	Valid		Artefact :-		Jacobs Group (Australia) Pty Ltd - North Sydney, Miss. pauline ramsey			145.50454680	-35.04809582	-35.04809582
55-1-0108	Yanco Delta AS 09	GDA	55	364951	6114741	Open site	Valid		Artefact :-		Jacobs Group (Australia) Pty Ltd - North Sydney, Miss. pauline ramsey			145.51048499	-35.10197075	-35.10197075
48-6-0288	Yanco Delta AS Health 04	GDA	55	364521	6117123	Open site	Valid		Artefact :-, Hearth :-		Jacobs Group (Australia) Pty Ltd - North Sydney, Miss. pauline ramsey			145.52258116	-34.97759116	-34.97759116
48-6-0288	DEHW-2024-AS3	GDA	55	360941	6131138	Open site	Valid		Artefact :-		EMM Consulting - St Leonards - Individual users, Mr. Samuel (emm consulting) Elias			145.47703055	-34.95274825	-34.95274825
48-6-0267	DEHW-2023-HAS8	GDA	55	361399	6139695	Open site	Valid		Artefact :-, Hearth :-		EMM Consulting - St Leonards - Individual users, Miss. Phillipa O'Brien-Pounde			145.48345460	-34.87567482	-34.87567482
54-3-0063	Yanco Delta AS 01	GDA	55	362330	6117138	Open site	Valid		Artefact :-		Jacobs Group (Australia) Pty Ltd - North Sydney, Miss. pauline ramsey			145.48991950	-35.07913395	-35.07913395
48-6-0287	DEHW-2024-AS2	GDA	55	359608	6131096	Open site	Valid		Artefact :-		EMM Consulting - St Leonards - Individual users, Mr. Samuel (emm consulting) Elias			145.46242915	-34.95294294	-34.95294294
48-6-0272	DEHW-2023-H7	GDA	55	359740	6128712	Open site	Valid		Hearth :-		EMM Consulting - St Leonards - Individual users, Miss. Phillipa O'Brien-Pounde			145.46347313	-34.97445119	-34.97445119
54-3-0060	WAO AS 1	GDA	55	363310	6094123	Open site	Valid		Artefact :-		Austral Archaeology, Miss. Carmen Baulch			145.49684988	-35.28673001	-35.28673001
55-1-0129	Yanco Delta Heath 01	GDA	55	365913	6125262	Open site	Valid		Hearth :-		Jacobs Group (Australia) Pty Ltd - North Sydney, Miss. pauline ramsey			145.53052140	-35.00638793	-35.00638793
48-5-0603	PWF SUD 14	GDA	55	310718	6136188	Open site	Valid		Artefact :-, Hearth :-		ERM Brisbane, Miss. Mia Linton-Smith			144.92841144	-34.89910013	-34.89910013
48-5-0585	PEC-E-PAD19	GDA	55	310602	6145389	Open site	Valid		Potential Archaeological Deposit (PAD) :-		Navin Officer Heritage Consultants Pty Ltd, Miss. Elaine Dickens			144.92922244	-34.81616146	-34.81616146
48-5-0585	PEC-E-PAD20	GDA	55	311728	6145389	Open site	Valid		Potential Archaeological Deposit (PAD) :-		Navin Officer Heritage Consultants Pty Ltd, Miss. Elaine Dickens			145.94152037	-34.81514563	-34.81514563
48-5-0451	PEC-E-34	GDA	55	312107	6145224	Open site	Valid		Artefact :-, Hearth :-		Navin Officer Heritage Consultants Pty Ltd, Mrs. Elisa Scorsini			144.85630097	-34.81792731	-34.81792731
48-5-0596	PWF SUE 03	GDA	55	312615	6140883	Open site	Valid		Modified Tree (Carved or Scarred) :-		ERM Brisbane, Miss. Mia Linton-Smith			144.95021228	-34.85714159	-34.85714159
55-1-0116	Yanco Delta ISO 07	GDA	55	370198	6119687	Open site	Valid		Artefact :-		Jacobs Group (Australia) Pty Ltd - North Sydney, Miss. pauline ramsey			145.57659701	-35.07520372	-35.07520372
55-1-0128	Yanco Delta Scarred Tree 02	GDA	55	370327	6120898	Open site	Valid		Modified Tree (Carved or Scarred) :-		Jacobs Group (Australia) Pty Ltd - North Sydney, Miss. pauline ramsey			145.57820048	-35.04630365	-35.04630365
55-1-0146	DEHW-2023-ST7	GDA	55	371884	6123242	Open site	Valid		Modified Tree (Carved or Scarred) :-		EMM Consulting - St Leonards - Individual users, Miss. Phillipa O'Brien-Pounde			145.59562925	-35.02537211	-35.02537211
48-6-0236	PWF SUB 06	GDA	55	318670	6139813	Open site	Valid		Artefact :-		ERM Brisbane, Miss. Mia Linton-Smith			145.01617998	-34.86788288	-34.86788288
55-1-0030	Brookvale 4	AGD	55	377750	6089075	Open site	Valid		Modified Tree (Carved or Scarred) :-	1	Doctor. Chris Clarkson			145.65612013	-35.33245800	-35.33245800
48-6-0202	PSF 03	GDA	55	324813	6145779	Open site	Valid		Artefact :-, Potential Archaeological Deposit (PAD) :-		Environmental Resources Management - Melbourne, Miss. Meghyn Mathison			145.08459932	-34.81519134	-34.81519134
48-6-0200	PSF 05	GDA	55	325670	6145148	Open site	Valid		Artefact :-, Hearth :-, Potential Archaeological Deposit (PAD) :-		Environmental Resources Management - Melbourne, Miss. Meghyn Mathison			145.09383366	-34.82102547	-34.82102547
54-3-0045	FC Earth Mound 1   FC North Earth Feature 1	GDA	55	331932	6088141	Open site	Valid		Earth Mound :-		Jacobs Group (Australia) Pty Ltd - North Sydney, Mr. Jake Ferguson			145.15017093	-35.33586250	-35.33586250
48-6-0136	South Burrabogie 1.6</															

Site ID	Site name	Datum	Zone	Easting	Northing	Context	Site status	Primary contact	Site features	Site types	Recorders	Reports	Permits	Longitude	Latitude	GD94
48-6-0229	PEC-E-PAD26	GDA	55	358764	6142245	Open site	Valid		Potential Archaeological Deposit (PAD) :-		Navin Officer Heritage Consultants Pty Ltd,Miss.Ellaine Dickens			145.45507236	-34.85232522	
48-6-0227	PEC-E-94	GDA	55	358934	6142051	Open site	Valid		Artfact :-		Navin Officer Heritage Consultants Pty Ltd,Miss.Ellaine Dickens			145.45689867	-34.85409762	
48-6-0228	PEC-E-93	GDA	55	358934	6142051	Open site	Valid		Artfact :-		Navin Officer Heritage Consultants Pty Ltd,Miss.Ellaine Dickens			145.45689867	-34.85409762	
48-5-0611	PWF SUD 12	GDA	55	317071	6139093	Open site	Valid		Earth Mound :- , Hearth :-		ERM Brisbane,Miss.Mia Linton-Smith			144.92918090	-34.90078090	
48-5-0614	PWF SUE 01	GDA	55	311960	6135054	Open site	Valid		Artfact :-		ERM Brisbane,Miss.Mia Linton-Smith			144.94174157	-34.90055032	
48-5-0599	PWF SUE 01	GDA	55	312476	6140790	Open site	Valid		Artfact :-		ERM Brisbane,Miss.Mia Linton-Smith			144.94867182	-34.85795406	
55-1-0148	DEHW-2023-ST5	GDA	55	371715	6123102	Open site	Valid		Modified Tree (Carved or Scarred) :-		EMM Consulting - St Leonards - Individual users,Miss.Philippa O'Brien-Pounde			145.59375560	-35.02661271	
55-1-0145	DEHW-2023-ST11	GDA	55	371990	6123074	Open site	Valid		Modified Tree (Carved or Scarred) :-		EMM Consulting - St Leonards - Individual users,Miss.Philippa O'Brien-Pounde			145.59676499	-35.02690002	
54-3-0019	Oddys Drain 1,CSIRO,	AGD	55	318930	6085720	Open site	Valid		Artfact :-	Isolated Find	Ms.Vanessa Edmonds			145.00847003	-35.35376705	
55-1-0033	Brookvale 7	AGD	55	377651	6089274	Open site	Valid		Artfact :- 3		Doctor.Chris Clarkson			145.65506081	-35.33065201	
55-1-0037	Brookvale 11	AGD	55	377871	6088998	Open site	Valid		Artfact :- 67, Earth Mound :- 10, Shell :- , Non-Human Bone and Organic Material :-		Doctor.Chris Clarkson			145.65743969	-35.33316690	
55-1-0151	DEHW-2023-ST2	GDA	55	377526	6125755	Open site	Valid		Modified Tree (Carved or Scarred) :-		EMM Consulting - St Leonards - Individual users,Miss.Philippa O'Brien-Pounde			145.65783004	-35.00341747	
55-1-0153	PWF SUE 01	GDA	55	323261	6145290	Open site	Valid		Potential Archaeological Deposit (PAD) :-		Environmental Resources Management - Melbourne,Miss.Meghyn Mathison			145.03762527	-35.04332828	
54-3-0050	PW North AS2	GDA	55	324616	6091860	Open site	Valid		Artfact :-		Jacobs Group (Australia) Pty Ltd - North Sydney,Mr.Daniel Kelly			145.07184573	-35.30108947	
55-1-0132	PEC-E-PAD27	GDA	55	383047	6124703	Open site	Valid		Potential Archaeological Deposit (PAD) :-		Navin Officer Heritage Consultants Pty Ltd,Miss.Ellaine Dickens			145.71817194	-35.01355228	
48-6-0224	PEC-E-98	GDA	55	331315	6142987	Open site	Valid		Artfact :- , Hearth :-		Navin Officer Heritage Consultants Pty Ltd,Miss.Ellaine Dickens			145.15509411	-34.84145381	
48-6-0225	PEC-E-99	GDA	55	331549	6142980	Open site	Valid		Artfact :-		Navin Officer Heritage Consultants Pty Ltd,Miss.Ellaine Dickens			145.15765079	-34.84155688	
55-1-0051	CO-ST-001	GDA	55	388850	6106205	Open site	Valid		Modified Tree (Carved or Scarred) :- 1		Kayandel Archaeological Services,Miss.Meggan Walker			145.77927735	-35.18097433	
49-4-0223	CO-ST-002	GDA	55	395322	6141764	Open site	Valid		Modified Tree (Carved or Scarred) :- 1		Kayandel Archaeological Services,Miss.Meggan Walker			145.85482335	-34.86108424	
54-3-0009	D #7,	AGD	55	343800	6091300	Open site	Valid		Modified Tree (Carved or Scarred) :-	Scarred Tree	J Carroll,George McIntyre		1326	145.28312374	-35.30767535	
54-3-0026	Hartwood Weir Scarred Tree 1	GDA	55	344514	6090124	Open site	Valid		Modified Tree (Carved or Scarred) :-		Jacobs Group (Australia) Pty Ltd - North Sydney,Miss.Gloria Aranda-Spinazze			145.28947284	-35.32002822	
54-3-0057	Forest Creek Block Bank Scarred Tree 4	GDA	55	344938	6089381	Open site	Valid		Modified Tree (Carved or Scarred) :-		Austral Archaeology,Miss.Carmen Baulich			145.29399478	-35.32679073	
54-3-0173	PWF SUE 01	GDA	55	327701	6143590	Open site	Valid		Artfact :-	Scarred Tree	Environmental Resources Management - Melbourne,Miss.Meghyn Mathison			145.11509286	-35.00995597	
54-3-0015	Picanniny Creek;	AGD	55	328700	6088500	Open site	Valid		Modified Tree (Carved or Scarred) :-		J Brickhill			145.11632277	-35.33043739	
55-1-0068	DEHS-2023-ST4	GDA	55	383641	6120269	Open site	Valid		Modified Tree (Carved or Scarred) :-		EMM Consulting - St Leonards - Individual users,Mr.Samuel (emm consulting) Elias			145.72405963	-35.05397003	
55-1-0094	DEHS-2023-AS7	GDA	55	385446	6120591	Open site	Valid		Artfact :-		EMM Consulting - St Leonards - Individual users,Mr.Samuel (emm consulting) Elias			145.74389264	-35.05090960	
55-1-0057	PEC-E-47	GDA	55	385521	6120787	Open site	Valid		Hearth :-		Navin Officer Heritage Consultants Pty Ltd,Mrs.Elisa Scorsini			145.74474189	-35.04914222	
55-1-0060	PEC-E-50	GDA	55	385613	6120756	Open site	Valid		Hearth :-		Navin Officer Heritage Consultants Pty Ltd,Mrs.Elisa Scorsini			145.74574618	-35.04943212	
55-1-0073	DEHS-2023-IF5	GDA	55	385867	6118809	Open site	Valid		Artfact :-		EMM Consulting - St Leonards - Individual users,Mr.Samuel (emm consulting) Elias			145.74826281	-35.06701347	
55-1-0155	DEHW-2023-ASPAD3	GDA	55	377809	6126139	Open site	Valid		Artfact :- , Potential Archaeological Deposit (PAD) :-		EMM Consulting - St Leonards - Individual users,Miss.Philippa O'Brien-Pounde			145.68098704	-34.99989897	
55-1-0143	DEHW-2023-STAS1	GDA	55	379663	6119890	Open site	Valid		Artfact :- , Modified Tree (Carved or Scarred) :-		EMM Consulting - St Leonards - Individual users,Miss.Philippa O'Brien-Pounde			145.68039331	-35.05854710	
55-1-0052	PEC-E-G2	GDA	55	380298	6124522	Open site	Valid		Artfact :-		Navin Officer Heritage Consultants Pty Ltd,Mr.Adrian Cressley			145.68802322	-35.01486509	
55-1-0093	PEC-E-43	GDA	55	380305	6124520	Open site	Valid		Artfact :-		Navin Officer Heritage Consultants Pty Ltd,Mrs.Elisa Scorsini			145.61489395	-35.01489395	
48-6-0256	DEHW-2023-H4	GDA	55	358249	6128957	Open site	Valid		Hearth :-		EMM Consulting - St Leonards - Individual users,Miss.Philippa O'Brien-Pounde			145.44718644	-34.97203497	
48-6-0273	DEHW-2023-ST1	GDA	55	354278	6127289	Open site	Valid		Modified Tree (Carved or Scarred) :-		EMM Consulting - St Leonards - Individual users,Miss.Philippa O'Brien-Pounde			145.40340897	-34.98650629	
48-6-0255	DEHW-2023-H5	GDA	55	354286	6132164	Open site	Valid		Artfact :- , Hearth :-		EMM Consulting - St Leonards - Individual users,Miss.Philippa O'Brien-Pounde			145.40434897	-34.94256427	
48-6-0252	DEHW-2023-ST9	GDA	55	354680	6129793	Open site	Valid		Modified Tree (Carved or Scarred) :-		EMM Consulting - St Leonards - Individual users,Miss.Philippa O'Brien-Pounde			145.40824880	-34.96399310	
48-6-0243	DEHW-2023-AS18	GDA	55	354940	6126271	Open site	Valid		Artfact :-		EMM Consulting - St Leonards - Individual users,Miss.Philippa O'Brien-Pounde			145.41048221	-34.99577767	
54-3-0065	Yanco Delta Ring Tree 01	GDA	55	356516	6115022	Open site	Valid		Modified Tree (Carved or Scarred) :-		Jacobs Group (Australia) Pty Ltd - North Sydney,Miss.pauline ramsey			145.42580107	-35.09740060	
48-6-0183	PWF SUC 02	GDA	55	320040	6143174	Open site	Valid		Modified Tree (Carved or Scarred) :-		Environmental Resources Management - Melbourne,Miss.Meghyn Mathison			145.03188216	-34.83783603	
48-6-0180	PWF SUC 05	GDA	55	320096	6143502	Open site	Valid		Artfact :-		Environmental Resources Management - Melbourne,Miss.Meghyn Mathison			145.03256643	-34.83488988	
48-6-0208	PWF SUC 05	GDA	55	320535	6141841	Open site	Valid		Modified Tree (Carved or Scarred) :-		Environmental Resources Management - Melbourne,Miss.Meghyn Mathison			145.03700754	-34.84498397	
55-1-0121	YDFW-MT-22-01	GDA	55	385420	6124839	Open site	Valid		Artfact :-		Jacobs Group (Australia) Pty Ltd - North Sydney,Miss.pauline ramsey			145.42582930	-35.00997645	
55-1-0109	Yanco Delta AS 08	GDA	55	385168	6114598	Open site	Valid		Artfact :-		Jacobs Group (Australia) Pty Ltd - North Sydney,Miss.pauline ramsey			145.52062482	-35.10252602	
55-1-0038	Tooleybuc Bridge PAD	GDA	55	365638	6117781	Open site	Valid		Potential Archaeological Deposit (PAD) :-		Mr.Jeffrey Hill			145.52629787	-35.07378808	
55-1-0105	Yanco Delta AS Hearth 02	GDA	55	367262	6115102	Open site	Valid		Artfact :- , Hearth :-		Jacobs Group (Australia) Pty Ltd - North Sydney,Miss.pauline ramsey			145.53675753	-35.08915275	
55-1-0107	Yanco Delta AS 10	GDA	55	367643	6117544	Open site	Valid		Artfact :-		Jacobs Group (Australia) Pty Ltd - North Sydney,Miss.pauline ramsey			145.54824484	-35.07618970	
48-6-0281	DEHW-2023-IF2	GDA	55	360720	6128743	Open site	Valid		Artfact :-		EMM Consulting - St Leonards - Individual users,Miss.Philippa O'Brien-Pounde			145.47421067	-34.97430710	
48-6-0276	DEHW-2023-IF11	GDA	55	361790	6140726	Open site	Valid		Artfact :-		EMM Consulting - St Leonards - Individual users,Miss.Philippa O'Brien-Pounde			145.48791170	-34.86643411	
55-1-0070	DEHS-2023-ST2	GDA	55	394026	6118536	Open site	Valid		Modified Tree (Carved or Scarred) :-		EMM Consulting - St Leonards - Individual users,Mr.Samuel (emm consulting) Elias			145.83769357	-35.07365617	
55-1-0125	YDFW-MT-22-02	GDA	55	366132	6125286	Open site	Valid		Modified Tree (Carved or Scarred) :-		Jacobs Group (Australia) Pty Ltd - North Sydney,Miss.pauline ramsey			145.53292461	-35.00620611	
55-1-0126	YDFW-MT-22-01	GDA	55	366146	6125397	Open site	Valid		Modified Tree (Carved or Scarred) :-		Jacobs Group (Australia) Pty Ltd - North Sydney,Miss.pauline ramsey			145.53305986	-35.00250186	
55-1-0130	Yanco Delta AS PAD Hearth 01	GDA	55	369610	6112390	Open site	Valid		Artfact :- , Hearth :-		Jacobs Group (Australia) Pty Ltd - North Sydney,Miss.pauline ramsey			145.56980044	-35.12296766	
48-5-0613	PWF SUD 10	GDA	55	310898	6135933	Open site	Valid		Modified Tree (Carved or Scarred) :-		ERM Brisbane,Miss.Mia Linton-Smith			144.93032263	-34.90143166	
48-5-0604	PWF SUD 16	GDA	55	311530	6136366	Open site	Valid		Hearth :-		ERM Brisbane,Miss.Mia Linton-Smith			144.93733334	-34.83746715	
48-5-0592	PWF SUD 05	GDA	55	311754	6137197	Open site	Valid		Modified Tree (Carved or Scarred) :-		ERM Brisbane,Miss.Mia Linton-Smith			144.93997048	-34.89019995	
48-5-0610	PWF SUD 06	GDA	55	311800	6135540	Open site	Valid		Modified Tree (Carved or Scarred) :-		ERM Brisbane,Miss.Mia Linton-Smith			144.94010067	-34.90514045	
48-5-0591	PWF SUE 04	GDA	55	312859	6140931	Open site	Valid		Modified Tree (Carved or Scarred) :-		ERM Brisbane,Miss.Mia Linton-Smith			144.95289059	-34.85675398	
48-6-0175	PWF SUA 03	GDA	55	318145	6143959	Open site	Valid		Artfact :- , Hearth :- , Potential Archaeological Deposit (PAD) :-		Environmental Resources Management - Melbourne,Miss.Meghyn Mathison			145.01133884	-34.83042440	
48-6-0176	PWF SUA 02	GDA	55	318177	6143304	Open site	Valid		Hearth :- , Modified Tree (Carved or Scarred) :-		Environmental Resources Management - Melbourne,Miss.Meghyn Mathison			145.01154661	-34.83633314	
55-1-0157	DEHW-2023-ASPAD1	GDA	55	375315	6119392	Open site	Valid		Artfact :- , Potential Archaeological Deposit (PAD) :-		EMM Consulting - St Leonards - Individual users,Miss.Philippa O'Brien-Pounde			145.63265098	-35.06050874	
55-1-0031	Brookvale 5	AGD	55	377711	6089125	Open site	Valid		Artfact :- 6		Doctor.Chris Clarkson			145.65669858	-35.33200280	
54-3-0052	PW North ISO 10	GDA	55	324515	6091844	Open site	Valid		Artfact :-		Jacobs Group (Australia) Pty Ltd - North Sydney,Mr.Daniel Kelly			145.06993387	-35.30121594	
55-1-0167	DEHW-2023-HIT3	GDA	55	327467	6103797	Open site	Valid		Artfact :-		Jacobs Group (Australia) Pty Ltd - North Sydney,Mr.Daniel Kelly			145.02748518	-35.07174118	
55-1-0167	DEHW-2023-HIT3	GDA	55	382177	6122804	Open site	Valid		Artfact :- , Hearth :-		EMM Consulting - St Leonards - Individual users,Miss.Philippa O'Brien-Pounde			145.70838945	-35.00573991	
55-1-0164	DEHW-2023-HAS9	GDA	55	383137	6122931	Open site	Valid		Artfact :- , Hearth :-		EMM Consulting - St Leonards - Individual users,Miss.Philippa O'Brien-Pounde			145.71890894	-35.02954054	
48-6-0137																

Site ID	Site name	Datum	Zone	Easting	Northing	Context	Site status	Primary contact	Site features	Site types	Recorders	Reports	Permits	Longitude	Latitude	GDA94
55-1-0160	DEHW-2023-HASPAD2	GDA	55	375700	6124332	Open site	Valid		Artefact : -, Hearth : -, Potential Archaeological Deposit (PAD) :-		EMM Consulting - St Leonards - Individual users, Miss. Phillipa O'Brien-Pounde			145.63761151	-35.01602275	
55-1-0036	Brookvale 10	AGD	55	377590	6089309	Open site	Valid		Artefact : 4, Earth Mound : 10		Doctor Chris Clarkson			145.65439504	-35.33032903	
55-1-0150	DEHW-2023-ST3	GDA	55	377555	6125765	Open site	Valid		Modified Tree (Carved or Scarred) :-		EMM Consulting - St Leonards - Individual users, Miss. Phillipa O'Brien-Pounde			145.65814924	-35.00333083	
54-3-0043	PW ISO 9	GDA	55	324515	6091831	Open site	Valid		Artefact : 1		Jacobs Group (Australia) Pty Ltd - North Sydney, Mr. Daniel Kelly			145.06959215	-35.29131349	
54-3-0043	PW ISO 3	GDA	55	326953	6092211	Open site	Valid		Artefact : -		Jacobs Group (Australia) Pty Ltd - North Sydney, Mr. Phillipa O'Brien-Pounde			145.06981232	-35.29833362	
55-1-0131	PEC-E-95	GDA	55	383155	6124024	Open site	Valid		Artefact : -		Navin Officer Heritage Consultants Pty Ltd, Miss. Elaine Dickens			145.71925993	-35.01968907	
48-6-0135	South Burrabogie 1.5	AGD	55	331569	6144904	Open site	Valid		Artefact : -		Doctor Sarah Martin			145.15952933	-34.82257663	
54-3-0012	D D #6;	AGD	55	344100	6089600	Open site	Valid		Modified Tree (Carved or Scarred) :-	Scarred Tree	Doctor Susan (left ahms) Mcintyre-Tarnewy	1326		145.28609893	-35.32304412	
54-3-0056	Hartwood Weir Earth Mound 2	AGD	55	344262	6091268	Open site	Valid		Earth Mound :-		Austral Archaeology, Miss Carmen Baulch			145.28691915	-35.30967818	
54-3-0061	Hartwood Weir Earth Mound 3	GDA	55	344312	6091133	Open site	Valid		Hearth :-		Austral Archaeology, Mr. Brody Saccoccia			145.28744326	-35.31090272	
54-3-0021	MVNP-Tholobin-Modified Tree	GDA	55	329442	6085634	Open site	Valid		Modified Tree (Carved or Scarred) :-		Mr. Mick Lalor			145.12280313	-35.35803362	
55-1-0054	PEC-E-44	GDA	55	383788	6123418	Open site	Valid		Artefact : -		Navin Officer Heritage Consultants Pty Ltd, Mrs. Elisa Scorsini			145.72611197	-35.02522528	
55-1-0056	PEC-E-46	GDA	55	383996	6122996	Open site	Valid		Artefact : -		Navin Officer Heritage Consultants Pty Ltd, Mrs. Elisa Scorsini			145.72633259	-35.02905369	
55-1-0098	DEHS-2023-AS5	GDA	55	385035	6118370	Open site	Valid		Artefact : -		EMM Consulting - St Leonards - Individual users, Mr. Samuel (emm consulting) Elias			145.73692899	-35.06967577	
55-1-0077	DEHS-2023-HAS2	GDA	55	385726	6118541	Open site	Valid		Artefact : -, Hearth : -		EMM Consulting - St Leonards - Individual users, Mr. Samuel (emm consulting) Elias			145.74667980	-35.06941357	
55-1-0027	Brookvale 1	AGD	55	378098	6088945	Open site	Valid		Artefact : 14		Doctor Chris Clarkson			145.65992981	-35.33367238	
55-1-0009	Billabong Creek;	AGD	55	378225	6088984	Open site	Valid		Modified Tree (Carved or Scarred) :-	Scarred Tree	ASRSYS			145.66133177	-35.33336330	
48-6-0269	DEHW-2023-HAS5	GDA	55	357557	6128719	Open site	Valid		Artefact : -, Hearth : -		EMM Consulting - St Leonards - Individual users, Miss. Phillipa O'Brien-Pounde			145.43956771	-34.97408317	
48-6-0251	DEHW-2023-ST10	GDA	55	358416	6136966	Open site	Valid		Modified Tree (Carved or Scarred) :-		EMM Consulting - St Leonards - Individual users, Miss. Phillipa O'Brien-Pounde			145.45037400	-34.89986341	
48-6-0184	PWF SUC 01	GDA	55	320056	6143200	Open site	Valid		Modified Tree (Carved or Scarred) :-		Environmental Resources Management - Melbourne, Miss. Meghyn Mathison			145.03206263	-34.83760454	
48-6-0193	PWF SUC 16	GDA	55	320252	6141830	Open site	Valid		Modified Tree (Carved or Scarred) :-		Environmental Resources Management - Melbourne, Miss. Meghyn Mathison			145.03391113	-34.84996611	
48-6-0192	PWF SUC 17	GDA	55	320264	6141825	Open site	Valid		Modified Tree (Carved or Scarred) :-		Environmental Resources Management - Melbourne, Miss. Meghyn Mathison			145.03404145	-34.85003330	
48-6-0194	PWF SUC 15	GDA	55	320279	6141853	Open site	Valid		Modified Tree (Carved or Scarred) :-		Environmental Resources Management - Melbourne, Miss. Meghyn Mathison			145.03421144	-34.84978360	
48-6-0194	PWF SUC 15	GDA	55	320303	6141856	Open site	Valid		Modified Tree (Carved or Scarred) :-		Environmental Resources Management - Melbourne, Miss. Meghyn Mathison			145.03512133	-34.84979335	
48-6-0195	PWF SUC 14	GDA	55	320364	6141856	Open site	Valid		Modified Tree (Carved or Scarred) :-		Environmental Resources Management - Melbourne, Miss. Meghyn Mathison			145.03514144	-34.84977159	
48-6-0191	PWF SUC 18	GDA	55	320529	6141856	Open site	Valid		Modified Tree (Carved or Scarred) :-		Environmental Resources Management - Melbourne, Miss. Meghyn Mathison			145.03694516	-34.84960072	
48-6-0205	PWF SUC 23	GDA	55	321066	6145259	Open site	Valid		Hearth :-		Environmental Resources Management - Melbourne, Miss. Meghyn Mathison			145.04354175	-34.81922613	
48-6-0232	PEC-E-PAD23	GDA	55	321181	6144982	Open site	Valid		Potential Archaeological Deposit (PAD) :-		Navin Officer Heritage Consultants Pty Ltd, Miss. Elaine Dickens			145.40473949	-34.82174278	
55-1-0163	DEHW-2023-HAS12	GDA	55	390345	6126225	Open site	Valid		Artefact : -, Earth Mound : -, Hearth : -		EMM Consulting - St Leonards - Individual users, Miss. Phillipa O'Brien-Pounde			145.79834402	-35.00652133	
48-5-0199	Mungadai Scar Tree 6	GDA	55	313176	6141902	Open site	Valid		Modified Tree (Carved or Scarred) :-		Mr. Peter Ingram			144.95657270	-34.84806172	
55-1-0134	Yanco Delta AS PAD 02	GDA	55	363921	6114848	Open site	Valid		Artefact : -, Hearth : -, Potential Archaeological Deposit (PAD) :-		Jacobs Group (Australia) Pty Ltd - North Sydney, Miss. pauline ramsey			145.50698939	-35.09996658	
55-1-0113	Yanco Delta AS 03	GDA	55	364668	6120913	Open site	Valid		Art (Pigment or Engraved) :-		Jacobs Group (Australia) Pty Ltd - North Sydney, Miss. pauline ramsey			145.51617293	-35.04542550	
55-1-0081	DEHS-2023-HIF3	GDA	55	387243	6118461	Open site	Valid		Artefact : -, Hearth : -		EMM Consulting - St Leonards - Individual users, Mr. Samuel (emm consulting) Elias			145.72633042	-35.07032962	
48-6-0262	DEHW-2023-AS5	GDA	55	387335	6118322	Open site	Valid		Artefact : -		EMM Consulting - St Leonards - Individual users, Mr. Samuel (emm consulting) Elias			145.74523189	-35.06967577	
48-6-0262	DEHW-2023-AS26	GDA	55	359945	6138903	Open site	Valid		Artefact : -		EMM Consulting - St Leonards - Individual users, Miss. Phillipa O'Brien-Pounde			145.46741106	-34.88351620	
48-6-0271	DEHW-2023-HAS2	GDA	55	360381	6131348	Open site	Valid		Artefact : -, Hearth : -		EMM Consulting - St Leonards - Individual users, Miss. Phillipa O'Brien-Pounde			145.47093454	-34.95077820	
54-3-0067	DEHW-2023-AS4	GDA	55	361119	6123989	Open site	Valid		Artefact : -		EMM Consulting - St Leonards - Individual users, Miss. Phillipa O'Brien-Pounde			145.47778681	-35.01721572	
54-3-0072	DEHW-2023-IFPAD2	GDA	55	353969	6125301	Open site	Valid		Artefact : -, Potential Archaeological Deposit (PAD) :-		EMM Consulting - St Leonards - Individual users, Miss. Phillipa O'Brien-Pounde			145.39967573	-35.00438141	
48-6-0286	DEHW-2024-AS1	GDA	55	359300	6127510	Open site	Valid		Artefact : -		EMM Consulting - St Leonards - Individual users, Mr. Samuel (emm consulting) Elias			145.45845145	-34.98522518	
48-6-0268	DEHW-2023-HAS6	GDA	55	359321	6131712	Open site	Valid		Artefact : -, Hearth : -		EMM Consulting - St Leonards - Individual users, Miss. Phillipa O'Brien-Pounde			145.45939085	-34.94735034	
48-6-0247	DEHW-2023-AS12	GDA	55	359691	6131281	Open site	Valid		Artefact : -		EMM Consulting - St Leonards - Individual users, Miss. Phillipa O'Brien-Pounde			145.46336900	-34.95128681	
54-4-0031	Canoe Tree; -	AGD	55	309400	6087000	Open site	Valid		Modified Tree (Carved or Scarred) :-	Carved Tree, Scarred Tree	C Walker	884		144.90394634	-35.34045968	
55-1-0446	PEC-E-100	GDA	55	310836	6145331	Open site	Valid		Artefact : -		Navin Officer Heritage Consultants Pty Ltd, Mrs. Elisa Scorsini			144.93176632	-34.81672766	
48-5-0039	PWF SUB 08	GDA	55	311465	6135117	Open site	Valid		Modified Tree (Carved or Scarred) :-		ERM Brisbane, Miss. Mia Linton-Smith			144.93623130	-34.89883866	
48-5-0607	PWF SUB 19	GDA	55	311594	6136438	Open site	Valid		Modified Tree (Carved or Scarred) :-		ERM Brisbane, Miss. Mia Linton-Smith			144.93804959	-34.89710719	
48-5-0450	PEC-E-33	GDA	55	311768	6145168	Open site	Valid		Artefact : -		Navin Officer Heritage Consultants Pty Ltd, Mrs. Elisa Scorsini			144.94191400	-34.81836935	
48-5-0597	PWF SUE 05	GDA	55	312606	6141062	Open site	Valid		Modified Tree (Carved or Scarred) :-		ERM Brisbane, Miss. Mia Linton-Smith			145.95015392	-34.85552681	
55-1-0110	Yanco Delta AS 07	GDA	55	370968	6120414	Open site	Valid		Artefact : -		Jacobs Group (Australia) Pty Ltd - North Sydney, Miss. pauline ramsey			145.58515157	-35.05074888	
55-1-0115	Yanco Delta ISO 08	GDA	55	370982	6120397	Open site	Valid		Artefact : -		Jacobs Group (Australia) Pty Ltd - North Sydney, Miss. pauline ramsey			145.58530239	-35.05090392	
48-6-0165	PEC-E-36	GDA	55	318875	6145231	Open site	Valid		Artefact : -, Hearth : -, Modified Tree (Carved or Scarred) :-		Navin Officer Heritage Consultants Pty Ltd, Mrs. Elisa Scorsini			145.01959199	-34.81909997	
55-1-0158	DEHW-2023-AS24	GDA	55	374866	6122309	Open site	Valid		Artefact : -, Hearth : -		EMM Consulting - St Leonards - Individual users, Miss. Phillipa O'Brien-Pounde			145.62816810	-35.02315677	
55-1-0168	DEHW-2023-AS4	GDA	55	375931	6125587	Open site	Valid		Artefact : -, Hearth : -		EMM Consulting - St Leonards - Individual users, Mr. Samuel (emm consulting) Elias			145.64033001	-35.00473746	
49-4-0233	DEHW-2023-AS1	GDA	55	376385	6130172	Open site	Valid		Artefact : -		EMM Consulting - St Leonards - Individual users, Mr. Samuel (emm consulting) Elias			145.64598493	-34.96345960	
48-6-0209	Brookvale 8	AGD	55	377639	6089284	Open site	Valid		Artefact : 7		Doctor Chris Clarkson			145.65492284	-35.33101112	
55-1-0003	Billabong Creek;	AGD	55	377947	6089347	Open site	Valid		Modified Tree (Carved or Scarred) :-	Scarred Tree	ASRSYS			145.65832773	-35.33003014	
49-4-0241	DEHW-2023-IF5	GDA	55	377558	6127107	Open site	Valid		Artefact : -		EMM Consulting - St Leonards - Individual users, Miss. Phillipa O'Brien-Pounde			145.65837961	-34.99123311	
55-1-0028	Brookvale 2	AGD	55	378028	6088983	Open site	Valid		Artefact : 14, Earth Mound : 1		Doctor Chris Clarkson			145.65916453	-35.3332129	
54-3-0028	Picanniny Weir Scarred Tree 2	GDA	55	324268	6091594	Open site	Valid		Modified Tree (Carved or Scarred) :-		Jacobs Group (Australia) Pty Ltd - North Sydney, Miss. Gloria Aranda-Spinazze			145.06716503	-35.30342552	
54-3-0035	PW North AS1	GDA	55	324679	6091754	Open site	Valid		Artefact : -		Jacobs Group (Australia) Pty Ltd - North Sydney, Mr. Daniel Kelly			145.07171746	-35.30205577	
54-3-0042	PW ISO 4	GDA	55	327363	6093745	Open site	Valid		Artefact : -		Jacobs Group (Australia) Pty Ltd - North Sydney, Mr. Daniel Kelly			145.01164224	-35.28457981	
48-6-0186	PWF SUB 02	GDA	55	326519	6142028	Open site	Valid		Artefact : -		Environmental Resources Management - Melbourne, Miss. Meghyn Mathison			145.10246701	-34.84929028	
48-6-0139	South Burrabogie 2	AGD	55	331793	6144274	Open site	Valid		Artefact : -, Hearth : -		Doctor Sarah Martin			145.16185133	-34.82829184	
48-5-0442	PEC-E-100	GDA	55	332030	6142954	Open site	Valid		Artefact : -, Hearth : -		Navin Officer Heritage Consultants Pty Ltd, Miss. Elaine Dickens			145.16288385	-34.84277088	
54-3-0023	PWF SUB 26	GDA	55	333045	6135117	Open site	Valid		Potential Archaeological Deposit (PAD) :-		Navin Officer Heritage Consultants Pty Ltd, Miss. Elaine Dickens			145.17312130	-34.81672766	
54-3-0030	Forest Creek Block Bank Scarred Tree 1	GDA	55	344769	6089478	Open site	Valid		Modified Tree (Carved or Scarred) :-		Jacobs Group (Australia) Pty Ltd - North Sydney, Miss. Gloria Aranda-Spinazze			145.29215456	-35.32589203	
48-6-0199	PSF 06	GDA	55	327692	6145175	Open site	Valid		Artefact : -, Hearth : -, Potential Archaeological Deposit (PAD) :-		Environmental Resources Management - Melbourne, Miss. Meghyn Mathison			145.11593759	-34.82112644	
48-6-0209	PSF 11															

Site ID	Site name	Datum	Zone	Easting	Northing	Context	Site status	Primary contact	Site features	Site types	Recorders	Reports	Permits	Longitude	Latitude	GD94
54-3-0038	PW Earth Feature 4	GDA	55	324427	6091664	Open site	Valid		Earth Mound :-		Jacobs Group (Australia) Pty Ltd - North Sydney,Mr.Daniel Kelly			145.08892794	-35.30282262	
54-3-0049	PW North Scarred Tree 1	GDA	55	324506	6091871	Open site	Valid		Modified Tree (Carved or Scarred) :-		Jacobs Group (Australia) Pty Ltd - North Sydney,Mr.Daniel Kelly			145.06984071	-35.30097104	
54-3-0041	PW Earth Feature 1	GDA	55	324624	6091667	Open site	Valid		Earth Mound :-		Jacobs Group (Australia) Pty Ltd - North Sydney,Mr.Daniel Kelly			145.07109422	-35.30283016	
54-3-0036	PW Earth Feature 6	GDA	55	324626	6091755	Open site	Valid		Earth Mound :-		Jacobs Group (Australia) Pty Ltd - North Sydney,Mr.Daniel Kelly			145.07113525	-35.30202846	
48-6-0134	South Burrabogie 1.4	AGD	55	331448	6144923	Open site	Valid		Artefact :-, Hearth :-		Doctor Sarah Martin			145.15821067	-34.82238537	
49-4-0225	CO-ST-004	GDA	55	395983	6146433	Open site	Valid		Modified Tree (Carved or Scarred) : 1	Scarred Tree	Kayandel Archaeological Services, Miss.Meggan Walker			145.86263265	-34.81905690	
54-3-0014	D D #6;	AGD	55	344000	6089800	Open site	Valid		Modified Tree (Carved or Scarred) :-	Scarred Tree	J Carroll,George McIntyre	1326		145.28503729	-35.32122594	
54-3-0010	D D #6;	AGD	55	344100	6089900	Open site	Valid		Modified Tree (Carved or Scarred) :-	Scarred Tree	J Carroll,George McIntyre	1326,1352		145.28615600	-35.32034025	
54-3-0013	D D #6;	AGD	55	344100	6089900	Open site	Valid		Modified Tree (Carved or Scarred) :-	Scarred Tree	J Carroll,George McIntyre	1326		145.28615600	-35.32034025	
54-3-0054	Hartwood Weir Earth Mound 1	GDA	55	344285	6091276	Open site	Valid		Earth Mound :-		Austral Archaeology, Miss.Carmen Baulich			145.28717356	-35.30960966	
54-3-0011	D D #9;	GDA	55	344200	6093600	Open site	Valid		Modified Tree (Carved or Scarred) :-	Scarred Tree	Doctor.Susan (left axis), McIntyre-Tamroy	1326		145.28795657	-35.28700793	
48-6-0162	PEC-E-40	GDA	55	347789	6142051	Open site	Valid		Artefact :-		Navin Officer Heritage Consultants Pty Ltd,Mrs.Elisa Scorsini			145.33502903	-34.85248991	
54-3-0059	Hartwood Weir Scarred Tree 4	GDA	55	344938	6093381	Open site	Valid		Modified Tree (Carved or Scarred) :-		Austral Archaeology, Miss.Carmen Baulich			145.29399478	-35.32679073	
55-1-0089	DEHS-2023-H5	GDA	55	384700	6118635	Open site	Valid		Hearth :-		EMM Consulting - St Leonards - Individual users,Mr.Samuel (emm consulting) Elias			145.73544246	-35.08844936	
55-1-0072	DEHS-2023-IF6	GDA	55	386365	6117349	Open site	Valid		Artefact :-		EMM Consulting - St Leonards - Individual users,Mr.Samuel (emm consulting) Elias			145.75352324	-35.08023189	
55-1-0097	DEHS-2023-ST5	GDA	55	387075	6121441	Open site	Valid		Modified Tree (Carved or Scarred) :-		EMM Consulting - St Leonards - Individual users,Mr.Samuel (emm consulting) Elias			145.76186687	-35.04342134	
55-1-0154	DEHW-2023-ASPAD4	GDA	55	377727	6125072	Open site	Valid		Artefact :-, Potential Archaeological Deposit (PAD) :-		EMM Consulting - St Leonards - Individual users, Miss.Philippa O'Brien-Pounde			145.65993181	-35.00959022	
55-1-0149	DEHW-2023-ST4	GDA	55	377872	6126030	Open site	Valid		Modified Tree (Carved or Scarred) :-		EMM Consulting - St Leonards - Individual users, Miss.Philippa O'Brien-Pounde			145.66166125	-35.0098022	
55-1-0006	Billabong Creek;	AGD	55	381064	6088464	Open site	Valid		Modified Tree (Carved or Scarred) :-	Scarred Tree	ASRSYS			145.69248694	-35.33836575	
48-6-0290	DEHW-2024-H2	GDA	55	358465	6131879	Open site	Valid		Hearth :-		EMM Consulting - St Leonards - Individual users,Mr.Samuel (emm consulting) Elias			145.45004796	-34.94572573	
48-6-0259	DEHW-2023-H1	GDA	55	358650	6135501	Open site	Valid		Hearth :-		EMM Consulting - St Leonards - Individual users, Miss.Philippa O'Brien-Pounde			145.45268651	-34.91310196	
48-6-0266	DEHW-2023-HAS10	GDA	55	354283	6129816	Open site	Valid		Artefact :-, Hearth :-		EMM Consulting - St Leonards - Individual users, Miss.Philippa O'Brien-Pounde			145.40390581	-34.96372872	
54-3-0062	Yanco Delta AS 06	GDA	55	356485	6115025	Open site	Valid		Artefact :-		Jacobs Group (Australia) Pty Ltd - North Sydney, Miss.pauline ramsey			145.42546159	-35.09736914	
55-1-0179	DEHS-2023-H5	GDA	55	384700	6118635	Open site	Valid		Artefact :-		Environmental Resources Management - Melbourne, Miss.Meghyn Mathison			145.03232304	-34.83434525	
48-6-0188	PWF SUC 09	GDA	55	320263	6143900	Open site	Valid		Artefact :-		Environmental Resources Management - Melbourne, Miss.Meghyn Mathison			145.03475257	-34.83133248	
48-6-0187	PWF SUC 10	GDA	55	320474	6143904	Open site	Valid		Artefact :-, Hearth :-		Environmental Resources Management - Melbourne, Miss.Meghyn Mathison			145.03678233	-34.83133368	
48-6-0198	PWF SUC 11	GDA	55	321338	6144731	Open site	Valid		Artefact :-		Environmental Resources Management - Melbourne, Miss.Meghyn Mathison			145.04640186	-34.82403248	
55-1-0137	DEHW-2023-AS9	GDA	55	373514	6123876	Open site	Valid		Artefact :-		EMM Consulting - St Leonards - Individual users, Miss.Philippa O'Brien-Pounde			145.61358867	-35.01986219	
48-6-0203	Mungadal Scar Tree 1	GDA	55	313044	6141767	Open site	Valid		Modified Tree (Carved or Scarred) :-		Mr.Peter Ingram			144.95509963	-34.84925407	
48-6-0200	Mungadal Scar Tree 8	GDA	55	313204	6142001	Open site	Valid		Modified Tree (Carved or Scarred) :-		Mr.Peter Ingram			144.95690084	-34.84717469	
49-4-0234	DEHW-2023-AS14	GDA	55	363808	6140531	Open site	Valid		Artefact :-		EMM Consulting - St Leonards - Individual users, Miss.Philippa O'Brien-Pounde			145.50995127	-34.86846453	
55-1-0122	Yanco Delta ISO 01	GDA	55	365388	6117433	Open site	Valid		Artefact :-		Jacobs Group (Australia) Pty Ltd - North Sydney, Miss.pauline ramsey			145.52350012	-35.07689172	
55-1-0091	DEHS-2023-H3	GDA	55	387224	6118338	Open site	Valid		Hearth :-		EMM Consulting - St Leonards - Individual users, Mr.Samuel (emm consulting) Elias			145.76307834	-35.07141231	
49-4-0236	DEHW-2023-HASST2	GDA	55	367441	6126672	Open site	Valid		Artefact :-, Earth Mound :-, Hearth :-, Modified Tree (Carved or Scarred) :-		EMM Consulting - St Leonards - Individual users, Miss.Philippa O'Brien-Pounde			145.54748684	-34.99387898	
48-6-0240	DEHW-2023-AS2	GDA	55	360390	6129766	Open site	Valid		Artefact :-		EMM Consulting - St Leonards - Individual users, Miss.Philippa O'Brien-Pounde			145.47076814	-34.96504004	
54-3-0064	Yanco Delta PAD 01	GDA	55	361533	6116653	Open site	Valid		Potential Archaeological Deposit (PAD) :-		Jacobs Group (Australia) Pty Ltd - North Sydney, Miss.pauline ramsey			145.48109091	-35.08340065	
49-4-0146	Coleambally Rogards rd Scar Tree 1	GDA	55	390447	6134196	Open site	Valid		Modified Tree (Carved or Scarred) :-		Mr.Peter Ingram			145.80050948	-34.92880055	
48-6-0270	DEHW-2023-HAS3	GDA	55	359536	6132211	Open site	Valid		Artefact :-, Hearth :-		EMM Consulting - St Leonards - Individual users, Miss.Philippa O'Brien-Pounde			145.46182863	-34.94288206	
55-1-0106	Yanco Delta AS Hearth 01	GDA	55	366166	6116941	Open site	Valid		Artefact :-, Hearth :-		Jacobs Group (Australia) Pty Ltd - North Sydney, Miss.pauline ramsey			145.53195171	-35.08143037	
48-5-0448	PEC-E-31	GDA	55	311227	6145296	Open site	Valid		Artefact :-, Hearth :-		Navin Officer Heritage Consultants Pty Ltd,Mrs.Elisa Scorsini			144.93603101	-34.87111565	
48-5-0605	PWF SUD 09	GDA	55	311522	6135095	Open site	Valid		Artefact :-		ERM Brisbane, Miss.Mia Linton-Smith			144.93099597	-34.90909957	
48-5-0612	PWF SUD 18	GDA	55	311562	6136538	Open site	Valid		Modified Tree (Carved or Scarred) :-		ERM Brisbane, Miss.Mia Linton-Smith			144.93772211	-34.89610308	
48-5-0600	PWF SUC 02	GDA	55	312622	6140938	Open site	Valid		Modified Tree (Carved or Scarred) :-		ERM Brisbane, Miss.Mia Linton-Smith			144.95027875	-34.85754842	
48-5-0608	PWF SUC 06	GDA	55	312622	6141088	Open site	Valid		Modified Tree (Carved or Scarred) :-		ERM Brisbane, Miss.Mia Linton-Smith			144.95259886	-34.85259886	
48-6-0164	PEC-E-35	GDA	55	317974	6144178	Open site	Valid		Artefact :-		Navin Officer Heritage Consultants Pty Ltd,Mrs.Elisa Scorsini			145.00951739	-34.82842014	
48-6-0231	PEC-E-PAD22	GDA	55	318134	6145476	Open site	Valid		Potential Archaeological Deposit (PAD) :-		Navin Officer Heritage Consultants Pty Ltd, Miss.Ellaine Dickens			145.01154734	-34.81675054	
55-1-0144	DEHW-2023-ST12	GDA	55	374545	6122432	Open site	Valid		Modified Tree (Carved or Scarred) :-		EMM Consulting - St Leonards - Individual users, Miss.Philippa O'Brien-Pounde			145.62466649	-35.03300818	
49-4-0238	DEHW-2023-IF13	GDA	55	375874	6127968	Open site	Valid		Artefact :-		EMM Consulting - St Leonards - Individual users, Miss.Philippa O'Brien-Pounde			145.60400607	-34.98326592	
54-3-0027	Picanniny Weir Scarred Tree 1	GDA	55	324392	6091487	Open site	Valid		Modified Tree (Carved or Scarred) :-		Jacobs Group (Australia) Pty Ltd - North Sydney, Miss.Gloria Aranda-Spinazze			145.08850526	-35.30441157	
54-3-0040	PW Earth Feature 2	GDA	55	324468	6091592	Open site	Valid		Earth Mound :-		Jacobs Group (Australia) Pty Ltd - North Sydney, Mr.Daniel Kelly			145.06936324	-35.30347867	
54-3-0047	PW North Scarred Tree 2	GDA	55	324526	6091883	Open site	Valid		Modified Tree (Carved or Scarred) :-		Jacobs Group (Australia) Pty Ltd - North Sydney, Mr.Daniel Kelly			145.07006314	-35.30086640	
48-6-0185	PWF SUB 03	GDA	55	326427	6142239	Open site	Valid		Artefact :-		Environmental Resources Management - Melbourne, Miss.Meghyn Mathison			145.10150490	-34.84737286	
48-6-0138	South Burrabogie 1.8	AGD	55	331378	6145158	Open site	Valid		Hearth :-		Doctor Sarah Martin			145.15749280	-34.82025572	
55-1-0075	DEHS-2023-IF4	GDA	55	388641	6118418	Open site	Valid		Artefact :-		EMM Consulting - St Leonards - Individual users, Mr.Samuel (emm consulting) Elias			145.77829751	-35.07084858	
54-3-0055	Hartwood Weir Scarred Tree and PAD	GDA	55	344200	6091009	Open site	Valid		Potential Archaeological Deposit (PAD) :-, Modified Tree (Carved or Scarred) :-		Austral Archaeology, Miss.Carmen Baulich			145.28618618	-35.31200287	
54-3-0058	Forest Creek Block Bank Earth Mound 1	GDA	55	344996	6089360	Open site	Valid		Earth Mound :-		Austral Archaeology, Miss.Carmen Baulich			145.29462867	-35.32698901	
48-6-0213	PSF 07	GDA	55	328195	6145102	Open site	Valid		Artefact :-		Environmental Resources Management - Melbourne, Miss.Meghyn Mathison			145.12141996	-34.82186941	
48-6-0167	Bullawah Site Complex 1	GDA	55	328874	6145769	Open site	Valid		Artefact :-, Hearth :-		Umwelt (Australia) Pty Limited - Individual users, Miss.Chantelle Laucht			145.12897686	-34.81597221	
55-1-0071	DEHS-2023-ST3	GDA	55	384518	6120165	Open site	Valid		Modified Tree (Carved or Scarred) :-		EMM Consulting - St Leonards - Individual users, Mr.Samuel (emm consulting) Elias			145.73365984	-35.05463537	
55-1-0103	DEHS-2023-HIF2	GDA	55	385346	6118404	Open site	Valid		Artefact :-		EMM Consulting - St Leonards - Individual users, Mr.Samuel (emm consulting) Elias			145.74249403	-35.07060551	
55-1-0058	PEC-E-48	GDA	55	385556	6120785	Open site	Valid		Modified Tree (Carved or Scarred) :-		Navin Officer Heritage Consultants Pty Ltd,Mrs.Elisa Scorsini			145.74512531	-35.04916422	
48-6-0292	DEHW-2024-HAS2	GDA	55	358251	6130829	Open site	Valid		Artefact :-, Hearth :-		EMM Consulting - St Leonards - Individual users, Mr.Samuel (emm consulting) Elias			145.44752673	-34.95516071	
48-6-0261	DEHW-2023-ASPAD6	GDA	55	355574	6126915	Open site	Valid		Artefact :-, Potential Archaeological Deposit (PAD) :-		EMM Consulting - St Leonards - Individual users, Miss.Philippa O'Brien-Pounde			145.41753877	-34.99006341	
48-6-0160	PEC-E-38	GDA	55	335834	6142239	Open site	Valid		Artefact :-		Navin Officer Heritage Consultants Pty Ltd,Mrs.Elisa Scorsini			145.20433617	-34.84957514	
48-6-0182	PWF SUC 03	GDA	55	320050	6143190	Open site	Valid		Modified Tree (Carved or Scarred) :-		Environmental Resources Management - Melbourne, Miss.Meghyn Mathison			145.03199490	-34.83763360	
48-6-0189	PWF SUC 08	GDA	55	320316	6143660	Open site	Valid		Modified Tree (Carved or Scarred) :-		Environmental Resources Management - Melbourne, Miss.Meghyn Mathison			145.03504599	-34.83170234	
48-6-0206</																

SiteID	SiteName	Datum	Zone	Easting	Northing	Context	Site Status **	SiteFeatures	SiteTypes	Reports	
55-2-0083	PEC-E-58	GDA	55	413484	6109437	Open site	Valid	Artefact : -			
	<b>Contact</b>	<b>Recorders</b>	Navin Officer Heritage Consultants Pty Ltd,Mrs.Elisa Scorsini							<b>Permits</b>	
55-1-0055	PEC-E-45	GDA	55	383901	6123009	Open site	Valid	Artefact : -			
	<b>Contact</b>	<b>Recorders</b>	Navin Officer Heritage Consultants Pty Ltd,Mrs.Elisa Scorsini							<b>Permits</b>	
55-1-0088	DEHS-2023-H6	GDA	55	384908	6118565	Open site	Valid	Hearth : -			
	<b>Contact</b>	<b>Recorders</b>	EMM Consulting - St Leonards - Individual users,EMM Consulting - St Leonards - In							<b>Permits</b>	
55-2-0084	PEC-E-59	GDA	55	423852	6109789	Open site	Valid	Artefact : -			
	<b>Contact</b>	<b>Recorders</b>	Navin Officer Heritage Consultants Pty Ltd,Mrs.Elisa Scorsini							<b>Permits</b>	
55-1-0061	PEC-E-51	GDA	55	398998	6116028	Open site	Valid	Artefact : -			
	<b>Contact</b>	<b>Recorders</b>	Navin Officer Heritage Consultants Pty Ltd,Mrs.Elisa Scorsini							<b>Permits</b>	
55-1-0064	PEC-E-54	GDA	55	403814	6108516	Open site	Valid	Artefact : -			
	<b>Contact</b>	<b>Recorders</b>	Navin Officer Heritage Consultants Pty Ltd,Mrs.Elisa Scorsini							<b>Permits</b>	
55-1-0169	DEHW-OA8	GDA	55	383452	6122834	Open site	Valid	Aboriginal Resource and Gathering : -			
	<b>Contact</b>	<b>Recorders</b>	EMM Consulting - St Leonards - Individual users,Mr.Samuel (emm consulting) Elias							<b>Permits</b>	
55-1-0099	DEHS-2023-AS8	GDA	55	381729	6117087	Open site	Valid	Artefact : -			
	<b>Contact</b>	<b>Recorders</b>	EMM Consulting - St Leonards - Individual users,Mr.Samuel (emm consulting) Elias							<b>Permits</b>	
55-1-0101	DEH-2023-WT1	GDA	55	392577	6117041	Open site	Valid	Modified Tree (Carved or Scarred) : -			
	<b>Contact</b>	<b>Recorders</b>	EMM Consulting - St Leonards - Individual users,Mr.Samuel (emm consulting) Elias							<b>Permits</b>	
55-1-0102	DEHS-2023-HIF1	GDA	55	384045	6118714	Open site	Valid	Artefact : -, Hearth : -			
	<b>Contact</b>	<b>Recorders</b>	EMM Consulting - St Leonards - Individual users,EMM Consulting - St Leonards - In							<b>Permits</b>	
55-1-0065	PEC-E-112	GDA	55	408503	6106722	Open site	Valid	Artefact : -			
	<b>Contact</b>	<b>Recorders</b>	Navin Officer Heritage Consultants Pty Ltd,Mr.Christian Keyes							<b>Permits</b>	
55-2-0095	PEC-E-PAD31	GDA	55	424875	6109197	Open site	Valid	Potential Archaeological Deposit (PAD) : -			
	<b>Contact</b>	<b>Recorders</b>	Navin Officer Heritage Consultants Pty Ltd,Miss.Ellaine Dickens							<b>Permits</b>	
55-1-0069	DEHS-2023-ST1	GDA	55	394006	6118538	Open site	Valid	Modified Tree (Carved or Scarred) : -			
	<b>Contact</b>	<b>Recorders</b>	EMM Consulting - St Leonards - Individual users,Mr.Samuel (emm consulting) Elias							<b>Permits</b>	
55-1-0074	DEHS-2023-IF3	GDA	55	387327	6116732	Open site	Valid	Artefact : -			
	<b>Contact</b>	<b>Recorders</b>	EMM Consulting - St Leonards - Individual users,Mr.Samuel (emm consulting) Elias							<b>Permits</b>	
55-1-0079	DEHs-2023-HAS4	GDA	55	386001	6117645	Open site	Valid	Artefact : -, Hearth : -			
	<b>Contact</b>	<b>Recorders</b>	EMM Consulting - St Leonards - Individual users,Mr.Samuel (emm consulting) Elias							<b>Permits</b>	
55-1-0080	DEHS-2023-IF2	GDA	55	384780	6118609	Open site	Valid	Artefact : -, Hearth : -			

Report generated by AHIMS Web Service on 04/07/2024 for Mel Thomson (Emm Consulting) for the following area at Lat, Long From : -35.1881, 145.6993 - Lat, Long To : -34.9071, 146.1937.

Number of Aboriginal sites and Aboriginal objects found is 75

This information is not guaranteed to be free from error omission. Heritage NSW and its employees disclaim liability for any act done or omission made on the information and consequences of such acts or omission.

SiteID	SiteName	Datum	Zone	Easting	Northing	Context	Site Status **	SiteFeatures	SiteTypes	Reports
	<a href="#">Contact</a>	<a href="#">Recorders</a>	EMM Consulting - St Leonards - Individual users,Mr.Samuel (emm consulting) Elias <a href="#">Permits</a>							
55-1-0083	DEHS-2023-AS1	GDA	55	390136	6117387	Open site	Valid	Artefact : -		
	<a href="#">Contact</a>	<a href="#">Recorders</a>	EMM Consulting - St Leonards - Individual users,Mr.Samuel (emm consulting) Elias <a href="#">Permits</a>							
55-1-0093	DEHS-2023-H1	GDA	55	387222	6118682	Open site	Valid	Hearth : -		
	<a href="#">Contact</a>	<a href="#">Recorders</a>	EMM Consulting - St Leonards - Individual users,Mr.Samuel (emm consulting) Elias <a href="#">Permits</a>							
55-2-0052	B-M/OS-1	AGD	55	410110	6109550	Open site	Valid	Earth Mound : -, Hearth : -, Artefact : -	Mound (Oven),Open Camp Site	97990
	<a href="#">Contact</a>	<a href="#">Recorders</a>	Central West Archaeological and Heritage Services Pty Ltd <a href="#">Permits</a>							
55-2-0082	PEC-E-57	GDA	55	413389	6109268	Open site	Valid	Artefact : -, Earth Mound : -		
	<a href="#">Contact</a>	<a href="#">Recorders</a>	Navin Officer Heritage Consultants Pty Ltd,Mrs.Elisa Scorsini <a href="#">Permits</a>							
55-1-0057	PEC-E-47	GDA	55	385521	6120787	Open site	Valid	Hearth : -		
	<a href="#">Contact</a>	<a href="#">Recorders</a>	Navin Officer Heritage Consultants Pty Ltd,Mrs.Elisa Scorsini <a href="#">Permits</a>							
55-1-0060	PEC-E-50	GDA	55	385613	6120756	Open site	Valid	Hearth : -		
	<a href="#">Contact</a>	<a href="#">Recorders</a>	Navin Officer Heritage Consultants Pty Ltd,Mrs.Elisa Scorsini <a href="#">Permits</a>							
55-1-0051	CO-ST-001	GDA	55	388850	6106205	Open site	Valid	Modified Tree (Carved or Scarred) : 1		
	<a href="#">Contact</a>	<a href="#">Recorders</a>	Kayandel Archaeological Services,Miss.Meggan Walker <a href="#">Permits</a>							
55-2-0096	PEC-E-PAD30	GDA	55	423794	6109827	Open site	Valid	Potential Archaeological Deposit (PAD) : -		
	<a href="#">Contact</a>	<a href="#">Recorders</a>	Navin Officer Heritage Consultants Pty Ltd,Miss.Ellaine Dickens <a href="#">Permits</a>							
55-1-0132	PEC-E-PAD27	GDA	55	383047	6124703	Open site	Valid	Potential Archaeological Deposit (PAD) : -		
	<a href="#">Contact</a>	<a href="#">Recorders</a>	Navin Officer Heritage Consultants Pty Ltd,Miss.Ellaine Dickens <a href="#">Permits</a>							
55-1-0068	DEHS-2023-ST4	GDA	55	383641	6120269	Open site	Valid	Modified Tree (Carved or Scarred) : -		
	<a href="#">Contact</a>	<a href="#">Recorders</a>	EMM Consulting - St Leonards - Individual users,Mr.Samuel (emm consulting) Elias <a href="#">Permits</a>							
55-1-0070	DEHS-2023-ST2	GDA	55	394026	6118536	Open site	Valid	Modified Tree (Carved or Scarred) : -		
	<a href="#">Contact</a>	<a href="#">Recorders</a>	EMM Consulting - St Leonards - Individual users,Mr.Samuel (emm consulting) Elias <a href="#">Permits</a>							
55-1-0073	DEHS-2023-IF5	GDA	55	385867	6118809	Open site	Valid	Artefact : -		
	<a href="#">Contact</a>	<a href="#">Recorders</a>	EMM Consulting - St Leonards - Individual users,Mr.Samuel (emm consulting) Elias <a href="#">Permits</a>							
55-1-0094	DEHS-2023-AS7	GDA	55	385446	6120591	Open site	Valid	Artefact : -		
	<a href="#">Contact</a>	<a href="#">Recorders</a>	EMM Consulting - St Leonards - Individual users,Mr.Samuel (emm consulting) Elias <a href="#">Permits</a>							

Report generated by AHIMS Web Service on 04/07/2024 for Mel Thomson (Emm Consulting) for the following area at Lat, Long From : -35.1881, 145.6993 - Lat, Long To : -34.9071, 146.1937.

Number of Aboriginal sites and Aboriginal objects found is 75

This information is not guaranteed to be free from error omission. Heritage NSW and its employees disclaim liability for any act done or omission made on the information and consequences of such acts or omission.



# AHIMS Web Services (AWS)

## Extensive search - Site list report

Your Ref/PO Number : E220305

Client Service ID : 907170

SiteID	SiteName	Datum	Zone	Easting	Northing	Context	Site Status **	SiteFeatures	SiteTypes	Reports
55-2-0053	B-M-3	AGD	55	412320	6109730	Open site	Valid	Earth Mound : -, Hearth : -	Mound (Oven)	97990
	<b>Contact</b>	<b>Recorders</b>	Central West Archaeological and Heritage Services Pty Ltd				<b>Permits</b>			
55-1-0059	PEC-E-49	GDA	55	385552	6120798	Open site	Valid	Modified Tree (Carved or Scarred) : -		
	<b>Contact</b>	<b>Recorders</b>	Navin Officer Heritage Consultants Pty Ltd,Mrs.Elisa Scorsini				<b>Permits</b>			
55-2-0089	PEC-E-55	GDA	55	411016	6108454	Open site	Valid	Artefact : -		
	<b>Contact</b>	<b>Recorders</b>	Navin Officer Heritage Consultants Pty Ltd,Mrs.Elisa Scorsini				<b>Permits</b>			
55-2-0090	PEC-E-56	GDA	55	413117	6109203	Open site	Valid	Earth Mound : -		
	<b>Contact</b>	<b>Recorders</b>	Navin Officer Heritage Consultants Pty Ltd,Mrs.Elisa Scorsini				<b>Permits</b>			
55-1-0153	DEHW-2023-ASPAD5	GDA	55	383449	6122839	Open site	Valid	Artefact : -, Hearth : -, Potential Archaeological Deposit (PAD) : -		
	<b>Contact</b>	<b>Recorders</b>	EMM Consulting - St Leonards - Individual users, Miss. Phillipa O'Brien-Poude				<b>Permits</b>			
55-1-0159	DEHW-2023-AS23	GDA	55	387046	6123890	Open site	Valid	Artefact : -		
	<b>Contact</b>	<b>Recorders</b>	EMM Consulting - St Leonards - Individual users, Miss. Phillipa O'Brien-Poude				<b>Permits</b>			
55-1-0164	DEHW-2023-HAS9	GDA	55	383137	6122931	Open site	Valid	Artefact : -, Hearth : -		
	<b>Contact</b>	<b>Recorders</b>	EMM Consulting - St Leonards - Individual users, Miss. Phillipa O'Brien-Poude				<b>Permits</b>			
55-1-0076	DEHS-2023-HAS1	GDA	55	386986	6117838	Open site	Valid	Artefact : -, Hearth : -		
	<b>Contact</b>	<b>Recorders</b>	EMM Consulting - St Leonards - Individual users, Mr. Samuel (emm consulting) Elias				<b>Permits</b>			
55-1-0167	DEHW-2023-HIF3	GDA	55	382177	6122804	Open site	Valid	Artefact : -, Hearth : -		
	<b>Contact</b>	<b>Recorders</b>	EMM Consulting - St Leonards - Individual users, Miss. Phillipa O'Brien-Poude				<b>Permits</b>			
55-1-0084	DEHS-2023-AS2	GDA	55	387000	6118106	Open site	Valid	Artefact : -		
	<b>Contact</b>	<b>Recorders</b>	EMM Consulting - St Leonards - Individual users, Mr. Samuel (emm consulting) Elias				<b>Permits</b>			
55-1-0085	DEHS-2023-AS3	GDA	55	389529	6119361	Open site	Valid	Artefact : -		
	<b>Contact</b>	<b>Recorders</b>	EMM Consulting - St Leonards - Individual users, Mr. Samuel (emm consulting) Elias				<b>Permits</b>			
55-1-0090	DEHS-2023-H4	GDA	55	384563	6119020	Open site	Valid	Hearth : -		
	<b>Contact</b>	<b>Recorders</b>	EMM Consulting - St Leonards - Individual users, Mr. Samuel (emm consulting) Elias				<b>Permits</b>			
55-2-0055	B-M-1	AGD	55	412320	6109730	Open site	Valid	Earth Mound : -, Hearth : -	Mound (Oven)	97990
	<b>Contact</b>	<b>Recorders</b>	Central West Archaeological and Heritage Services Pty Ltd				<b>Permits</b>			
55-1-0054	PEC-E-44	GDA	55	383788	6123418	Open site	Valid	Artefact : -		
	<b>Contact</b>	<b>Recorders</b>	Navin Officer Heritage Consultants Pty Ltd,Mrs.Elisa Scorsini				<b>Permits</b>			
55-1-0056	PEC-E-46	GDA	55	383996	6122996	Open site	Valid	Artefact : -		
	<b>Contact</b>	<b>Recorders</b>	Navin Officer Heritage Consultants Pty Ltd,Mrs.Elisa Scorsini				<b>Permits</b>			
55-1-0063	PEC-E-53	GDA	55	399467	6115822	Open site	Valid	Artefact : -		

Report generated by AHIMS Web Service on 04/07/2024 for Mel Thomson (Emm Consulting) for the following area at Lat, Long From : -35.1881, 145.6993 - Lat, Long To : -34.9071, 146.1937.

Number of Aboriginal sites and Aboriginal objects found is 75

This information is not guaranteed to be free from error omission. Heritage NSW and its employees disclaim liability for any act done or omission made on the information and consequences of such acts or omission.

SiteID	SiteName	Datum	Zone	Easting	Northing	Context	Site Status **	SiteFeatures	SiteTypes	Reports
55-1-0163	DEHW-2023-HAS12	GDA	55	390345	6126225	Open site	Valid	Artefact : -, Earth Mound : -, Hearth : -		<a href="#">Permits</a>
	<a href="#">Contact</a>	<a href="#">Recorders</a>	Navin Officer Heritage Consultants Pty Ltd, Mrs. Elisa Scorsini							
55-1-0066	PEC-E-110	GDA	55	402471	6110850	Open site	Valid	Artefact : -, Hearth : -		<a href="#">Permits</a>
	<a href="#">Contact</a>	<a href="#">Recorders</a>	EMM Consulting - St Leonards - Individual users, Miss. Philippa O'Brien-Poude							
55-1-0067	PEC-E-111	GDA	55	402734	6110289	Open site	Valid	Artefact : -		<a href="#">Permits</a>
	<a href="#">Contact</a>	<a href="#">Recorders</a>	Navin Officer Heritage Consultants Pty Ltd, Mr. Christian Keyes							
55-1-0077	DEHS-2023-HAS2	GDA	55	385726	6118541	Open site	Valid	Artefact : -, Hearth : -		<a href="#">Permits</a>
	<a href="#">Contact</a>	<a href="#">Recorders</a>	EMM Consulting - St Leonards - Individual users, Mr. Samuel (emm consulting) Elias							
55-1-0081	DEHS-2023-HIF3	GDA	55	387243	6118461	Open site	Valid	Artefact : -, Hearth : -		<a href="#">Permits</a>
	<a href="#">Contact</a>	<a href="#">Recorders</a>	EMM Consulting - St Leonards - Individual users, Mr. Samuel (emm consulting) Elias							
55-1-0082	DEHS-2023-IF1	GDA	55	385085	6117870	Open site	Valid	Artefact : -		<a href="#">Permits</a>
	<a href="#">Contact</a>	<a href="#">Recorders</a>	EMM Consulting - St Leonards - Individual users, Mr. Samuel (emm consulting) Elias							
55-1-0131	PEC-E-95	GDA	55	383155	6124024	Open site	Valid	Artefact : -		<a href="#">Permits</a>
	<a href="#">Contact</a>	<a href="#">Recorders</a>	Navin Officer Heritage Consultants Pty Ltd, Miss. Ellaine Dickens							
55-1-0096	DEHS-2023-AS5	GDA	55	387335	6118532	Open site	Valid	Artefact : -		<a href="#">Permits</a>
	<a href="#">Contact</a>	<a href="#">Recorders</a>	EMM Consulting - St Leonards - Individual users, Mr. Samuel (emm consulting) Elias							
55-2-0085	PEC-E-60	GDA	55	425212	6109136	Open site	Valid	Artefact : -		<a href="#">Permits</a>
	<a href="#">Contact</a>	<a href="#">Recorders</a>	Navin Officer Heritage Consultants Pty Ltd, Mrs. Elisa Scorsini							
55-1-0062	PEC-E-52	GDA	55	399085	6115989	Open site	Valid	Artefact : -		<a href="#">Permits</a>
	<a href="#">Contact</a>	<a href="#">Recorders</a>	Navin Officer Heritage Consultants Pty Ltd, Mrs. Elisa Scorsini							
55-2-0097	PEC-E-PAD29	GDA	55	413746	6109573	Open site	Valid	Potential Archaeological Deposit (PAD) : -		<a href="#">Permits</a>
	<a href="#">Contact</a>	<a href="#">Recorders</a>	Navin Officer Heritage Consultants Pty Ltd, Miss. Ellaine Dickens							
55-1-0078	DEHS-2023-HAS3	GDA	55	384517	6118588	Open site	Valid	Artefact : -, Hearth : -		<a href="#">Permits</a>
	<a href="#">Contact</a>	<a href="#">Recorders</a>	EMM Consulting - St Leonards - Individual users, Mr. Samuel (emm consulting) Elias							
55-1-0087	DEHS-2023-H7	GDA	55	385261	6118476	Open site	Valid	Hearth : -		<a href="#">Permits</a>
	<a href="#">Contact</a>	<a href="#">Recorders</a>	EMM Consulting - St Leonards - Individual users, Mr. Samuel (emm consulting) Elias							
55-2-0054	B-M-2	AGD	55	412320	6109730	Open site	Valid	Earth Mound : -, Hearth : -	Mound (Oven)	<a href="#">Permits</a>
	<a href="#">Contact</a>	<a href="#">Recorders</a>	Central West Archaeological and Heritage Services Pty Ltd							
55-2-0056	W-ST-1	AGD	55	425650	6120520	Open site	Valid	Modified Tree (Carved or Scarred) : -	Scarred Tree	<a href="#">Permits</a>
	<a href="#">Contact</a>	<a href="#">Recorders</a>	Central West Archaeological and Heritage Services Pty Ltd							



# AHIMS Web Services (AWS)

## Extensive search - Site list report

Your Ref/PO Number : E220305

Client Service ID : 907170

SiteID	SiteName	Datum	Zone	Easting	Northing	Context	Site Status **	SiteFeatures	SiteTypes	Reports
49-4-0146	Coleambally Rogarts rd Scar Tree 1	GDA	55	390447	6134196	Open site	Valid	Modified Tree (Carved or Scarred) : -		
	<b>Contact</b>	<b>Recorders</b>	Mr.Peter Ingram					<b>Permits</b>		
55-1-0072	DEHS-2023-IF6	GDA	55	386365	6117349	Open site	Valid	Artifact : -		
	<b>Contact</b>	<b>Recorders</b>	EMM Consulting - St Leonards - Individual users,Mr.Samuel (emm consulting) Elias					<b>Permits</b>		
55-1-0097	DEHS-2023-ST5	GDA	55	387075	6121441	Open site	Valid	Modified Tree (Carved or Scarred) : -		
	<b>Contact</b>	<b>Recorders</b>	EMM Consulting - St Leonards - Individual users,Mr.Samuel (emm consulting) Elias					<b>Permits</b>		
55-1-0089	DEHS-2023-H5	GDA	55	384700	6118635	Open site	Valid	Hearth : -		
	<b>Contact</b>	<b>Recorders</b>	EMM Consulting - St Leonards - Individual users,Mr.Samuel (emm consulting) Elias					<b>Permits</b>		
55-1-0091	DEHS-2023-H3	GDA	55	387224	6118338	Open site	Valid	Hearth : -		
	<b>Contact</b>	<b>Recorders</b>	EMM Consulting - St Leonards - Individual users,Mr.Samuel (emm consulting) Elias					<b>Permits</b>		
55-1-0058	PEC-E-48	GDA	55	385556	6120785	Open site	Valid	Modified Tree (Carved or Scarred) : -		
	<b>Contact</b>	<b>Recorders</b>	Navin Officer Heritage Consultants Pty Ltd,Mrs.Elisa Scorsini					<b>Permits</b>		
55-1-0103	DEHS-2023-HIF2	GDA	55	385346	6118404	Open site	Valid	Artifact : -		
	<b>Contact</b>	<b>Recorders</b>	EMM Consulting - St Leonards - Individual users,Mr.Samuel (emm consulting) Elias					<b>Permits</b>		
55-2-0093	PEC-E-PAD32	GDA	55	425002	6109174	Open site	Valid	Potential Archaeological Deposit (PAD) : -		
	<b>Contact</b>	<b>Recorders</b>	Navin Officer Heritage Consultants Pty Ltd,Miss.Ellaine Dickens					<b>Permits</b>		
55-2-0094	PEC-E-PAD33	GDA	55	425309	6109262	Open site	Valid	Potential Archaeological Deposit (PAD) : -		
	<b>Contact</b>	<b>Recorders</b>	Navin Officer Heritage Consultants Pty Ltd,Miss.Ellaine Dickens					<b>Permits</b>		
55-1-0071	DEHS-2023-ST3	GDA	55	384518	6120165	Open site	Valid	Modified Tree (Carved or Scarred) : -		
	<b>Contact</b>	<b>Recorders</b>	EMM Consulting - St Leonards - Individual users,Mr.Samuel (emm consulting) Elias					<b>Permits</b>		
55-1-0075	DEHS-2023-IF4	GDA	55	388641	6118418	Open site	Valid	Artifact : -		
	<b>Contact</b>	<b>Recorders</b>	EMM Consulting - St Leonards - Individual users,Mr.Samuel (emm consulting) Elias					<b>Permits</b>		
55-1-0098	DEHS-2023-ST6	GDA	55	387193	6121537	Open site	Valid	Modified Tree (Carved or Scarred) : -		
	<b>Contact</b>	<b>Recorders</b>	EMM Consulting - St Leonards - Individual users,Mr.Samuel (emm consulting) Elias					<b>Permits</b>		
55-1-0086	DEHS-2023-AS4	GDA	55	387864	6116979	Open site	Valid	Artifact : -		
	<b>Contact</b>	<b>Recorders</b>	EMM Consulting - St Leonards - Individual users,Mr.Samuel (emm consulting) Elias					<b>Permits</b>		

Report generated by AHIMS Web Service on 04/07/2024 for Mel Thomson (Emm Consulting) for the following area at Lat, Long From : -35.1881, 145.6993 - Lat, Long To : -34.9071, 146.1937.  
Number of Aboriginal sites and Aboriginal objects found is 75

This information is not guaranteed to be free from error omission. Heritage NSW and its employees disclaim liability for any act done or omission made on the information and consequences of such acts or omission.



# AHIMS Web Services (AWS)

## Extensive search - Site list report

Your Ref/PO Number : E220305

Client Service ID : 907170

<u>SiteID</u>	<u>SiteName</u>	<u>Datum</u>	<u>Zone</u>	<u>Easting</u>	<u>Northing</u>	<u>Context</u>	<u>Site Status **</u>	<u>SiteFeatures</u>	<u>SiteTypes</u>	<u>Reports</u>
55-1-0092	DEHS-2023-H2	GDA	55	387305	6118411	Open site	Valid	Hearth : -		
	<u>Contact</u>	<u>Recorders</u>	EMM Consulting - St Leonards - Individual users,Mr.Samuel (emm consulting) Elias <u>Permits</u>							
55-1-0095	DEHS-2023-AS6	GDA	55	393610	6117149	Open site	Valid	Artefact : -		
	<u>Contact</u>	<u>Recorders</u>	EMM Consulting - St Leonards - Individual users,Mr.Samuel (emm consulting) Elias <u>Permits</u>							

**\*\* Site Status**

**Valid** - The site has been recorded and accepted onto the system as valid

**Destroyed** - The site has been completely impacted or harmed usually as consequence of permit activity but sometimes also after natural events. There is nothing left of the site on the ground but proponents should proceed with caution.

**Partially Destroyed** - The site has been only partially impacted or harmed usually as consequence of permit activity but sometimes also after natural events. There might be parts or sections of the original site still present on the ground

**Not a site** - The site has been originally entered and accepted onto AHIMS as a valid site but after further investigations it was decided it is NOT an aboriginal site. Impact of this type of site does not require permit but Heritage NSW should be notified

Report generated by AHIMS Web Service on 04/07/2024 for Mel Thomson (Emm Consulting) for the following area at Lat, Long From : -35.1881, 145.6993 - Lat, Long To : -34.9071, 146.1937.

Number of Aboriginal sites and Aboriginal objects found is 75

This information is not guaranteed to be free from error omission. Heritage NSW and its employees disclaim liability for any act done or omission made on the information and consequences of such acts or omission.



# AHIMS Web Services (AWS)

## Extensive search - Site list report

Your Ref/PO Number : E220305

Client Service ID : 907615

SiteID	SiteName	Datum	Zone	Easting	Northing	Context	Site Status **	SiteFeatures	SiteTypes	Reports
54-2-0034	Boobula East 1	AGD	55	314600	6095800	Open site	Valid	Burial : 1, Hearth : -, Non-Human Bone and Organic Material : -, Shell : -		
	<b>Contact</b> Ms.Catherine M Cridland	<b>Recorders</b> Harvey Johnston						<b>Permits</b>		
54-3-0022	MVNP-Tholobin-Modified Tree Food Gathering	GDA	55	329650	6085148	Open site	Valid	Modified Tree (Carved or Scarred) : 1		
	<b>Contact</b> Mr.Mick Lalor	<b>Recorders</b> Mr.Mick Lalor						<b>Permits</b>		
54-3-0033	Hartwood Weir Scarred Tree 2	GDA	55	344514	6090124	Open site	Valid	Modified Tree (Carved or Scarred) : -		
	<b>Contact</b>	<b>Recorders</b> Jacobs Group (Australia) Pty Ltd - North Sydney, Miss.Gloria Aranda-Spinazze						<b>Permits</b>		
54-3-0048	PW North Scarred Tree 3	GDA	55	324492	6091891	Open site	Valid	Modified Tree (Carved or Scarred) : -		
	<b>Contact</b>	<b>Recorders</b> Jacobs Group (Australia) Pty Ltd - North Sydney, Mr.Daniel Kelly						<b>Permits</b>		
54-3-0029	Hartwood Weir Scarred Tree 3	GDA	55	344558	6090081	Open site	Valid	Modified Tree (Carved or Scarred) : -		
	<b>Contact</b>	<b>Recorders</b> Jacobs Group (Australia) Pty Ltd - North Sydney, Miss.Gloria Aranda-Spinazze						<b>Permits</b>		
54-3-0031	Forest Creek Block Bank Scarred Tree 2	GDA	55	344956	6089378	Open site	Valid	Modified Tree (Carved or Scarred) : -		
	<b>Contact</b>	<b>Recorders</b> Jacobs Group (Australia) Pty Ltd - North Sydney, Miss.Gloria Aranda-Spinazze						<b>Permits</b>		
54-2-0256	WSCC iso 2	GDA	55	302891	6097294	Open site	Valid	Artefact : -		
	<b>Contact</b>	<b>Recorders</b> Jacobs Group (Australia) Pty Ltd - North Sydney, Mr.jake ferguson						<b>Permits</b>		
54-2-0057	Clarke's Creek 2	GDA	55	302141	6096919	Open site	Valid	Artefact : -, Non-Human Bone and Organic Material : -, Burial : -, Hearth : -, Potential Archaeological Deposit (PAD) : -		
	<b>Contact</b>	<b>Recorders</b> Doctor.Colin Pardoe, Doctor.Sarah Martin, Ms.Ashley Edwards, NPWS Nowra						<b>Permits</b>		
54-3-0017	Oddys Drain 3;CSIRO;	AGD	55	320750	6080410	Open site	Valid	Earth Mound : -, Hearth : -, Artefact : -	Isolated Find, Mound (Oven)	
	<b>Contact</b> Ms.Vanessa Edmonds	<b>Recorders</b> Ms.Vanessa Edmonds						<b>Permits</b>		
54-2-0254	Wanganella Swamp Estuary Creek Hammer Stone 1A	GDA	55	303615	6097668	Open site	Valid	Artefact : -		
	<b>Contact</b>	<b>Recorders</b> Jacobs Group (Australia) Pty Ltd - North Sydney, Mr.jake ferguson						<b>Permits</b>		
54-3-0046	FC Earth Mound 1   FC North Earth Feature 1	GDA	55	331932	6088141	Open site	Valid	Earth Mound : -		

Report generated by AHIMS Web Service on 05/07/2024 for Mel Thomson (Emm Consulting) for the following area at Search using shape-file BottomLeft\_01pg\_EMM\_20240705 with a buffer of 0 meters. Additional Info : Archaeological Assessment. Number of Aboriginal sites and Aboriginal objects found is 66

This information is not guaranteed to be free from error omission. Heritage NSW and its employees disclaim liability for any act done or omission made on the information and consequences of such acts or omission.

SiteID	SiteName	Datum	Zone	Easting	Northing	Context	Site Status **	SiteFeatures	SiteTypes	Reports
	<b>Contact</b>	<b>Recorders</b>	Jacobs Group (Australia) Pty Ltd - North Sydney,Mr.jake ferguson					<b>Permits</b>		
54-3-0015	Picaninny Creek;	AGD	55	328700	6088500	Open site	Valid	Modified Tree (Carved or Scarred) :	Scarred Tree	
	<b>Contact</b>	<b>Recorders</b>	J Brickhill					<b>Permits</b>		
54-3-0019	Oddys Drain 1;CSIRO;	AGD	55	318930	6085720	Open site	Valid	Artefact : -	Isolated Find	
	<b>Contact</b>	<b>Recorders</b>	Ms.Vanessa Edmonds					<b>Permits</b>		
54-3-0003	Mayrung;TO79;	AGD	55	346149	6078603	Open site	Valid	Artefact : -	Open Camp Site	884
	<b>Contact</b>	<b>Recorders</b>	ASRSYS					<b>Permits</b>		
54-3-0009	D D #7;	AGD	55	343800	6091300	Open site	Valid	Modified Tree (Carved or Scarred) :	Scarred Tree	1326
	<b>Contact</b>	<b>Recorders</b>	J Carroll,George McIntyre					<b>Permits</b>		
54-2-0249	Old Wanganella Homestead Scarred Tree 2	GDA	55	301841	6100472	Open site	Valid	Modified Tree (Carved or Scarred) :		
	<b>Contact</b>	<b>Recorders</b>	Jacobs Group (Australia) Pty Ltd - North Sydney,Miss.Gloria Aranda-Spinazze					<b>Permits</b>		
54-3-0050	PW North AS2	GDA	55	324616	6091860	Open site	Valid	Artefact : -		
	<b>Contact</b>	<b>Recorders</b>	Jacobs Group (Australia) Pty Ltd - North Sydney,Mr.Daniel Kelly					<b>Permits</b>		
54-3-0057	Forest Creek Block Bank Scarred Tree 4	GDA	55	344938	6089381	Open site	Valid	Modified Tree (Carved or Scarred) :		
	<b>Contact</b>	<b>Recorders</b>	Austral Archaeology,Miss.Carmen Baulch					<b>Permits</b>		
54-3-0026	Hartwood Weir Scarred Tree 1	GDA	55	344514	6090124	Open site	Valid	Modified Tree (Carved or Scarred) :		
	<b>Contact</b>	<b>Recorders</b>	Jacobs Group (Australia) Pty Ltd - North Sydney,Miss.Gloria Aranda-Spinazze					<b>Permits</b>		
54-2-0258	WSCC ISO 4	GDA	55	302898	6097247	Open site	Valid	Artefact : -		
	<b>Contact</b>	<b>Recorders</b>	Jacobs Group (Australia) Pty Ltd - North Sydney,Mr.jake ferguson					<b>Permits</b>		
54-3-0018	Oddys Drain @;Wanook Farm;	AGD	55	318610	6079530	Open site	Valid	Modified Tree (Carved or Scarred) :	Scarred Tree	
	<b>Contact</b>	<b>Recorders</b>	Ms.Vanessa Edmonds					<b>Permits</b>		
54-2-0033	Pretty Pine Burial;	AGD	55	306530	6079000	Open site	Valid	Burial : -	Burial/s	
	<b>Contact</b>	<b>Recorders</b>	Harvey Johnston					<b>Permits</b>		
54-3-0034	Forest Creek Block Bank Scarred Tree 3	GDA	55	344983	6089467	Open site	Valid	Modified Tree (Carved or Scarred) :		
	<b>Contact</b>	<b>Recorders</b>	Jacobs Group (Australia) Pty Ltd - North Sydney,Miss.Gloria Aranda-Spinazze					<b>Permits</b>		

SiteID	SiteName	Datum	Zone	Easting	Northing	Context	Site Status **	SiteFeatures	SiteTypes	Reports
54-2-0250	Old Wanganella Homestead Scarred Tree 1	GDA	55	303620	6100520	Open site	Valid	Modified Tree (Carved or Scarred) : -		
	<b>Contact</b>	<b>Recorders</b>	Jacobs Group (Australia) Pty Ltd - North Sydney, Miss. Gloria Aranda-Spinazze				<b>Permits</b>			
54-3-0044	PW ISO 5	GDA	55	327467	6093792	Open site	Valid	Artefact : -		
	<b>Contact</b>	<b>Recorders</b>	Jacobs Group (Australia) Pty Ltd - North Sydney, Mr. Daniel Kelly				<b>Permits</b>			
54-3-0045	FC earth mound 1	GDA	55	344768	6089476	Open site	Valid	Earth Mound : -		
	<b>Contact</b>	<b>Recorders</b>	Jacobs Group (Australia) Pty Ltd - North Sydney, Mr. Jake Ferguson				<b>Permits</b>			
54-3-0052	PW North ISO 10	GDA	55	324515	6091844	Open site	Valid	Artefact : -		
	<b>Contact</b>	<b>Recorders</b>	Jacobs Group (Australia) Pty Ltd - North Sydney, Mr. Daniel Kelly				<b>Permits</b>			
54-2-0257	WSC ISO 3	GDA	55	302885	6097274	Open site	Valid	Artefact : -		
	<b>Contact</b>	<b>Recorders</b>	Jacobs Group (Australia) Pty Ltd - North Sydney, Mr. Jake Ferguson				<b>Permits</b>			
54-3-0021	MVNP-Tholobin-Modified Tree	GDA	55	329442	6085634	Open site	Valid	Modified Tree (Carved or Scarred) : -		
	<b>Contact</b>	<b>Recorders</b>	Mr. Mick Lalor				<b>Permits</b>			
54-3-0012	D D #6;	AGD	55	344100	6089600	Open site	Valid	Modified Tree (Carved or Scarred) : -	Scarred Tree	1326
	<b>Contact</b>	<b>Recorders</b>	Doctor. Susan (left ahms) McIntyre-Tamwoy				<b>Permits</b>			
54-3-0001	Mayrung; TO78;	AGD	55	343388	6080404	Open site	Valid	Earth Mound : -, Hearth : -, Modified Tree (Carved or Scarred) : -	Mound (Oven), Scarred Tree	884
	<b>Contact</b>	<b>Recorders</b>	ASRSYS				<b>Permits</b>			
54-3-0043	PW ISO 3	GDA	55	326953	6092211	Open site	Valid	Artefact : -		
	<b>Contact</b>	<b>Recorders</b>	Jacobs Group (Australia) Pty Ltd - North Sydney, Mr. Daniel Kelly				<b>Permits</b>			
54-3-0051	PW North ISO 9	GDA	55	324506	6091833	Open site	Valid	Artefact : -		
	<b>Contact</b>	<b>Recorders</b>	Jacobs Group (Australia) Pty Ltd - North Sydney, Mr. Daniel Kelly				<b>Permits</b>			
54-3-0061	Hartwood Weir Earth Mound 3	GDA	55	344312	6091133	Open site	Valid	Hearth : -		
	<b>Contact</b>	<b>Recorders</b>	Austral Archaeology, Mr. Brody Saccoccia				<b>Permits</b>			
54-3-0056	Hartwood Weir Earth Mound 2	GDA	55	344262	6091268	Open site	Valid	Earth Mound : -		
	<b>Contact</b>	<b>Recorders</b>	Austral Archaeology, Miss. Carmen Baulch				<b>Permits</b>			
54-3-0028	Piccaninny Weir Scarred Tree 2	GDA	55	324268	6091594	Open site	Valid	Modified Tree (Carved or Scarred) : -		
	<b>Contact</b>	<b>Recorders</b>	Jacobs Group (Australia) Pty Ltd - North Sydney, Miss. Gloria Aranda-Spinazze				<b>Permits</b>			
54-4-0031	Canoe Tree,;	AGD	55	309400	6087000	Open site	Valid	Modified Tree (Carved or Scarred) : -	Carved Tree, Scarred Tree	884



# AHIMS Web Services (AWS)

## Extensive search - Site list report

Your Ref/PO Number : E220305

Client Service ID : 907615

SiteID	SiteName	Datum	Zone	Easting	Northing	Context	Site Status **	SiteFeatures	SiteTypes	Reports	
54-2-0251	W scar tree 2	GDA	55	300259	6100576	Open site	Valid	Modified Tree (Carved or Scarred) : -			
	<u>Contact</u>	<u>Recorders</u>	C Walker						<u>Permits</u>		
54-3-0035	PW North AS1	GDA	55	324679	6091754	Open site	Valid	Artefact : -			
	<u>Contact</u>	<u>Recorders</u>	Jacobs Group (Australia) Pty Ltd - North Sydney,Mr.jake ferguson						<u>Permits</u>		
54-3-0042	PW ISO 4	GDA	55	327363	6093745	Open site	Valid	Artefact : -			
	<u>Contact</u>	<u>Recorders</u>	Jacobs Group (Australia) Pty Ltd - North Sydney,Mr.Daniel Kelly						<u>Permits</u>		
54-2-0253	WSCC ISO 1	GDA	55	302891	6097295	Open site	Valid	Artefact : -			
	<u>Contact</u>	<u>Recorders</u>	Jacobs Group (Australia) Pty Ltd - North Sydney,Mr.jake ferguson						<u>Permits</u>		
54-3-0030	Forest Creek Block Bank Scarred Tree 1	GDA	55	344769	6089478	Open site	Valid	Modified Tree (Carved or Scarred) : -			
	<u>Contact</u>	<u>Recorders</u>	Jacobs Group (Australia) Pty Ltd - North Sydney,Miss.Gloria Aranda-Spinazze						<u>Permits</u>		
54-2-0263	Wanganella Weir Scarred Tree 1	GDA	55	300287	6100574	Open site	Valid	Modified Tree (Carved or Scarred) : -			
	<u>Contact</u>	<u>Recorders</u>	Austral Archaeology,Miss.Carmen Baulch						<u>Permits</u>		
54-2-0259	W scar tree 3	GDA	55	300391	6100633	Open site	Valid	Modified Tree (Carved or Scarred) : -			
	<u>Contact</u>	<u>Recorders</u>	Jacobs Group (Australia) Pty Ltd - North Sydney,Mr.jake ferguson						<u>Permits</u>		
54-3-0010	D D #6;	AGD	55	344100	6089900	Open site	Valid	Modified Tree (Carved or Scarred) : -	Scarred Tree	1326,1352	
	<u>Contact</u>	<u>Recorders</u>	J Carroll,George McIntyre						<u>Permits</u>		
54-3-0011	D D #9;	AGD	55	344200	6093600	Open site	Valid	Modified Tree (Carved or Scarred) : -	Scarred Tree	1326	
	<u>Contact</u>	<u>Recorders</u>	Doctor.Susan (left ahms) Mcintyre-Tamwoy						<u>Permits</u>		
54-3-0013	D D #6;	AGD	55	344100	6089900	Open site	Valid	Modified Tree (Carved or Scarred) : -	Scarred Tree	1326	
	<u>Contact</u>	<u>Recorders</u>	J Carroll,George McIntyre						<u>Permits</u>		
54-3-0014	D D #6;	AGD	55	344000	6089800	Open site	Valid	Modified Tree (Carved or Scarred) : -	Scarred Tree	1326	
	<u>Contact</u>	<u>Recorders</u>	J Carroll,George McIntyre						<u>Permits</u>		

Report generated by AHIMS Web Service on 05/07/2024 for Mel Thomson (Emm Consulting) for the following area at Search using shape-file BottomLeft\_01pg\_EMM\_20240705 with a buffer of 0 meters. Additional Info : Archaeological Assessment. Number of Aboriginal sites and Aboriginal objects found is 66

This information is not guaranteed to be free from error omission. Heritage NSW and its employees disclaim liability for any act done or omission made on the information and consequences of such acts or omission.

SiteID	SiteName	Datum	Zone	Easting	Northing	Context	Site Status **	SiteFeatures	SiteTypes	Reports
54-2-0252	W scar tree 1	GDA	55	300287	6100574	Open site	Valid	Modified Tree (Carved or Scarred) : -		
	<b>Contact</b>	<b>Recorders</b>	Jacobs Group (Australia) Pty Ltd - North Sydney,Mr.jake ferguson					<b>Permits</b>		
54-3-0036	PW Earth Feature 6	GDA	55	324626	6091756	Open site	Valid	Earth Mound : -		
	<b>Contact</b>	<b>Recorders</b>	Jacobs Group (Australia) Pty Ltd - North Sydney,Mr.Daniel Kelly					<b>Permits</b>		
54-3-0037	PW Earth Feature 5	GDA	55	324343	6091645	Open site	Valid	Earth Mound : -		
	<b>Contact</b>	<b>Recorders</b>	Jacobs Group (Australia) Pty Ltd - North Sydney,Mr.Daniel Kelly					<b>Permits</b>		
54-3-0038	PW Earth Feature 4	GDA	55	324427	6091664	Open site	Valid	Earth Mound : -		
	<b>Contact</b>	<b>Recorders</b>	Jacobs Group (Australia) Pty Ltd - North Sydney,Mr.Daniel Kelly					<b>Permits</b>		
54-3-0039	PW Earth Feature 3	GDA	55	324421	6091627	Open site	Valid	Earth Mound : -		
	<b>Contact</b>	<b>Recorders</b>	Jacobs Group (Australia) Pty Ltd - North Sydney,Mr.Daniel Kelly					<b>Permits</b>		
54-3-0041	PW Earth Feature 1	GDA	55	324624	6091667	Open site	Valid	Earth Mound : -		
	<b>Contact</b>	<b>Recorders</b>	Jacobs Group (Australia) Pty Ltd - North Sydney,Mr.Daniel Kelly					<b>Permits</b>		
54-3-0049	PW North Scarred Tree 1	GDA	55	324506	6091871	Open site	Valid	Modified Tree (Carved or Scarred) : -		
	<b>Contact</b>	<b>Recorders</b>	Jacobs Group (Australia) Pty Ltd - North Sydney,Mr.Daniel Kelly					<b>Permits</b>		
54-3-0059	Hartwood Weir Scarred Tree 4	GDA	55	344938	6089381	Open site	Valid	Modified Tree (Carved or Scarred) : -		
	<b>Contact</b>	<b>Recorders</b>	Austral Archaeology, Miss.Carmen Baulch					<b>Permits</b>		
54-3-0054	Hartwood Weir Earth Mound 1	GDA	55	344285	6091276	Open site	Valid	Earth Mound : -		
	<b>Contact</b>	<b>Recorders</b>	Austral Archaeology, Miss.Carmen Baulch					<b>Permits</b>		
54-2-0255	WS Estuary Creek Art 1	GDA	55	303569	6097698	Open site	Valid	Artefact : -		
	<b>Contact</b>	<b>Recorders</b>	Jacobs Group (Australia) Pty Ltd - North Sydney,Mr.jake ferguson					<b>Permits</b>		
54-2-0260	OWH PAD 1	GDA	55	301828	6100460	Open site	Valid	Potential Archaeological Deposit (PAD) : -		
	<b>Contact</b>	<b>Recorders</b>	Jacobs Group (Australia) Pty Ltd - North Sydney,Mr.jake ferguson					<b>Permits</b>		
54-3-0027	Piccaninny Weir Scarred Tree 1	GDA	55	324392	6091487	Open site	Valid	Modified Tree (Carved or Scarred) : -		
	<b>Contact</b>	<b>Recorders</b>	Jacobs Group (Australia) Pty Ltd - North Sydney, Miss.Gloria Aranda-Spinazze					<b>Permits</b>		
54-2-0056	Clarke's Creek 1	AGD	55	302804	6097214	Open site	Valid	Artefact : -, Burial : -, Hearth : -, Non-Human Bone and Organic Material :-		
	<b>Contact</b>	<b>Recorders</b>	Doctor.Sarah Martin					<b>Permits</b>		



# AHIMS Web Services (AWS)

## Extensive search - Site list report

Your Ref/PO Number : E220305

Client Service ID : 907615

<u>SiteID</u>	<u>SiteName</u>	<u>Datum</u>	<u>Zone</u>	<u>Easting</u>	<u>Northing</u>	<u>Context</u>	<u>Site Status **</u>	<u>SiteFeatures</u>	<u>SiteTypes</u>	<u>Reports</u>
54-3-0040	PW Earth Feature 2	GDA	55	324468	6091592	Open site	Valid	Earth Mound : -		
	<u>Contact</u>	<u>Recorders</u>	Jacobs Group (Australia) Pty Ltd - North Sydney,Mr.Daniel Kelly					<u>Permits</u>		
54-3-0047	PW North Scarred Tree 2	GDA	55	324526	6091883	Open site	Valid	Modified Tree (Carved or Scarred) :		
	<u>Contact</u>	<u>Recorders</u>	Jacobs Group (Australia) Pty Ltd - North Sydney,Mr.Daniel Kelly					<u>Permits</u>		
54-3-0058	Forest Creek Block Bank Earth Mound 1	GDA	55	344996	6089360	Open site	Valid	Earth Mound : -		
	<u>Contact</u>	<u>Recorders</u>	Austral Archaeology, Miss.Carmen Baulch					<u>Permits</u>		
54-2-0264	Wanganella Weir Scarred Tree 3	GDA	55	300391	6100634	Open site	Valid	Modified Tree (Carved or Scarred) :		
	<u>Contact</u>	<u>Recorders</u>	Austral Archaeology, Miss.Carmen Baulch					<u>Permits</u>		
54-3-0055	Hartwood Weir Scarred Tree and PAD	GDA	55	344200	6091009	Open site	Valid	Potential Archaeological Deposit (PAD) : -, Modified Tree (Carved or Scarred) :		
	<u>Contact</u>	<u>Recorders</u>	Austral Archaeology, Miss.Carmen Baulch					<u>Permits</u>		

**\*\* Site Status**

**Valid** - The site has been recorded and accepted onto the system as valid

**Destroyed** - The site has been completely impacted or harmed usually as consequence of permit activity but sometimes also after natural events. There is nothing left of the site on the ground but proponents should proceed with caution.

**Partially Destroyed** - The site has been only partially impacted or harmed usually as consequence of permit activity but sometimes also after natural events. There might be parts or sections of the original site still present on the ground

**Not a site** - The site has been originally entered and accepted onto AHIMS as a valid site but after further investigations it was decided it is NOT an aboriginal site. Impact of this type of site does not require permit but Heritage NSW should be notified

Report generated by AHIMS Web Service on 05/07/2024 for Mel Thomson (Emm Consulting) for the following area at Search using shape-file BottomLeft\_01pg\_EMM\_20240705 with a buffer of 0 meters. Additional Info : Archaeological Assessment. Number of Aboriginal sites and Aboriginal objects found is 66

This information is not guaranteed to be free from error omission. Heritage NSW and its employees disclaim liability for any act done or omission made on the information and consequences of such acts or omission.

SiteID	SiteName	Datum	Zone	Easting	Northing	Context	Site Status **	SiteFeatures	SiteTypes	Reports
55-1-0007	Billabong Creek; <b>Contact</b>	AGD	55	378225	6088984	Open site	Valid	Artefact : -	Open Camp Site	<b>Permits</b>
55-1-0048	JE-IF-001 <b>Contact</b>	GDA	55	390843	6096680	Open site	Valid	Artefact : 1		<b>Permits</b>
55-1-0049	JE-IF-002 <b>Contact</b>	GDA	55	390511	6094259	Open site	Valid	Artefact : 1		<b>Permits</b>
55-1-0001	Four Corners Lagoon;Dunoon; <b>Contact</b>	AGD	55	393674	6079998	Open site	Valid	Artefact : -, Modified Tree (Carved or Scarred) : -	Open Camp Site,Scarred Tree	<b>Permits</b>
55-1-0005	Billabong Creek; <b>Contact</b>	AGD	55	381064	6088464	Open site	Valid	Artefact : -	Open Camp Site	<b>Permits</b>
55-1-0010	Wilson's Rd Scarred Tree; <b>Contact</b>	AGD	55	380020	6090510	Open site	Valid	Modified Tree (Carved or Scarred) : -	Scarred Tree	<b>Permits</b>
55-1-0030	Brookvale 4 <b>Contact</b>	AGD	55	377750	6089075	Open site	Valid	Modified Tree (Carved or Scarred) : 1		<b>Permits</b>
54-3-0060	WAO AS 1 <b>Contact</b>	GDA	55	363310	6094123	Open site	Valid	Artefact : -		<b>Permits</b>
55-1-0033	Brookvale 7 <b>Contact</b>	AGD	55	377651	6089274	Open site	Valid	Artefact : 3		<b>Permits</b>
55-1-0037	Brookvale 11 <b>Contact</b>	AGD	55	377871	6088998	Open site	Valid	Artefact : 67, Earth Mound : 10, Shell : -, Non-Human Bone and Organic Material : -		<b>Permits</b>
55-1-0031	Brookvale 5 <b>Contact</b>	AGD	55	377711	6089125	Open site	Valid	Artefact : 6		<b>Permits</b>
55-1-0120	Yanco Delta ISO 03 <b>Contact</b>	GDA	55	381789	6098891	Open site	Valid	Artefact : -		<b>Permits</b>
55-1-0009	Billabong Creek; <b>Contact</b>	AGD	55	378225	6088984	Open site	Valid	Modified Tree (Carved or Scarred) : -	Scarred Tree	<b>Permits</b>
55-1-0027	Brookvale 1	AGD	55	378098	6088945	Open site	Valid	Artefact : 14		



# AHIMS Web Services (AWS)

## Extensive search - Site list report

Your Ref/PO Number : E220305

Client Service ID : 907618

SiteID	SiteName	Datum	Zone	Easting	Northing	Context	Site Status **	SiteFeatures	SiteTypes	Reports
	<u>Contact</u>	<u>Recorders</u>	Doctor.Chris Clarkson					<u>Permits</u>		
55-1-0036	Brookvale 10	AGD	55	377590	6089309	Open site	Valid	Artefact : 4, Earth Mound : 10		
	<u>Contact</u>	<u>Recorders</u>	Doctor.Chris Clarkson					<u>Permits</u>		
54-3-0032	Wilson's Anabranh Scarred Tree 1	GDA	55	358030	6095580	Open site	Valid	Modified Tree (Carved or Scarred) : -		
	<u>Contact</u>	<u>Recorders</u>	Jacobs Group (Australia) Pty Ltd - North Sydney, Miss.Gloria Aranda-Spinazze					<u>Permits</u>		
54-3-0053	Wilson Ananbranch scar tree one	GDA	55	358030	6095580	Open site	Valid	Modified Tree (Carved or Scarred) : -		
	<u>Contact</u>	<u>Recorders</u>	Jacobs Group (Australia) Pty Ltd - North Sydney, Mr.jake ferguson					<u>Permits</u>		
55-1-0003	Billabong Creek;	AGD	55	377947	6089347	Open site	Valid	Modified Tree (Carved or Scarred) : -	Scarred Tree	
	<u>Contact</u>	<u>Recorders</u>	ASRSYS					<u>Permits</u>		
55-1-0004	Billabong Creek;	AGD	55	381062	6088647	Open site	Valid	Modified Tree (Carved or Scarred) : -	Scarred Tree	
	<u>Contact</u>	<u>Recorders</u>	ASRSYS					<u>Permits</u>		
55-1-0008	Billabong Creek;	AGD	55	378684	6088806	Open site	Valid	Modified Tree (Carved or Scarred) : -	Scarred Tree	
	<u>Contact</u>	<u>Recorders</u>	ASRSYS					<u>Permits</u>		
55-1-0028	Brookvale 2	AGD	55	378028	6088983	Open site	Valid	Artefact : 14, Earth Mound : 1		
	<u>Contact</u>	<u>Recorders</u>	Doctor.Chris Clarkson					<u>Permits</u>		
55-1-0034	Brookvale 8	AGD	55	377639	6089234	Open site	Valid	Artefact : 7		
	<u>Contact</u>	<u>Recorders</u>	Doctor.Chris Clarkson					<u>Permits</u>		
55-1-0123	Yanco Delta Hearth 02	GDA	55	378909	6100584	Open site	Valid	Hearth : -		
	<u>Contact</u>	<u>Recorders</u>	Jacobs Group (Australia) Pty Ltd - North Sydney, Miss.pauline ramsey					<u>Permits</u>		
55-1-0002	Billabong Creek;	AGD	55	377947	6089347	Open site	Valid	Modified Tree (Carved or Scarred) : -	Scarred Tree	
	<u>Contact</u>	<u>Recorders</u>	ASRSYS					<u>Permits</u>		
55-1-0006	Billabong Creek;	AGD	55	381064	6088464	Open site	Valid	Modified Tree (Carved or Scarred) : -	Scarred Tree	
	<u>Contact</u>	<u>Recorders</u>	ASRSYS					<u>Permits</u>		
55-1-0029	Brookvale 3	AGD	55	377967	6088993	Open site	Valid	Artefact : 2		
	<u>Contact</u>	<u>Recorders</u>	Doctor.Chris Clarkson					<u>Permits</u>		

Report generated by AHIMS Web Service on 05/07/2024 for Mel Thomson (Emm Consulting) for the following area at Search using shape-file BottomRight\_01pg\_EMM\_20240705 with a buffer of 0 meters. Additional Info : Archaeological Assessment. Number of Aboriginal sites and Aboriginal objects found is 29

This information is not guaranteed to be free from error omission. Heritage NSW and its employees disclaim liability for any act done or omission made on the information and consequences of such acts or omission.



# AHIMS Web Services (AWS)

## Extensive search - Site list report

Your Ref/PO Number : E220305

Client Service ID : 907618

<u>SiteID</u>	<u>SiteName</u>	<u>Datum</u>	<u>Zone</u>	<u>Easting</u>	<u>Northing</u>	<u>Context</u>	<u>Site Status **</u>	<u>SiteFeatures</u>	<u>SiteTypes</u>	<u>Reports</u>	
55-1-0032	Brookvale 6	AGD	55	377690	6089164	Open site	Valid	Artefact : 36, Earth Mound : 8, Non-Human Bone and Organic Material : -, Shell : -			
	<u>Contact</u>	<u>Recorders</u>	Doctor.Chris Clarkson								<u>Permits</u>
55-1-0035	Brookvale 9	AGD	55	377575	6089446	Open site	Valid	Modified Tree (Carved or Scarred) : 1			
	<u>Contact</u>	<u>Recorders</u>	Doctor.Chris Clarkson								<u>Permits</u>
55-1-0100	WAO ISO 1	GDA	55	363783	6094353	Open site	Valid	Artefact : -			
	<u>Contact</u>	<u>Recorders</u>	Austral Archaeology, Miss.Carmen Baulch								<u>Permits</u>

**\*\* Site Status**

**Valid** - The site has been recorded and accepted onto the system as valid

**Destroyed** - The site has been completely impacted or harmed usually as consequence of permit activity but sometimes also after natural events. There is nothing left of the site on the ground but proponents should proceed with caution.

**Partially Destroyed** - The site has been only partially impacted or harmed usually as consequence of permit activity but sometimes also after natural events. There might be parts or sections of the original site still present on the ground

**Not a site** - The site has been originally entered and accepted onto AHIMS as a valid site but after further investigations it was decided it is NOT an aboriginal site. Impact of this type of site does not require permit but Heritage NSW should be notified

Report generated by AHIMS Web Service on 05/07/2024 for Mel Thomson (Emm Consulting) for the following area at Search using shape-file BottomRight\_01pg\_EMM\_20240705 with a buffer of 0 meters. Additional Info : Archaeological Assessment. Number of Aboriginal sites and Aboriginal objects found is 29

This information is not guaranteed to be free from error omission. Heritage NSW and its employees disclaim liability for any act done or omission made on the information and consequences of such acts or omission.



# AHIMS Web Services (AWS)

## Extensive search - Site list report

Your Ref/PO Number : E220305

Client Service ID : 907619

<u>SiteID</u>	<u>SiteName</u>	<u>Datum</u>	<u>Zone</u>	<u>Easting</u>	<u>Northing</u>	<u>Context</u>	<u>Site Status **</u>	<u>SiteFeatures</u>	<u>SiteTypes</u>	<u>Reports</u>
54-2-0267	PWF SUG 32	GDA	55	315665	6124323	Open site	Valid	Artefact : -, Hearth : -, Potential Archaeological Deposit (PAD) :-		
	<u>Contact</u>							<u>Permits</u>		
54-2-0268	PWF SUG 27	GDA	55	317005	6123849	Open site	Valid	Artefact : -, Hearth : -		
	<u>Contact</u>							<u>Permits</u>		

**\*\* Site Status**

**Valid** - The site has been recorded and accepted onto the system as valid

**Destroyed** - The site has been completely impacted or harmed usually as consequence of permit activity but sometimes also after natural events. There is nothing left of the site on the ground but proponents should proceed with caution.

**Partially Destroyed** - The site has been only partially impacted or harmed usually as consequence of permit activity but sometimes also after natural events. There might be parts or sections of the original site still present on the ground

**Not a site** - The site has been originally entered and accepted onto AHIMS as a valid site but after further investigations it was decided it is NOT an aboriginal site. Impact of this type of site does not require permit but Heritage NSW should be notified

Report generated by AHIMS Web Service on 05/07/2024 for Mel Thomson (Emm Consulting) for the following area at Search using shape-file MiddleLeft\_01pg\_EMM\_20240705 with a buffer of 0 meters. Additional Info : Archaeological Assessment. Number of Aboriginal sites and Aboriginal objects found is 2

This information is not guaranteed to be free from error omission. Heritage NSW and its employees disclaim liability for any act done or omission made on the information and consequences of such acts or omission.

SiteID	SiteName	Datum	Zone	Easting	Northing	Context	Site Status **	SiteFeatures	SiteTypes	Reports
55-1-0055	PEC-E-45	GDA	55	383901	6123009	Open site	Valid	Artefact : -		
	<a href="#">Contact</a>	<a href="#">Recorders</a>	Navin Officer Heritage Consultants Pty Ltd,Mrs.Elisa Scorsini						<a href="#">Permits</a>	
54-3-0066	DEHW-2023-AS17	GDA	55	356779	6123902	Open site	Valid	Artefact : -		
	<a href="#">Contact</a>	<a href="#">Recorders</a>	EMM Consulting - St Leonards - Individual users, Miss. Phillipa O'Brien-Poude						<a href="#">Permits</a>	
55-1-0141	DEHW-2023-AS5	GDA	55	374521	6121945	Open site	Valid	Artefact : -		
	<a href="#">Contact</a>	<a href="#">Recorders</a>	EMM Consulting - St Leonards - Individual users, Miss. Phillipa O'Brien-Poude						<a href="#">Permits</a>	
55-1-0104	Yanco Delta AS Hearth 04	GDA	55	365293	6115117	Open site	Valid	Artefact : -, Hearth : -		
	<a href="#">Contact</a>	<a href="#">Recorders</a>	Jacobs Group (Australia) Pty Ltd - North Sydney, Miss. pauline ramsey						<a href="#">Permits</a>	
55-1-0108	Yanco Delta AS 09	GDA	55	364931	6114741	Open site	Valid	Artefact : -		
	<a href="#">Contact</a>	<a href="#">Recorders</a>	Jacobs Group (Australia) Pty Ltd - North Sydney, Miss. pauline ramsey						<a href="#">Permits</a>	
55-1-0111	Yanco Delta AS 05	GDA	55	363612	6120601	Open site	Valid	Artefact : -		
	<a href="#">Contact</a>	<a href="#">Recorders</a>	Jacobs Group (Australia) Pty Ltd - North Sydney, Miss. pauline ramsey						<a href="#">Permits</a>	
54-3-0063	Yanco Delta AS 01	GDA	55	362330	6117138	Open site	Valid	Artefact : -		
	<a href="#">Contact</a>	<a href="#">Recorders</a>	Jacobs Group (Australia) Pty Ltd - North Sydney, Miss. pauline ramsey						<a href="#">Permits</a>	
55-1-0161	DEHW-2023-HASPAD1	GDA	55	371756	6123237	Open site	Valid	Artefact : -, Hearth : -, Potential Archaeological Deposit (PAD) : -		
	<a href="#">Contact</a>	<a href="#">Recorders</a>	EMM Consulting - St Leonards - Individual users, Miss. Phillipa O'Brien-Poude						<a href="#">Permits</a>	
55-1-0165	DEHW-2023-HAS7	GDA	55	379360	6123800	Open site	Valid	Artefact : -, Hearth : -		
	<a href="#">Contact</a>	<a href="#">Recorders</a>	EMM Consulting - St Leonards - Individual users, Miss. Phillipa O'Brien-Poude						<a href="#">Permits</a>	
55-1-0171	DEHW-OA7	GDA	55	374521	6121945	Open site	Valid	Aboriginal Resource and Gathering : -		
	<a href="#">Contact</a>	<a href="#">Recorders</a>	EMM Consulting - St Leonards - Individual users, Mr. Samuel (emm consulting) Elias						<a href="#">Permits</a>	
55-1-0135	DEHW-2023-AS22	GDA	55	372872	6122445	Open site	Valid	Artefact : -		
	<a href="#">Contact</a>	<a href="#">Recorders</a>	EMM Consulting - St Leonards - Individual users, Miss. Phillipa O'Brien-Poude						<a href="#">Permits</a>	
55-1-0142	DEHW-2023-IF14	GDA	55	372337	6123261	Open site	Valid	Artefact : -		
	<a href="#">Contact</a>	<a href="#">Recorders</a>	EMM Consulting - St Leonards - Individual users, Miss. Phillipa O'Brien-Poude						<a href="#">Permits</a>	
55-1-0088	DEHS-2023-H6	GDA	55	384908	6118565	Open site	Valid	Hearth : -		
	<a href="#">Contact</a>	<a href="#">Recorders</a>	EMM Consulting - St Leonards - Individual users, EMM Consulting - St Leonards - In						<a href="#">Permits</a>	
55-1-0061	PEC-E-51	GDA	55	398998	6116028	Open site	Valid	Artefact : -		
	<a href="#">Contact</a>	<a href="#">Recorders</a>	Navin Officer Heritage Consultants Pty Ltd, Mrs. Elisa Scorsini						<a href="#">Permits</a>	
55-1-0133	Yanco Delta AS PAD 01	GDA	55	368217	6112146	Open site	Valid	Artefact : -, Potential Archaeological Deposit (PAD) : -		
	<a href="#">Contact</a>	<a href="#">Recorders</a>	Jacobs Group (Australia) Pty Ltd - North Sydney, Jacobs Group (Australia) Pty Ltd -						<a href="#">Permits</a>	
54-3-0068	DEHW-2023-AS3	GDA	55	360275	6123651	Open site	Valid	Artefact : -		
	<a href="#">Contact</a>	<a href="#">Recorders</a>	EMM Consulting - St Leonards - Individual users, Miss. Phillipa O'Brien-Poude						<a href="#">Permits</a>	

Report generated by AHIMS Web Service on 05/07/2024 for Mel Thomson (Emm Consulting) for the following area at Search using shape-file MiddleRight\_01pg\_EMM\_20240705 with a buffer of 0 meters. Additional Info : Archaeological Assessment. Number of Aboriginal sites and Aboriginal objects found is 106

This information is not guaranteed to be free from error omission. Heritage NSW and its employees disclaim liability for any act done or omission made on the information and consequences of such acts or omission.

SiteID	SiteName	Datum	Zone	Easting	Northing	Context	Site Status **	SiteFeatures	SiteTypes	Reports
55-1-0169	DEHW-OA8	GDA	55	383452	6122834	Open site	Valid	Aboriginal Resource and Gathering : -		
	<a href="#">Contact</a>	<a href="#">Recorders</a>	EMM Consulting - St Leonards - Individual users,Mr.Samuel (emm consulting) Elias <a href="#">Permits</a>							
55-1-0099	DEHS-2023-AS8	GDA	55	381729	6117087	Open site	Valid	Artefact : -		
	<a href="#">Contact</a>	<a href="#">Recorders</a>	EMM Consulting - St Leonards - Individual users,Mr.Samuel (emm consulting) Elias <a href="#">Permits</a>							
55-1-0116	Yanco Delta ISO 07	GDA	55	370198	6119687	Open site	Valid	Artefact : -		
	<a href="#">Contact</a>	<a href="#">Recorders</a>	Jacobs Group (Australia) Pty Ltd - North Sydney, Miss.pauline ramsey <a href="#">Permits</a>							
55-1-0117	Yanco Delta ISO 06	GDA	55	364212	6119844	Open site	Valid	Artefact : -		
	<a href="#">Contact</a>	<a href="#">Recorders</a>	Jacobs Group (Australia) Pty Ltd - North Sydney, Miss.pauline ramsey <a href="#">Permits</a>							
55-1-0124	Yanco Delta AS Hearth 03	GDA	55	363437	6119399	Open site	Valid	Artefact : -, Hearth : -		
	<a href="#">Contact</a>	<a href="#">Recorders</a>	Jacobs Group (Australia) Pty Ltd - North Sydney, Miss.pauline ramsey <a href="#">Permits</a>							
55-1-0128	Yanco Delta Scarred Tree 02	GDA	55	370327	6120898	Open site	Valid	Modified Tree (Carved or Scarred) : -		
	<a href="#">Contact</a>	<a href="#">Recorders</a>	Jacobs Group (Australia) Pty Ltd - North Sydney, Miss.pauline ramsey <a href="#">Permits</a>							
55-1-0101	DEH-2023-WT1	GDA	55	392577	6117041	Open site	Valid	Modified Tree (Carved or Scarred) : -		
	<a href="#">Contact</a>	<a href="#">Recorders</a>	EMM Consulting - St Leonards - Individual users,Mr.Samuel (emm consulting) Elias <a href="#">Permits</a>							
55-1-0102	DEHS-2023-HIF1	GDA	55	384045	6118714	Open site	Valid	Artefact : -, Hearth : -		
	<a href="#">Contact</a>	<a href="#">Recorders</a>	EMM Consulting - St Leonards - Individual users,EMM Consulting - St Leonards - In <a href="#">Permits</a>							
55-1-0069	DEHS-2023-ST1	GDA	55	394006	6118538	Open site	Valid	Modified Tree (Carved or Scarred) : -		
	<a href="#">Contact</a>	<a href="#">Recorders</a>	EMM Consulting - St Leonards - Individual users,Mr.Samuel (emm consulting) Elias <a href="#">Permits</a>							
55-1-0074	DEHS-2023-IF3	GDA	55	387327	6116732	Open site	Valid	Artefact : -		
	<a href="#">Contact</a>	<a href="#">Recorders</a>	EMM Consulting - St Leonards - Individual users,Mr.Samuel (emm consulting) Elias <a href="#">Permits</a>							
55-1-0079	DEHS-2023-HAS4	GDA	55	386001	6117645	Open site	Valid	Artefact : -, Hearth : -		
	<a href="#">Contact</a>	<a href="#">Recorders</a>	EMM Consulting - St Leonards - Individual users,Mr.Samuel (emm consulting) Elias <a href="#">Permits</a>							
55-1-0080	DEHS-2023-IF2	GDA	55	384780	6118609	Open site	Valid	Artefact : -, Hearth : -		
	<a href="#">Contact</a>	<a href="#">Recorders</a>	EMM Consulting - St Leonards - Individual users,Mr.Samuel (emm consulting) Elias <a href="#">Permits</a>							
55-1-0136	DEHW-2023-AS21	GDA	55	379544	6124017	Open site	Valid	Artefact : -		
	<a href="#">Contact</a>	<a href="#">Recorders</a>	EMM Consulting - St Leonards - Individual users, Miss.Phillipa O'Brien-Poude <a href="#">Permits</a>							
55-1-0146	DEHW-2023-ST7	GDA	55	371884	6123242	Open site	Valid	Modified Tree (Carved or Scarred) : -		
	<a href="#">Contact</a>	<a href="#">Recorders</a>	EMM Consulting - St Leonards - Individual users, Miss.Phillipa O'Brien-Poude <a href="#">Permits</a>							
55-1-0083	DEHS-2023-AS1	GDA	55	390136	6117387	Open site	Valid	Artefact : -		
	<a href="#">Contact</a>	<a href="#">Recorders</a>	EMM Consulting - St Leonards - Individual users,Mr.Samuel (emm consulting) Elias <a href="#">Permits</a>							

Report generated by AHIMS Web Service on 05/07/2024 for Mel Thomson (Emm Consulting) for the following area at Search using shape-file MiddleRight\_01pg\_EMM\_20240705 with a buffer of 0 meters. Additional Info : Archaeological Assessment. Number of Aboriginal sites and Aboriginal objects found is 106

This information is not guaranteed to be free from error omission. Heritage NSW and its employees disclaim liability for any act done or omission made on the information and consequences of such acts or omission.

SiteID	SiteName	Datum	Zone	Easting	Northing	Context	Site Status **	SiteFeatures	SiteTypes	Reports
55-1-0093	DEHS-2023-H1	GDA	55	387222	6118682	Open site	Valid	Hearth : -		
	<b>Contact</b>	<b>Recorders</b>	EMM Consulting - St Leonards - Individual users,Mr.Samuel (emm consulting) Elias <b>Permits</b>							
55-1-0038	Tooleybuc Bridge PAD	GDA	55	365638	6117781	Open site	Valid	Potential Archaeological Deposit (PAD) : -		
	<b>Contact</b>	<b>Recorders</b>	Mr.Jeffrey Hill <b>Permits</b>							
55-1-0057	PEC-E-47	GDA	55	385521	6120787	Open site	Valid	Hearth : -		
	<b>Contact</b>	<b>Recorders</b>	Navin Officer Heritage Consultants Pty Ltd,Mrs.Elisa Scorsini <b>Permits</b>							
55-1-0060	PEC-E-50	GDA	55	385613	6120756	Open site	Valid	Hearth : -		
	<b>Contact</b>	<b>Recorders</b>	Navin Officer Heritage Consultants Pty Ltd,Mrs.Elisa Scorsini <b>Permits</b>							
55-1-0051	CO-ST-001	GDA	55	388850	6106205	Open site	Valid	Modified Tree (Carved or Scarred) : 1		
	<b>Contact</b>	<b>Recorders</b>	Kayandel Archaeological Services,Miss.Meggan Walker <b>Permits</b>							
55-1-0105	Yanco Delta AS Hearth 02	GDA	55	367262	6115102	Open site	Valid	Artefact : -, Hearth : -		
	<b>Contact</b>	<b>Recorders</b>	Jacobs Group (Australia) Pty Ltd - North Sydney,Miss.pauline ramsey <b>Permits</b>							
55-1-0107	Yanco Delta AS 10	GDA	55	367643	6117544	Open site	Valid	Artefact : -		
	<b>Contact</b>	<b>Recorders</b>	Jacobs Group (Australia) Pty Ltd - North Sydney,Miss.pauline ramsey <b>Permits</b>							
55-1-0109	Yanco Delta AS 08	GDA	55	365168	6114586	Open site	Valid	Artefact : -		
	<b>Contact</b>	<b>Recorders</b>	Jacobs Group (Australia) Pty Ltd - North Sydney,Miss.pauline ramsey <b>Permits</b>							
54-3-0065	Yanco Delta Ring Tree 01	GDA	55	356516	6115022	Open site	Valid	Modified Tree (Carved or Scarred) : -		
	<b>Contact</b>	<b>Recorders</b>	Jacobs Group (Australia) Pty Ltd - North Sydney,Miss.pauline ramsey <b>Permits</b>							
55-1-0068	DEHS-2023-ST4	GDA	55	383641	6120269	Open site	Valid	Modified Tree (Carved or Scarred) : -		
	<b>Contact</b>	<b>Recorders</b>	EMM Consulting - St Leonards - Individual users,Mr.Samuel (emm consulting) Elias <b>Permits</b>							
55-1-0070	DEHS-2023-ST2	GDA	55	394026	6118536	Open site	Valid	Modified Tree (Carved or Scarred) : -		
	<b>Contact</b>	<b>Recorders</b>	EMM Consulting - St Leonards - Individual users,Mr.Samuel (emm consulting) Elias <b>Permits</b>							
55-1-0073	DEHS-2023-IF5	GDA	55	385867	6118809	Open site	Valid	Artefact : -		
	<b>Contact</b>	<b>Recorders</b>	EMM Consulting - St Leonards - Individual users,Mr.Samuel (emm consulting) Elias <b>Permits</b>							
55-1-0143	DEHW-2023-STAS1	GDA	55	379663	6119890	Open site	Valid	Artefact : -, Modified Tree (Carved or Scarred) : -		
	<b>Contact</b>	<b>Recorders</b>	EMM Consulting - St Leonards - Individual users,Miss.Phillipa O'Brien-Poude <b>Permits</b>							

SiteID	SiteName	Datum	Zone	Easting	Northing	Context	Site Status **	SiteFeatures	SiteTypes	Reports
55-1-0145	DEHW-2023-ST11	GDA	55	371990	6123074	Open site	Valid	Modified Tree (Carved or Scarred) : -		
	<b>Contact</b>	<b>Recorders</b>	EMM Consulting - St Leonards - Individual users, Miss. Phillipa O'Brien-Poude				<b>Permits</b>			
55-1-0148	DEHW-2023-ST5	GDA	55	371715	6123102	Open site	Valid	Modified Tree (Carved or Scarred) : -		
	<b>Contact</b>	<b>Recorders</b>	EMM Consulting - St Leonards - Individual users, Miss. Phillipa O'Brien-Poude				<b>Permits</b>			
55-1-0094	DEHS-2023-AS7	GDA	55	385446	6120591	Open site	Valid	Artefact : -		
	<b>Contact</b>	<b>Recorders</b>	EMM Consulting - St Leonards - Individual users, Mr. Samuel (emm consulting) Elias				<b>Permits</b>			
55-1-0059	PEC-E-49	GDA	55	385552	6120798	Open site	Valid	Modified Tree (Carved or Scarred) : -		
	<b>Contact</b>	<b>Recorders</b>	Navin Officer Heritage Consultants Pty Ltd, Mrs. Elisa Scorsini				<b>Permits</b>			
55-1-0112	Yanco Delta AS 04	GDA	55	364677	6117985	Open site	Valid	Artefact : -		
	<b>Contact</b>	<b>Recorders</b>	Jacobs Group (Australia) Pty Ltd - North Sydney, Miss. Pauline Ramsey				<b>Permits</b>			
55-1-0114	Yanco Delta AS 02	GDA	55	365306	6120329	Open site	Valid	Artefact : -		
	<b>Contact</b>	<b>Recorders</b>	Jacobs Group (Australia) Pty Ltd - North Sydney, Miss. Pauline Ramsey				<b>Permits</b>			
54-3-0069	DEHW-2023-ASPAD7	GDA	55	356277	6124054	Open site	Valid	Artefact : -, Hearth : -, Potential Archaeological Deposit (PAD) : -		
	<b>Contact</b>	<b>Recorders</b>	EMM Consulting - St Leonards - Individual users, Miss. Phillipa O'Brien-Poude				<b>Permits</b>			
55-1-0153	DEHW-2023-ASPAD5	GDA	55	383449	6122839	Open site	Valid	Artefact : -, Hearth : -, Potential Archaeological Deposit (PAD) : -		
	<b>Contact</b>	<b>Recorders</b>	EMM Consulting - St Leonards - Individual users, Miss. Phillipa O'Brien-Poude				<b>Permits</b>			
55-1-0157	DEHW-2023-ASPAD1	GDA	55	375315	6119392	Open site	Valid	Artefact : -, Potential Archaeological Deposit (PAD) : -		
	<b>Contact</b>	<b>Recorders</b>	EMM Consulting - St Leonards - Individual users, Miss. Phillipa O'Brien-Poude				<b>Permits</b>			
55-1-0159	DEHW-2023-AS23	GDA	55	387046	6123890	Open site	Valid	Artefact : -		
	<b>Contact</b>	<b>Recorders</b>	EMM Consulting - St Leonards - Individual users, Miss. Phillipa O'Brien-Poude				<b>Permits</b>			
55-1-0164	DEHW-2023-HAS9	GDA	55	383137	6122931	Open site	Valid	Artefact : -, Hearth : -		
	<b>Contact</b>	<b>Recorders</b>	EMM Consulting - St Leonards - Individual users, Miss. Phillipa O'Brien-Poude				<b>Permits</b>			
55-1-0130	Yanco Delta AS PAD Hearth 01	GDA	55	369610	6112380	Open site	Valid	Artefact : -, Hearth : -		
	<b>Contact</b>	<b>Recorders</b>	Jacobs Group (Australia) Pty Ltd - North Sydney, Miss. Pauline Ramsey				<b>Permits</b>			
55-1-0076	DEHS-2023-HAS1	GDA	55	386986	6117838	Open site	Valid	Artefact : -, Hearth : -		
	<b>Contact</b>	<b>Recorders</b>	EMM Consulting - St Leonards - Individual users, Mr. Samuel (emm consulting) Elias				<b>Permits</b>			

SiteID	SiteName	Datum	Zone	Easting	Northing	Context	Site Status **	SiteFeatures	SiteTypes	Reports
55-1-0167	DEHW-2023-HIF3	GDA	55	382177	6122804	Open site	Valid	Artefact : -, Hearth : -		
	<b>Contact</b>	<b>Recorders</b>	EMM Consulting - St Leonards - Individual users, Miss. Phillipa O'Brien-Poude <b>Permits</b>							
55-1-0084	DEHS-2023-AS2	GDA	55	387000	6118106	Open site	Valid	Artefact : -		
	<b>Contact</b>	<b>Recorders</b>	EMM Consulting - St Leonards - Individual users, Mr. Samuel (emm consulting) Elias <b>Permits</b>							
55-1-0085	DEHS-2023-AS3	GDA	55	389529	6119361	Open site	Valid	Artefact : -		
	<b>Contact</b>	<b>Recorders</b>	EMM Consulting - St Leonards - Individual users, Mr. Samuel (emm consulting) Elias <b>Permits</b>							
55-1-0090	DEHS-2023-H4	GDA	55	384563	6119020	Open site	Valid	Hearth : -		
	<b>Contact</b>	<b>Recorders</b>	EMM Consulting - St Leonards - Individual users, Mr. Samuel (emm consulting) Elias <b>Permits</b>							
55-1-0054	PEC-E-44	GDA	55	383788	6123418	Open site	Valid	Artefact : -		
	<b>Contact</b>	<b>Recorders</b>	Navin Officer Heritage Consultants Pty Ltd, Mrs. Elisa Scorsini <b>Permits</b>							
55-1-0056	PEC-E-46	GDA	55	383996	6122996	Open site	Valid	Artefact : -		
	<b>Contact</b>	<b>Recorders</b>	Navin Officer Heritage Consultants Pty Ltd, Mrs. Elisa Scorsini <b>Permits</b>							
55-1-0063	PEC-E-53	GDA	55	399467	6115822	Open site	Valid	Artefact : -		
	<b>Contact</b>	<b>Recorders</b>	Navin Officer Heritage Consultants Pty Ltd, Mrs. Elisa Scorsini <b>Permits</b>							
54-3-0067	DEHW-2023-AS4	GDA	55	361119	6123989	Open site	Valid	Artefact : -		
	<b>Contact</b>	<b>Recorders</b>	EMM Consulting - St Leonards - Individual users, Miss. Phillipa O'Brien-Poude <b>Permits</b>							
55-1-0113	Yanco Delta AS 03	GDA	55	364668	6120913	Open site	Valid	Art (Pigment or Engraved) : -		
	<b>Contact</b>	<b>Recorders</b>	Jacobs Group (Australia) Pty Ltd - North Sydney, Miss. Pauline Ramsey <b>Permits</b>							
55-1-0160	DEHW-2023-HASPAD2	GDA	55	375700	6124332	Open site	Valid	Artefact : -, Hearth : -, Potential Archaeological Deposit (PAD) : -		
	<b>Contact</b>	<b>Recorders</b>	EMM Consulting - St Leonards - Individual users, Miss. Phillipa O'Brien-Poude <b>Permits</b>							
54-3-0076	DEHW-OA6	GDA	55	360275	6123651	Open site	Valid	Aboriginal Resource and Gathering : -		
	<b>Contact</b>	<b>Recorders</b>	EMM Consulting - St Leonards - Individual users, Mr. Samuel (emm consulting) Elias <b>Permits</b>							
55-1-0134	Yanco Delta AS PAD 02	GDA	55	363921	6114848	Open site	Valid	Artefact : -, Hearth : -, Potential Archaeological Deposit (PAD) : -		
	<b>Contact</b>	<b>Recorders</b>	Jacobs Group (Australia) Pty Ltd - North Sydney, Miss. Pauline Ramsey <b>Permits</b>							
55-1-0077	DEHS-2023-HAS2	GDA	55	385726	6118541	Open site	Valid	Artefact : -, Hearth : -		
	<b>Contact</b>	<b>Recorders</b>	EMM Consulting - St Leonards - Individual users, Mr. Samuel (emm consulting) Elias <b>Permits</b>							
55-1-0081	DEHS-2023-HIF3	GDA	55	387243	6118461	Open site	Valid	Artefact : -, Hearth : -		
	<b>Contact</b>	<b>Recorders</b>	EMM Consulting - St Leonards - Individual users, Mr. Samuel (emm consulting) Elias <b>Permits</b>							
55-1-0082	DEHS-2023-IF1	GDA	55	385085	6117870	Open site	Valid	Artefact : -		
	<b>Contact</b>	<b>Recorders</b>	EMM Consulting - St Leonards - Individual users, Mr. Samuel (emm consulting) Elias <b>Permits</b>							

SiteID	SiteName	Datum	Zone	Easting	Northing	Context	Site Status **	SiteFeatures	SiteTypes	Reports
55-1-0147	DEHW-2023-ST6	GDA	55	371756	6123143	Open site	Valid	Modified Tree (Carved or Scarred) : -		
	<a href="#">Contact</a>	<a href="#">Recorders</a>	EMM Consulting - St Leonards - Individual users, Miss. Phillipa O'Brien-Poude					<a href="#">Permits</a>		
55-1-0131	PEC-E-95	GDA	55	383155	6124024	Open site	Valid	Artefact : -		
	<a href="#">Contact</a>	<a href="#">Recorders</a>	Navin Officer Heritage Consultants Pty Ltd, Miss. Elaine Dickens					<a href="#">Permits</a>		
55-1-0096	DEHS-2023-AS5	GDA	55	387335	6118532	Open site	Valid	Artefact : -		
	<a href="#">Contact</a>	<a href="#">Recorders</a>	EMM Consulting - St Leonards - Individual users, Mr. Samuel (emm consulting) Elias					<a href="#">Permits</a>		
55-1-0166	DEHW-2023-IF7	GDA	55	375284	6121153	Open site	Valid	Artefact : -		
	<a href="#">Contact</a>	<a href="#">Recorders</a>	EMM Consulting - St Leonards - Individual users, Miss. Phillipa O'Brien-Poude					<a href="#">Permits</a>		
55-1-0062	PEC-E-52	GDA	55	399085	6115989	Open site	Valid	Artefact : -		
	<a href="#">Contact</a>	<a href="#">Recorders</a>	Navin Officer Heritage Consultants Pty Ltd, Mrs. Elisa Scorsini					<a href="#">Permits</a>		
55-1-0110	Yanco Delta AS 07	GDA	55	370968	6120414	Open site	Valid	Artefact : -		
	<a href="#">Contact</a>	<a href="#">Recorders</a>	Jacobs Group (Australia) Pty Ltd - North Sydney, Miss. Pauline Ramsey					<a href="#">Permits</a>		
55-1-0152	DEHW-2023-ASPAD8	GDA	55	374101	6121708	Open site	Valid	Artefact : - , Potential Archaeological Deposit (PAD) : -		
	<a href="#">Contact</a>	<a href="#">Recorders</a>	EMM Consulting - St Leonards - Individual users, Miss. Phillipa O'Brien-Poude					<a href="#">Permits</a>		
55-1-0158	DEHW-2023-AS24	GDA	55	374866	6122309	Open site	Valid	Artefact : -		
	<a href="#">Contact</a>	<a href="#">Recorders</a>	EMM Consulting - St Leonards - Individual users, Miss. Phillipa O'Brien-Poude					<a href="#">Permits</a>		
55-1-0172	DEHW-OA1	GDA	55	371756	6123143	Open site	Valid	Aboriginal Resource and Gathering : -		
	<a href="#">Contact</a>	<a href="#">Recorders</a>	EMM Consulting - St Leonards - Individual users, Mr. Samuel (emm consulting) Elias					<a href="#">Permits</a>		
55-1-0115	Yanco Delta ISO 08	GDA	55	370982	6120397	Open site	Valid	Artefact : -		
	<a href="#">Contact</a>	<a href="#">Recorders</a>	Jacobs Group (Australia) Pty Ltd - North Sydney, Miss. Pauline Ramsey					<a href="#">Permits</a>		
55-1-0118	Yanco Delta ISO 05	GDA	55	364311	6119923	Open site	Valid	Artefact : -		
	<a href="#">Contact</a>	<a href="#">Recorders</a>	Jacobs Group (Australia) Pty Ltd - North Sydney, Miss. Pauline Ramsey					<a href="#">Permits</a>		
55-1-0119	Yanco Delta ISO 04	GDA	55	365295	6115112	Open site	Valid	Artefact : -		
	<a href="#">Contact</a>	<a href="#">Recorders</a>	Jacobs Group (Australia) Pty Ltd - North Sydney, Miss. Pauline Ramsey					<a href="#">Permits</a>		
55-1-0121	Yanco Delta ISO 02	GDA	55	363588	6112202	Open site	Valid	Artefact : -		
	<a href="#">Contact</a>	<a href="#">Recorders</a>	Jacobs Group (Australia) Pty Ltd - North Sydney, Miss. Pauline Ramsey					<a href="#">Permits</a>		
55-1-0078	DEHS-2023-HAS3	GDA	55	384517	6118588	Open site	Valid	Artefact : - , Hearth : -		
	<a href="#">Contact</a>	<a href="#">Recorders</a>	EMM Consulting - St Leonards - Individual users, Mr. Samuel (emm consulting) Elias					<a href="#">Permits</a>		
55-1-0087	DEHS-2023-H7	GDA	55	385261	6118476	Open site	Valid	Hearth : -		
	<a href="#">Contact</a>	<a href="#">Recorders</a>	EMM Consulting - St Leonards - Individual users, Mr. Samuel (emm consulting) Elias					<a href="#">Permits</a>		
55-1-0137	DEHW-2023-AS9	GDA	55	373514	6123876	Open site	Valid	Artefact : -		
	<a href="#">Contact</a>	<a href="#">Recorders</a>	EMM Consulting - St Leonards - Individual users, Miss. Phillipa O'Brien-Poude					<a href="#">Permits</a>		
55-1-0138	DEHW-2023-AS8	GDA	55	377384	6124274	Open site	Valid	Artefact : -		

Report generated by AHIMS Web Service on 05/07/2024 for Mel Thomson (Emm Consulting) for the following area at Search using shape-file MiddleRight\_01pg\_EMM\_20240705 with a buffer of 0 meters. Additional Info : Archaeological Assessment. Number of Aboriginal sites and Aboriginal objects found is 106

This information is not guaranteed to be free from error omission. Heritage NSW and its employees disclaim liability for any act done or omission made on the information and consequences of such acts or omission.

SiteID	SiteName	Datum	Zone	Easting	Northing	Context	Site Status **	SiteFeatures	SiteTypes	Reports
	<b>Contact</b>	<b>Recorders</b>	EMM Consulting - St Leonards - Individual users, Miss. Phillipa O'Brien-Poude					<b>Permits</b>		
54-3-0062	Yanco Delta AS 06	GDA	55	356485	6115025	Open site	Valid	Artefact : -		
	<b>Contact</b>	<b>Recorders</b>	Jacobs Group (Australia) Pty Ltd - North Sydney, Miss. pauline ramsey					<b>Permits</b>		
54-3-0064	Yanco Delta PAD 01	GDA	55	361533	6116653	Open site	Valid	Potential Archaeological Deposit (PAD) : -		
	<b>Contact</b>	<b>Recorders</b>	Jacobs Group (Australia) Pty Ltd - North Sydney, Miss. pauline ramsey					<b>Permits</b>		
55-1-0122	Yanco Delta ISO 01	GDA	55	365388	6117433	Open site	Valid	Artefact : -		
	<b>Contact</b>	<b>Recorders</b>	Jacobs Group (Australia) Pty Ltd - North Sydney, Miss. pauline ramsey					<b>Permits</b>		
55-1-0072	DEHS-2023-IF6	GDA	55	386365	6117349	Open site	Valid	Artefact : -		
	<b>Contact</b>	<b>Recorders</b>	EMM Consulting - St Leonards - Individual users, Mr. Samuel (emm consulting) Elias					<b>Permits</b>		
55-1-0097	DEHS-2023-ST5	GDA	55	387075	6121441	Open site	Valid	Modified Tree (Carved or Scarred) : -		
	<b>Contact</b>	<b>Recorders</b>	EMM Consulting - St Leonards - Individual users, Mr. Samuel (emm consulting) Elias					<b>Permits</b>		
55-1-0089	DEHS-2023-H5	GDA	55	384700	6118635	Open site	Valid	Hearth : -		
	<b>Contact</b>	<b>Recorders</b>	EMM Consulting - St Leonards - Individual users, Mr. Samuel (emm consulting) Elias					<b>Permits</b>		
55-1-0091	DEHS-2023-H3	GDA	55	387224	6118338	Open site	Valid	Hearth : -		
	<b>Contact</b>	<b>Recorders</b>	EMM Consulting - St Leonards - Individual users, Mr. Samuel (emm consulting) Elias					<b>Permits</b>		
55-1-0058	PEC-E-48	GDA	55	385556	6120785	Open site	Valid	Modified Tree (Carved or Scarred) : -		
	<b>Contact</b>	<b>Recorders</b>	Navin Officer Heritage Consultants Pty Ltd, Mrs. Elisa Scorsini					<b>Permits</b>		
55-1-0106	Yanco Delta AS Hearth 01	GDA	55	366166	6116941	Open site	Valid	Artefact : -, Hearth : -		
	<b>Contact</b>	<b>Recorders</b>	Jacobs Group (Australia) Pty Ltd - North Sydney, Miss. pauline ramsey					<b>Permits</b>		
55-1-0103	DEHS-2023-HIF2	GDA	55	385346	6118404	Open site	Valid	Artefact : -		
	<b>Contact</b>	<b>Recorders</b>	EMM Consulting - St Leonards - Individual users, Mr. Samuel (emm consulting) Elias					<b>Permits</b>		
55-1-0071	DEHS-2023-ST3	GDA	55	384518	6120165	Open site	Valid	Modified Tree (Carved or Scarred) : -		
	<b>Contact</b>	<b>Recorders</b>	EMM Consulting - St Leonards - Individual users, Mr. Samuel (emm consulting) Elias					<b>Permits</b>		
55-1-0075	DEHS-2023-IF4	GDA	55	388641	6118418	Open site	Valid	Artefact : -		
	<b>Contact</b>	<b>Recorders</b>	EMM Consulting - St Leonards - Individual users, Mr. Samuel (emm consulting) Elias					<b>Permits</b>		
55-1-0144	DEHW-2023-ST12	GDA	55	374545	6122432	Open site	Valid	Modified Tree (Carved or Scarred) : -		
	<b>Contact</b>	<b>Recorders</b>	EMM Consulting - St Leonards - Individual users, Miss. Phillipa O'Brien-Poude					<b>Permits</b>		
55-1-0098	DEHS-2023-ST6	GDA	55	387193	6121537	Open site	Valid	Modified Tree (Carved or Scarred) : -		

<u>SiteID</u>	<u>SiteName</u>	<u>Datum</u>	<u>Zone</u>	<u>Easting</u>	<u>Northing</u>	<u>Context</u>	<u>Site Status **</u>	<u>SiteFeatures</u>	<u>SiteTypes</u>	<u>Reports</u>
	<u>Contact</u>	<u>Recorders</u>	EMM Consulting - St Leonards - Individual users,Mr.Samuel (emm consulting) Elias <u>Permits</u>							
55-1-0086	DEHS-2023-AS4	GDA	55	387864	6116979	Open site	Valid	Artefact : -		
	<u>Contact</u>	<u>Recorders</u>	EMM Consulting - St Leonards - Individual users,Mr.Samuel (emm consulting) Elias <u>Permits</u>							
55-1-0092	DEHS-2023-H2	GDA	55	387305	6118411	Open site	Valid	Hearth : -		
	<u>Contact</u>	<u>Recorders</u>	EMM Consulting - St Leonards - Individual users,Mr.Samuel (emm consulting) Elias <u>Permits</u>							
55-1-0095	DEHS-2023-AS6	GDA	55	393610	6117149	Open site	Valid	Artefact : -		
	<u>Contact</u>	<u>Recorders</u>	EMM Consulting - St Leonards - Individual users,Mr.Samuel (emm consulting) Elias <u>Permits</u>							

**\*\* Site Status**

**Valid** - The site has been recorded and accepted onto the system as valid

**Destroyed** - The site has been completely impacted or harmed usually as consequence of permit activity but sometimes also after natural events. There is nothing left of the site on the ground but proponents should proceed with caution.

**Partially Destroyed** - The site has been only partially impacted or harmed usually as consequence of permit activity but sometimes also after natural events. There might be parts or sections of the original site still present on the ground

**Not a site** - The site has been originally entered and accepted onto AHIMS as a valid site but after further investigations it was decided it is NOT an aboriginal site. Impact of this type of site does not require permit but Heritage NSW should be notified

Report generated by AHIMS Web Service on 05/07/2024 for Mel Thomson (Emm Consulting) for the following area at Search using shape-file MiddleRight\_01pg\_EMM\_20240705 with a buffer of 0 meters. Additional Info : Archaeological Assessment. Number of Aboriginal sites and Aboriginal objects found is 106

This information is not guaranteed to be free from error omission. Heritage NSW and its employees disclaim liability for any act done or omission made on the information and consequences of such acts or omission.

SiteID	SiteName	Datum	Zone	Easting	Northing	Context	Site Status **	SiteFeatures	SiteTypes	Reports
49-4-0230	PEC-E-42	GDA	55	371727	6139121	Open site	Valid	Modified Tree (Carved or Scarred) : -		
	<a href="#">Contact</a>	<a href="#">Recorders</a>	Navin Officer Heritage Consultants Pty Ltd,Mrs.Elisa Scorsini					<a href="#">Permits</a>		
48-6-0245	DEHW-2023-AS15	GDA	55	358626	6136340	Open site	Valid	Artefact : -		
	<a href="#">Contact</a>	<a href="#">Recorders</a>	EMM Consulting - St Leonards - Individual users, Miss. Phillipa O'Brien-Poude					<a href="#">Permits</a>		
55-1-0140	DEHW-2023-AS6	GDA	55	377574	6125621	Open site	Valid	Artefact : -		
	<a href="#">Contact</a>	<a href="#">Recorders</a>	EMM Consulting - St Leonards - Individual users, Miss. Phillipa O'Brien-Poude					<a href="#">Permits</a>		
48-6-0288	DEHW-2024-AS3	GDA	55	360941	6131138	Open site	Valid	Artefact : -		
	<a href="#">Contact</a>	<a href="#">Recorders</a>	EMM Consulting - St Leonards - Individual users, Mr. Samuel (emm consulting) Elias					<a href="#">Permits</a>		
48-6-0289	DEHW-2024-H1	GDA	55	358452	6132797	Open site	Valid	Hearth : -		
	<a href="#">Contact</a>	<a href="#">Recorders</a>	EMM Consulting - St Leonards - Individual users, Mr. Samuel (emm consulting) Elias					<a href="#">Permits</a>		
48-6-0264	DEHW-2023-HASST1	GDA	55	356482	6129754	Open site	Valid	Artefact : -, Hearth : -, Modified Tree (Carved or Scarred) : -		
	<a href="#">Contact</a>	<a href="#">Recorders</a>	EMM Consulting - St Leonards - Individual users, Miss. Phillipa O'Brien-Poude					<a href="#">Permits</a>		
55-1-0162	DEHW-2023-HAS13	GDA	55	380363	6124477	Open site	Valid	Artefact : -, Hearth : -		
	<a href="#">Contact</a>	<a href="#">Recorders</a>	EMM Consulting - St Leonards - Individual users, Miss. Phillipa O'Brien-Poude					<a href="#">Permits</a>		
48-6-0267	DEHW-2023-HAS8	GDA	55	361399	6139695	Open site	Valid	Artefact : -, Hearth : -		
	<a href="#">Contact</a>	<a href="#">Recorders</a>	EMM Consulting - St Leonards - Individual users, Miss. Phillipa O'Brien-Poude					<a href="#">Permits</a>		
48-6-0308	DEHW-OA3	GDA	55	354283	6129816	Open site	Valid	Aboriginal Resource and Gathering : -		
	<a href="#">Contact</a>	<a href="#">Recorders</a>	EMM Consulting - St Leonards - Individual users, Mr. Samuel (emm consulting) Elias					<a href="#">Permits</a>		
48-6-0254	DEHW-2023-H6	GDA	55	355433	6131075	Open site	Valid	Hearth : -		
	<a href="#">Contact</a>	<a href="#">Recorders</a>	EMM Consulting - St Leonards - Individual users, Miss. Phillipa O'Brien-Poude					<a href="#">Permits</a>		
48-6-0280	DEHW-2023-IF3	GDA	55	355607	6139751	Open site	Valid	Artefact : -		
	<a href="#">Contact</a>	<a href="#">Recorders</a>	EMM Consulting - St Leonards - Individual users, Miss. Phillipa O'Brien-Poude					<a href="#">Permits</a>		
48-6-0283	DEHW-2023-HIF5	GDA	55	357414	6133955	Open site	Valid	Artefact : -, Hearth : -		
	<a href="#">Contact</a>	<a href="#">Recorders</a>	EMM Consulting - St Leonards - Individual users, Miss. Phillipa O'Brien-Poude					<a href="#">Permits</a>		
48-6-0285	DEHW-2023-HIF2	GDA	55	358514	6136524	Open site	Valid	Artefact : -, Hearth : -		
	<a href="#">Contact</a>	<a href="#">Recorders</a>	EMM Consulting - St Leonards - Individual users, Miss. Phillipa O'Brien-Poude					<a href="#">Permits</a>		
49-4-0245	DEHW-2023-HH1	GDA	55	367303	6126806	Open site	Valid	Modified Tree (Carved or Scarred) : -		
	<a href="#">Contact</a>	<a href="#">Recorders</a>	EMM Consulting - St Leonards - Individual users, Mr. Samuel (emm consulting) Elias					<a href="#">Permits</a>		
48-6-0287	DEHW-2024-AS2	GDA	55	359608	6131096	Open site	Valid	Artefact : -		
	<a href="#">Contact</a>	<a href="#">Recorders</a>	EMM Consulting - St Leonards - Individual users, Mr. Samuel (emm consulting) Elias					<a href="#">Permits</a>		

SiteID	SiteName	Datum	Zone	Easting	Northing	Context	Site Status **	SiteFeatures	SiteTypes	Reports
48-6-0291	DEHW-2024-HAS1	GDA	55	357860	6127460	Open site	Valid	Artefact : -		
	<b>Contact</b>	<b>Recorders</b>	EMM Consulting - St Leonards - Individual users,Mr.Samuel (emm consulting) Elias <b>Permits</b>							
55-1-0156	DEHW-2023-ASPAD2	GDA	55	378317	6125882	Open site	Valid	Artefact : -, Potential Archaeological Deposit (PAD) :-		
	<b>Contact</b>	<b>Recorders</b>	EMM Consulting - St Leonards - Individual users,Miss.Phillipa O'Brien-Poude <b>Permits</b>							
49-4-0235	DEHW-2023-HIF1	GDA	55	364374	6135649	Open site	Valid	Artefact : -, Hearth : -		
	<b>Contact</b>	<b>Recorders</b>	EMM Consulting - St Leonards - Individual users,Miss.Phillipa O'Brien-Poude <b>Permits</b>							
55-1-0129	Yanco Delta Hearth 01	GDA	55	365913	6125262	Open site	Valid	Hearth : -		
	<b>Contact</b>	<b>Recorders</b>	Jacobs Group (Australia) Pty Ltd - North Sydney,Miss.pauline ramsey <b>Permits</b>							
48-6-0250	DEHW-2023-STAS2	GDA	55	357945	6128422	Open site	Valid	Artefact : -, Modified Tree (Carved or Scarred) :-		
	<b>Contact</b>	<b>Recorders</b>	EMM Consulting - St Leonards - Individual users,Miss.Phillipa O'Brien-Poude <b>Permits</b>							
48-6-0272	DEHW-2023-H7	GDA	55	359740	6128712	Open site	Valid	Hearth : -		
	<b>Contact</b>	<b>Recorders</b>	EMM Consulting - St Leonards - Individual users,Miss.Phillipa O'Brien-Poude <b>Permits</b>							
49-4-0239	DEHW-2023-IF9	GDA	55	363921	6134191	Open site	Valid	Artefact : -		
	<b>Contact</b>	<b>Recorders</b>	EMM Consulting - St Leonards - Individual users,Miss.Phillipa O'Brien-Poude <b>Permits</b>							
48-6-0279	DEHW-2023-IF4	GDA	55	358131	6126108	Open site	Valid	Artefact : -		
	<b>Contact</b>	<b>Recorders</b>	EMM Consulting - St Leonards - Individual users,Miss.Phillipa O'Brien-Poude <b>Permits</b>							
48-6-0284	DEHW-2023-HIF4	GDA	55	358044	6129023	Open site	Valid	Artefact : -, Hearth : -		
	<b>Contact</b>	<b>Recorders</b>	EMM Consulting - St Leonards - Individual users,Miss.Phillipa O'Brien-Poude <b>Permits</b>							
55-1-0053	PEC-E-43	GDA	55	380305	6124520	Open site	Valid	Artefact : -		
	<b>Contact</b>	<b>Recorders</b>	Navin Officer Heritage Consultants Pty Ltd,Mrs.Elisa Scorsini <b>Permits</b>							
49-4-0223	CO-ST-002	GDA	55	395322	6141764	Open site	Valid	Modified Tree (Carved or Scarred) : 1		
	<b>Contact</b>	<b>Recorders</b>	Kayandel Archaeological Services,Miss.Meggan Walker <b>Permits</b>							
55-1-0052	PEC-E-G2	GDA	55	380298	6124522	Open site	Valid	Artefact : -		
	<b>Contact</b>	<b>Recorders</b>	Navin Officer Heritage Consultants Pty Ltd,Mr.Adrian Cressey <b>Permits</b>							
48-6-0243	DEHW-2023-AS18	GDA	55	354940	6126271	Open site	Valid	Artefact : -		
	<b>Contact</b>	<b>Recorders</b>	EMM Consulting - St Leonards - Individual users,Miss.Phillipa O'Brien-Poude <b>Permits</b>							
55-1-0155	DEHW-2023-ASPAD3	GDA	55	377809	6126139	Open site	Valid	Artefact : -, Potential Archaeological Deposit (PAD) :-		
	<b>Contact</b>	<b>Recorders</b>	EMM Consulting - St Leonards - Individual users,Miss.Phillipa O'Brien-Poude <b>Permits</b>							
55-1-0127	YDWF-IF-22-01	GDA	55	364320	6124838	Open site	Valid	Artefact : -		
	<b>Contact</b>	<b>Recorders</b>	Jacobs Group (Australia) Pty Ltd - North Sydney,Miss.pauline ramsey <b>Permits</b>							

<u>SiteID</u>	<u>SiteName</u>	<u>Datum</u>	<u>Zone</u>	<u>Easting</u>	<u>Northing</u>	<u>Context</u>	<u>Site Status **</u>	<u>SiteFeatures</u>	<u>SiteTypes</u>	<u>Reports</u>	
55-1-0132	PEC-E-PAD27	GDA	55	383047	6124703	Open site	Valid	Potential Archaeological Deposit (PAD) :-			
	<b>Contact</b>	<b>Recorders</b>	Navin Officer Heritage Consultants Pty Ltd, Miss. Ellaine Dickens						<b>Permits</b>		
48-6-0229	PEC-E-PAD26	GDA	55	358764	6142245	Open site	Valid	Potential Archaeological Deposit (PAD) :-			
	<b>Contact</b>	<b>Recorders</b>	Navin Officer Heritage Consultants Pty Ltd, Miss. Ellaine Dickens						<b>Permits</b>		
48-6-0252	DEHW-2023-ST9	GDA	55	354680	6129793	Open site	Valid	Modified Tree (Carved or Scarred) :-			
	<b>Contact</b>	<b>Recorders</b>	EMM Consulting - St Leonards - Individual users, Miss. Phillipa O'Brien-Poude						<b>Permits</b>		
55-1-0151	DEHW-2023-ST2	GDA	55	377526	6125755	Open site	Valid	Modified Tree (Carved or Scarred) :-			
	<b>Contact</b>	<b>Recorders</b>	EMM Consulting - St Leonards - Individual users, Miss. Phillipa O'Brien-Poude						<b>Permits</b>		
48-6-0255	DEHW-2023-H5	GDA	55	354286	6132164	Open site	Valid	Artefact :-, Hearth :-			
	<b>Contact</b>	<b>Recorders</b>	EMM Consulting - St Leonards - Individual users, Miss. Phillipa O'Brien-Poude						<b>Permits</b>		
48-6-0256	DEHW-2023-H4	GDA	55	358249	6128957	Open site	Valid	Hearth :-			
	<b>Contact</b>	<b>Recorders</b>	EMM Consulting - St Leonards - Individual users, Miss. Phillipa O'Brien-Poude						<b>Permits</b>		
48-6-0257	DEHW-2023-H3	GDA	55	353610	6127609	Open site	Valid	Hearth :-			
	<b>Contact</b>	<b>Recorders</b>	EMM Consulting - St Leonards - Individual users, Miss. Phillipa O'Brien-Poude						<b>Permits</b>		
48-6-0227	PEC-E-94	GDA	55	358934	6142051	Open site	Valid	Artefact :-			
	<b>Contact</b>	<b>Recorders</b>	Navin Officer Heritage Consultants Pty Ltd, Miss. Ellaine Dickens						<b>Permits</b>		
48-6-0228	PEC-E-93	GDA	55	358934	6142051	Open site	Valid	Artefact :-			
	<b>Contact</b>	<b>Recorders</b>	Navin Officer Heritage Consultants Pty Ltd, Miss. Ellaine Dickens						<b>Permits</b>		
48-6-0273	DEHW-2023-ST1	GDA	55	354278	6127289	Open site	Valid	Modified Tree (Carved or Scarred) :-			
	<b>Contact</b>	<b>Recorders</b>	EMM Consulting - St Leonards - Individual users, Miss. Phillipa O'Brien-Poude						<b>Permits</b>		
48-6-0276	DEHW-2023-IF11	GDA	55	361790	6140726	Open site	Valid	Artefact :-			
	<b>Contact</b>	<b>Recorders</b>	EMM Consulting - St Leonards - Individual users, Miss. Phillipa O'Brien-Poude						<b>Permits</b>		
48-6-0281	DEHW-2023-IF2	GDA	55	360720	6128743	Open site	Valid	Artefact :-			
	<b>Contact</b>	<b>Recorders</b>	EMM Consulting - St Leonards - Individual users, Miss. Phillipa O'Brien-Poude						<b>Permits</b>		
48-6-0310	DEHW-CS1	GDA	55	359537	6131512	Open site	Valid	Aboriginal Resource and Gathering :-, Potential Archaeological Deposit (PAD) :-			
	<b>Contact</b>	<b>Recorders</b>	EMM Consulting - St Leonards - Individual users, Mr. Samuel (emm consulting) Elias						<b>Permits</b>		

SiteID	SiteName	Datum	Zone	Easting	Northing	Context	Site Status **	SiteFeatures	SiteTypes	Reports
49-4-0226	CO-ST-005	GDA	55	395982	6146413	Open site	Valid	Modified Tree (Carved or Scarred) : 1		
	<b>Contact</b>	<b>Recorders</b>	Kayandel Archaeological Services, Miss. Meggan Walker					<b>Permits</b>		
48-6-0242	DEHW-2023-AS19	GDA	55	355106	6126478	Open site	Valid	Artefact : -		
	<b>Contact</b>	<b>Recorders</b>	EMM Consulting - St Leonards - Individual users, Miss. Phillipa O'Brien-Poude					<b>Permits</b>		
48-6-0263	DEHW-2023-AS25	GDA	55	360951	6133756	Open site	Valid	Artefact : -		
	<b>Contact</b>	<b>Recorders</b>	EMM Consulting - St Leonards - Individual users, Miss. Phillipa O'Brien-Poude					<b>Permits</b>		
49-4-0237	DEHW-2023-HASPAD3	GDA	55	363304	6140613	Open site	Valid	Artefact : -, Hearth : -, Potential Archaeological Deposit (PAD) :-		
	<b>Contact</b>	<b>Recorders</b>	EMM Consulting - St Leonards - Individual users, Miss. Phillipa O'Brien-Poude					<b>Permits</b>		
49-4-0243	DEHW-OA2	GDA	55	363304	6140613	Open site	Valid	Aboriginal Resource and Gathering : -		
	<b>Contact</b>	<b>Recorders</b>	EMM Consulting - St Leonards - Individual users, Mr. Samuel (emm consulting) Elias					<b>Permits</b>		
55-1-0125	YDWF-MT-22-02	GDA	55	366132	6125286	Open site	Valid	Modified Tree (Carved or Scarred) : -		
	<b>Contact</b>	<b>Recorders</b>	Jacobs Group (Australia) Pty Ltd - North Sydney, Miss. Pauline Ramsey					<b>Permits</b>		
55-1-0126	YDWF-MT-22-01	GDA	55	366146	6125397	Open site	Valid	Modified Tree (Carved or Scarred) : -		
	<b>Contact</b>	<b>Recorders</b>	Jacobs Group (Australia) Pty Ltd - North Sydney, Miss. Pauline Ramsey					<b>Permits</b>		
49-4-0242	DEHW-2024-ST1	GDA	55	367106	6127136	Open site	Valid	Modified Tree (Carved or Scarred) : -		
	<b>Contact</b>	<b>Recorders</b>	EMM Consulting - St Leonards - Individual users, Mr. Samuel (emm consulting) Elias					<b>Permits</b>		
48-6-0258	DEHW-2023-H2	GDA	55	358138	6128541	Open site	Valid	Hearth : -		
	<b>Contact</b>	<b>Recorders</b>	EMM Consulting - St Leonards - Individual users, Miss. Phillipa O'Brien-Poude					<b>Permits</b>		
54-3-0071	DEHW-2023-HAS1	GDA	55	360514	6124913	Open site	Valid	Artefact : -, Hearth : -		
	<b>Contact</b>	<b>Recorders</b>	EMM Consulting - St Leonards - Individual users, Miss. Phillipa O'Brien-Poude					<b>Permits</b>		
48-6-0275	DEHW-2023-IF12	GDA	55	356175	6139996	Open site	Valid	Artefact : -		
	<b>Contact</b>	<b>Recorders</b>	EMM Consulting - St Leonards - Individual users, Miss. Phillipa O'Brien-Poude					<b>Permits</b>		
48-6-0282	DEHW-2023-IF1	GDA	55	361464	6128374	Open site	Valid	Artefact : -		
	<b>Contact</b>	<b>Recorders</b>	EMM Consulting - St Leonards - Individual users, Miss. Phillipa O'Brien-Poude					<b>Permits</b>		
48-6-0262	DEHW-2023-AS26	GDA	55	359945	6138803	Open site	Valid	Artefact : -		
	<b>Contact</b>	<b>Recorders</b>	EMM Consulting - St Leonards - Individual users, Miss. Phillipa O'Brien-Poude					<b>Permits</b>		
55-1-0163	DEHW-2023-HAS12	GDA	55	390345	6126225	Open site	Valid	Artefact : -, Earth Mound : -, Hearth : -		

SiteID	SiteName	Datum	Zone	Easting	Northing	Context	Site Status **	SiteFeatures	SiteTypes	Reports
	<a href="#">Contact</a>	<a href="#">Recorders</a>								
55-1-0170	DEHW-OA9	GDA	55	377727	6125072	Open site	Valid	Aboriginal Resource and Gathering : -		
	<a href="#">Contact</a>	<a href="#">Recorders</a>								
48-6-0309	DEHW-OA5	GDA	55	358044	6129023	Open site	Valid	Aboriginal Resource and Gathering : -		
	<a href="#">Contact</a>	<a href="#">Recorders</a>								
48-6-0307	DEHW-2024-IF1	GDA	55	357950	6130724	Open site	Valid	Artefact : -		
	<a href="#">Contact</a>	<a href="#">Recorders</a>								
48-6-0251	DEHW-2023-ST10	GDA	55	358416	6136966	Open site	Valid	Modified Tree (Carved or Scarred) : -		
	<a href="#">Contact</a>	<a href="#">Recorders</a>								
55-1-0150	DEHW-2023-ST3	GDA	55	377555	6125765	Open site	Valid	Modified Tree (Carved or Scarred) : -		
	<a href="#">Contact</a>	<a href="#">Recorders</a>								
48-6-0269	DEHW-2023-HAS5	GDA	55	357557	6128719	Open site	Valid	Artefact : -, Hearth : -		
	<a href="#">Contact</a>	<a href="#">Recorders</a>								
48-6-0271	DEHW-2023-HAS2	GDA	55	360381	6131348	Open site	Valid	Artefact : -, Hearth : -		
	<a href="#">Contact</a>	<a href="#">Recorders</a>								
48-6-0278	DEHW-2023-IF6	GDA	55	353399	6126295	Open site	Valid	Artefact : -		
	<a href="#">Contact</a>	<a href="#">Recorders</a>								
49-4-0016	DB #11;Clifford Down;	AGD	55	378650	6146450	Open site	Valid	Artefact : -, Modified Tree (Carved or Scarred) : -	Open Camp Site,Scarred Tree	1326,98206
	<a href="#">Contact</a>	<a href="#">Recorders</a>								
48-6-0244	DEHW-2023-AS16	GDA	55	361805	6133199	Open site	Valid	Artefact : -		
	<a href="#">Contact</a>	<a href="#">Recorders</a>								
48-6-0246	DEHW-2023-AS13	GDA	55	360733	6138928	Open site	Valid	Artefact : -		
	<a href="#">Contact</a>	<a href="#">Recorders</a>								
48-6-0247	DEHW-2023-AS12	GDA	55	359691	6131281	Open site	Valid	Artefact : -		
	<a href="#">Contact</a>	<a href="#">Recorders</a>								
55-1-0139	DEHW-2023-AS7	GDA	55	378030	6125758	Open site	Valid	Artefact : -		
	<a href="#">Contact</a>	<a href="#">Recorders</a>								
48-6-0286	DEHW-2024-AS1	GDA	55	359300	6127510	Open site	Valid	Artefact : -		
	<a href="#">Contact</a>	<a href="#">Recorders</a>								
55-1-0168	DEHW-2024-HAS4	GDA	55	375931	6125587	Open site	Valid	Artefact : -, Hearth : -		
	<a href="#">Contact</a>	<a href="#">Recorders</a>								

Report generated by AHIMS Web Service on 05/07/2024 for Mel Thomson (Emm Consulting) for the following area at Search using shape-file TopMiddle\_01pg\_EMM\_20240705 with a buffer of 0 meters. Additional Info : Archaeological Assessment. Number of Aboriginal sites and Aboriginal objects found is 104

This information is not guaranteed to be free from error omission. Heritage NSW and its employees disclaim liability for any act done or omission made on the information and consequences of such acts or omission.

SiteID	SiteName	Datum	Zone	Easting	Northing	Context	Site Status **	SiteFeatures	SiteTypes	Reports
48-6-0265	DEHW-2023-HAS11	GDA	55	360708	6129789	Open site	Valid	Artefact : -, Hearth : -		
	<b>Contact</b>	<b>Recorders</b>	EMM Consulting - St Leonards - Individual users, Miss. Phillipa O'Brien-Poude <b>Permits</b>							
48-6-0268	DEHW-2023-HAS6	GDA	55	359321	6131712	Open site	Valid	Artefact : -, Hearth : -		
	<b>Contact</b>	<b>Recorders</b>	EMM Consulting - St Leonards - Individual users, Miss. Phillipa O'Brien-Poude <b>Permits</b>							
49-4-0233	DEHW-2023-AS1	GDA	55	376385	6130172	Open site	Valid	Artefact : -		
	<b>Contact</b>	<b>Recorders</b>	EMM Consulting - St Leonards - Individual users, Miss. Phillipa O'Brien-Poude <b>Permits</b>							
48-6-0241	DEHW-2023-AS20	GDA	55	361062	6133881	Open site	Valid	Artefact : -		
	<b>Contact</b>	<b>Recorders</b>	EMM Consulting - St Leonards - Individual users, Miss. Phillipa O'Brien-Poude <b>Permits</b>							
48-6-0253	DEHW-2023-ST8	GDA	55	361874	6135210	Open site	Valid	Modified Tree (Carved or Scarred) : -		
	<b>Contact</b>	<b>Recorders</b>	EMM Consulting - St Leonards - Individual users, Miss. Phillipa O'Brien-Poude <b>Permits</b>							
54-3-0072	DEHW-2023-IFPAD2	GDA	55	353969	6125301	Open site	Valid	Artefact : -, Potential Archaeological Deposit (PAD) : -		
	<b>Contact</b>	<b>Recorders</b>	EMM Consulting - St Leonards - Individual users, Miss. Phillipa O'Brien-Poude <b>Permits</b>							
48-6-0274	DEHW-2023-IFPAD1	GDA	55	356385	6127913	Open site	Valid	Artefact : -, Potential Archaeological Deposit (PAD) : -		
	<b>Contact</b>	<b>Recorders</b>	EMM Consulting - St Leonards - Individual users, Miss. Phillipa O'Brien-Poude <b>Permits</b>							
48-6-0277	DEHW-2023-IF10	GDA	55	358423	6137169	Open site	Valid	Artefact : -		
	<b>Contact</b>	<b>Recorders</b>	EMM Consulting - St Leonards - Individual users, Miss. Phillipa O'Brien-Poude <b>Permits</b>							
49-4-0240	DEHW-2023-IF8	GDA	55	364225	6135135	Open site	Valid	Artefact : -		
	<b>Contact</b>	<b>Recorders</b>	EMM Consulting - St Leonards - Individual users, Miss. Phillipa O'Brien-Poude <b>Permits</b>							
49-4-0241	DEHW-2023-IF5	GDA	55	377558	6127107	Open site	Valid	Artefact : -		
	<b>Contact</b>	<b>Recorders</b>	EMM Consulting - St Leonards - Individual users, Miss. Phillipa O'Brien-Poude <b>Permits</b>							
49-4-0146	Coleambally Rogarts rd Scar Tree 1	GDA	55	390447	6134196	Open site	Valid	Modified Tree (Carved or Scarred) : -		
	<b>Contact</b>	<b>Recorders</b>	Mr. Peter Ingram <b>Permits</b>							
49-4-0225	CO-ST-004	GDA	55	395983	6146433	Open site	Valid	Modified Tree (Carved or Scarred) : 1		
	<b>Contact</b>	<b>Recorders</b>	Kayandel Archaeological Services, Miss. Meggan Walker <b>Permits</b>							
49-4-0234	DEHW-2023-AS14	GDA	55	363808	6140531	Open site	Valid	Artefact : -		
	<b>Contact</b>	<b>Recorders</b>	EMM Consulting - St Leonards - Individual users, Miss. Phillipa O'Brien-Poude <b>Permits</b>							
48-6-0248	DEHW-2023-AS11	GDA	55	359706	6132005	Open site	Valid	Artefact : -		
	<b>Contact</b>	<b>Recorders</b>	EMM Consulting - St Leonards - Individual users, Miss. Phillipa O'Brien-Poude <b>Permits</b>							
48-6-0290	DEHW-2024-H2	GDA	55	358465	6131879	Open site	Valid	Hearth : -		

SiteID	SiteName	Datum	Zone	Easting	Northing	Context	Site Status **	SiteFeatures	SiteTypes	Reports
55-1-0154	DEHW-2023-ASPAD4	GDA	55	377727	6125072	Open site	Valid	Artefact : -, Potential Archaeological Deposit (PAD) : -		<a href="#">Permits</a>
	<a href="#">Contact</a>	<a href="#">Recorders</a>	EMM Consulting - St Leonards - Individual users,Mr.Samuel (emm consulting) Elias							
49-4-0236	DEHW-2023-HASST2	GDA	55	367441	6126672	Open site	Valid	Artefact : -, Earth Mound : -, Hearth : -, Modified Tree (Carved or Scarred) : -		<a href="#">Permits</a>
	<a href="#">Contact</a>	<a href="#">Recorders</a>	EMM Consulting - St Leonards - Individual users,Miss.Phillipa O'Brien-Poude							
48-6-0266	DEHW-2023-HAS10	GDA	55	354283	6129816	Open site	Valid	Artefact : -, Hearth : -		<a href="#">Permits</a>
	<a href="#">Contact</a>	<a href="#">Recorders</a>	EMM Consulting - St Leonards - Individual users,Miss.Phillipa O'Brien-Poude							
49-4-0244	DEHW-OA4	GDA	55	367303	6126806	Open site	Valid	Aboriginal Resource and Gathering : -		<a href="#">Permits</a>
	<a href="#">Contact</a>	<a href="#">Recorders</a>	EMM Consulting - St Leonards - Individual users,Mr.Samuel (emm consulting) Elias							
48-6-0240	DEHW-2023-AS2	GDA	55	360390	6129766	Open site	Valid	Artefact : -		<a href="#">Permits</a>
	<a href="#">Contact</a>	<a href="#">Recorders</a>	EMM Consulting - St Leonards - Individual users,Miss.Phillipa O'Brien-Poude							
55-1-0149	DEHW-2023-ST4	GDA	55	377872	6126030	Open site	Valid	Modified Tree (Carved or Scarred) : -		<a href="#">Permits</a>
	<a href="#">Contact</a>	<a href="#">Recorders</a>	EMM Consulting - St Leonards - Individual users,Miss.Phillipa O'Brien-Poude							
48-6-0259	DEHW-2023-H1	GDA	55	358650	6135501	Open site	Valid	Hearth : -		<a href="#">Permits</a>
	<a href="#">Contact</a>	<a href="#">Recorders</a>	EMM Consulting - St Leonards - Individual users,Miss.Phillipa O'Brien-Poude							
54-3-0070	DEHW-2023-HAS4	GDA	55	357279	6124976	Open site	Valid	Artefact : -, Hearth : -		<a href="#">Permits</a>
	<a href="#">Contact</a>	<a href="#">Recorders</a>	EMM Consulting - St Leonards - Individual users,Miss.Phillipa O'Brien-Poude							
49-4-0063	Coleambally Golf Club	GDA	55	397109	6146245	Open site	Valid	Modified Tree (Carved or Scarred) : -		<a href="#">Permits</a>
	<a href="#">Contact</a>	<a href="#">Recorders</a>	Mr.Stephen Johnston							
49-4-0224	CO-ST-003	GDA	55	395994	6146504	Open site	Valid	Modified Tree (Carved or Scarred) : 1		<a href="#">Permits</a>
	<a href="#">Contact</a>	<a href="#">Recorders</a>	Kayandel Archaeological Services,Miss.Meggan Walker							
48-6-0249	DEHW-2023-AS10	GDA	55	360269	6133006	Open site	Valid	Artefact : -		<a href="#">Permits</a>
	<a href="#">Contact</a>	<a href="#">Recorders</a>	EMM Consulting - St Leonards - Individual users,Miss.Phillipa O'Brien-Poude							
48-6-0292	DEHW-2024-HAS2	GDA	55	358251	6130829	Open site	Valid	Artefact : -, Hearth : -		<a href="#">Permits</a>
	<a href="#">Contact</a>	<a href="#">Recorders</a>	EMM Consulting - St Leonards - Individual users,Mr.Samuel (emm consulting) Elias							
48-6-0293	DEHW-2024-HAS3	GDA	55	361767	6131322	Open site	Valid	Artefact : -, Hearth : -		<a href="#">Permits</a>
	<a href="#">Contact</a>	<a href="#">Recorders</a>	EMM Consulting - St Leonards - Individual users,Mr.Samuel (emm consulting) Elias							



# AHIMS Web Services (AWS)

## Extensive search - Site list report

Your Ref/PO Number : E220305

Client Service ID : 907624

<u>SiteID</u>	<u>SiteName</u>	<u>Datum</u>	<u>Zone</u>	<u>Easting</u>	<u>Northing</u>	<u>Context</u>	<u>Site Status **</u>	<u>SiteFeatures</u>	<u>SiteTypes</u>	<u>Reports</u>	
48-6-0260	DEHW-2023-Dune	GDA	55	359783	6131451	Open site	Valid	Hearth : -, Potential Archaeological Deposit (PAD) :-			
	<u>Contact</u>	<u>Recorders</u>	EMM Consulting - St Leonards - Individual users, Miss. Phillipa O'Brien-Poude					<u>Permits</u>			
48-6-0261	DEHW-2023-ASPAD6	GDA	55	355574	6126915	Open site	Valid	Artefact : -, Potential Archaeological Deposit (PAD) :-			
	<u>Contact</u>	<u>Recorders</u>	EMM Consulting - St Leonards - Individual users, Miss. Phillipa O'Brien-Poude					<u>Permits</u>			
48-6-0270	DEHW-2023-HAS3	GDA	55	359536	6132211	Open site	Valid	Artefact : -, Hearth :-			
	<u>Contact</u>	<u>Recorders</u>	EMM Consulting - St Leonards - Individual users, Miss. Phillipa O'Brien-Poude					<u>Permits</u>			
49-4-0238	DEHW-2023-IF13	GDA	55	375874	6127968	Open site	Valid	Artefact :-			
	<u>Contact</u>	<u>Recorders</u>	EMM Consulting - St Leonards - Individual users, Miss. Phillipa O'Brien-Poude					<u>Permits</u>			

**\*\* Site Status**

**Valid** - The site has been recorded and accepted onto the system as valid

**Destroyed** - The site has been completely impacted or harmed usually as consequence of permit activity but sometimes also after natural events. There is nothing left of the site on the ground but proponents should proceed with caution.

**Partially Destroyed** - The site has been only partially impacted or harmed usually as consequence of permit activity but sometimes also after natural events. There might be parts or sections of the original site still present on the ground

**Not a site** - The site has been originally entered and accepted onto AHIMS as a valid site but after further investigations it was decided it is NOT an aboriginal site. Impact of this type of site does not require permit but Heritage NSW should be notified

Report generated by AHIMS Web Service on 05/07/2024 for Mel Thomson (Emm Consulting) for the following area at Search using shape-file TopMiddle\_01pg\_EMM\_20240705 with a buffer of 0 meters. Additional Info : Archaeological Assessment. Number of Aboriginal sites and Aboriginal objects found is 104

This information is not guaranteed to be free from error omission. Heritage NSW and its employees disclaim liability for any act done or omission made on the information and consequences of such acts or omission.

SiteID	SiteName	Datum	Zone	Easting	Northing	Context	Site Status **	SiteFeatures	SiteTypes	Reports
48-6-0140	South Burrabogie 3	AGD	55	329282	6145844	Open site	Valid	Hearth : -		
	<b>Contact</b>	<b>Recorders</b>	Doctor.Sarah Martin					<b>Permits</b>		
48-6-0131	South Burrabogie 1.1	AGD	55	331332	6144997	Open site	Valid	Artefact : -, Earth Mound : -		
	<b>Contact</b>	<b>Recorders</b>	Doctor.Sarah Martin					<b>Permits</b>		
48-6-0133	South Burrabogie 1.3	AGD	55	331415	6144960	Open site	Valid	Artefact : -, Hearth : -		
	<b>Contact</b>	<b>Recorders</b>	Doctor.Sarah Martin					<b>Permits</b>		
48-6-0161	PEC-E-39	GDA	55	338916	6142038	Open site	Valid	Artefact : -		
	<b>Contact</b>	<b>Recorders</b>	Navin Officer Heritage Consultants Pty Ltd,Mrs.Elisa Scorsini					<b>Permits</b>		
48-6-0201	PSF 04	GDA	55	325556	6144959	Open site	Valid	Artefact : -		
	<b>Contact</b>	<b>Recorders</b>	Environmental Resources Management - Melbourne, Miss.Meghyn Mathison					<b>Permits</b>		
48-6-0233	PEC-E-PAD24	GDA	55	335941	6142498	Open site	Valid	Potential Archaeological Deposit (PAD) : -		
	<b>Contact</b>	<b>Recorders</b>	Navin Officer Heritage Consultants Pty Ltd, Miss.Ellaine Dickens					<b>Permits</b>		
48-6-0222	PEC-E-101	GDA	55	332287	6142811	Open site	Valid	Artefact : -		
	<b>Contact</b>	<b>Recorders</b>	Navin Officer Heritage Consultants Pty Ltd, Miss.Ellaine Dickens					<b>Permits</b>		
48-6-0136	South Burrabogie 1.6	AGD	55	331609	6145031	Open site	Valid	Artefact : -, Hearth : -		
	<b>Contact</b>	<b>Recorders</b>	Doctor.Sarah Martin					<b>Permits</b>		
48-6-0210	PSF 10	GDA	55	329060	6145350	Open site	Valid	Artefact : -, Potential Archaeological Deposit (PAD) : -		
	<b>Contact</b>	<b>Recorders</b>	Environmental Resources Management - Melbourne, Miss.Meghyn Mathison					<b>Permits</b>		
48-6-0212	PSF 08	GDA	55	328755	6145394	Open site	Valid	Artefact : -, Hearth : -, Potential Archaeological Deposit (PAD) : -		
	<b>Contact</b>	<b>Recorders</b>	Environmental Resources Management - Melbourne, Miss.Meghyn Mathison					<b>Permits</b>		
48-6-0200	PSF 05	GDA	55	325670	6145148	Open site	Valid	Artefact : -, Hearth : -, Potential Archaeological Deposit (PAD) : -		
	<b>Contact</b>	<b>Recorders</b>	Environmental Resources Management - Melbourne, Miss.Meghyn Mathison					<b>Permits</b>		
48-6-0202	PSF 03	GDA	55	324813	6145779	Open site	Valid	Artefact : -, Potential Archaeological Deposit (PAD) : -		
	<b>Contact</b>	<b>Recorders</b>	Environmental Resources Management - Melbourne, Miss.Meghyn Mathison					<b>Permits</b>		
48-6-0170	Bullawah AS1 2023	GDA	55	332332	6146374	Open site	Valid	Artefact : -		
	<b>Contact</b>	<b>Recorders</b>	Umwelt (Australia) Pty Limited - Individual users, Miss.Chantelle Laucht					<b>Permits</b>		
48-6-0226	PEC-E-97	GDA	55	330621	6143127	Open site	Valid	Artefact : -		

SiteID	SiteName	Datum	Zone	Easting	Northing	Context	Site Status **	SiteFeatures	SiteTypes	Reports
	<a href="#">Contact</a>	<a href="#">Recorders</a>								<a href="#">Permits</a>
48-6-0168	Bullawah Site Complex 2	GDA	55	331115	6146511	Open site	Valid	Artefact : -, Hearth : -		
	<a href="#">Contact</a>	<a href="#">Recorders</a>								<a href="#">Permits</a>
48-6-0172	PWF SUB 01	GDA	55	327701	6143097	Open site	Valid	Artefact : -		
	<a href="#">Contact</a>	<a href="#">Recorders</a>								<a href="#">Permits</a>
48-6-0224	PEC-E-98	GDA	55	331315	6142987	Open site	Valid	Artefact : -, Hearth : -		
	<a href="#">Contact</a>	<a href="#">Recorders</a>								<a href="#">Permits</a>
48-6-0225	PEC-E-99	GDA	55	331549	6142980	Open site	Valid	Artefact : -		
	<a href="#">Contact</a>	<a href="#">Recorders</a>								<a href="#">Permits</a>
48-6-0132	South Burrabogie 1.2	AGD	55	331377	6145011	Open site	Valid	Artefact : -, Earth Mound : -		
	<a href="#">Contact</a>	<a href="#">Recorders</a>								<a href="#">Permits</a>
48-6-0137	South Burrabogie 1.7	AGD	55	331328	6144784	Open site	Valid	Water Hole : -		
	<a href="#">Contact</a>	<a href="#">Recorders</a>								<a href="#">Permits</a>
48-6-0211	PSF 09	GDA	55	328436	6145418	Open site	Valid	Artefact : -, Hearth : -		
	<a href="#">Contact</a>	<a href="#">Recorders</a>								<a href="#">Permits</a>
48-6-0135	South Burrabogie 1.5	AGD	55	331569	6144904	Open site	Valid	Artefact : -		
	<a href="#">Contact</a>	<a href="#">Recorders</a>								<a href="#">Permits</a>
48-6-0171	Bullawah AS3 2023	GDA	55	333262	6146362	Open site	Valid	Artefact : -		
	<a href="#">Contact</a>	<a href="#">Recorders</a>								<a href="#">Permits</a>
48-6-0139	South Burrabogie 2	AGD	55	331793	6144274	Open site	Valid	Artefact : -, Hearth : -		
	<a href="#">Contact</a>	<a href="#">Recorders</a>								<a href="#">Permits</a>
48-6-0209	PSF 11	GDA	55	329291	6145057	Open site	Valid	Artefact : -, Potential Archaeological Deposit (PAD) : -		
	<a href="#">Contact</a>	<a href="#">Recorders</a>								<a href="#">Permits</a>
48-6-0199	PSF 06	GDA	55	327692	6145175	Open site	Valid	Artefact : -, Hearth : -, Potential Archaeological Deposit (PAD) : -		
	<a href="#">Contact</a>	<a href="#">Recorders</a>								<a href="#">Permits</a>
48-6-0186	PWF SUB 02	GDA	55	326519	6142028	Open site	Valid	Artefact : -		
	<a href="#">Contact</a>	<a href="#">Recorders</a>								<a href="#">Permits</a>
48-6-0230	PEC-E-PAD25	GDA	55	338335	6142434	Open site	Valid	Potential Archaeological Deposit (PAD) : -		
	<a href="#">Contact</a>	<a href="#">Recorders</a>								<a href="#">Permits</a>
48-6-0223	PEC-E-100	GDA	55	332030	6142854	Open site	Valid	Artefact : -, Hearth : -		
	<a href="#">Contact</a>	<a href="#">Recorders</a>								<a href="#">Permits</a>

Report generated by AHIMS Web Service on 08/07/2024 for Mel Thomson (Emm Consulting) for the following area at Search using shape-file TopLeft2\_01pg\_EMM\_20240705 with a buffer of 0 meters. Additional Info : Archaeological Assessment. Number of Aboriginal sites and Aboriginal objects found is 39

This information is not guaranteed to be free from error omission. Heritage NSW and its employees disclaim liability for any act done or omission made on the information and consequences of such acts or omission.

SiteID	SiteName	Datum	Zone	Easting	Northing	Context	Site Status **	SiteFeatures	SiteTypes	Reports
48-6-0134	South Burrabogie 1.4	AGD	55	331448	6144923	Open site	Valid	Artefact : -, Hearth : -		
	<b>Contact</b>	<b>Recorders</b>	Doctor.Sarah Martin							<b>Permits</b>
48-6-0162	PEC-E-40	GDA	55	347789	6142051	Open site	Valid	Artefact : -		
	<b>Contact</b>	<b>Recorders</b>	Navin Officer Heritage Consultants Pty Ltd,Mrs.Elisa Scorsini							<b>Permits</b>
48-6-0305	PSF 13	GDA	55	329176	6145421	Open site	Valid	Artefact : -		
	<b>Contact</b>	<b>Recorders</b>	Environmental Resources Management - Melbourne, Miss.Victoria Cottle							<b>Permits</b>
48-6-0306	PSF 12	GDA	55	328977	6145142	Open site	Valid	Artefact : -		
	<b>Contact</b>	<b>Recorders</b>	Environmental Resources Management - Melbourne, Miss.Victoria Cottle							<b>Permits</b>
48-6-0169	Bullawah Earth Mound 1	GDA	55	332241	6146396	Open site	Valid	Earth Mound : -		
	<b>Contact</b>	<b>Recorders</b>	Umwelt (Australia) Pty Limited - Individual users, Miss.Chantelle Laucht							<b>Permits</b>
48-6-0138	South Burrabogie 1.8	AGD	55	331378	6145158	Open site	Valid	Hearth : -		
	<b>Contact</b>	<b>Recorders</b>	Doctor.Sarah Martin							<b>Permits</b>
48-6-0160	PEC-E-38	GDA	55	335834	6142168	Open site	Valid	Artefact : -		
	<b>Contact</b>	<b>Recorders</b>	Navin Officer Heritage Consultants Pty Ltd,Mrs.Elisa Scorsini							<b>Permits</b>
48-6-0213	PSF 07	GDA	55	328195	6145102	Open site	Valid	Artefact : -		
	<b>Contact</b>	<b>Recorders</b>	Environmental Resources Management - Melbourne, Miss.Meghyn Mathison							<b>Permits</b>
48-6-0185	PWF SUB 03	GDA	55	326427	6142239	Open site	Valid	Artefact : -		
	<b>Contact</b>	<b>Recorders</b>	Environmental Resources Management - Melbourne, Miss.Meghyn Mathison							<b>Permits</b>
48-6-0167	Bullawah Site Complex 1	GDA	55	328874	6145769	Open site	Valid	Artefact : -, Hearth : -		
	<b>Contact</b>	<b>Recorders</b>	Umwelt (Australia) Pty Limited - Individual users, Miss.Chantelle Laucht							<b>Permits</b>

**\*\* Site Status**

**Valid** - The site has been recorded and accepted onto the system as valid

**Destroyed** - The site has been completely impacted or harmed usually as consequence of permit activity but sometimes also after natural events. There is nothing left of the site on the ground but proponents should proceed with caution.

**Partially Destroyed** - The site has been only partially impacted or harmed usually as consequence of permit activity but sometimes also after natural events. There might be parts or sections of the original site still present on the ground

**Not a site** - The site has been originally entered and accepted onto AHIMS as a valid site but after further investigations it was decided it is NOT an aboriginal site. Impact of this type of site does not require permit but Heritage NSW should be notified

SiteID	SiteName	Datum	Zone	Easting	Northing	Context	Site Status **	SiteFeatures	SiteTypes	Reports
48-6-0140	South Burrabogie 3	AGD	55	329282	6145844	Open site	Valid	Hearth : -		
	<b>Contact</b>	<b>Recorders</b>	Doctor.Sarah Martin					<b>Permits</b>		
48-6-0131	South Burrabogie 1.1	AGD	55	331332	6144997	Open site	Valid	Artefact : -, Earth Mound : -		
	<b>Contact</b>	<b>Recorders</b>	Doctor.Sarah Martin					<b>Permits</b>		
48-6-0133	South Burrabogie 1.3	AGD	55	331415	6144960	Open site	Valid	Artefact : -, Hearth : -		
	<b>Contact</b>	<b>Recorders</b>	Doctor.Sarah Martin					<b>Permits</b>		
48-6-0201	PSF 04	GDA	55	325556	6144959	Open site	Valid	Artefact : -		
	<b>Contact</b>	<b>Recorders</b>	Environmental Resources Management - Melbourne, Miss.Meghyn Mathison					<b>Permits</b>		
48-6-0233	PEC-E-PAD24	GDA	55	335941	6142498	Open site	Valid	Potential Archaeological Deposit (PAD) : -		
	<b>Contact</b>	<b>Recorders</b>	Navin Officer Heritage Consultants Pty Ltd, Miss.Ellaine Dickens					<b>Permits</b>		
48-6-0222	PEC-E-101	GDA	55	332287	6142811	Open site	Valid	Artefact : -		
	<b>Contact</b>	<b>Recorders</b>	Navin Officer Heritage Consultants Pty Ltd, Miss.Ellaine Dickens					<b>Permits</b>		
48-6-0136	South Burrabogie 1.6	AGD	55	331609	6145031	Open site	Valid	Artefact : -, Hearth : -		
	<b>Contact</b>	<b>Recorders</b>	Doctor.Sarah Martin					<b>Permits</b>		
48-6-0210	PSF 10	GDA	55	329060	6145350	Open site	Valid	Artefact : -, Potential Archaeological Deposit (PAD) : -		
	<b>Contact</b>	<b>Recorders</b>	Environmental Resources Management - Melbourne, Miss.Meghyn Mathison					<b>Permits</b>		
48-6-0212	PSF 08	GDA	55	328755	6145394	Open site	Valid	Artefact : -, Hearth : -, Potential Archaeological Deposit (PAD) : -		
	<b>Contact</b>	<b>Recorders</b>	Environmental Resources Management - Melbourne, Miss.Meghyn Mathison					<b>Permits</b>		
48-6-0200	PSF 05	GDA	55	325670	6145148	Open site	Valid	Artefact : -, Hearth : -, Potential Archaeological Deposit (PAD) : -		
	<b>Contact</b>	<b>Recorders</b>	Environmental Resources Management - Melbourne, Miss.Meghyn Mathison					<b>Permits</b>		
48-6-0170	Bullawah AS1 2023	GDA	55	332332	6146374	Open site	Valid	Artefact : -		
	<b>Contact</b>	<b>Recorders</b>	Umwelt (Australia) Pty Limited - Individual users, Miss.Chantelle Laucht					<b>Permits</b>		
48-6-0226	PEC-E-97	GDA	55	330621	6143127	Open site	Valid	Artefact : -		
	<b>Contact</b>	<b>Recorders</b>	Navin Officer Heritage Consultants Pty Ltd, Miss.Ellaine Dickens					<b>Permits</b>		
48-6-0168	Bullawah Site Complex 2	GDA	55	331115	6146511	Open site	Valid	Artefact : -, Hearth : -		
	<b>Contact</b>	<b>Recorders</b>	Umwelt (Australia) Pty Limited - Individual users, Miss.Chantelle Laucht					<b>Permits</b>		
48-6-0172	PWF SUB 01	GDA	55	327701	6143097	Open site	Valid	Artefact : -		
	<b>Contact</b>	<b>Recorders</b>	Environmental Resources Management - Melbourne, Miss.Meghyn Mathison					<b>Permits</b>		

Report generated by AHIMS Web Service on 08/07/2024 for Mel Thomson (Emm Consulting) for the following area at Search using shape-file TopLeft4\_01pg\_EMM\_20240708 with a buffer of 0 meters. Additional Info : Archaeological Assessment. Number of Aboriginal sites and Aboriginal objects found is 35

This information is not guaranteed to be free from error omission. Heritage NSW and its employees disclaim liability for any act done or omission made on the information and consequences of such acts or omission.

SiteID	SiteName	Datum	Zone	Easting	Northing	Context	Site Status **	SiteFeatures	SiteTypes	Reports
48-6-0224	PEC-E-98	GDA	55	331315	6142987	Open site	Valid	Artefact : -, Hearth : -		
	<a href="#">Contact</a>	<a href="#">Recorders</a>				Navin Officer Heritage Consultants Pty Ltd, Miss. Ellaine Dickens				<a href="#">Permits</a>
48-6-0225	PEC-E-99	GDA	55	331549	6142980	Open site	Valid	Artefact : -		
	<a href="#">Contact</a>	<a href="#">Recorders</a>				Navin Officer Heritage Consultants Pty Ltd, Miss. Ellaine Dickens				<a href="#">Permits</a>
48-6-0132	South Burrabogie 1.2	AGD	55	331377	6145011	Open site	Valid	Artefact : -, Earth Mound : -		
	<a href="#">Contact</a>	<a href="#">Recorders</a>				Doctor. Sarah Martin				<a href="#">Permits</a>
48-6-0137	South Burrabogie 1.7	AGD	55	331328	6144784	Open site	Valid	Water Hole : -		
	<a href="#">Contact</a>	<a href="#">Recorders</a>				Doctor. Colin Pardoe				<a href="#">Permits</a>
48-6-0211	PSF 09	GDA	55	328436	6145418	Open site	Valid	Artefact : -, Hearth : -		
	<a href="#">Contact</a>	<a href="#">Recorders</a>				Environmental Resources Management - Melbourne, Miss. Meghyn Mathison				<a href="#">Permits</a>
48-6-0135	South Burrabogie 1.5	AGD	55	331569	6144904	Open site	Valid	Artefact : -		
	<a href="#">Contact</a>	<a href="#">Recorders</a>				Doctor. Sarah Martin				<a href="#">Permits</a>
48-6-0171	Bullawah AS3 2023	GDA	55	333262	6146362	Open site	Valid	Artefact : -		
	<a href="#">Contact</a>	<a href="#">Recorders</a>				Umwelt (Australia) Pty Limited - Individual users, Miss. Chantelle Laucht				<a href="#">Permits</a>
48-6-0139	South Burrabogie 2	AGD	55	331793	6144274	Open site	Valid	Artefact : -, Hearth : -		
	<a href="#">Contact</a>	<a href="#">Recorders</a>				Doctor. Sarah Martin				<a href="#">Permits</a>
48-6-0209	PSF 11	GDA	55	329291	6145057	Open site	Valid	Artefact : -, Potential Archaeological Deposit (PAD) : -		
	<a href="#">Contact</a>	<a href="#">Recorders</a>				Environmental Resources Management - Melbourne, Miss. Meghyn Mathison				<a href="#">Permits</a>
48-6-0199	PSF 06	GDA	55	327692	6145175	Open site	Valid	Artefact : -, Hearth : -, Potential Archaeological Deposit (PAD) : -		
	<a href="#">Contact</a>	<a href="#">Recorders</a>				Environmental Resources Management - Melbourne, Miss. Meghyn Mathison				<a href="#">Permits</a>
48-6-0186	PWF SUB 02	GDA	55	326519	6142028	Open site	Valid	Artefact : -		
	<a href="#">Contact</a>	<a href="#">Recorders</a>				Environmental Resources Management - Melbourne, Miss. Meghyn Mathison				<a href="#">Permits</a>
48-6-0223	PEC-E-100	GDA	55	332030	6142854	Open site	Valid	Artefact : -, Hearth : -		
	<a href="#">Contact</a>	<a href="#">Recorders</a>				Navin Officer Heritage Consultants Pty Ltd, Miss. Ellaine Dickens				<a href="#">Permits</a>
48-6-0134	South Burrabogie 1.4	AGD	55	331448	6144923	Open site	Valid	Artefact : -, Hearth : -		
	<a href="#">Contact</a>	<a href="#">Recorders</a>				Doctor. Sarah Martin				<a href="#">Permits</a>
48-6-0305	PSF 13	GDA	55	329176	6145421	Open site	Valid	Artefact : -		
	<a href="#">Contact</a>	<a href="#">Recorders</a>				Environmental Resources Management - Melbourne, Miss. Victoria Cottle				<a href="#">Permits</a>
48-6-0306	PSF 12	GDA	55	328977	6145142	Open site	Valid	Artefact : -		
	<a href="#">Contact</a>	<a href="#">Recorders</a>				Environmental Resources Management - Melbourne, Miss. Victoria Cottle				<a href="#">Permits</a>
48-6-0169	Bullawah Earth Mound 1	GDA	55	332241	6146396	Open site	Valid	Earth Mound : -		
	<a href="#">Contact</a>	<a href="#">Recorders</a>				Umwelt (Australia) Pty Limited - Individual users, Miss. Chantelle Laucht				<a href="#">Permits</a>

<u>SiteID</u>	<u>SiteName</u>	<u>Datum</u>	<u>Zone</u>	<u>Easting</u>	<u>Northing</u>	<u>Context</u>	<u>Site Status **</u>	<u>SiteFeatures</u>	<u>SiteTypes</u>	<u>Reports</u>
48-6-0138	South Burrabogie 1.8	AGD	55	331378	6145158	Open site	Valid	Hearth : -		
	<u>Contact</u>	<u>Recorders</u>	Doctor.Sarah Martin							<u>Permits</u>
48-6-0160	PEC-E-38	GDA	55	335834	6142168	Open site	Valid	Artefact : -		
	<u>Contact</u>	<u>Recorders</u>	Navin Officer Heritage Consultants Pty Ltd,Mrs.Elisa Scorsini							<u>Permits</u>
48-6-0213	PSF 07	GDA	55	328195	6145102	Open site	Valid	Artefact : -		
	<u>Contact</u>	<u>Recorders</u>	Environmental Resources Management - Melbourne, Miss.Meghyn Mathison							<u>Permits</u>
48-6-0185	PWF SUB 03	GDA	55	326427	6142239	Open site	Valid	Artefact : -		
	<u>Contact</u>	<u>Recorders</u>	Environmental Resources Management - Melbourne, Miss.Meghyn Mathison							<u>Permits</u>
48-6-0167	Bullawah Site Complex 1	GDA	55	328874	6145769	Open site	Valid	Artefact : -, Hearth : -		
	<u>Contact</u>	<u>Recorders</u>	Umwelt (Australia) Pty Limited - Individual users, Miss.Chantelle Laucht							<u>Permits</u>

**\*\* Site Status**

**Valid** - The site has been recorded and accepted onto the system as valid

**Destroyed** - The site has been completely impacted or harmed usually as consequence of permit activity but sometimes also after natural events. There is nothing left of the site on the ground but proponents should proceed with caution.

**Partially Destroyed** - The site has been only partially impacted or harmed usually as consequence of permit activity but sometimes also after natural events. There might be parts or sections of the original site still present on the ground

**Not a site** - The site has been originally entered and accepted onto AHIMS as a valid site but after further investigations it was decided it is NOT an aboriginal site. Impact of this type of site does not require permit but Heritage NSW should be notified



# AHIMS Web Services (AWS)

## Extensive search - Site list report

Your Ref/PO Number : E220305

Client Service ID : 908142

<u>SiteID</u>	<u>SiteName</u>	<u>Datum</u>	<u>Zone</u>	<u>Easting</u>	<u>Northing</u>	<u>Context</u>	<u>Site Status **</u>	<u>SiteFeatures</u>	<u>SiteTypes</u>	<u>Reports</u>
48-5-0201	Mungadal Scar Tree 3	GDA	55	313060	6141964	Open site	Valid	Modified Tree (Carved or Scarred) : -		
	<b><u>Contact</u></b>									<b><u>Permits</u></b>
48-6-0239	PWF SUB 09	GDA	55	321070	6138179	Open site	Valid	Artefact : -, Hearth : -, Potential Archaeological Deposit (PAD) : -		
	<b><u>Contact</u></b>									<b><u>Permits</u></b>
48-6-0197	PWF SUC 12	GDA	55	321892	6146028	Open site	Valid	Artefact : -, Hearth : -		
	<b><u>Contact</u></b>									<b><u>Permits</u></b>
48-6-0174	PWF SUA 04	GDA	55	318461	6143026	Open site	Valid	Artefact : -, Hearth : -		
	<b><u>Contact</u></b>									<b><u>Permits</u></b>
48-6-0181	PWF SUC 04	GDA	55	320081	6143203	Open site	Valid	Artefact : -, Hearth : -, Potential Archaeological Deposit (PAD) : -		
	<b><u>Contact</u></b>									<b><u>Permits</u></b>
48-5-0626	PWF SUG 19	GDA	55	317325	6129005	Open site	Valid	Artefact : -		
	<b><u>Contact</u></b>									<b><u>Permits</u></b>
48-6-0299	PWF SUG 17	GDA	55	320146	6129804	Open site	Valid	Artefact : -		
	<b><u>Contact</u></b>									<b><u>Permits</u></b>
48-6-0300	PWF SUB 12	GDA	55	320197	6136393	Open site	Valid	Potential Archaeological Deposit (PAD) : -		
	<b><u>Contact</u></b>									<b><u>Permits</u></b>
48-5-0629	PWF SUG 11	GDA	55	315969	6129527	Open site	Valid	Hearth : -		
	<b><u>Contact</u></b>									<b><u>Permits</u></b>
48-5-0196	Mungadal Hearth 1	GDA	55	313098	6141869	Open site	Valid	Hearth : -		
	<b><u>Contact</u></b>									<b><u>Permits</u></b>
48-5-0596	PWF SUE 03	GDA	55	312615	6140883	Open site	Valid	Modified Tree (Carved or Scarred) : -		
	<b><u>Contact</u></b>									<b><u>Permits</u></b>
48-6-0236	PWF SUB 06	GDA	55	318670	6139813	Open site	Valid	Artefact : -		
	<b><u>Contact</u></b>									<b><u>Permits</u></b>
48-6-0202	PSF 03	GDA	55	324813	6145779	Open site	Valid	Artefact : -, Potential Archaeological Deposit (PAD) : -		
	<b><u>Contact</u></b>									<b><u>Permits</u></b>

Report generated by AHIMS Web Service on 08/07/2024 for Mel Thomson (Emm Consulting) for the following area at Search using shape-file TopLeft3\_01pg\_EMM\_20240708 with a buffer of 0 meters. Additional Info : Archaeological Assessment. Number of Aboriginal sites and Aboriginal objects found is 90

This information is not guaranteed to be free from error omission. Heritage NSW and its employees disclaim liability for any act done or omission made on the information and consequences of such acts or omission.



# AHIMS Web Services (AWS)

## Extensive search - Site list report

Your Ref/PO Number : E220305

Client Service ID : 908142

SiteID	SiteName	Datum	Zone	Easting	Northing	Context	Site Status **	SiteFeatures	SiteTypes	Reports
48-6-0178	PWF SUC 07	GDA	55	320090	6143624	Open site	Valid	Artefact : -		
	<b>Contact</b>	<b>Recorders</b>	Environmental Resources Management - Melbourne, Miss.Meghyn Mathison					<b>Permits</b>		
48-6-0190	PWF SUC 19	GDA	55	320535	6141853	Open site	Valid	Modified Tree (Carved or Scarred) : -		
	<b>Contact</b>	<b>Recorders</b>	Environmental Resources Management - Melbourne, Miss.Meghyn Mathison					<b>Permits</b>		
48-5-0594	PWF SUD 03	GDA	55	313664	6136522	Open site	Valid	Modified Tree (Carved or Scarred) : -		
	<b>Contact</b>	<b>Recorders</b>	ERM Brisbane, Miss.Mia Linton-Smith					<b>Permits</b>		
48-6-0296	PWF SUG 15	GDA	55	319208	6127534	Open site	Valid	Artefact : -, Hearth : -, Potential Archaeological Deposit (PAD) : -		
	<b>Contact</b>	<b>Recorders</b>	ERM Brisbane, Miss.Mia Linton-Smith					<b>Permits</b>		
48-6-0302	PWF SUG 07	GDA	55	317575	6131581	Open site	Valid	Artefact : -, Potential Archaeological Deposit (PAD) : -		
	<b>Contact</b>	<b>Recorders</b>	ERM Brisbane, Miss.Mia Linton-Smith					<b>Permits</b>		
48-5-0623	PWF SUG 28	GDA	55	316937	6127908	Open site	Valid	Artefact : -		
	<b>Contact</b>	<b>Recorders</b>	ERM Brisbane, Miss.Mia Linton-Smith					<b>Permits</b>		
48-6-0208	PWF SUC 20	GDA	55	320535	6141841	Open site	Valid	Modified Tree (Carved or Scarred) : -		
	<b>Contact</b>	<b>Recorders</b>	Environmental Resources Management - Melbourne, Miss.Meghyn Mathison					<b>Permits</b>		
48-6-0203	PSF 02	GDA	55	323261	6145843	Open site	Valid	Potential Archaeological Deposit (PAD) : -		
	<b>Contact</b>	<b>Recorders</b>	Environmental Resources Management - Melbourne, Miss.Meghyn Mathison					<b>Permits</b>		
48-6-0180	PWF SUC 05	GDA	55	320096	6143502	Open site	Valid	Artefact : -		
	<b>Contact</b>	<b>Recorders</b>	Environmental Resources Management - Melbourne, Miss.Meghyn Mathison					<b>Permits</b>		
48-6-0183	PWF SUC 02	GDA	55	320040	6143174	Open site	Valid	Modified Tree (Carved or Scarred) : -		
	<b>Contact</b>	<b>Recorders</b>	Environmental Resources Management - Melbourne, Miss.Meghyn Mathison					<b>Permits</b>		
48-5-0195	Mungadal Scar Tree 4	GDA	55	313062	6141934	Open site	Valid	Modified Tree (Carved or Scarred) : -		
	<b>Contact</b>	<b>Recorders</b>	Mr.Peter Ingram					<b>Permits</b>		

Report generated by AHIMS Web Service on 08/07/2024 for Mel Thomson (Emm Consulting) for the following area at Search using shape-file TopLeft3\_01pg\_EMM\_20240708 with a buffer of 0 meters. Additional Info : Archaeological Assessment. Number of Aboriginal sites and Aboriginal objects found is 90

This information is not guaranteed to be free from error omission. Heritage NSW and its employees disclaim liability for any act done or omission made on the information and consequences of such acts or omission.



# AHIMS Web Services (AWS)

## Extensive search - Site list report

Your Ref/PO Number : E220305

Client Service ID : 908142

SiteID	SiteName	Datum	Zone	Easting	Northing	Context	Site Status **	SiteFeatures	SiteTypes	Reports
48-5-0636	PWF SUG 04	GDA	55	313490	6133302	Open site	Valid	Artefact : -, Potential Archaeological Deposit (PAD) : -		
	<a href="#">Contact</a>	<a href="#">Recorders</a>	ERM Brisbane, Miss. Mia Linton-Smith							
48-6-0234	PWF SUB 08	GDA	55	321506	6138234	Open site	Valid	Artefact : -		
	<a href="#">Contact</a>	<a href="#">Recorders</a>	ERM Brisbane, Miss. Mia Linton-Smith							
48-6-0237	PWF SUB 07	GDA	55	321350	6138662	Open site	Valid	Artefact : -		
	<a href="#">Contact</a>	<a href="#">Recorders</a>	ERM Brisbane, Miss. Mia Linton-Smith							
48-6-0196	PWF SUC 13	GDA	55	321660	6145897	Open site	Valid	Artefact : -, Hearth : -		
	<a href="#">Contact</a>	<a href="#">Recorders</a>	Environmental Resources Management - Melbourne, Miss. Meghyn Mathison							
48-6-0175	PWF SUA 03	GDA	55	318145	6143959	Open site	Valid	Artefact : -, Hearth : -, Potential Archaeological Deposit (PAD) : -		
	<a href="#">Contact</a>	<a href="#">Recorders</a>	Environmental Resources Management - Melbourne, Miss. Meghyn Mathison							
48-6-0176	PWF SUA 02	GDA	55	318177	6143304	Open site	Valid	Hearth : -, Modified Tree (Carved or Scarred) : -		
	<a href="#">Contact</a>	<a href="#">Recorders</a>	Environmental Resources Management - Melbourne, Miss. Meghyn Mathison							
48-5-0591	PWF SUE 04	GDA	55	312859	6140931	Open site	Valid	Modified Tree (Carved or Scarred) : -		
	<a href="#">Contact</a>	<a href="#">Recorders</a>	ERM Brisbane, Miss. Mia Linton-Smith							
48-5-0634	PWF SUG 09	GDA	55	313533	6128826	Open site	Valid	Artefact : -, Hearth : -, Potential Archaeological Deposit (PAD) : -		
	<a href="#">Contact</a>	<a href="#">Recorders</a>	ERM Brisbane, Miss. Mia Linton-Smith							
48-6-0304	PWF SUG 05	GDA	55	320385	6131123	Open site	Valid	Artefact : -, Potential Archaeological Deposit (PAD) : -		
	<a href="#">Contact</a>	<a href="#">Recorders</a>	ERM Brisbane, Miss. Mia Linton-Smith							
48-5-0620	PWF SUG 33	GDA	55	316214	6128082	Open site	Valid	Artefact : -		
	<a href="#">Contact</a>	<a href="#">Recorders</a>	ERM Brisbane, Miss. Mia Linton-Smith							
54-2-0267	PWF SUG 32	GDA	55	315665	6124323	Open site	Valid	Artefact : -, Hearth : -, Potential Archaeological Deposit (PAD) : -		
	<a href="#">Contact</a>	<a href="#">Recorders</a>	ERM Brisbane, Miss. Mia Linton-Smith							

Report generated by AHIMS Web Service on 08/07/2024 for Mel Thomson (Emm Consulting) for the following area at Search using shape-file TopLeft3\_01pg\_EMM\_20240708 with a buffer of 0 meters. Additional Info : Archaeological Assessment. Number of Aboriginal sites and Aboriginal objects found is 90

This information is not guaranteed to be free from error omission. Heritage NSW and its employees disclaim liability for any act done or omission made on the information and consequences of such acts or omission.

SiteID	SiteName	Datum	Zone	Easting	Northing	Context	Site Status **	SiteFeatures	SiteTypes	Reports	
48-5-0199	Mungadal Scar Tree 6	GDA	55	313176	6141902	Open site	Valid	Modified Tree (Carved or Scarred) : -			
	<b>Contact</b>	<b>Recorders</b>	Mr.Peter Ingram						<b>Permits</b>		
48-5-0595	PWF SUD 01	GDA	55	314507	6137329	Open site	Valid	Modified Tree (Carved or Scarred) : -			
	<b>Contact</b>	<b>Recorders</b>	ERM Brisbane, Miss.Mia Linton-Smith						<b>Permits</b>		
48-6-0207	PWF SUC 21	GDA	55	320302	6141798	Open site	Valid	Modified Tree (Carved or Scarred) : -			
	<b>Contact</b>	<b>Recorders</b>	Environmental Resources Management - Melbourne, Miss.Meghyn Mathison						<b>Permits</b>		
48-6-0191	PWF SUC 18	GDA	55	320529	6141856	Open site	Valid	Modified Tree (Carved or Scarred) : -			
	<b>Contact</b>	<b>Recorders</b>	Environmental Resources Management - Melbourne, Miss.Meghyn Mathison						<b>Permits</b>		
48-6-0192	PWF SUC 17	GDA	55	320264	6141825	Open site	Valid	Modified Tree (Carved or Scarred) : -			
	<b>Contact</b>	<b>Recorders</b>	Environmental Resources Management - Melbourne, Miss.Meghyn Mathison						<b>Permits</b>		
48-6-0193	PWF SUC 16	GDA	55	320252	6141830	Open site	Valid	Modified Tree (Carved or Scarred) : -			
	<b>Contact</b>	<b>Recorders</b>	Environmental Resources Management - Melbourne, Miss.Meghyn Mathison						<b>Permits</b>		
48-6-0194	PWF SUC 15	GDA	55	320279	6141853	Open site	Valid	Modified Tree (Carved or Scarred) : -			
	<b>Contact</b>	<b>Recorders</b>	Environmental Resources Management - Melbourne, Miss.Meghyn Mathison						<b>Permits</b>		
48-6-0195	PWF SUC 14	GDA	55	320364	6141856	Open site	Valid	Modified Tree (Carved or Scarred) : -			
	<b>Contact</b>	<b>Recorders</b>	Environmental Resources Management - Melbourne, Miss.Meghyn Mathison						<b>Permits</b>		
48-6-0205	PWF SUC 23	GDA	55	321066	6145259	Open site	Valid	Hearth : -			
	<b>Contact</b>	<b>Recorders</b>	Environmental Resources Management - Melbourne, Miss.Meghyn Mathison						<b>Permits</b>		
48-6-0177	PWF SUA 01	GDA	55	318379	6145199	Open site	Valid	Artefact : -, Hearth : -			
	<b>Contact</b>	<b>Recorders</b>	Environmental Resources Management - Melbourne, Miss.Meghyn Mathison						<b>Permits</b>		
48-6-0184	PWF SUC 01	GDA	55	320056	6143200	Open site	Valid	Modified Tree (Carved or Scarred) : -			
	<b>Contact</b>	<b>Recorders</b>	Environmental Resources Management - Melbourne, Miss.Meghyn Mathison						<b>Permits</b>		

SiteID	SiteName	Datum	Zone	Easting	Northing	Context	Site Status **	SiteFeatures	SiteTypes	Reports	
48-6-0232	PEC-E-PAD23	GDA	55	321181	6144982	Open site	Valid	Potential Archaeological Deposit (PAD) :-			
	<b>Contact</b>	<b>Recorders</b>	Navin Officer Heritage Consultants Pty Ltd, Miss. Ellaine Dickens						<b>Permits</b>		
48-5-0625	PWF SUG 25	GDA	55	316986	6127127	Open site	Valid	Artefact :-			
	<b>Contact</b>	<b>Recorders</b>	ERM Brisbane, Miss. Mia Linton-Smith						<b>Permits</b>		
48-6-0294	PWF SUG 21	GDA	55	317646	6125402	Open site	Valid	Artefact :-			
	<b>Contact</b>	<b>Recorders</b>	ERM Brisbane, Miss. Mia Linton-Smith						<b>Permits</b>		
48-6-0297	PWF SUG 18	GDA	55	319531	6129691	Open site	Valid	Artefact :-			
	<b>Contact</b>	<b>Recorders</b>	ERM Brisbane, Miss. Mia Linton-Smith						<b>Permits</b>		
48-5-0635	PWF SUG 08	GDA	55	314941	6128669	Open site	Valid	Artefact :-, Hearth :-, Potential Archaeological Deposit (PAD) :-			
	<b>Contact</b>	<b>Recorders</b>	ERM Brisbane, Miss. Mia Linton-Smith						<b>Permits</b>		
48-5-0202	Mungadal Scar Tree 2	GDA	55	313072	6141915	Open site	Valid	Modified Tree (Carved or Scarred) :-			
	<b>Contact</b>	<b>Recorders</b>	Mr. Peter Ingram						<b>Permits</b>		
48-6-0165	PEC-E-36	GDA	55	318875	6145231	Open site	Valid	Artefact :-, Hearth :-, Modified Tree (Carved or Scarred) :-			
	<b>Contact</b>	<b>Recorders</b>	Navin Officer Heritage Consultants Pty Ltd, Mrs. Elisa Scorsini						<b>Permits</b>		
48-6-0166	PEC-E-37	GDA	55	321210	6144879	Open site	Valid	Artefact :-, Hearth :-			
	<b>Contact</b>	<b>Recorders</b>	Navin Officer Heritage Consultants Pty Ltd, Mrs. Elisa Scorsini						<b>Permits</b>		
48-5-0197	Mungadal Scar Tree 5	GDA	55	313151	6141888	Open site	Valid	Modified Tree (Carved or Scarred) :-			
	<b>Contact</b>	<b>Recorders</b>	Mr. Peter Ingram						<b>Permits</b>		
48-5-0597	PWF SUE 05	GDA	55	312606	6141062	Open site	Valid	Modified Tree (Carved or Scarred) :-			
	<b>Contact</b>	<b>Recorders</b>	ERM Brisbane, Miss. Mia Linton-Smith						<b>Permits</b>		
48-6-0238	PWF SUB 10	GDA	55	321003	6138293	Open site	Valid	Artefact :-			
	<b>Contact</b>	<b>Recorders</b>	ERM Brisbane, Miss. Mia Linton-Smith						<b>Permits</b>		
54-3-0075	PWF SUG 22	GDA	55	317761	6124894	Open site	Valid	Artefact :-, Hearth :-			
	<b>Contact</b>	<b>Recorders</b>	ERM Brisbane, Miss. Mia Linton-Smith						<b>Permits</b>		

SiteID	SiteName	Datum	Zone	Easting	Northing	Context	Site Status **	SiteFeatures	SiteTypes	Reports
48-6-0295	PWF SUG 20	GDA	55	317739	6128806	Open site	Valid	Artefact : -, Hearth : -, Potential Archaeological Deposit (PAD) :-		
	<a href="#">Contact</a>									<a href="#">Recorders</a> ERM Brisbane, Miss.Mia Linton-Smith <a href="#">Permits</a>
48-6-0298	PWF SUG 16	GDA	55	320008	6129841	Open site	Valid	Artefact :-		
	<a href="#">Contact</a>									<a href="#">Recorders</a> ERM Brisbane, Miss.Mia Linton-Smith <a href="#">Permits</a>
48-5-0627	PWF SUG 34	GDA	55	316236	6127834	Open site	Valid	Artefact :-		
	<a href="#">Contact</a>									<a href="#">Recorders</a> ERM Brisbane, Miss.Mia Linton-Smith <a href="#">Permits</a>
48-5-0630	PWF SUG 14	GDA	55	317220	6131170	Open site	Valid	Artefact :-		
	<a href="#">Contact</a>									<a href="#">Recorders</a> ERM Brisbane, Miss.Mia Linton-Smith <a href="#">Permits</a>
48-5-0621	PWF SUG 31	GDA	55	315085	6128367	Open site	Valid	Artefact : -, Hearth : -, Potential Archaeological Deposit (PAD) :-		
	<a href="#">Contact</a>									<a href="#">Recorders</a> ERM Brisbane, Miss.Mia Linton-Smith <a href="#">Permits</a>
48-5-0622	PWF SUG 30	GDA	55	316922	6128763	Open site	Valid	Artefact : -, Hearth : -, Potential Archaeological Deposit (PAD) :-		
	<a href="#">Contact</a>									<a href="#">Recorders</a> ERM Brisbane, Miss.Mia Linton-Smith <a href="#">Permits</a>
48-5-0624	PWF SUG 29	GDA	55	316800	6128483	Open site	Valid	Artefact :-		
	<a href="#">Contact</a>									<a href="#">Recorders</a> ERM Brisbane, Miss.Mia Linton-Smith <a href="#">Permits</a>
48-5-0198	Mungadal Scar Tree 7	GDA	55	312590	6142154	Open site	Valid	Modified Tree (Carved or Scarred) : -		
	<a href="#">Contact</a>									<a href="#">Recorders</a> Mr.Peter Ingram <a href="#">Permits</a>
48-5-0200	Mungadal Scar Tree 8	GDA	55	313204	6142001	Open site	Valid	Modified Tree (Carved or Scarred) : -		
	<a href="#">Contact</a>									<a href="#">Recorders</a> Mr.Peter Ingram <a href="#">Permits</a>
48-5-0203	Mungadal Scar Tree 1	GDA	55	313044	6141767	Open site	Valid	Modified Tree (Carved or Scarred) : -		
	<a href="#">Contact</a>									<a href="#">Recorders</a> Mr.Peter Ingram <a href="#">Permits</a>
48-5-0611	PWF SUB 04	GDA	55	316614	6137748	Open site	Valid	Modified Tree (Carved or Scarred) : -		
	<a href="#">Contact</a>									<a href="#">Recorders</a> ERM Brisbane, Miss.Mia Linton-Smith <a href="#">Permits</a>
48-6-0235	PWF SUB 05	GDA	55	318303	6138690	Open site	Valid	Artefact :-		
	<a href="#">Contact</a>									<a href="#">Recorders</a> ERM Brisbane, Miss.Mia Linton-Smith <a href="#">Permits</a>

Report generated by AHIMS Web Service on 08/07/2024 for Mel Thomson (Emm Consulting) for the following area at Search using shape-file TopLeft3\_01pg\_EMM\_20240708 with a buffer of 0 meters. Additional Info : Archaeological Assessment. Number of Aboriginal sites and Aboriginal objects found is 90

This information is not guaranteed to be free from error omission. Heritage NSW and its employees disclaim liability for any act done or omission made on the information and consequences of such acts or omission.

SiteID	SiteName	Datum	Zone	Easting	Northing	Context	Site Status **	SiteFeatures	SiteTypes	Reports
48-6-0198	PWF SUC 11	GDA	55	321338	6144731	Open site	Valid	Artefact : -		
	<b>Contact</b>	<b>Recorders</b>	Environmental Resources Management - Melbourne, Miss. Meghyn Mathison							<b>Permits</b>
48-6-0173	PWF SUA 05	GDA	55	318419	6143044	Open site	Valid	Modified Tree (Carved or Scarred) : -		
	<b>Contact</b>	<b>Recorders</b>	Environmental Resources Management - Melbourne, Miss. Meghyn Mathison							<b>Permits</b>
48-6-0179	PWF SUC 06	GDA	55	320074	6143562	Open site	Valid	Artefact : -		
	<b>Contact</b>	<b>Recorders</b>	Environmental Resources Management - Melbourne, Miss. Meghyn Mathison							<b>Permits</b>
48-6-0187	PWF SUC 10	GDA	55	320474	6143904	Open site	Valid	Artefact : -, Hearth : -		
	<b>Contact</b>	<b>Recorders</b>	Environmental Resources Management - Melbourne, Miss. Meghyn Mathison							<b>Permits</b>
48-6-0188	PWF SUC 09	GDA	55	320263	6143900	Open site	Valid	Artefact : -		
	<b>Contact</b>	<b>Recorders</b>	Environmental Resources Management - Melbourne, Miss. Meghyn Mathison							<b>Permits</b>
54-2-0269	PWF SUG 26	GDA	55	317497	6125160	Open site	Valid	Artefact : -		
	<b>Contact</b>	<b>Recorders</b>	ERM Brisbane, Miss. Mia Linton-Smith							<b>Permits</b>
48-6-0301	PWF SUB 11	GDA	55	318111	6134946	Open site	Valid	Artefact : -		
	<b>Contact</b>	<b>Recorders</b>	ERM Brisbane, Miss. Mia Linton-Smith							<b>Permits</b>
48-5-0632	PWF SUG 12	GDA	55	316657	6128796	Open site	Valid	Artefact : -		
	<b>Contact</b>	<b>Recorders</b>	ERM Brisbane, Miss. Mia Linton-Smith							<b>Permits</b>
48-5-0633	PWF SUG 10	GDA	55	314546	6129415	Open site	Valid	Artefact : -, Hearth : -, Potential Archaeological Deposit (PAD) : -		
	<b>Contact</b>	<b>Recorders</b>	ERM Brisbane, Miss. Mia Linton-Smith							<b>Permits</b>
48-6-0303	PWF SUG 06	GDA	55	317603	6131199	Open site	Valid	Artefact : -, Potential Archaeological Deposit (PAD) : -		
	<b>Contact</b>	<b>Recorders</b>	ERM Brisbane, Miss. Mia Linton-Smith							<b>Permits</b>
48-6-0164	PEC-E-35	GDA	55	317974	6144178	Open site	Valid	Artefact : -		
	<b>Contact</b>	<b>Recorders</b>	Navin Officer Heritage Consultants Pty Ltd, Mrs. Elisa Scorsini							<b>Permits</b>
48-5-0638	PWF SUG 01	GDA	55	313455	6132679	Open site	Valid	Artefact : -, Potential Archaeological Deposit (PAD) : -		
	<b>Contact</b>	<b>Recorders</b>	ERM Brisbane, Miss. Mia Linton-Smith							<b>Permits</b>
48-5-0598	PWF SUE 06	GDA	55	312641	6141088	Open site	Valid	Modified Tree (Carved or Scarred) : -		
	<b>Contact</b>	<b>Recorders</b>	ERM Brisbane, Miss. Mia Linton-Smith							<b>Permits</b>
48-5-0600	PWF SUE 02	GDA	55	312622	6140838	Open site	Valid	Modified Tree (Carved or Scarred) : -		

SiteID	SiteName	Datum	Zone	Easting	Northing	Context	Site Status **	SiteFeatures	SiteTypes	Reports
	<u>Contact</u>	<u>Recorders</u>	ERM Brisbane, Miss.Mia Linton-Smith					<u>Permits</u>		
48-6-0206	PWF SUC 22	GDA	55	320978	6144273	Open site	Valid	Artefact : -, Hearth : -		
	<u>Contact</u>	<u>Recorders</u>	Environmental Resources Management - Melbourne, Miss.Meghyn Mathison					<u>Permits</u>		
48-6-0182	PWF SUC 03	GDA	55	320050	6143190	Open site	Valid	Modified Tree (Carved or Scarred) : -		
	<u>Contact</u>	<u>Recorders</u>	Environmental Resources Management - Melbourne, Miss.Meghyn Mathison					<u>Permits</u>		
48-6-0189	PWF SUC 08	GDA	55	320316	6143860	Open site	Valid	Modified Tree (Carved or Scarred) : -		
	<u>Contact</u>	<u>Recorders</u>	Environmental Resources Management - Melbourne, Miss.Meghyn Mathison					<u>Permits</u>		
48-6-0231	PEC-E-PAD22	GDA	55	318134	6145476	Open site	Valid	Potential Archaeological Deposit (PAD) : -		
	<u>Contact</u>	<u>Recorders</u>	Navin Officer Heritage Consultants Pty Ltd, Miss.Ellaine Dickens					<u>Permits</u>		
54-3-0073	PWF SUG 24	GDA	55	317957	6124619	Open site	Valid	Hearth : -		
	<u>Contact</u>	<u>Recorders</u>	ERM Brisbane, Miss.Mia Linton-Smith					<u>Permits</u>		
54-3-0074	PWF SUG 23	GDA	55	317876	6124851	Open site	Valid	Artefact : -, Potential Archaeological Deposit (PAD) : -		
	<u>Contact</u>	<u>Recorders</u>	ERM Brisbane, Miss.Mia Linton-Smith					<u>Permits</u>		

**\*\* Site Status**

**Valid** - The site has been recorded and accepted onto the system as valid

**Destroyed** - The site has been completely impacted or harmed usually as consequence of permit activity but sometimes also after natural events. There is nothing left of the site on the ground but proponents should proceed with caution.

**Partially Destroyed** - The site has been only partially impacted or harmed usually as consequence of permit activity but sometimes also after natural events. There might be parts or sections of the original site still present on the ground

**Not a site** - The site has been originally entered and accepted onto AHIMS as a valid site but after further investigations it was decided it is NOT an aboriginal site. Impact of this type of site does not require permit but Heritage NSW should be notified



# AHIMS Web Services (AWS)

## Extensive search - Site list report

Your Ref/PO Number : E220305

Client Service ID : 908139

<u>SiteID</u>	<u>SiteName</u>	<u>Datum</u>	<u>Zone</u>	<u>Easting</u>	<u>Northing</u>	<u>Context</u>	<u>Site Status **</u>	<u>SiteFeatures</u>	<u>SiteTypes</u>	<u>Reports</u>
48-6-0161	PEC-E-39	GDA	55	338916	6142038	Open site	Valid	Artefact : -		
	<u>Contact</u>									
48-6-0230	PEC-E-PAD25	GDA	55	338335	6142434	Open site	Valid	Potential Archaeological Deposit (PAD) : -		
	<u>Contact</u>									
	<u>Recorders</u>					Navin Officer Heritage Consultants Pty Ltd,Mrs.Elisa Scorsini				<u>Permits</u>
48-6-0162	PEC-E-40	GDA	55	347789	6142051	Open site	Valid	Artefact : -		
	<u>Contact</u>									
	<u>Recorders</u>					Navin Officer Heritage Consultants Pty Ltd,Mrs.Elisa Scorsini				<u>Permits</u>

**\*\* Site Status**

**Valid** - The site has been recorded and accepted onto the system as valid

**Destroyed** - The site has been completely impacted or harmed usually as consequence of permit activity but sometimes also after natural events. There is nothing left of the site on the ground but proponents should proceed with caution.

**Partially Destroyed** - The site has been only partially impacted or harmed usually as consequence of permit activity but sometimes also after natural events. There might be parts or sections of the original site still present on the ground

**Not a site** - The site has been originally entered and accepted onto AHIMS as a valid site but after further investigations it was decided it is NOT an aboriginal site. Impact of this type of site does not require permit but Heritage NSW should be notified

Report generated by AHIMS Web Service on 08/07/2024 for Mel Thomson (Emm Consulting) for the following area at Search using shape-file TopLeft2\_01pg\_EMM\_20240705 with a buffer of 0 meters. Additional Info : Archaeological Assessment. Number of Aboriginal sites and Aboriginal objects found is 3

This information is not guaranteed to be free from error omission. Heritage NSW and its employees disclaim liability for any act done or omission made on the information and consequences of such acts or omission.



# AHIMS Web Services (AWS)

## Extensive search - Site list report

Your Ref/PO Number : E220305

Client Service ID : 908134

<u>SiteID</u>	<u>SiteName</u>	<u>Datum</u>	<u>Zone</u>	<u>Easting</u>	<u>Northing</u>	<u>Context</u>	<u>Site Status **</u>	<u>SiteFeatures</u>	<u>SiteTypes</u>	<u>Reports</u>
48-5-0348	RV_IF_004	GDA	55	301923	6142544	Open site	Valid	Artefact : -		
	<u>Contact</u>	<u>Recorders</u>	Mr.Matthew Barber,NGH Heritage - Fyshwick							<u>Permits</u>
48-5-0606	PWF SUD 20	GDA	55	311599	6136448	Open site	Valid	Modified Tree (Carved or Scarred) : -		
	<u>Contact</u>	<u>Recorders</u>	ERM Brisbane,Miss.Mia Linton-Smith							<u>Permits</u>
48-5-0608	PWF SUD 11	GDA	55	310864	6135960	Open site	Valid	Modified Tree (Carved or Scarred) : -		
	<u>Contact</u>	<u>Recorders</u>	ERM Brisbane,Miss.Mia Linton-Smith							<u>Permits</u>
48-5-0472	PREP SU C 02	GDA	55	303199	6146962	Open site	Valid	Artefact : -		
	<u>Contact</u>	<u>Recorders</u>	Environmental Resources Management - Melbourne,Miss.Meghyn Mathison							<u>Permits</u>
48-5-0651	PREP SU1 04	GDA	55	303186	6146684	Open site	Valid	Artefact : -		
	<u>Contact</u>	<u>Recorders</u>	ERM Brisbane,Miss.Mia Linton-Smith							<u>Permits</u>
48-5-0593	PWF SUD 04	GDA	55	312454	6136444	Open site	Valid	Potential Archaeological Deposit (PAD) : -, Modified Tree (Carved or Scarred) : -		
	<u>Contact</u>	<u>Recorders</u>	ERM Brisbane,Miss.Mia Linton-Smith							<u>Permits</u>
48-5-0631	PWF SUG 13	GDA	55	309930	6131893	Open site	Valid	Artefact : -, Hearth : -		
	<u>Contact</u>	<u>Recorders</u>	ERM Brisbane,Miss.Mia Linton-Smith							<u>Permits</u>
48-5-0413	West Wargan H1	GDA	55	309076	6131793	Open site	Valid	Hearth : -		
	<u>Contact</u>	<u>Recorders</u>	Ms.Amanda Lavender,DPIE - Armidale							<u>Permits</u>
48-5-0451	PEC-E-34	GDA	55	312107	6145224	Open site	Valid	Artefact : -, Hearth : -		
	<u>Contact</u>	<u>Recorders</u>	Navin Officer Heritage Consultants Pty Ltd,Mrs.Elisa Scorsini							<u>Permits</u>
48-5-0603	PWF SUD 14	GDA	55	310718	6136188	Open site	Valid	Artefact : -, Hearth : -		
	<u>Contact</u>	<u>Recorders</u>	ERM Brisbane,Miss.Mia Linton-Smith							<u>Permits</u>
48-5-0585	PEC-E-PAD19	GDA	55	310602	6145389	Open site	Valid	Potential Archaeological Deposit (PAD) : -		
	<u>Contact</u>	<u>Recorders</u>	Navin Officer Heritage Consultants Pty Ltd,Miss.Ellaine Dickens							<u>Permits</u>
48-5-0586	PEC-E-PAD20	GDA	55	311728	6145414	Open site	Valid	Potential Archaeological Deposit (PAD) : -		
	<u>Contact</u>	<u>Recorders</u>	Navin Officer Heritage Consultants Pty Ltd,Miss.Ellaine Dickens							<u>Permits</u>
48-5-0444	PEC-E-27	GDA	55	303434	6145460	Open site	Valid	Artefact : -, Hearth : -		
	<u>Contact</u>	<u>Recorders</u>	Navin Officer Heritage Consultants Pty Ltd,Mrs.Elisa Scorsini							<u>Permits</u>

Report generated by AHIMS Web Service on 08/07/2024 for Mel Thomson (Emm Consulting) for the following area at Search using shape-file TopLeft\_01pg\_EMM\_20240705 with a buffer of 0 meters. Additional Info : Archaeological Assessment. Number of Aboriginal sites and Aboriginal objects found is 39

This information is not guaranteed to be free from error omission. Heritage NSW and its employees disclaim liability for any act done or omission made on the information and consequences of such acts or omission.



# AHIMS Web Services (AWS)

## Extensive search - Site list report

Your Ref/PO Number : E220305

Client Service ID : 908134

SiteID	SiteName	Datum	Zone	Easting	Northing	Context	Site Status **	SiteFeatures	SiteTypes	Reports	
48-5-0599	PWF SUE 01	GDA	55	312476	6140790	Open site	Valid	Artefact : -			
	<b>Contact</b>	<b>Recorders</b>	ERM Brisbane, Miss.Mia Linton-Smith						<b>Permits</b>		
48-5-0601	PWF SUD 12	GDA	55	310791	6136003	Open site	Valid	Earth Mound : -, Hearth : -			
	<b>Contact</b>	<b>Recorders</b>	ERM Brisbane, Miss.Mia Linton-Smith						<b>Permits</b>		
48-5-0614	PWF SUF 01	GDA	55	311960	6135054	Open site	Valid	Artefact : -			
	<b>Contact</b>	<b>Recorders</b>	ERM Brisbane, Miss.Mia Linton-Smith						<b>Permits</b>		
48-5-0473	PREP SU C 03	GDA	55	307729	6147044	Open site	Valid	Artefact : -, Hearth : -, Potential Archaeological Deposit (PAD) : -			
	<b>Contact</b>	<b>Recorders</b>	Environmental Resources Management - Melbourne, Miss.Meghyn Mathison						<b>Permits</b>		
48-5-0587	PEC-E-PAD21	GDA	55	312107	6145775	Open site	Valid	Potential Archaeological Deposit (PAD) : -			
	<b>Contact</b>	<b>Recorders</b>	Navin Officer Heritage Consultants Pty Ltd, Miss.Ellaine Dickens						<b>Permits</b>		
48-5-0637	PWF SUG 02	GDA	55	312432	6132726	Open site	Valid	Artefact : -, Potential Archaeological Deposit (PAD) : -			
	<b>Contact</b>	<b>Recorders</b>	ERM Brisbane, Miss.Mia Linton-Smith						<b>Permits</b>		
48-5-0604	PWF SUD 16	GDA	55	311530	6136366	Open site	Valid	Hearth : -			
	<b>Contact</b>	<b>Recorders</b>	ERM Brisbane, Miss.Mia Linton-Smith						<b>Permits</b>		
48-5-0610	PWF SUD 06	GDA	55	311800	6135540	Open site	Valid	Modified Tree (Carved or Scarred) : -			
	<b>Contact</b>	<b>Recorders</b>	ERM Brisbane, Miss.Mia Linton-Smith						<b>Permits</b>		
48-5-0613	PWF SUD 10	GDA	55	310898	6135933	Open site	Valid	Modified Tree (Carved or Scarred) : -			
	<b>Contact</b>	<b>Recorders</b>	ERM Brisbane, Miss.Mia Linton-Smith						<b>Permits</b>		
48-5-0588	PEC-E-PAD18	GDA	55	303305	6145567	Open site	Valid	Potential Archaeological Deposit (PAD) : -			
	<b>Contact</b>	<b>Recorders</b>	Navin Officer Heritage Consultants Pty Ltd, Miss.Ellaine Dickens						<b>Permits</b>		
48-5-0592	PWF SUD 05	GDA	55	311754	6137197	Open site	Valid	Modified Tree (Carved or Scarred) : -			
	<b>Contact</b>	<b>Recorders</b>	ERM Brisbane, Miss.Mia Linton-Smith						<b>Permits</b>		
48-5-0628	PWF SUH 01	GDA	55	311755	6130327	Open site	Valid	Modified Tree (Carved or Scarred) : -			

Report generated by AHIMS Web Service on 08/07/2024 for Mel Thomson (Emm Consulting) for the following area at Search using shape-file TopLeft\_01pg\_EMM\_20240705 with a buffer of 0 meters. Additional Info : Archaeological Assessment. Number of Aboriginal sites and Aboriginal objects found is 39

This information is not guaranteed to be free from error omission. Heritage NSW and its employees disclaim liability for any act done or omission made on the information and consequences of such acts or omission.

SiteID	SiteName	Datum	Zone	Easting	Northing	Context	Site Status **	SiteFeatures	SiteTypes	Reports
	<a href="#">Contact</a>	<a href="#">Recorders</a>								<a href="#">Permits</a>
48-5-0449	PEC-E-32	GDA	55	311626	6145206	Open site	Valid	Hearth : -		
	<a href="#">Contact</a>	<a href="#">Recorders</a>								<a href="#">Permits</a>
48-5-0639	PWF SUG 03	GDA	55	312056	6132470	Open site	Valid	Artefact : -		
	<a href="#">Contact</a>	<a href="#">Recorders</a>								<a href="#">Permits</a>
48-5-0602	PWF SUD 13	GDA	55	310802	6135958	Open site	Valid	Modified Tree (Carved or Scarred) : -		
	<a href="#">Contact</a>	<a href="#">Recorders</a>								<a href="#">Permits</a>
48-5-0446	PEC-E-29	GDA	55	310836	6145331	Open site	Valid	Artefact : -		
	<a href="#">Contact</a>	<a href="#">Recorders</a>								<a href="#">Permits</a>
48-5-0450	PEC-E-33	GDA	55	311768	6145168	Open site	Valid	Artefact : -		
	<a href="#">Contact</a>	<a href="#">Recorders</a>								<a href="#">Permits</a>
48-5-0607	PWF SUD 19	GDA	55	311594	6136438	Open site	Valid	Modified Tree (Carved or Scarred) : -		
	<a href="#">Contact</a>	<a href="#">Recorders</a>								<a href="#">Permits</a>
48-5-0609	PWF SUD 08	GDA	55	311455	6135117	Open site	Valid	Modified Tree (Carved or Scarred) : -		
	<a href="#">Contact</a>	<a href="#">Recorders</a>								<a href="#">Permits</a>
48-5-0532	PEC-E-113	GDA	55	300169	6145305	Open site	Valid	Artefact : -		
	<a href="#">Contact</a>	<a href="#">Recorders</a>								<a href="#">Permits</a>
48-5-0653	PREP SU1 02	GDA	55	304621	6147397	Open site	Valid	Artefact : -, Hearth : -		
	<a href="#">Contact</a>	<a href="#">Recorders</a>								<a href="#">Permits</a>
48-5-0447	PEC-E-30	GDA	55	310929	6145270	Open site	Valid	Artefact : -, Hearth : -		
	<a href="#">Contact</a>	<a href="#">Recorders</a>								<a href="#">Permits</a>
48-5-0445	PEC-E-28	GDA	55	303615	6145507	Open site	Valid	Artefact : -, Hearth : -		
	<a href="#">Contact</a>	<a href="#">Recorders</a>								<a href="#">Permits</a>
48-5-0448	PEC-E-31	GDA	55	311227	6145296	Open site	Valid	Artefact : -, Hearth : -		
	<a href="#">Contact</a>	<a href="#">Recorders</a>								<a href="#">Permits</a>
48-5-0605	PWF SUD 09	GDA	55	311522	6135095	Open site	Valid	Artefact : -		
	<a href="#">Contact</a>	<a href="#">Recorders</a>								<a href="#">Permits</a>
48-5-0612	PWF SUD 18	GDA	55	311562	6136538	Open site	Valid	Modified Tree (Carved or Scarred) : -		
	<a href="#">Contact</a>	<a href="#">Recorders</a>								<a href="#">Permits</a>



# AHIMS Web Services (AWS)

## Extensive search - Site list report

Your Ref/PO Number : E220305

Client Service ID : 908134

<u>SiteID</u>	<u>SiteName</u>	<u>Datum</u>	<u>Zone</u>	<u>Easting</u>	<u>Northing</u>	<u>Context</u>	<u>Site Status **</u>	<u>SiteFeatures</u>	<u>SiteTypes</u>	<u>Reports</u>
---------------	-----------------	--------------	-------------	----------------	-----------------	----------------	-----------------------	---------------------	------------------	----------------

**\*\* Site Status**

**Valid** - The site has been recorded and accepted onto the system as valid

**Destroyed** - The site has been completely impacted or harmed usually as consequence of permit activity but sometimes also after natural events. There is nothing left of the site on the ground but proponents should proceed with caution.

**Partially Destroyed** - The site has been only partially impacted or harmed usually as consequence of permit activity but sometimes also after natural events. There might be parts or sections of the original site still present on the ground

**Not a site** - The site has been originally entered and accepted onto AHIMS as a valid site but after further investigations it was decided it is NOT an aboriginal site. Impact of this type of site does not require permit but Heritage NSW should be notified

Report generated by AHIMS Web Service on 08/07/2024 for Mel Thomson (Emm Consulting) for the following area at Search using shape-file TopLeft\_01pg\_EMM\_20240705 with a buffer of 0 meters. Additional Info : Archaeological Assessment. Number of Aboriginal sites and Aboriginal objects found is 39

This information is not guaranteed to be free from error omission. Heritage NSW and its employees disclaim liability for any act done or omission made on the information and consequences of such acts or omission.

EMM Consulting - Individual users

Date: 20 February 2025

Ground Level, Suite 01 20 Chandos Street  
St Leonards New South Wales 2065

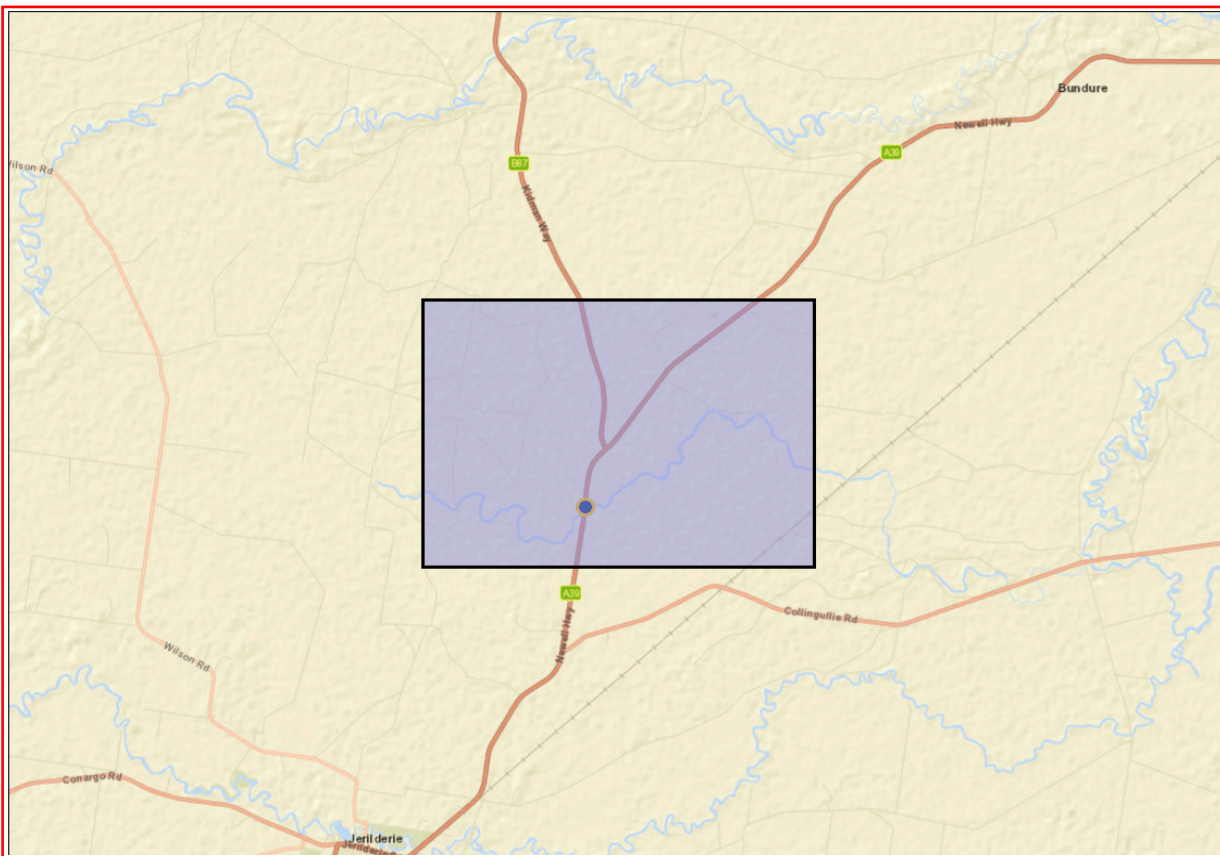
Attention: Taylor Reid

Email: treid@emmconsulting.com.au

Dear Sir or Madam:

**AHIMS Web Service search for the following area at Lat, Long From : -35.2825, 145.7483 - Lat, Long To : -35.2124, 145.8719, conducted by Taylor Reid on 20 February 2025.**

**The context area of your search is shown in the map below. Please note that the map does not accurately display the exact boundaries of the search as defined in the paragraph above. The map is to be used for general reference purposes only.**



A search of Heritage NSW AHIMS Web Services (Aboriginal Heritage Information Management System) has shown that:

<b>1</b>	<b>Aboriginal sites are recorded in or near the above location.</b>
<b>0</b>	<b>Aboriginal places have been declared in or near the above location. *</b>

### **If your search shows Aboriginal sites or places what should you do?**

- You must do an extensive search if AHIMS has shown that there are Aboriginal sites or places recorded in the search area.
- If you are checking AHIMS as a part of your due diligence, refer to the next steps of the Due Diligence Code of practice.
- You can get further information about Aboriginal places by looking at the gazettal notice that declared it. Aboriginal places gazetted after 2001 are available on the [NSW Government Gazette \(https://www.legislation.nsw.gov.au/gazette\)](https://www.legislation.nsw.gov.au/gazette) website. Gazettal notices published prior to 2001 can be obtained from Heritage NSW upon request

### **Important information about your AHIMS search**

- The information derived from the AHIMS search is only to be used for the purpose for which it was requested. It is not to be made available to the public.
- AHIMS records information about Aboriginal sites that have been provided to Heritage NSW and Aboriginal places that have been declared by the Minister;
- Information recorded on AHIMS may vary in its accuracy and may not be up to date. Location details are recorded as grid references and it is important to note that there may be errors or omissions in these recordings,
- Some parts of New South Wales have not been investigated in detail and there may be fewer records of Aboriginal sites in those areas. These areas may contain Aboriginal sites which are not recorded on AHIMS.
- Aboriginal objects are protected under the National Parks and Wildlife Act 1974 even if they are not recorded as a site on AHIMS.
- This search can form part of your due diligence and remains valid for 12 months.

EMM Consulting - Individual users

Date: 20 February 2025

Ground Level, Suite 01 20 Chandos Street  
St Leonards New South Wales 2065

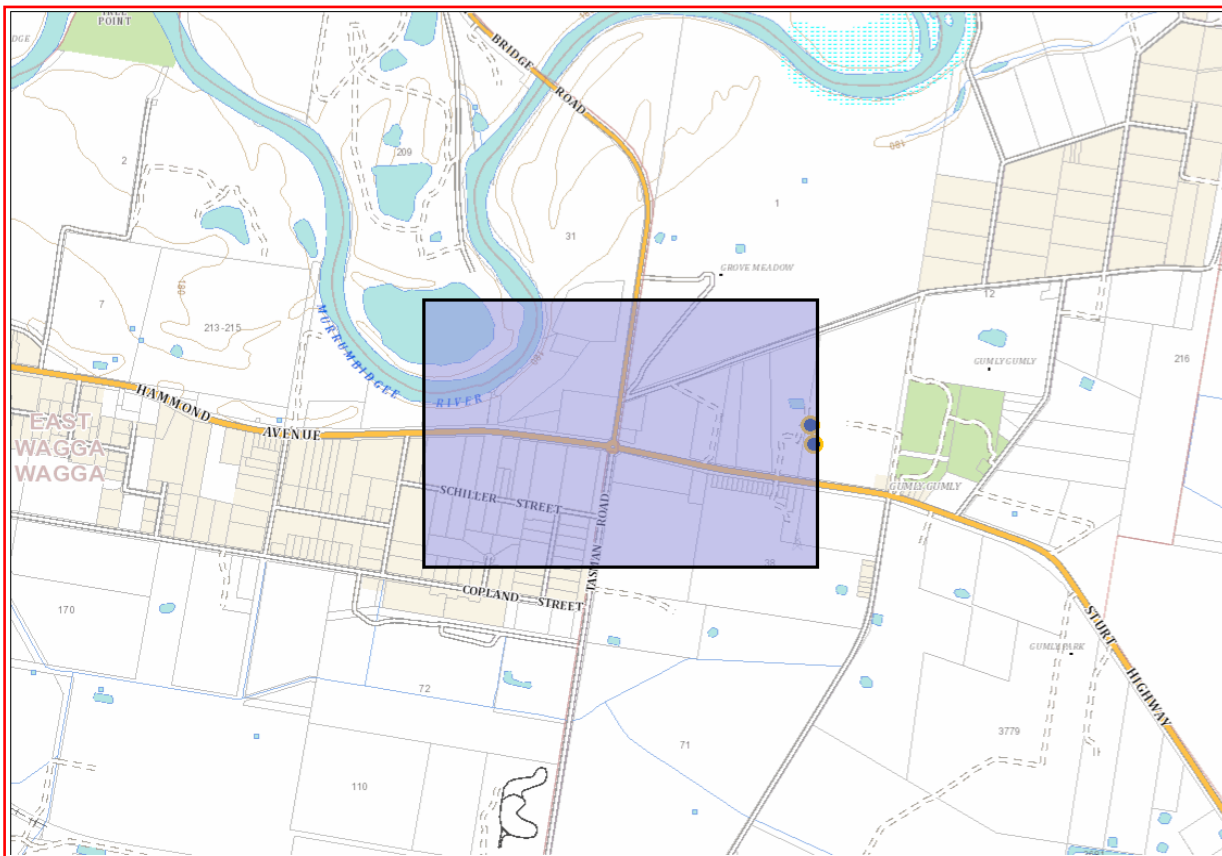
Attention: Taylor Reid

Email: treid@emmconsulting.com.au

Dear Sir or Madam:

**AHIMS Web Service search for the following area at Lat, Long From : -35.1294, 147.413 - Lat, Long To : -35.1206, 147.4285, conducted by Taylor Reid on 20 February 2025.**

**The context area of your search is shown in the map below. Please note that the map does not accurately display the exact boundaries of the search as defined in the paragraph above. The map is to be used for general reference purposes only.**



A search of Heritage NSW AHIMS Web Services (Aboriginal Heritage Information Management System) has shown that:

<b>2</b>	<b>Aboriginal sites are recorded in or near the above location.</b>
<b>0</b>	<b>Aboriginal places have been declared in or near the above location. *</b>

### **If your search shows Aboriginal sites or places what should you do?**

- You must do an extensive search if AHIMS has shown that there are Aboriginal sites or places recorded in the search area.
- If you are checking AHIMS as a part of your due diligence, refer to the next steps of the Due Diligence Code of practice.
- You can get further information about Aboriginal places by looking at the gazettal notice that declared it. Aboriginal places gazetted after 2001 are available on the [NSW Government Gazette \(https://www.legislation.nsw.gov.au/gazette\)](https://www.legislation.nsw.gov.au/gazette) website. Gazettal notices published prior to 2001 can be obtained from Heritage NSW upon request

### **Important information about your AHIMS search**

- The information derived from the AHIMS search is only to be used for the purpose for which it was requested. It is not to be made available to the public.
- AHIMS records information about Aboriginal sites that have been provided to Heritage NSW and Aboriginal places that have been declared by the Minister;
- Information recorded on AHIMS may vary in its accuracy and may not be up to date. Location details are recorded as grid references and it is important to note that there may be errors or omissions in these recordings,
- Some parts of New South Wales have not been investigated in detail and there may be fewer records of Aboriginal sites in those areas. These areas may contain Aboriginal sites which are not recorded on AHIMS.
- Aboriginal objects are protected under the National Parks and Wildlife Act 1974 even if they are not recorded as a site on AHIMS.
- This search can form part of your due diligence and remains valid for 12 months.

SiteID	SiteName	Datum	Zone	Easting	Northing	Context	Site Status **	SiteFeatures	SiteTypes	Reports
56-1-0120	APA36	GDA	55	539494	6120245	Open site	Valid	Artefact : 1		
	<b>Contact</b>	<b>Recorders</b>	Mr.Rick Bullers							<b>Permits</b>
56-1-0535	Bomen 539004	GDA	55	539004	6119382	Open site	Valid	Artefact : -		
	<b>Contact</b>	<b>Recorders</b>	Mr.Mark Saddler							<b>Permits</b>
56-1-0536	Bomen 539015	GDA	55	539015	6119445	Open site	Destroyed	Artefact : -		
	<b>Contact</b>	<b>Recorders</b>	Mr.Geordie Oakes,AECOM Australia Pty Ltd - Sydney,Mr.Mark Saddler							<b>Permits</b>
56-1-0462	Bomen RIFL AS3	GDA	55	538633	6120238	Open site	Valid	Artefact : -		
	<b>Contact</b>	<b>Recorders</b>	Mr.Matthew Barber,NGH Heritage - Fyshwick							<b>Permits</b> 4016
56-1-0553	BSF-IA5-18	GDA	55	539038	6119280	Open site	Valid	Artefact : -		
	<b>Contact</b>	<b>Recorders</b>	Mr.Geordie Oakes,AECOM Australia Pty Ltd - Sydney							<b>Permits</b>
56-1-0624	Bomen AQ core 1	GDA	55	538628	6119414	Open site	Valid	Artefact : -		
	<b>Contact</b>	<b>Recorders</b>	DPIE - Armidale,Mr.Ethan Williams							<b>Permits</b>
56-1-0458	Bomen RIFL IF5	GDA	55	538101	6119977	Open site	Valid	Artefact : -		
	<b>Contact</b>	<b>Recorders</b>	Mr.Matthew Barber,NGH Heritage - Fyshwick							<b>Permits</b> 4016
56-1-0461	Bomen RIFL AS2	GDA	55	538170	6120470	Open site	Valid	Artefact : -		
	<b>Contact</b>	<b>Recorders</b>	Mr.Matthew Barber,NGH Heritage - Fyshwick							<b>Permits</b> 4016
56-1-0044	EAST BOMEN IF2	AGD	55	538670	6118650	Open site	Valid	Artefact : -	Isolated Find	102413,104716
	<b>Contact</b>	<b>Recorders</b>	Kerry Navin,Mr.Kelvin Officer							<b>Permits</b>
56-1-0555	BSF-IA3-18	GDA	55	539719	6120405	Open site	Destroyed	Artefact : -		
	<b>Contact</b>	<b>Recorders</b>	Mr.Geordie Oakes,Mr.Geordie Oakes,AECOM Australia Pty Ltd - Sydney,AECOM Aus							<b>Permits</b>
57-2-1124	Bomen AQ 3	GDA	55	538630	6119420	Open site	Valid	Artefact : -		
	<b>Contact</b>	<b>Recorders</b>	DPIE - Armidale,Mr.Ethan Williams							<b>Permits</b>
56-1-0463	Bomen RIFL AS4	GDA	55	538259	6120290	Open site	Valid	Artefact : -		
	<b>Contact</b>	<b>Recorders</b>	Mr.Matthew Barber,NGH Heritage - Fyshwick							<b>Permits</b> 4016
56-1-0460	Bomen RIFL AS1	GDA	55	538043	6119937	Open site	Valid	Artefact : -		
	<b>Contact</b>	<b>Recorders</b>	Mr.Matthew Barber,NGH Heritage - Fyshwick							<b>Permits</b> 4016
56-1-0045	EAST BOMEN IF1	GDA	55	539300	6118850	Open site	Valid	Artefact : -	Isolated Find	102413,102549,104716
	<b>Contact</b>	<b>Recorders</b>	Kerry Navin,Mr.Kelvin Officer							<b>Permits</b>
56-1-0554	BSF-IA4-18	GDA	55	539610	6120399	Open site	Valid	Artefact : -		
	<b>Contact</b>	<b>Recorders</b>	Mr.Geordie Oakes,AECOM Australia Pty Ltd - Sydney							<b>Permits</b>
56-1-0599	Wagga Wagga SF AFT 7	GDA	55	539617	6118718	Open site	Valid	Artefact : -		
	<b>Contact</b>	<b>Recorders</b>	Mr.Matthew Barber,NGH Heritage - Fyshwick							<b>Permits</b>
56-1-0043	EAST BOMEN 1	AGD	55	538530	6118940	Open site	Valid	Stone Quarry : -, Artefact : -	Quarry	102413,102549,102603,10293,103042,104716



# AHIMS Web Services (AWS)

## Extensive search - Site list report

Your Ref/PO Number : DinWindWaggaRoads Byrnes

Client Service ID : 998939

<u>SiteID</u>	<u>SiteName</u>	<u>Datum</u>	<u>Zone</u>	<u>Easting</u>	<u>Northing</u>	<u>Context</u>	<u>Site Status **</u>	<u>SiteFeatures</u>	<u>SiteTypes</u>	<u>Reports</u>
	<u>Contact</u>	<u>Recorders</u>								
56-1-0552	BSF-IA6-18	GDA	55	538832	6118773	Open site	Destroyed	Artefact : -		<u>Permits</u>
	<u>Contact</u>	<u>Recorders</u>								
56-1-0534	Bomen 538732	GDA	55	538732	6119148	Open site	Valid	Artefact : -		<u>Permits</u>
	<u>Contact</u>	<u>Recorders</u>								
56-1-0537	Bomen 539072	GDA	55	539072	6119150	Open site	Valid	Artefact : -		<u>Permits</u>
	<u>Contact</u>	<u>Recorders</u>								
56-1-0434	Bomen RIFL IF3	GDA	55	538262	6120050	Open site	Valid	Artefact : -		<u>Permits</u>
	<u>Contact</u>	<u>Recorders</u>								4016

**\*\* Site Status**

**Valid** - The site has been recorded and accepted onto the system as valid

**Destroyed** - The site has been completely impacted or harmed usually as consequence of permit activity but sometimes also after natural events. There is nothing left of the site on the ground but proponents should proceed with caution.

**Partially Destroyed** - The site has been only partially impacted or harmed usually as consequence of permit activity but sometimes also after natural events. There might be parts or sections of the original site still present on the ground

**Not a site** - The site has been originally entered and accepted onto AHIMS as a valid site but after further investigations it was decided it is NOT an aboriginal site. Impact of this type of site does not require permit but Heritage NSW should be notified

Report generated by AHIMS Web Service on 29/04/2025 for Taylar Reid for the following area at Lat, Long From : -35.0736, 147.4088 - Lat, Long To : -35.056, 147.4397. Number of Aboriginal sites and Aboriginal objects found is 21

This information is not guaranteed to be free from error omission. Heritage NSW and its employees disclaim liability for any act done or omission made on the information and consequences of such acts or omission.



# AHIMS Web Services (AWS)

## Extensive search - Site list report

Your Ref/PO Number : DinWindWaggaRoads Moorong

Client Service ID : 998941

<u>SiteID</u>	<u>SiteName</u>	<u>Datum</u>	<u>Zone</u>	<u>Easting</u>	<u>Northing</u>	<u>Context</u>	<u>Site Status **</u>	<u>SiteFeatures</u>	<u>SiteTypes</u>	<u>Reports</u>
56-1-0353	Wagga Wagga Pounds Flat TSR Scar Tree 2	GDA	55	531305	6114349	Open site	Valid	Modified Tree (Carved or Scarred) : -		
	<b>Contact</b>									
	<b>Recorders</b>									
56-1-0348	Wagga Wagga Pounds Flat TSR Scar Tree 7	GDA	55	530962	6114382	Open site	Valid	Modified Tree (Carved or Scarred) : -		104784
	<b>Contact</b>									
	<b>Recorders</b>									
56-1-0350	Wagga Wagga Pounds Flat TSR Scar Tree 5	GDA	55	531260	6114406	Open site	Valid	Modified Tree (Carved or Scarred) : -		
	<b>Contact</b>									
	<b>Recorders</b>									
56-1-0313	Flowerdale 3	GDA	55	531143	6114380	Open site	Valid	Modified Tree (Carved or Scarred) : -		
	<b>Contact</b>									
	<b>Recorders</b>									
56-1-0349	Wagga Wagga Pounds Flat TSR Scar Tree 6	GDA	55	531042	6114386	Open site	Valid	Modified Tree (Carved or Scarred) : -		104784
	<b>Contact</b>									
	<b>Recorders</b>									
56-1-0351	Wagga Wagga Pounds Flat TSR Fire Scar Tree 1	GDA	55	531269	6114415	Open site	Valid	Modified Tree (Carved or Scarred) : -		
	<b>Contact</b>									
	<b>Recorders</b>									
56-1-0352	Wagga Wagga Pounds Flat TSR Scar Tree 4	GDA	55	531395	6114150	Open site	Valid	Modified Tree (Carved or Scarred) : -		
	<b>Contact</b>									
	<b>Recorders</b>									
56-1-0354	Wagga Wagga Pound Flat Scar Tree 1	GDA	55	531560	6114490	Open site	Valid	Modified Tree (Carved or Scarred) : -		
	<b>Contact</b>									
	<b>Recorders</b>									
56-1-0312	Flowerdale 2	GDA	55	531266	6114410	Open site	Valid	Modified Tree (Carved or Scarred) : -		
	<b>Contact</b>									
	<b>Recorders</b>									
56-1-0347	Wagga Wagga Pounds Flat TSR Fire Scar 2	GDA	55	530981	6114331	Closed site	Valid	Modified Tree (Carved or Scarred) : -		104784
	<b>Contact</b>									
	<b>Recorders</b>									

Report generated by AHIMS Web Service on 29/04/2025 for Taylar Reid for the following area at Lat, Long From : -35.1199, 147.3377 - Lat, Long To : -35.1111, 147.3532. Number of Aboriginal sites and Aboriginal objects found is 11

This information is not guaranteed to be free from error omission. Heritage NSW and its employees disclaim liability for any act done or omission made on the information and consequences of such acts or omission.



# AHIMS Web Services (AWS)

## Extensive search - Site list report

Your Ref/PO Number : DinWindWaggaRoads Moorong

Client Service ID : 998941

<u>SiteID</u>	<u>SiteName</u>	<u>Datum</u>	<u>Zone</u>	<u>Easting</u>	<u>Northing</u>	<u>Context</u>	<u>Site Status **</u>	<u>SiteFeatures</u>	<u>SiteTypes</u>	<u>Reports</u>
56-1-0345	Wagga Wagga Pounds Flat TSR Scar Tree 3	GDA	55	531371	6114230	Open site	Valid	Modified Tree (Carved or Scarred) :		
	<u>Contact</u>									<u>Recorders</u> Mr.Peter Ingram
										<u>Permits</u>

**\*\* Site Status**

**Valid** - The site has been recorded and accepted onto the system as valid

**Destroyed** - The site has been completely impacted or harmed usually as consequence of permit activity but sometimes also after natural events. There is nothing left of the site on the ground but proponents should proceed with caution.

**Partially Destroyed** - The site has been only partially impacted or harmed usually as consequence of permit activity but sometimes also after natural events. There might be parts or sections of the original site still present on the ground

**Not a site** - The site has been originally entered and accepted onto AHIMS as a valid site but after further investigations it was decided it is NOT an aboriginal site. Impact of this type of site does not require permit but Heritage NSW should be notified

Report generated by AHIMS Web Service on 29/04/2025 for Taylar Reid for the following area at Lat, Long From : -35.1199, 147.3377 - Lat, Long To : -35.1111, 147.3532. Number of Aboriginal sites and Aboriginal objects found is 11

This information is not guaranteed to be free from error omission. Heritage NSW and its employees disclaim liability for any act done or omission made on the information and consequences of such acts or omission.