

AHIMS site ID:

Date recorded:

Site Location Information

Site name:

Easting: Northing: Coordinates must be in GDA94 (MGA)

Horizontal Accuracy (m):

Zone:

Recorder Information

(The person responsible for the completion and submission of this form)

Title	Surname	First name
<input type="text" value="Ms."/>	<input type="text" value="OBrienPounde"/>	<input type="text" value="Phillipa"/>

Organisation:

Address:

Phone: E-mail:

Site Context Information

Land Form Pattern: Land Use:

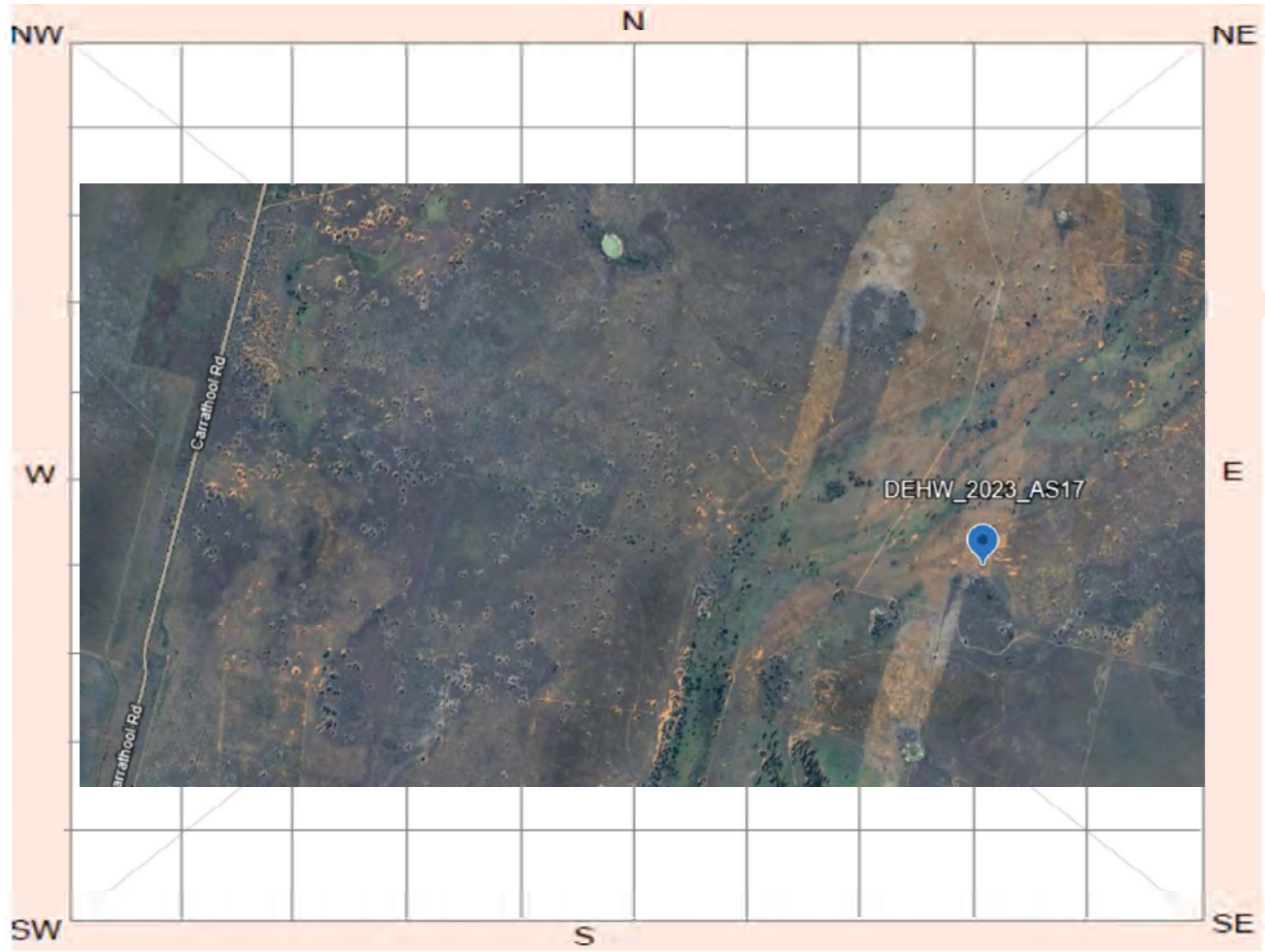
Land Form Unit: Vegetation:

Distance to Water (m): Primary Report:

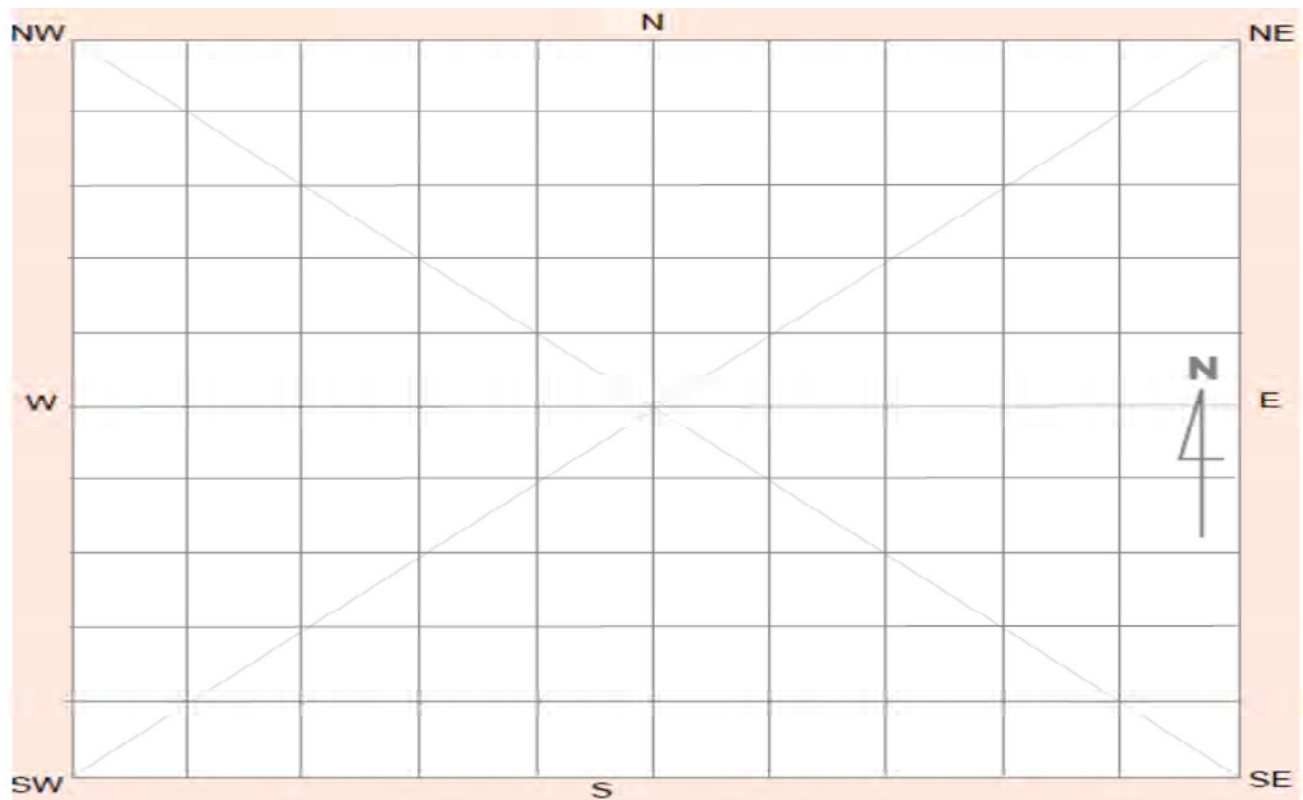
How to get to the site:

Other site information:

Site location map



Site plan



Site contents information

open/closed site:

Site condition:

Features:

Number of features Length of feature(s) extent (m) Width of feature (s) extent (m)

1.

Feature condition:

Scarred Trees			
Scar Depth (cm)	Regrowth (cm)	Scar shape	Tree Species
<input type="text"/>	<input type="text"/>	<input type="text"/>	<input type="text"/>

Description:

Artefact scatter of silcrete (n=3), quartz (n=5) and possible chert (n=1) located on scald exposure. Scald located on rise above paleochannel. Rolled pebble hollowed out, appears cultural.

Features:

Number of features Length of feature(s) extent (m) Width of feature (s) extent (m)

2.

Feature condition:

Scarred Trees			
Scar Depth (cm)	Regrowth (cm)	Scar shape	Tree Species
<input type="text"/>	<input type="text"/>	<input type="text"/>	<input type="text"/>

Description:

Features:

Number of features Length of feature(s) extent (m) Width of feature (s) extent (m)

3.

Feature condition:

Scarred Trees			
Scar Depth (cm)	Regrowth (cm)	Scar shape	Tree Species
<input type="text"/>	<input type="text"/>	<input type="text"/>	<input type="text"/>

Description:

Features:

4.

Number of features
Length of feature(s) extent (m)
Width of feature (s) extent (m)

Scarred Trees			
Scar Depth (cm)	Regrowth (cm)	Scar shape	Tree Species
<input type="checkbox"/>	<input type="checkbox"/>	<input type="checkbox"/>	<input type="checkbox"/>

Feature condition:

Description:

Features:

5.

Number of features
Length of feature(s) extent (m)
Width of feature (s) extent (m)

Scarred Trees			
Scar Depth (cm)	Regrowth (cm)	Scar shape	Tree Species
<input type="checkbox"/>	<input type="checkbox"/>	<input type="checkbox"/>	<input type="checkbox"/>

Feature condition:

Description:


Site photographs




Description:



Description:



Description:



Description:

Site restrictions

Do you want to
Restrict this site?:

Restriction type: Gender General Location
N/A

Why is this site restricted?:

Further information contact

Title	Surname	First name
<input type="text" value="Ms."/>	<input type="text" value="O'Brien-Poude"/>	<input type="text" value="Phillipa"/>
Organisation: <input type="text" value="EMM Consulting"/>		
Address: <input type="text" value="Ground floor, 20 Chandos Street, St Leonards NSW 2065"/>		
Phone: <input type="text" value="0249074881"/>	E-mail: <input type="text" value="pobrienpoude@emmconsulting.com.au"/>	

Site interpretation and community statement

AHIMS site ID:

Date recorded:

Site Location Information

Site name:

Easting: Northing: Coordinates must be in GDA94 (MGA)

Horizontal Accuracy (m):

Zone:

Recorder Information

(The person responsible for the completion and submission of this form)

Title	Surname	First name
<input type="text" value="Ms."/>	<input type="text" value="OBrienPounde"/>	<input type="text" value="Phillipa"/>

Organisation:

Address:

Phone: E-mail:

Site Context Information

Land Form Pattern: Land Use:

Land Form Unit: Vegetation:

Distance to Water (m): Primary Report:

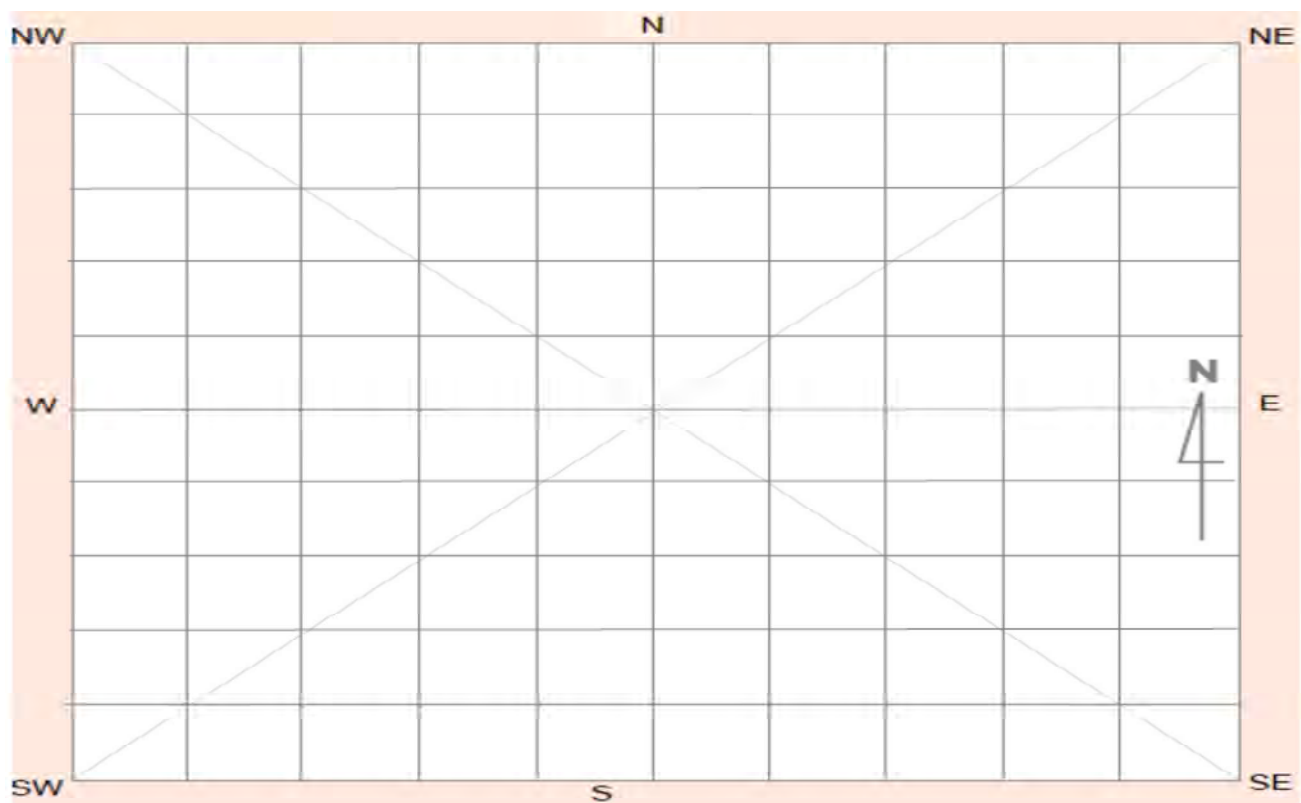
How to get to the site:

Other site information:

Site location map



Site plan



Site contents information

open/closed site:

Site condition:

Features:

Number of features Length of feature(s) extent (m) Width of feature (s) extent (m)

1.

Feature condition:

Scarred Trees			
Scar Depth (cm)	Regrowth (cm)	Scar shape	Tree Species
<input type="text"/>	<input type="text"/>	<input type="text"/>	<input type="text"/>

Description:

Four artefacts located across scald exposures, including a silcrete core, a quartz flake, a silcrete flake and a sandstone grindstone fragment.

Features:

Number of features Length of feature(s) extent (m) Width of feature (s) extent (m)

2.

Feature condition:

Scarred Trees			
Scar Depth (cm)	Regrowth (cm)	Scar shape	Tree Species
<input type="text"/>	<input type="text"/>	<input type="text"/>	<input type="text"/>

Description:

Features:

Number of features Length of feature(s) extent (m) Width of feature (s) extent (m)

3.

Feature condition:

Scarred Trees			
Scar Depth (cm)	Regrowth (cm)	Scar shape	Tree Species
<input type="text"/>	<input type="text"/>	<input type="text"/>	<input type="text"/>

Description:

Features:

4.

Number of features Length of feature(s) extent (m) Width of feature (s) extent (m)

Feature condition:

Description:

Scarred Trees			
Scar Depth (cm)	Regrowth (cm)	Scar shape	Tree Species
<input type="text"/>	<input type="text"/>	<input type="text"/>	<input type="text"/>

Features:

5.

Number of features Length of feature(s) extent (m) Width of feature (s) extent (m)

Feature condition:

Description:

Scarred Trees			
Scar Depth (cm)	Regrowth (cm)	Scar shape	Tree Species
<input type="text"/>	<input type="text"/>	<input type="text"/>	<input type="text"/>

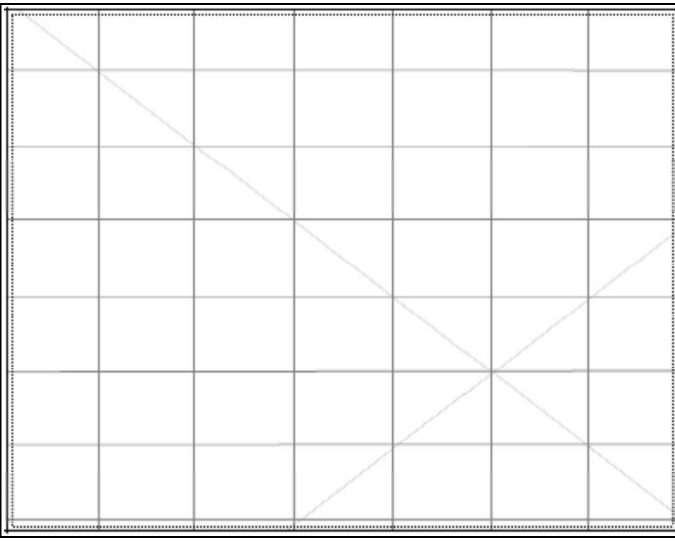
Site photographs




Description: Detailed close up of silcrete and quartz flake.



Description: Site location and condition of surrounding landscape. view north.



Description:



Description:

Site restrictions

Do you want to
Restrict this site?:

Restriction type: Gender General Location
N/A

Why is this site restricted?:

Further information contact

Title **Surname** **First name**

Organisation:

Address:

Phone: **E-mail:**

Site interpretation and community statement

AHIMS site ID:

Date recorded:

Site Location Information

Site name:

Easting: Northing: Coordinates must be in GDA94 (MGA)

Horizontal Accuracy (m):

Zone:

Recorder Information

(The person responsible for the completion and submission of this form)

Title	Surname	First name
<input type="text" value="Ms."/>	<input type="text" value="OBrienPounde"/>	<input type="text" value="Phillipa"/>

Organisation:

Address:

Phone: E-mail:

Site Context Information

Land Form Pattern: Land Use:

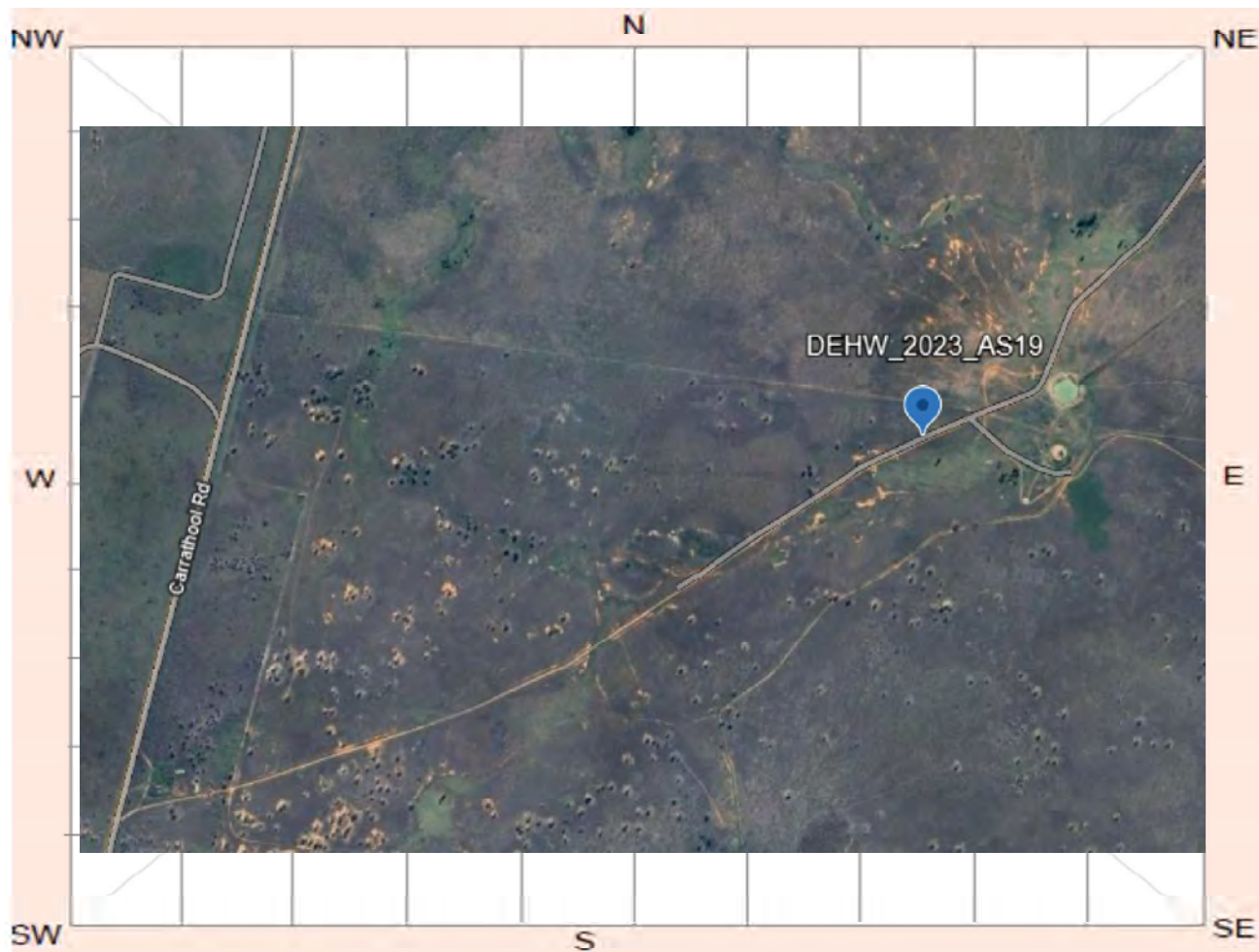
Land Form Unit: Vegetation:

Distance to Water (m): Primary Report:

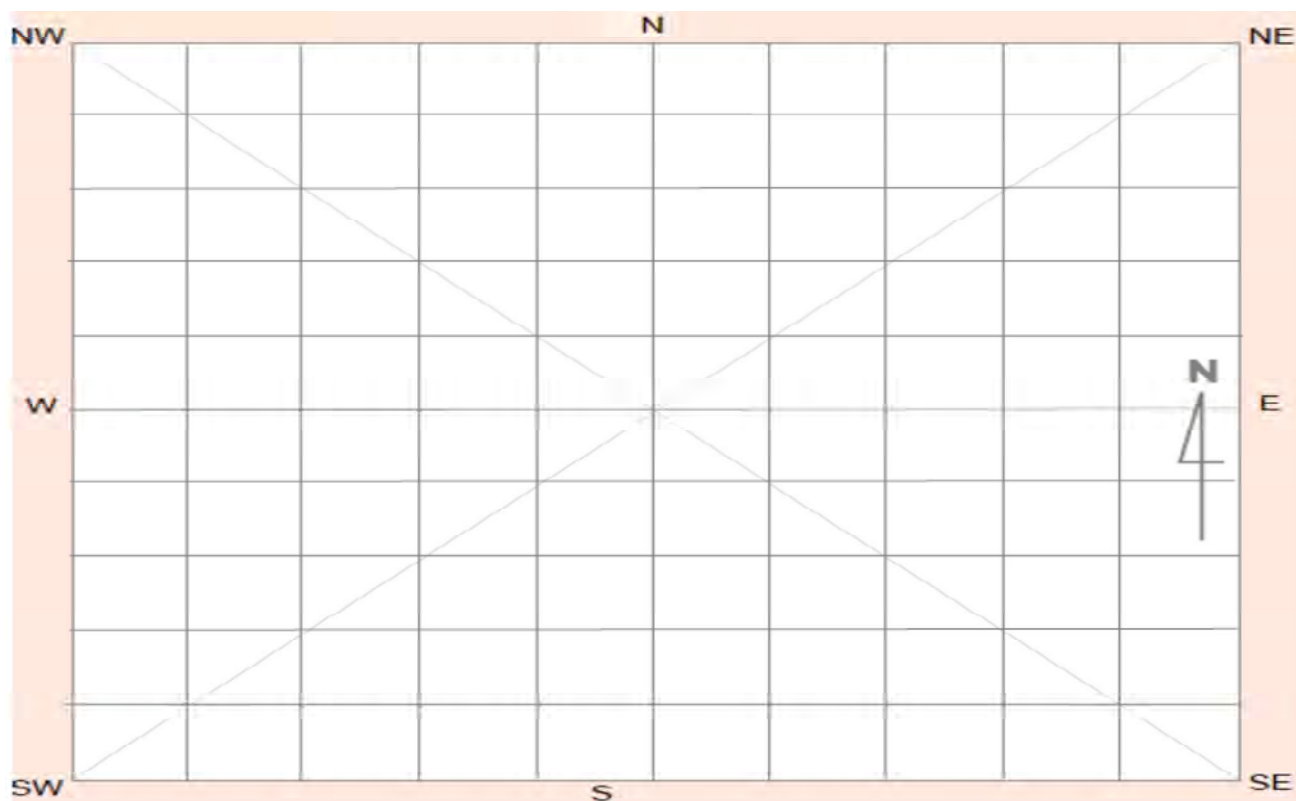
How to get to the site:

Other site information:

Site location map



Site plan



Site contents information

open/closed site:

Site condition:

Features:

Number of features Length of feature(s) extent (m) Width of feature (s) extent (m)

1.

Feature condition:

Description:

Silcrete flakes (n=3) identified on road exposure.

Scarred Trees			
Scar Depth (cm)	Regrowth (cm)	Scar shape	Tree Species
<input type="text"/>	<input type="text"/>	<input type="text"/>	<input type="text"/>

Features:

Number of features Length of feature(s) extent (m) Width of feature (s) extent (m)

2.

Feature condition:

Description:

Scarred Trees			
Scar Depth (cm)	Regrowth (cm)	Scar shape	Tree Species
<input type="text"/>	<input type="text"/>	<input type="text"/>	<input type="text"/>

Features:

Number of features Length of feature(s) extent (m) Width of feature (s) extent (m)

3.

Feature condition:

Description:

Scarred Trees			
Scar Depth (cm)	Regrowth (cm)	Scar shape	Tree Species
<input type="text"/>	<input type="text"/>	<input type="text"/>	<input type="text"/>

Features:

Number of features Length of feature(s) extent (m) Width of feature (s) extent (m)

4.

Feature condition:

Description:

Scarred Trees			
Scar Depth (cm)	Regrowth (cm)	Scar shape	Tree Species
<input type="text"/>	<input type="text"/>	<input type="text"/>	<input type="text"/>

Features:

Number of features Length of feature(s) extent (m) Width of feature (s) extent (m)

5.

Feature condition:

Description:

Scarred Trees			
Scar Depth (cm)	Regrowth (cm)	Scar shape	Tree Species
<input type="text"/>	<input type="text"/>	<input type="text"/>	<input type="text"/>

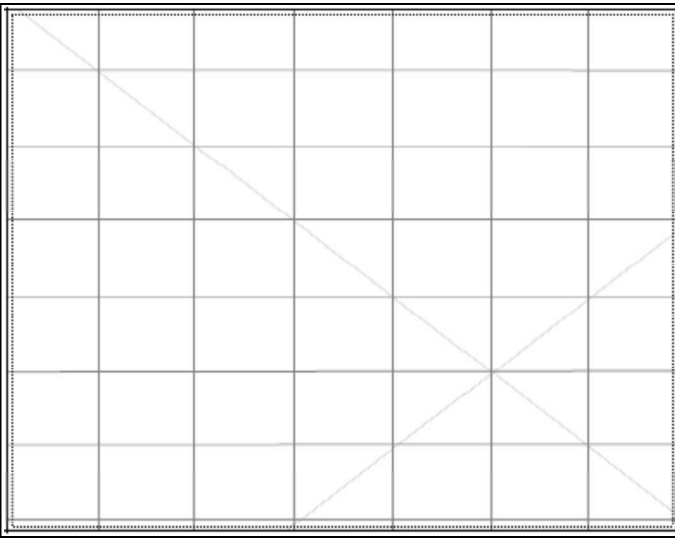
Site photographs




Description:



Description:



Description:



Description:

Site restrictions

Do you want to
Restrict this site?:

Restriction type: Gender General Location
N/A

Why is this site restricted?:

Further information contact

Title **Surname** **First name**

Organisation:

Address:

Phone: **E-mail:**

Site interpretation and community statement

AHIMS site ID:

Date recorded:

Site Location Information

Site name:

Easting: Northing: Coordinates must be in GDA94 (MGA)

Horizontal Accuracy (m):

Zone:

Recorder Information

(The person responsible for the completion and submission of this form)

Title	Surname	First name
<input type="text" value="Ms."/>	<input type="text" value="OBrienPounde"/>	<input type="text" value="Phillipa"/>

Organisation:

Address:

Phone: E-mail:

Site Context Information

Land Form Pattern: Land Use:

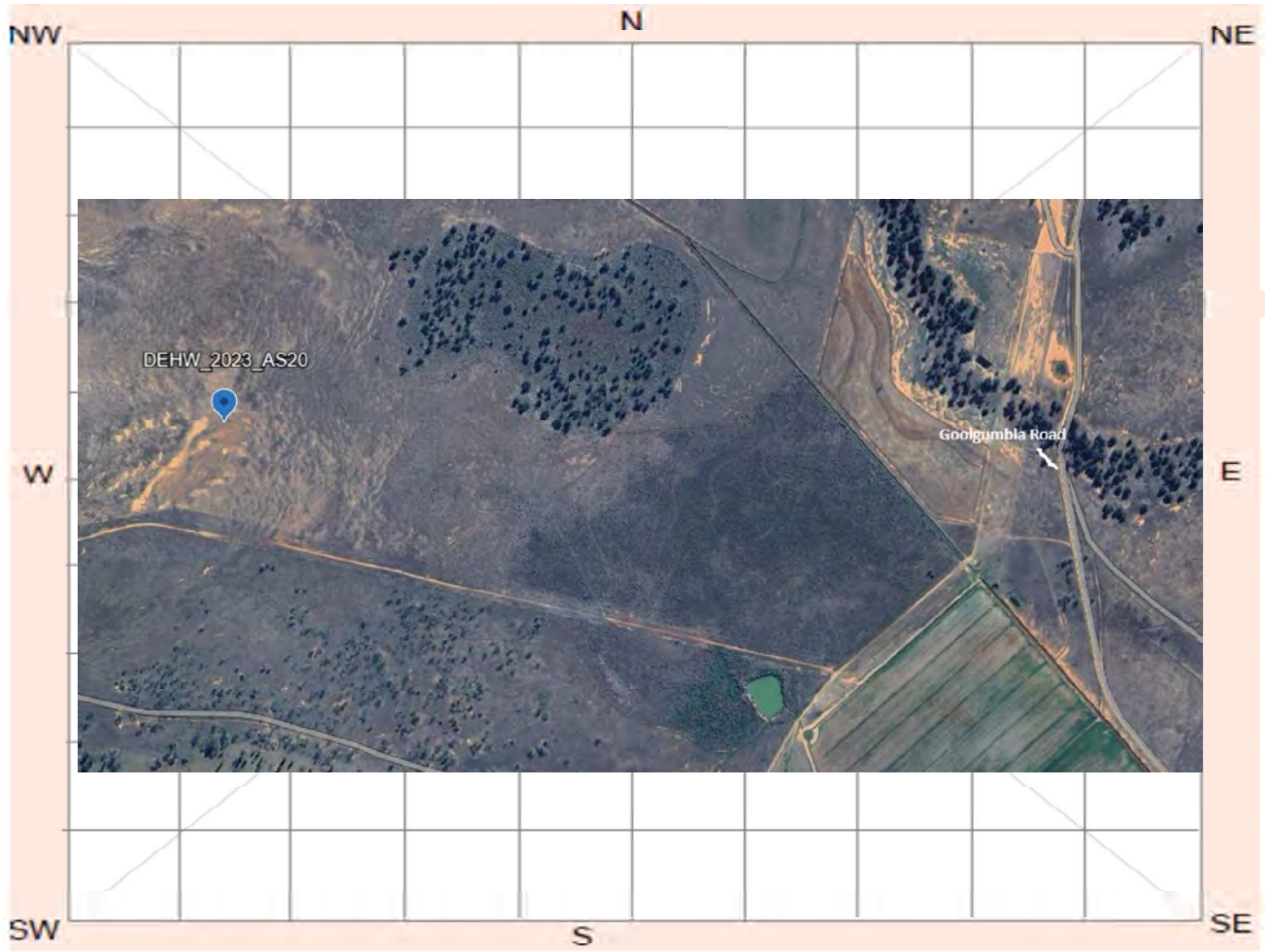
Land Form Unit: Vegetation:

Distance to Water (m): Primary Report:

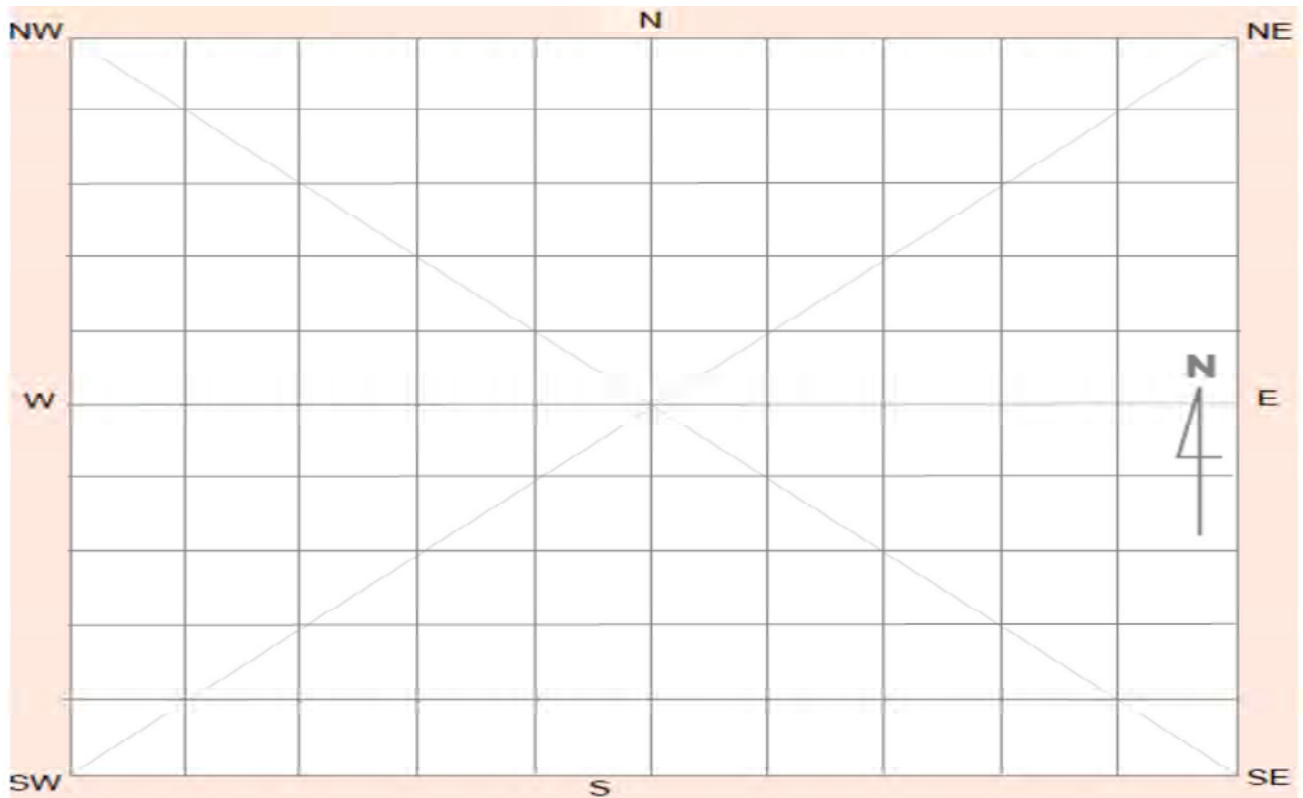
How to get to the site:

Other site information:

Site location map



Site plan



Site contents information

open/closed site:

Site condition:

Features:

Number of features Length of feature(s) extent (m) Width of feature (s) extent (m)

1.

Feature condition:

Description:

One tentative quartz flake and silcrete flake (n=1) identified on scald exposure.

Scarred Trees			
Scar Depth (cm)	Regrowth (cm)	Scar shape	Tree Species
<input type="text"/>	<input type="text"/>	<input type="text"/>	<input type="text"/>

Features:

Number of features Length of feature(s) extent (m) Width of feature (s) extent (m)

2.

Feature condition:

Description:

Scarred Trees			
Scar Depth (cm)	Regrowth (cm)	Scar shape	Tree Species
<input type="text"/>	<input type="text"/>	<input type="text"/>	<input type="text"/>

Features:

Number of features Length of feature(s) extent (m) Width of feature (s) extent (m)

3.

Feature condition:

Description:

Scarred Trees			
Scar Depth (cm)	Regrowth (cm)	Scar shape	Tree Species
<input type="text"/>	<input type="text"/>	<input type="text"/>	<input type="text"/>

Features:

Number of features Length of feature(s) extent (m) Width of feature (s) extent (m)

4.

Feature condition:

Description:

Scarred Trees			
Scar Depth (cm)	Regrowth (cm)	Scar shape	Tree Species
<input type="text"/>	<input type="text"/>	<input type="text"/>	<input type="text"/>

Features:

Number of features Length of feature(s) extent (m) Width of feature (s) extent (m)

5.

Feature condition:

Description:

Scarred Trees			
Scar Depth (cm)	Regrowth (cm)	Scar shape	Tree Species
<input type="text"/>	<input type="text"/>	<input type="text"/>	<input type="text"/>

Site photographs




Description: Detailed close up of tentative quartz flake.



Description: Site location and condition of surrounding landscape. View south.



Description:



Description:

Site restrictions

Do you want to Restrict this site?:

Restriction type: Gender N/A General Location

Why is this site restricted?:

Further information contact

Title	Surname	First name
Ms.	O'Brien-Poude	Phillipa
Organisation:	EMM Consulting	
Address:	Ground floor, 20 Chandos Street, St Leonards NSW 2065	
Phone:	0249074881	E-mail: pobrienpoude@emmconsulting.com.au

Site interpretation and community statement

AHIMS site ID:

Date recorded:

Site Location Information

Site name:

Easting: **Northing:** **Coordinates must be in GDA94 (MGA)**

Horizontal Accuracy (m):

Zone:

Recorder Information

(The person responsible for the completion and submission of this form)

Title	Surname	First name
<input type="text" value="Ms."/>	<input type="text" value="OBrienPounde"/>	<input type="text" value="Phillipa"/>

Organisation:

Address:

Phone: **E-mail:**

Site Context Information

Land Form Pattern: **Land Use:**

Land Form Unit: **Vegetation:**

Distance to Water (m): **Primary Report:**

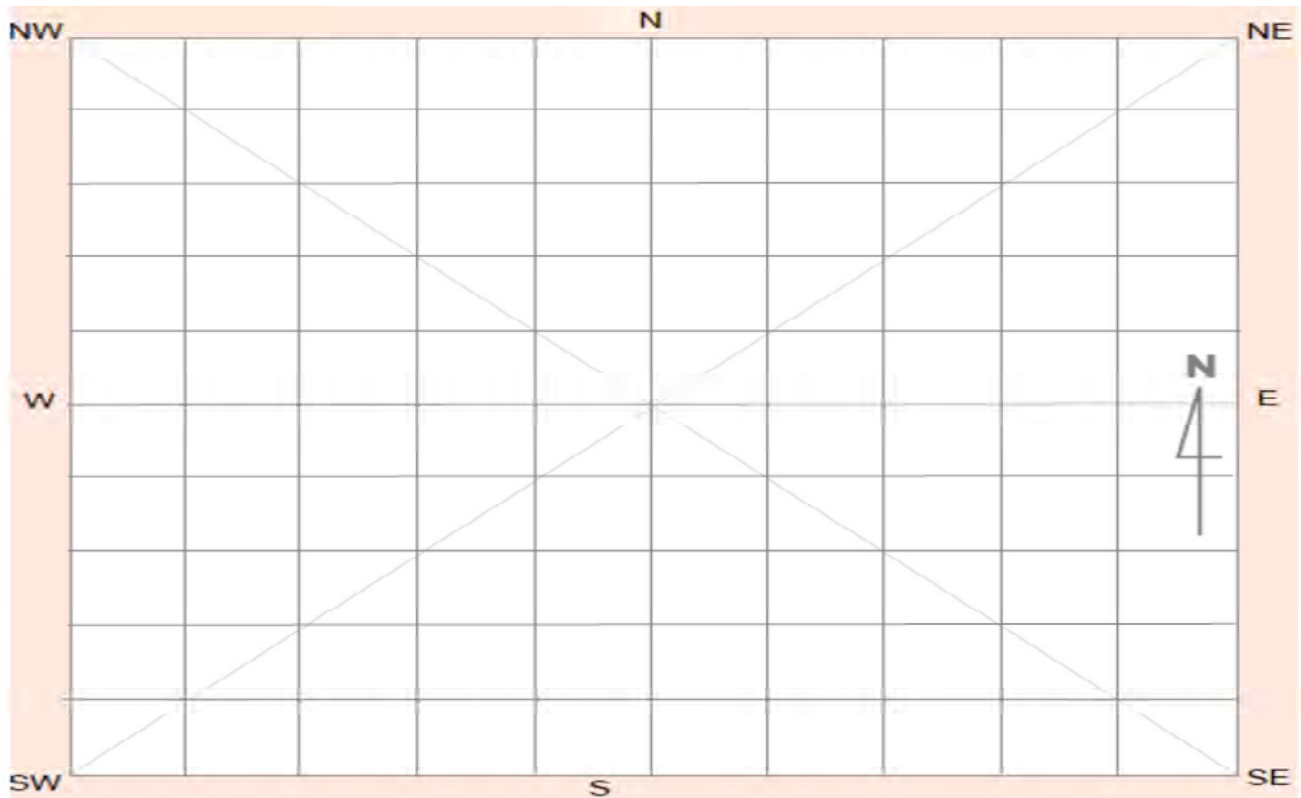
How to get to the site:

Other site information:

Site location map



Site plan



Site contents information

open/closed site:

Site condition:

Features:

Number of features Length of feature(s) extent (m) Width of feature (s) extent (m)

1.

Feature condition:

Description:

Quartz flakes (n=4), one silcrete flake (n=1) identified on scald exposure.

Scarred Trees			
Scar Depth (cm)	Regrowth (cm)	Scar shape	Tree Species
<input type="text"/>	<input type="text"/>	<input type="text"/>	<input type="text"/>

Features:

Number of features Length of feature(s) extent (m) Width of feature (s) extent (m)

2.

Feature condition:

Description:

Scarred Trees			
Scar Depth (cm)	Regrowth (cm)	Scar shape	Tree Species
<input type="text"/>	<input type="text"/>	<input type="text"/>	<input type="text"/>

Features:

Number of features Length of feature(s) extent (m) Width of feature (s) extent (m)

3.

Feature condition:

Description:

Scarred Trees			
Scar Depth (cm)	Regrowth (cm)	Scar shape	Tree Species
<input type="text"/>	<input type="text"/>	<input type="text"/>	<input type="text"/>

Features:

4.

Number of features Length of feature(s) extent (m) Width of feature (s) extent (m)

Feature condition:

Description:

Scarred Trees			
Scar Depth (cm)	Regrowth (cm)	Scar shape	Tree Species
<input type="text"/>	<input type="text"/>	<input type="text"/>	<input type="text"/>

Features:

5.

Number of features Length of feature(s) extent (m) Width of feature (s) extent (m)

Feature condition:

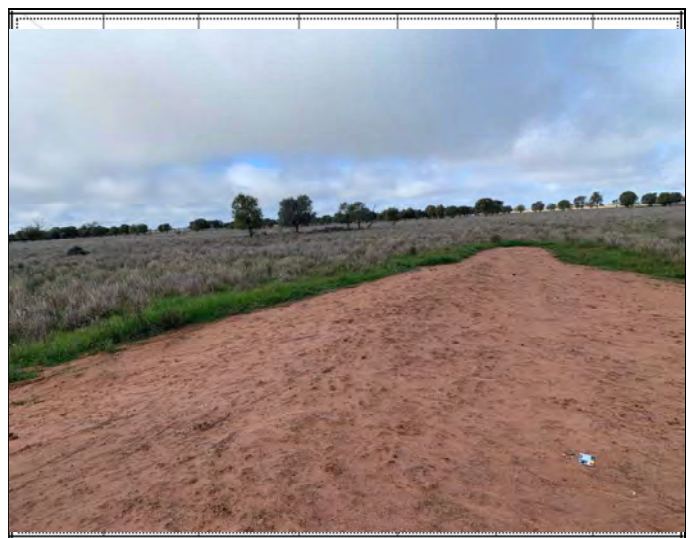
Description:

Scarred Trees			
Scar Depth (cm)	Regrowth (cm)	Scar shape	Tree Species
<input type="text"/>	<input type="text"/>	<input type="text"/>	<input type="text"/>

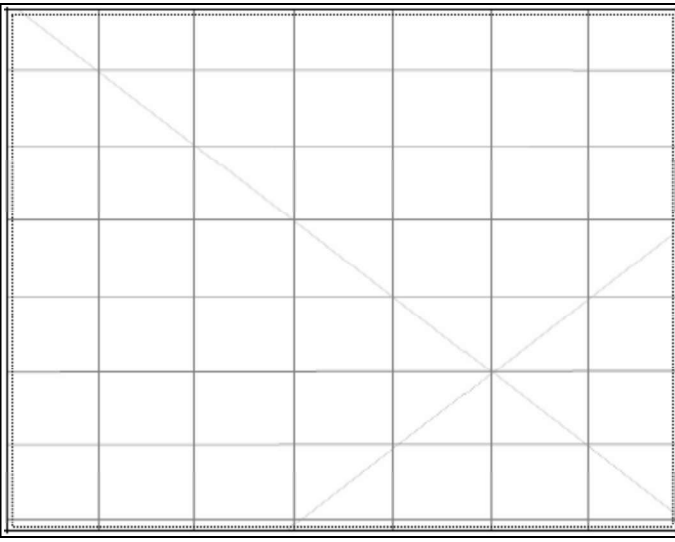
Site photographs




Description: Detailed close up of quartz and silcrete flakes.



Description: Location of flakes and condition of surrounding landscape. View south-east.



Description:



Description:

Site restrictions

Do you want to
Restrict this site?:

Restriction type: Gender N/A General Location

Why is this site restricted?:

Further information contact

Title	Surname	First name
<input type="text" value="Ms."/>	<input type="text" value="O'Brien-Pounde"/>	<input type="text" value="Phillipa"/>
Organisation: <input type="text" value="EMM Consulting"/>		
Address: <input type="text" value="Ground floor, 20 Chandos Street, St Leonards NSW 2065"/>		
Phone: <input type="text" value="0249074881"/>	E-mail: <input type="text" value="pobrienpounde@emmconsulting.com.au"/>	

Site interpretation and community statement

AHIMS site ID:

Date recorded:

Site Location Information

Site name:

Easting: Northing: Coordinates must be in GDA94 (MGA)

Horizontal Accuracy (m):

Zone:

Recorder Information

(The person responsible for the completion and submission of this form)

Title	Surname	First name
<input type="text" value="Ms."/>	<input type="text" value="OBrienPounde"/>	<input type="text" value="Phillipa"/>

Organisation:

Address:

Phone: E-mail:

Site Context Information

Land Form Pattern: Land Use:

Land Form Unit: Vegetation:

Distance to Water (m): Primary Report:

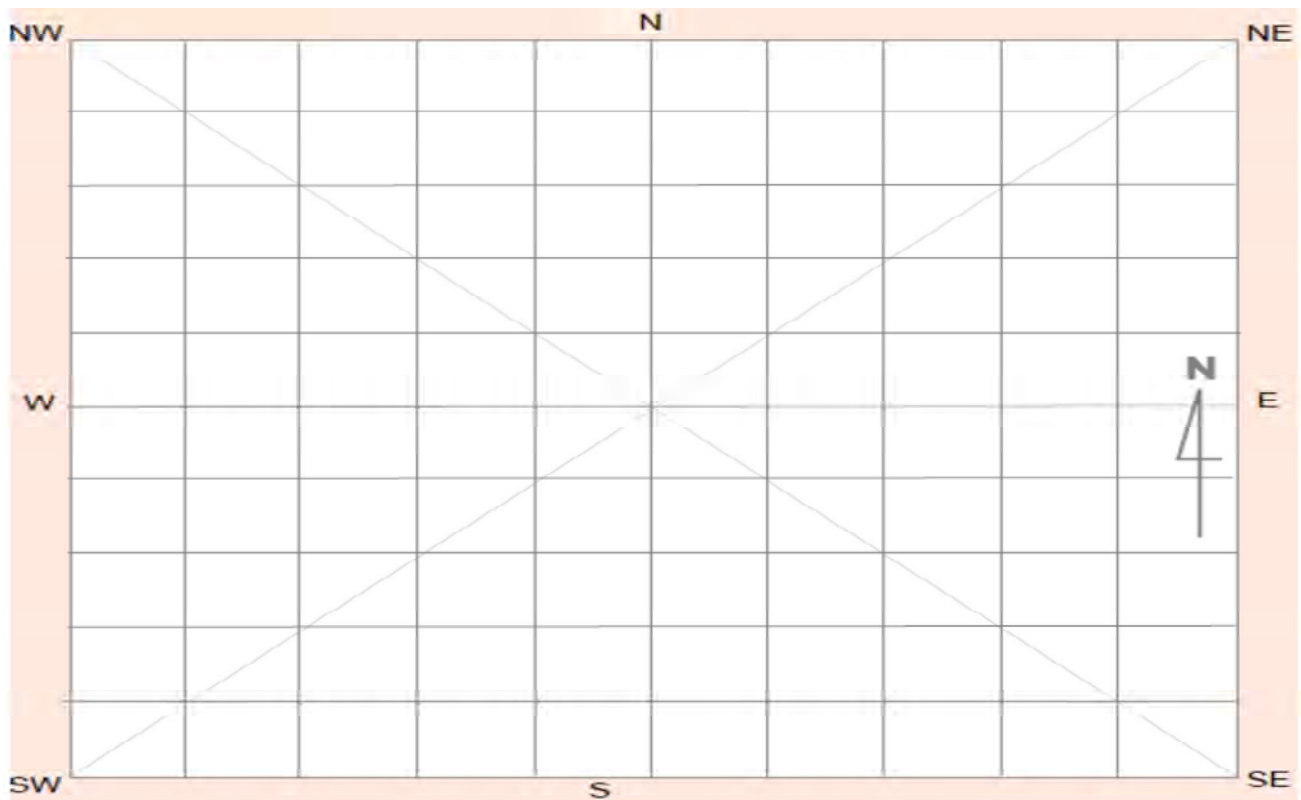
How to get to the site:

Other site information:

Site location map



Site plan



Site contents information

open/closed site:

Site condition:

Features:

Number of features Length of feature(s) extent (m) Width of feature (s) extent (m)

1.

Feature condition:

Description:

Two tentative quartz flakes (n=2) identified on scald exposure.

Scarred Trees			
Scar Depth (cm)	Regrowth (cm)	Scar shape	Tree Species
<input type="text"/>	<input type="text"/>	<input type="text"/>	<input type="text"/>

Features:

Number of features Length of feature(s) extent (m) Width of feature (s) extent (m)

2.

Feature condition:

Description:

Scarred Trees			
Scar Depth (cm)	Regrowth (cm)	Scar shape	Tree Species
<input type="text"/>	<input type="text"/>	<input type="text"/>	<input type="text"/>

Features:

Number of features Length of feature(s) extent (m) Width of feature (s) extent (m)

3.

Feature condition:

Description:

Scarred Trees			
Scar Depth (cm)	Regrowth (cm)	Scar shape	Tree Species
<input type="text"/>	<input type="text"/>	<input type="text"/>	<input type="text"/>

Features:

4.

Number of features Length of feature(s) extent (m) Width of feature (s) extent (m)

Feature condition:

Description:

Scarred Trees			
Scar Depth (cm)	Regrowth (cm)	Scar shape	Tree Species
<input type="text"/>	<input type="text"/>	<input type="text"/>	<input type="text"/>

Features:

5.

Number of features Length of feature(s) extent (m) Width of feature (s) extent (m)

Feature condition:

Description:

Scarred Trees			
Scar Depth (cm)	Regrowth (cm)	Scar shape	Tree Species
<input type="text"/>	<input type="text"/>	<input type="text"/>	<input type="text"/>

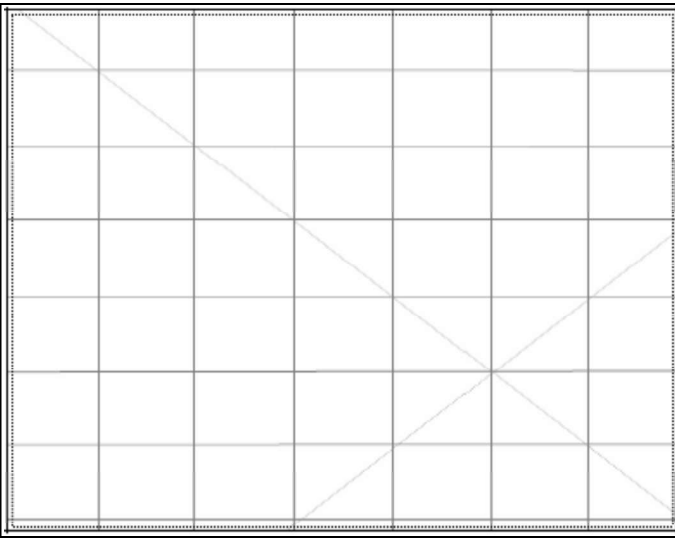
Site photographs




Description:



Description:



Description:



Description:

Site restrictions

Do you want to
Restrict this site?:

Restriction type: Gender General Location
N/A

Why is this site restricted?:

Further information contact

Title **Surname** **First name**

Organisation:

Address:

Phone: **E-mail:**

Site interpretation and community statement

AHIMS site ID:

Date recorded:

Site Location Information

Site name:

Easting: Northing: Coordinates must be in GDA94 (MGA)

Horizontal Accuracy (m):

Zone:

Recorder Information

(The person responsible for the completion and submission of this form)

Title	Surname	First name
<input type="text" value="Ms."/>	<input type="text" value="OBrienPounde"/>	<input type="text" value="Phillipa"/>

Organisation:

Address:

Phone: E-mail:

Site Context Information

Land Form Pattern: Land Use:

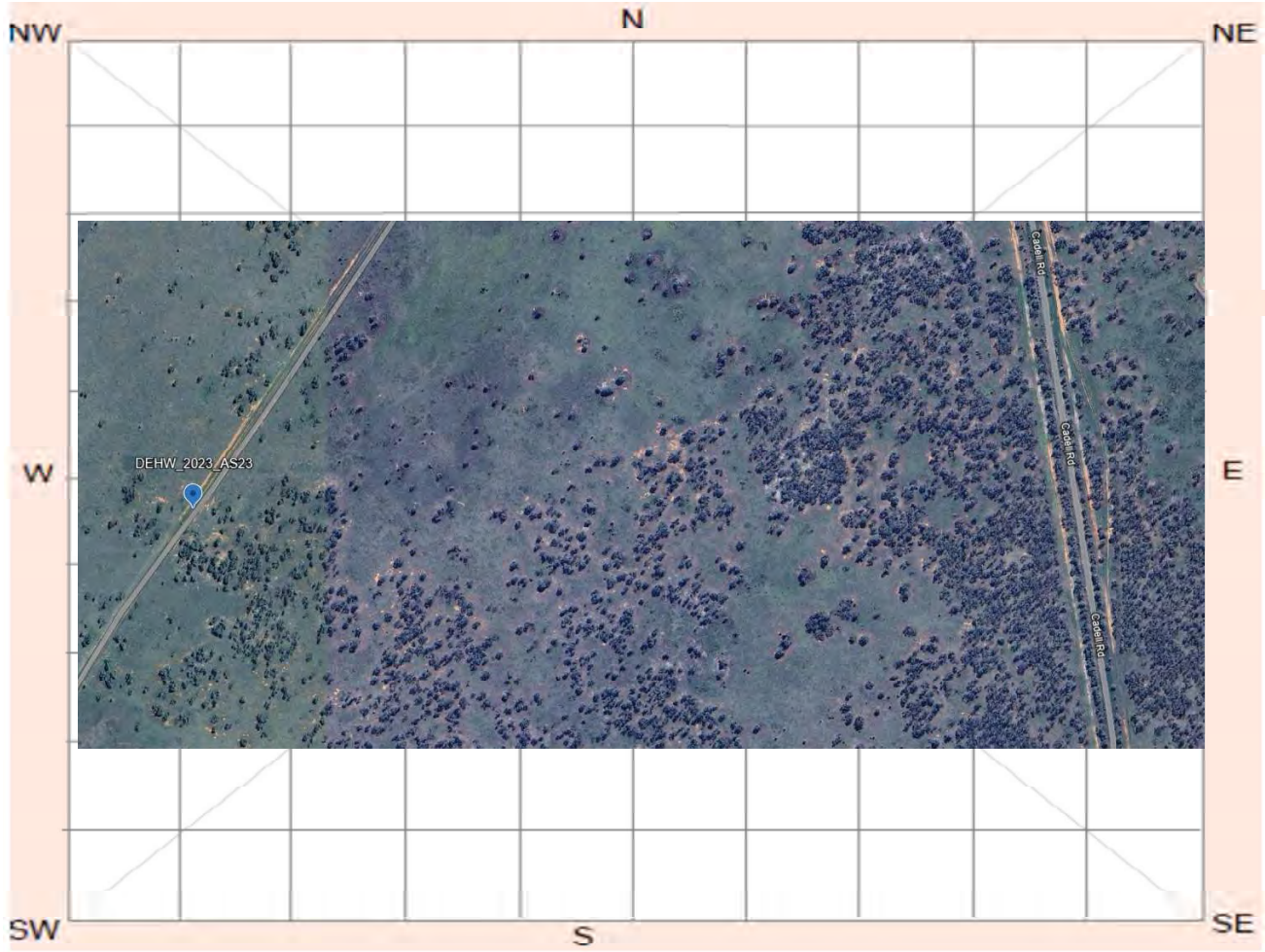
Land Form Unit: Vegetation:

Distance to Water (m): Primary Report:

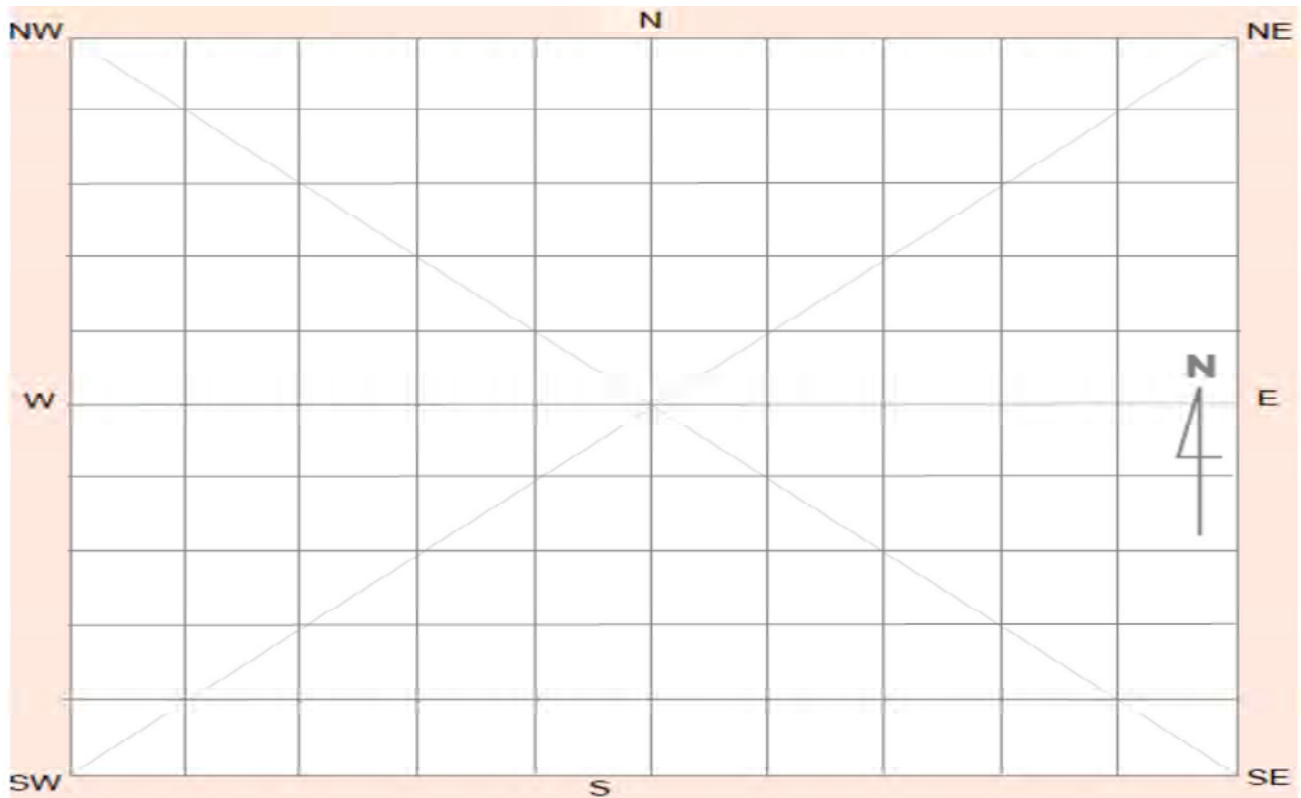
How to get to the site:

Other site information:

Site location map



Site plan



Site contents information

open/closed site:

Site condition:

Features:

Number of features Length of feature(s) extent (m) Width of feature (s) extent (m)

1.

Feature condition:

Scarred Trees			
Scar Depth (cm)	Regrowth (cm)	Scar shape	Tree Species
<input type="text"/>	<input type="text"/>	<input type="text"/>	<input type="text"/>

Description:

One silcrete core with coretex (n=1) with two quartz (n=2) flakes identified on vehicle track next to canal.

Features:

Number of features Length of feature(s) extent (m) Width of feature (s) extent (m)

2.

Feature condition:

Scarred Trees			
Scar Depth (cm)	Regrowth (cm)	Scar shape	Tree Species
<input type="text"/>	<input type="text"/>	<input type="text"/>	<input type="text"/>

Description:

Features:

Number of features Length of feature(s) extent (m) Width of feature (s) extent (m)

3.

Feature condition:

Scarred Trees			
Scar Depth (cm)	Regrowth (cm)	Scar shape	Tree Species
<input type="text"/>	<input type="text"/>	<input type="text"/>	<input type="text"/>

Description:

Features:

4.

Number of features Length of feature(s) extent (m) Width of feature (s) extent (m)

Feature condition:

Description:

Scarred Trees			
Scar Depth (cm)	Regrowth (cm)	Scar shape	Tree Species
<input type="text"/>	<input type="text"/>	<input type="text"/>	<input type="text"/>

Features:

5.

Number of features Length of feature(s) extent (m) Width of feature (s) extent (m)

Feature condition:

Description:

Scarred Trees			
Scar Depth (cm)	Regrowth (cm)	Scar shape	Tree Species
<input type="text"/>	<input type="text"/>	<input type="text"/>	<input type="text"/>

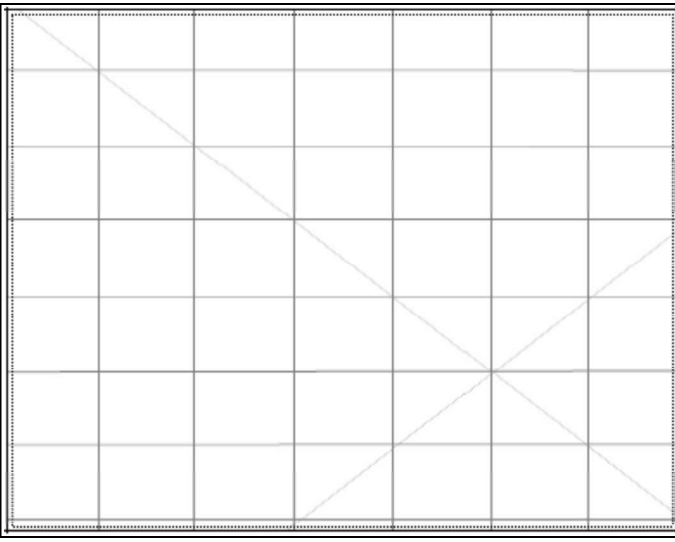
Site photographs




Description:



Description:



Description:



Description:

Site restrictions

Do you want to
Restrict this site?:

Restriction type: Gender General Location
N/A

Why is this site restricted?:

Further information contact

Title	Surname	First name
<input type="text" value="Ms."/>	<input type="text" value="O'Brien-Poude"/>	<input type="text" value="Phillipa"/>
Organisation: <input type="text" value="EMM Consulting"/>		
Address: <input type="text" value="Ground floor, 20 Chandos Street, St Leonards NSW 2065"/>		
Phone: <input type="text" value="0249074881"/>	E-mail: <input type="text" value="pobrienpoude@emmconsulting.com.au"/>	

Site interpretation and community statement

AHIMS site ID:

Date recorded:

Site Location Information

Site name:

Easting: Northing: Coordinates must be in GDA94 (MGA)

Horizontal Accuracy (m):

Zone:

Recorder Information

(The person responsible for the completion and submission of this form)

Title	Surname	First name
<input type="text" value="Ms."/>	<input type="text" value="OBrienPounde"/>	<input type="text" value="Phillipa"/>

Organisation:

Address:

Phone: E-mail:

Site Context Information

Land Form Pattern: Land Use:

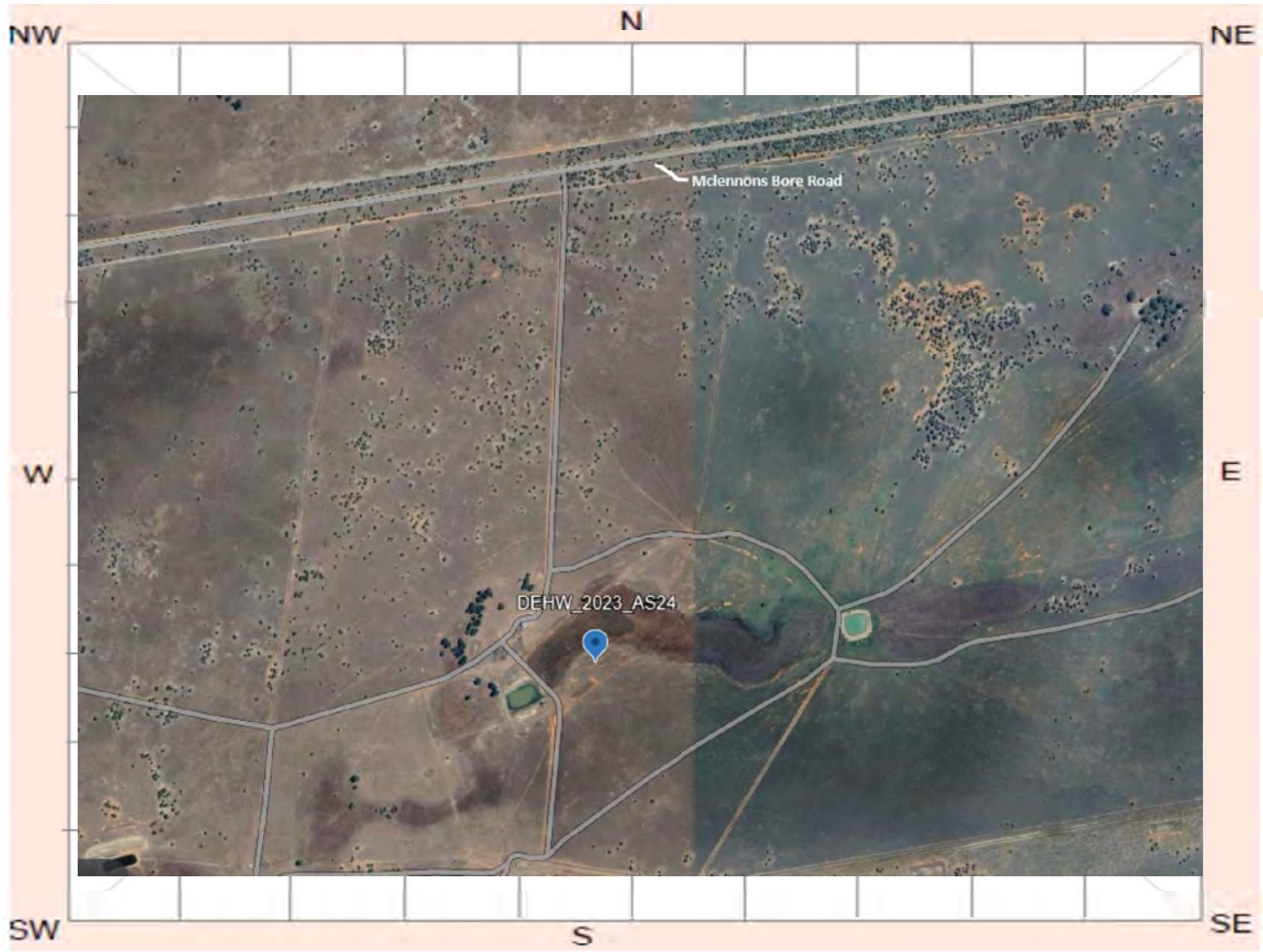
Land Form Unit: Vegetation:

Distance to Water (m): Primary Report:

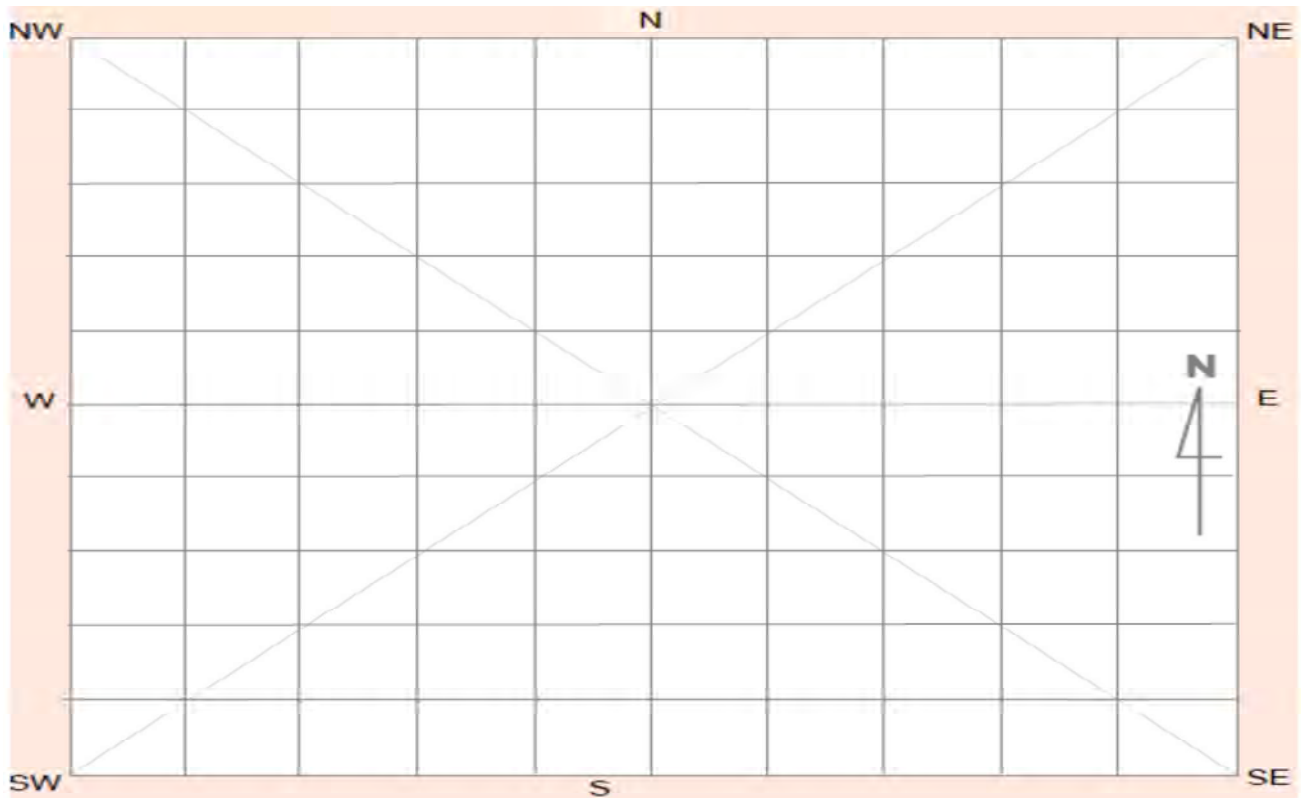
How to get to the site:

Other site information:

Site location map



Site plan



Site contents information

open/closed site:

Site condition:

Features:

Number of features	Length of feature(s) extent (m)	Width of feature (s) extent (m)
--------------------	---------------------------------	---------------------------------

1.	<input type="text" value="Artefact"/>	<input type="text" value="24"/>	<input type="text" value="320"/>	<input type="text" value="110"/>
----	---------------------------------------	---------------------------------	----------------------------------	----------------------------------

Feature condition:

Scarred Trees			
Scar Depth (cm)	Regrowth (cm)	Scar shape	Tree Species
<input type="text"/>	<input type="text"/>	<input type="text"/>	<input type="text"/>

Description:

Ten definite flake artefacts identified comprising four silcrete, two chert, two quartz, a crystal quartz flake and a basalt flake. Several potential quartz flakes (n=14) and tentative flakes were identified, with one quartz flake located on a scald exposure in proximity to an ephemeral watercourse, and two tentative grinding stones. A potential anvil and grinding stone was also identified.

Features:

Number of features	Length of feature(s) extent (m)	Width of feature (s) extent (m)
--------------------	---------------------------------	---------------------------------

2.	<input type="text"/>	<input type="text"/>	<input type="text"/>	<input type="text"/>
----	----------------------	----------------------	----------------------	----------------------

Feature condition:

Scarred Trees			
Scar Depth (cm)	Regrowth (cm)	Scar shape	Tree Species
<input type="text"/>	<input type="text"/>	<input type="text"/>	<input type="text"/>

Description:

Features:

Number of features	Length of feature(s) extent (m)	Width of feature (s) extent (m)
--------------------	---------------------------------	---------------------------------

3.	<input type="text"/>	<input type="text"/>	<input type="text"/>	<input type="text"/>
----	----------------------	----------------------	----------------------	----------------------

Feature condition:

Scarred Trees			
Scar Depth (cm)	Regrowth (cm)	Scar shape	Tree Species
<input type="text"/>	<input type="text"/>	<input type="text"/>	<input type="text"/>

Description:

Features:

Number of features Length of feature(s) extent (m) Width of feature (s) extent (m)

4.

Feature condition:

Description:

Scarred Trees			
Scar Depth (cm)	Regrowth (cm)	Scar shape	Tree Species
<input type="text"/>	<input type="text"/>	<input type="text"/>	<input type="text"/>

Features:

Number of features Length of feature(s) extent (m) Width of feature (s) extent (m)

5.

Feature condition:

Description:

Scarred Trees			
Scar Depth (cm)	Regrowth (cm)	Scar shape	Tree Species
<input type="text"/>	<input type="text"/>	<input type="text"/>	<input type="text"/>

Site photographs




Description: Detailed close up of silcrete and quartz flakes.



Description: Location of flakes and condition of surrounding landscape. View north-east.



Description: Detailed close up of quartz flakes.



Description:

Site restrictions

Do you want to Restrict this site?:

Restriction type: Gender N/A General Location

Why is this site restricted?:

Further information contact

Title	Surname	First name
Ms.	O'Brien-Poude	Phillipa
Organisation:	EMM Consulting	
Address:	Ground floor, 20 Chandos Street, St Leonards NSW 2065	
Phone:	0249074881	E-mail: pobrienpoude@emmconsulting.com.au

Site interpretation and community statement

AHIMS site ID:

Date recorded:

Site Location Information

Site name:

Easting: **Northing:** **Coordinates must be in GDA94 (MGA)**

Horizontal Accuracy (m):

Zone:

Recorder Information

(The person responsible for the completion and submission of this form)

Title	Surname	First name
<input type="text" value="Ms."/>	<input type="text" value="OBrienPounde"/>	<input type="text" value="Phillipa"/>

Organisation:

Address:

Phone: **E-mail:**

Site Context Information

Land Form Pattern: **Land Use:**


Land Form Unit: **Vegetation:**

Distance to Water (m): **Primary Report:**

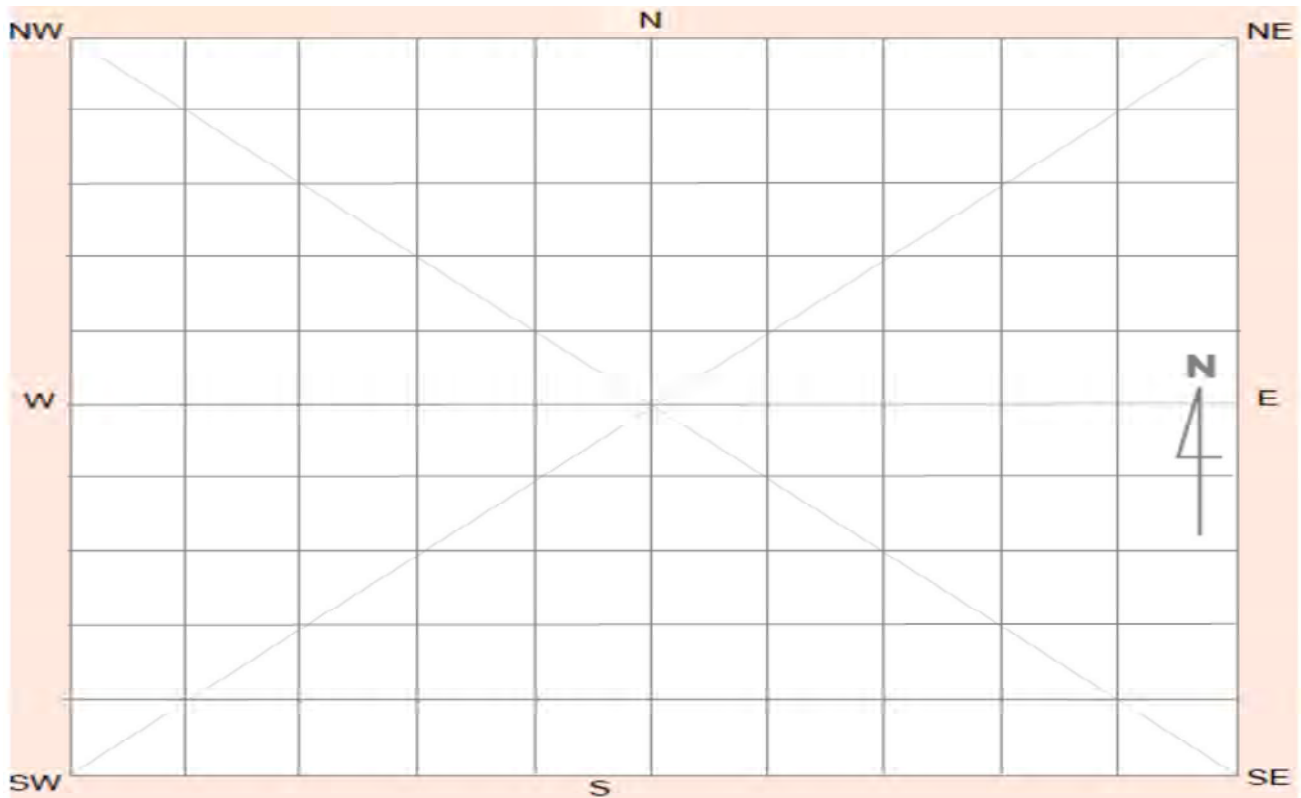
How to get to the site:

Other site information:

Site location map



Site plan



Site contents information

open/closed site:

Site condition:

Features:

Number of features	Length of feature(s) extent (m)	Width of feature (s) extent (m)
2	70	60

Scarred Trees			
Scar Depth (cm)	Regrowth (cm)	Scar shape	Tree Species
<input type="text"/>	<input type="text"/>	<input type="text"/>	<input type="text"/>

1.

Feature condition:

Description:

Quartz flake (n=1) and silcrete flake (n=1) located on erosion exposure on the eastern side of gilgai.

Features:

Number of features	Length of feature(s) extent (m)	Width of feature (s) extent (m)
<input type="text"/>	<input type="text"/>	<input type="text"/>

Scarred Trees			
Scar Depth (cm)	Regrowth (cm)	Scar shape	Tree Species
<input type="text"/>	<input type="text"/>	<input type="text"/>	<input type="text"/>

2.

Feature condition:

Description:

Features:

Number of features	Length of feature(s) extent (m)	Width of feature (s) extent (m)
<input type="text"/>	<input type="text"/>	<input type="text"/>

Scarred Trees			
Scar Depth (cm)	Regrowth (cm)	Scar shape	Tree Species
<input type="text"/>	<input type="text"/>	<input type="text"/>	<input type="text"/>

3.

Feature condition:

Description:

Features:

Number of features Length of feature(s) extent (m) Width of feature (s) extent (m)

4.

Feature condition:

Description:

Scarred Trees			
Scar Depth (cm)	Regrowth (cm)	Scar shape	Tree Species
<input type="text"/>	<input type="text"/>	<input type="text"/>	<input type="text"/>

Features:

Number of features Length of feature(s) extent (m) Width of feature (s) extent (m)


5.

Feature condition:

Description:

Scarred Trees			
Scar Depth (cm)	Regrowth (cm)	Scar shape	Tree Species
<input type="text"/>	<input type="text"/>	<input type="text"/>	<input type="text"/>

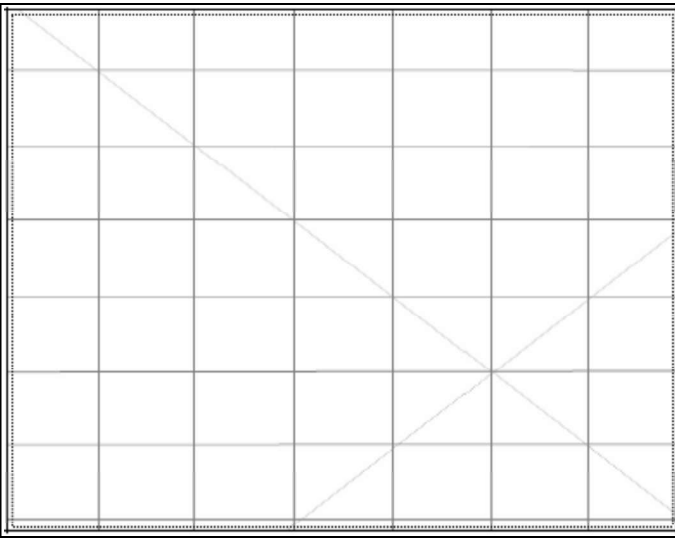
Site photographs




Description: Detailed close up of silcrete and quartz flake.



Description: Site location and condition of surrounding landscape. View north-east.



Description:



Description:

Site restrictions

Do you want to
Restrict this site?:

Restriction type: Gender General Location
N/A

Why is this site restricted?:

Further information contact

Title	Surname	First name
<input type="text" value="Ms."/>	<input type="text" value="O'Brien-Poude"/>	<input type="text" value="Phillipa"/>
Organisation: <input type="text" value="EMM Consulting"/>		
Address: <input type="text" value="Ground floor, 20 Chandos Street, St Leonards NSW 2065"/>		
Phone: <input type="text" value="0249074881"/>	E-mail: <input type="text" value="pobrienpoude@emmconsulting.com.au"/>	

Site interpretation and community statement

AHIMS site ID:

Date recorded:

Site Location Information

Site name:

Easting: Northing: Coordinates must be in GDA94 (MGA)

Horizontal Accuracy (m):

Zone:

Recorder Information

(The person responsible for the completion and submission of this form)

Title	Surname	First name
<input type="text" value="Ms."/>	<input type="text" value="OBrienPounde"/>	<input type="text" value="Phillipa"/>

Organisation:

Address:

Phone: E-mail:

Site Context Information

Land Form Pattern: Land Use:

Land Form Unit: Vegetation:

Distance to Water (m): Primary Report:

How to get to the site:

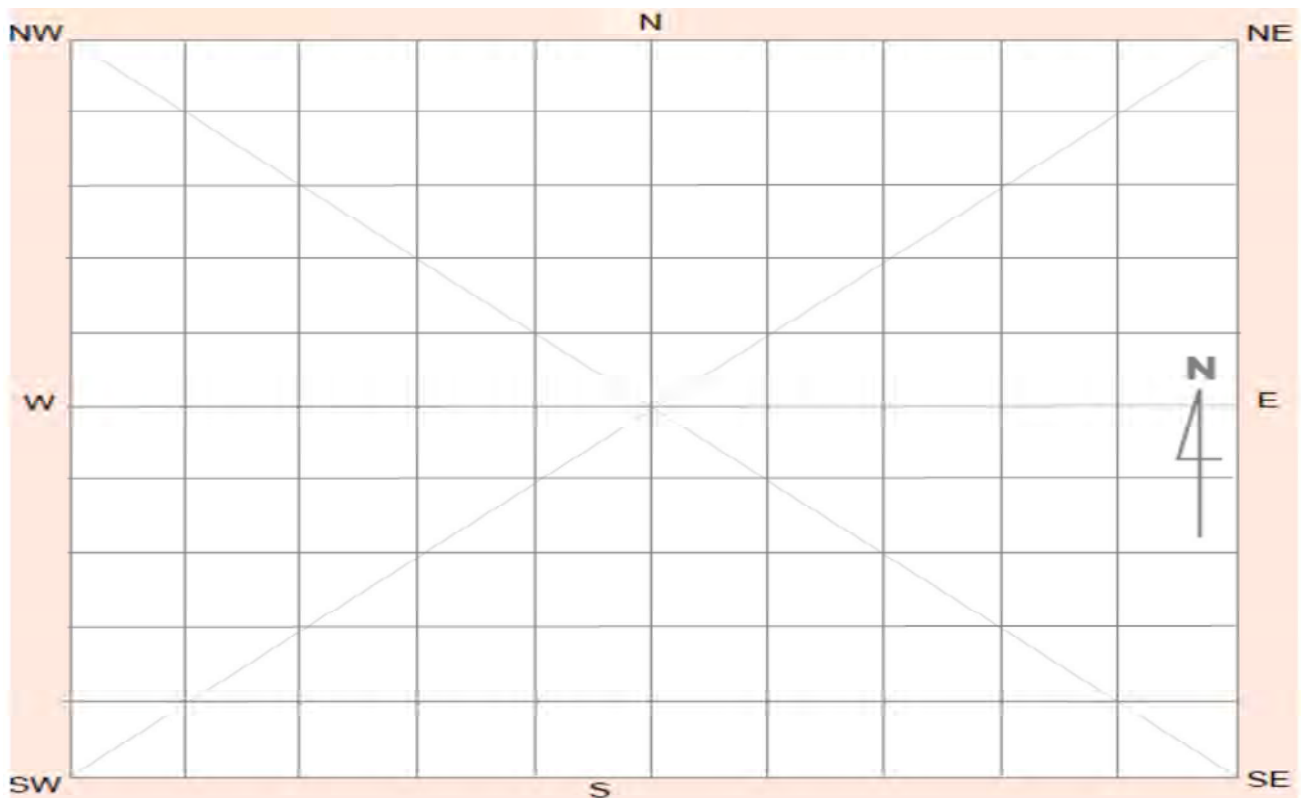
Other site information:

-

Site location map



Site plan



Site contents information

open/closed site:

Site condition:

Features:

Number of features Length of feature(s) extent (m) Width of feature (s) extent (m)

1.

Feature condition:

Scarred Trees			
Scar Depth (cm)	Regrowth (cm)	Scar shape	Tree Species
<input type="text"/>	<input type="text"/>	<input type="text"/>	<input type="text"/>

Description:

Quartz flakes (n=2), silcrete flakes (n=5) with one showing signs of retouch. Three tentative quartzite flakes (n=3) and one (n=1) highly tentative grinding stone fragment.

Features:

Number of features Length of feature(s) extent (m) Width of feature (s) extent (m)

2.

Feature condition:

Scarred Trees			
Scar Depth (cm)	Regrowth (cm)	Scar shape	Tree Species
<input type="text"/>	<input type="text"/>	<input type="text"/>	<input type="text"/>

Description:

Features:

Number of features Length of feature(s) extent (m) Width of feature (s) extent (m)

3.

Feature condition:

Scarred Trees			
Scar Depth (cm)	Regrowth (cm)	Scar shape	Tree Species
<input type="text"/>	<input type="text"/>	<input type="text"/>	<input type="text"/>

Description:

Features:

Number of features Length of feature(s) extent (m) Width of feature (s) extent (m)

4.

Feature condition:

Description:

Scarred Trees			
Scar Depth (cm)	Regrowth (cm)	Scar shape	Tree Species
<input type="text"/>	<input type="text"/>	<input type="text"/>	<input type="text"/>

Features:

Number of features Length of feature(s) extent (m) Width of feature (s) extent (m)

5.

Feature condition:

Description:

Scarred Trees			
Scar Depth (cm)	Regrowth (cm)	Scar shape	Tree Species
<input type="text"/>	<input type="text"/>	<input type="text"/>	<input type="text"/>

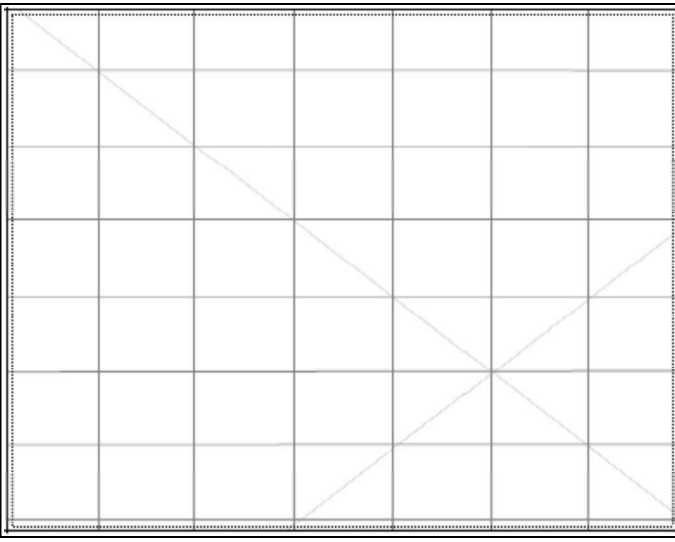
Site photographs




Description: Detailed close up of quartz flakes.



Description: Site location and condition of surrounding landscape. View north.



Description:



Description:

Site restrictions

Do you want to
Restrict this site?:

Restriction type: Gender General Location
N/A

Why is this site restricted?:

Further information contact

Title	Surname	First name
<input type="text" value="Ms."/>	<input type="text" value="O'Brien-Poude"/>	<input type="text" value="Phillipa"/>
Organisation: <input type="text" value="EMM Consulting"/>		
Address: <input type="text" value="Ground floor, 20 Chandos Street, St Leonards NSW 2065"/>		
Phone: <input type="text" value="0249074881"/>	E-mail: <input type="text" value="pobrienpoude@emmconsulting.com.au"/>	

Site interpretation and community statement

AHIMS site ID:

Date recorded:

Site Location Information

Site name:

Easting: Northing: Coordinates must be in GDA94 (MGA)

Horizontal Accuracy (m):

Zone:

Recorder Information

(The person responsible for the completion and submission of this form)

Title	Surname	First name
<input type="text" value="Ms."/>	<input type="text" value="OBrienPounde"/>	<input type="text" value="Phillipa"/>

Organisation:

Address:

Phone: E-mail:

Site Context Information

Land Form Pattern: Land Use:

Land Form Unit: Vegetation:

Distance to Water (m): Primary Report:

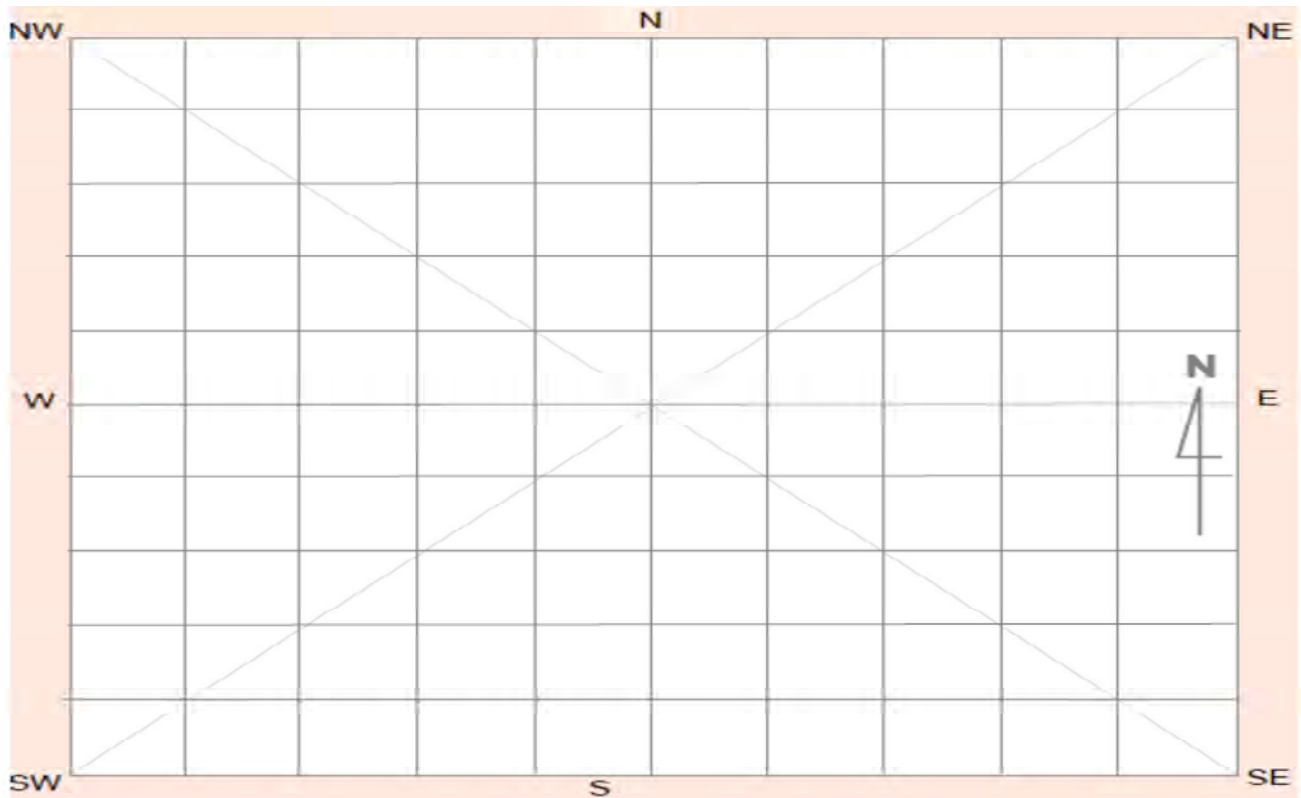
How to get to the site:

Other site information:

Site location map



Site plan



Site contents information

open/closed site:

Site condition:

Features:

Number of features	Length of feature(s) extent (m)	Width of feature (s) extent (m)
11	100	100

Scarred Trees			
Scar Depth (cm)	Regrowth (cm)	Scar shape	Tree Species
<input type="text"/>	<input type="text"/>	<input type="text"/>	<input type="text"/>

1.

Feature condition:

Description:

Artefact scatter comprising silcrete flakes (n=10) and an IMT/Volcanic flake (n=1), located in close proximity to an ephemeral 1st order watercourse situated on a scald exposure. Associated with PAD. The site is considered to be moderately disturbed as a result of farming and possible irrigation.

Features:

Number of features	Length of feature(s) extent (m)	Width of feature (s) extent (m)
<input type="text"/>	100	100

Scarred Trees			
Scar Depth (cm)	Regrowth (cm)	Scar shape	Tree Species
<input type="text"/>	<input type="text"/>	<input type="text"/>	<input type="text"/>

2.

Feature condition:

Description:

PAD identified, associated with artefact scatter comprising silcrete flakes (n=10) and an IMT/Volcanic flake (n=1), located in close proximity to an ephemeral 1st order watercourse situated on a scald exposure. The site is considered to be moderately disturbed as a result of farming and possible irrigation.

Features:

Number of features	Length of feature(s) extent (m)	Width of feature (s) extent (m)
<input type="text"/>	<input type="text"/>	<input type="text"/>

Scarred Trees			
Scar Depth (cm)	Regrowth (cm)	Scar shape	Tree Species
<input type="text"/>	<input type="text"/>	<input type="text"/>	<input type="text"/>

3.

Feature condition:

Description:

Features:

Number of features Length of feature(s) extent (m) Width of feature (s) extent (m)

4.

Feature condition:

Description:

Scarred Trees			
Scar Depth (cm)	Regrowth (cm)	Scar shape	Tree Species
<input type="text"/>	<input type="text"/>	<input type="text"/>	<input type="text"/>

Features:

Number of features Length of feature(s) extent (m) Width of feature (s) extent (m)

5.

Feature condition:

Description:

Scarred Trees			
Scar Depth (cm)	Regrowth (cm)	Scar shape	Tree Species
<input type="text"/>	<input type="text"/>	<input type="text"/>	<input type="text"/>

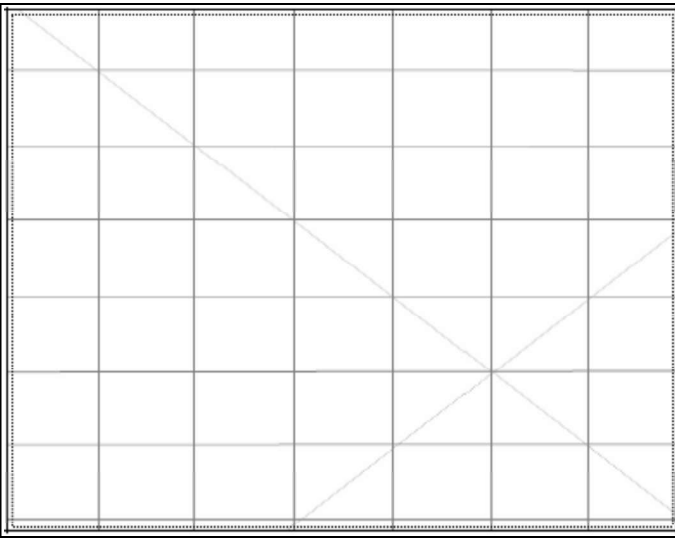
Site photographs




Description: Detailed close up of silcrete flakes and IMI/volcanic flake.



Description: Location of site and condition of surrounding landscape. View north.



Description:



Description:

Site restrictions

Do you want to
Restrict this site?:

Restriction type: Gender General Location
N/A

Why is this site restricted?:

Further information contact

Title	Surname	First name
<input type="text" value="Ms."/>	<input type="text" value="O'Brien-Poude"/>	<input type="text" value="Phillipa"/>
Organisation: <input type="text" value="EMM Consulting"/>		
Address: <input type="text" value="Ground floor, 20 Chandos Street, St Leonards NSW 2065"/>		
Phone: <input type="text" value="0249074881"/>	E-mail: <input type="text" value="pobrienpoude@emmconsulting.com.au"/>	

Site interpretation and community statement

AHIMS site ID:

Date recorded:

Site Location Information

Site name:

Easting: Northing: Coordinates must be in GDA94 (MGA)

Horizontal Accuracy (m):

Zone:

Recorder Information

(The person responsible for the completion and submission of this form)

Title	Surname	First name
<input type="text" value="Ms."/>	<input type="text" value="OBrienPounde"/>	<input type="text" value="Phillipa"/>

Organisation:

Address:

Phone: E-mail:

Site Context Information

Land Form Pattern: Land Use:

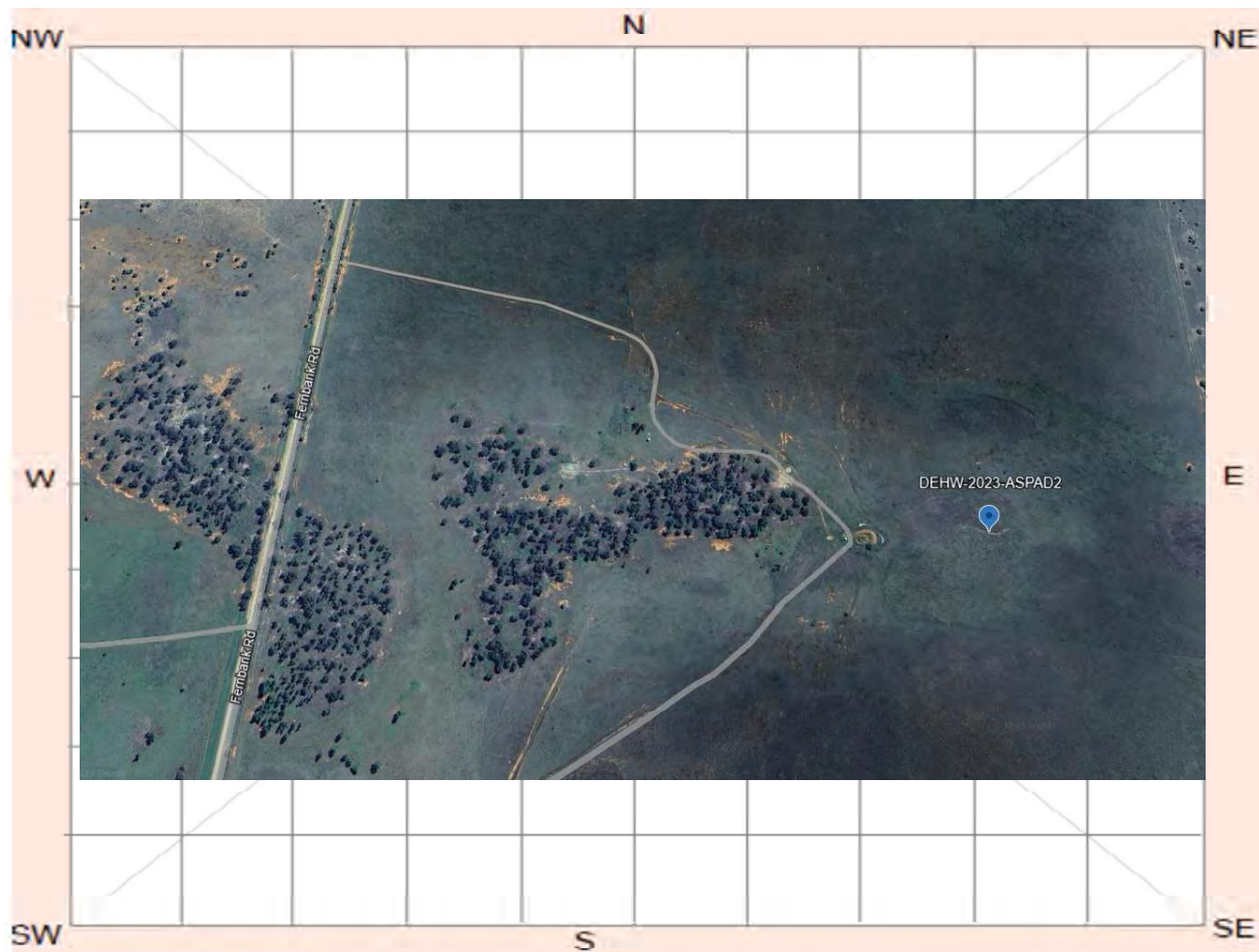
Land Form Unit: Vegetation:

Distance to Water (m): Primary Report:

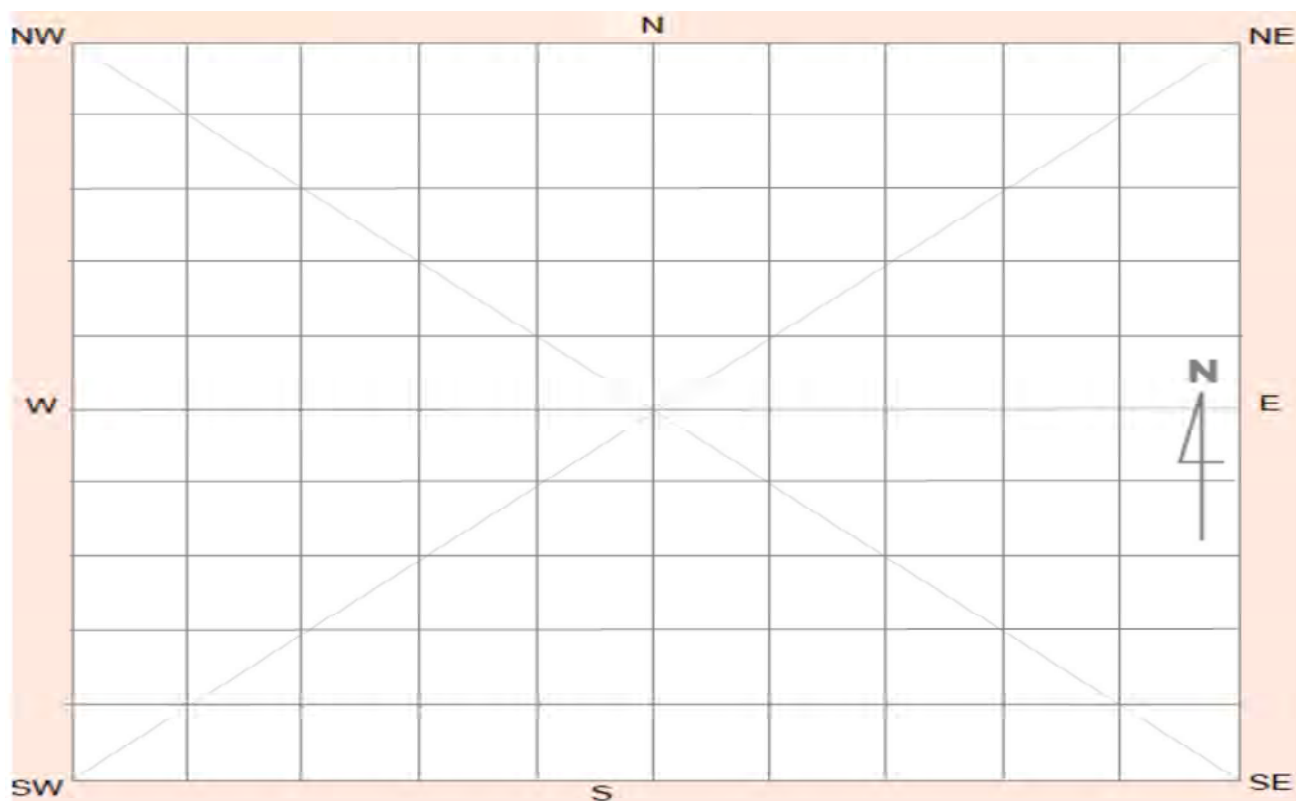
How to get to the site:

Other site information:

Site location map



Site plan



Site contents information

open/closed site:

Site condition:

Features:

	Number of features	Length of feature(s) extent (m)	Width of feature (s) extent (m)
1. <input type="text" value="Artefact"/>	<input type="text" value="26"/>	<input type="text" value="220"/>	<input type="text" value="115"/>

Feature condition:

Scarred Trees			
Scar Depth (cm)	Regrowth (cm)	Scar shape	Tree Species
<input type="text"/>	<input type="text"/>	<input type="text"/>	<input type="text"/>

Description:

Artefact scatter comprising silcrete flakes (n=18), quartz flakes (n=3) and a sandstone flake (n=1) exhibiting polished edges associated with PAD. Two possible grinding plate fragments (n=2) were identified with two tentative basalt flakes. Located on scald exposure.

Features:

	Number of features	Length of feature(s) extent (m)	Width of feature (s) extent (m)
2. <input type="text" value="Potential Archaeological Deposit"/>	<input type="text"/>	<input type="text" value="220"/>	<input type="text" value="115"/>

Feature condition:

Scarred Trees			
Scar Depth (cm)	Regrowth (cm)	Scar shape	Tree Species
<input type="text"/>	<input type="text"/>	<input type="text"/>	<input type="text"/>

Description:

PAD identified, associated with Artefact scatter comprising silcrete flakes (n=18), quartz flakes (n=3) and a sandstone flake (n=1) exhibiting polished edges. Two possible grinding plate fragments (n=2) were identified with two tentative basalt flakes. Located on scald exposure.

Features:

	Number of features	Length of feature(s) extent (m)	Width of feature (s) extent (m)
3. <input type="text"/>	<input type="text"/>	<input type="text"/>	<input type="text"/>

Feature condition:

Scarred Trees			
Scar Depth (cm)	Regrowth (cm)	Scar shape	Tree Species
<input type="text"/>	<input type="text"/>	<input type="text"/>	<input type="text"/>

Description:

Features:

Number of features Length of feature(s) extent (m) Width of feature (s) extent (m)

4.

Feature condition:

Description:

Scarred Trees			
Scar Depth (cm)	Regrowth (cm)	Scar shape	Tree Species
<input type="text"/>	<input type="text"/>	<input type="text"/>	<input type="text"/>

Features:

Number of features Length of feature(s) extent (m) Width of feature (s) extent (m)

5.

Feature condition:

Description:

Scarred Trees			
Scar Depth (cm)	Regrowth (cm)	Scar shape	Tree Species
<input type="text"/>	<input type="text"/>	<input type="text"/>	<input type="text"/>

Site photographs




Description: Detailed close up of silcrete and quartz flakes.



Description: Site location and condition of surrounding landscape. View north.



Description: Detailed close up of sandstone artefacts, tentative grinding plate and polished flake.



Description:

Site restrictions

Do you want to Restrict this site?:

Restriction type: Gender N/A General Location

Why is this site restricted?:

Further information contact

Title	Surname	First name
Ms.	O'Brien-Poude	Phillipa
Organisation:	EMM Consulting	
Address:	Ground floor, 20 Chandos Street, St Leonards NSW 2065	
Phone:	0249074881	E-mail: pobrienpoude@emmconsulting.com.au

Site interpretation and community statement

AHIMS site ID:

Date recorded:

Site Location Information

Site name:

Easting: Northing: Coordinates must be in GDA94 (MGA)

Horizontal Accuracy (m):

Zone:

Recorder Information

(The person responsible for the completion and submission of this form)

Title	Surname	First name
<input type="text" value="Ms."/>	<input type="text" value="OBrienPounde"/>	<input type="text" value="Phillipa"/>

Organisation:

Address:

Phone: E-mail:

Site Context Information

Land Form Pattern: Land Use:

Land Form Unit: Vegetation:

Distance to Water (m): Primary Report:

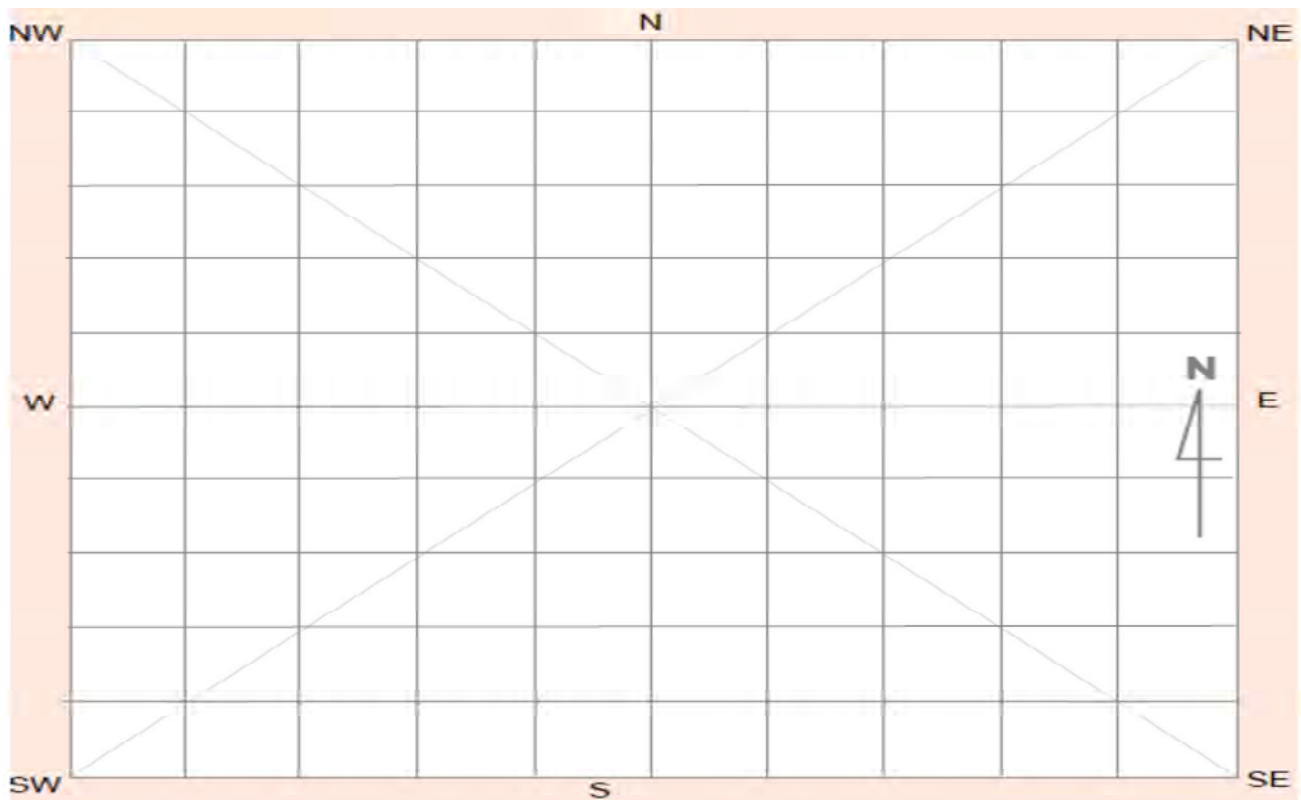
How to get to the site:

Other site information:

Site location map



Site plan



Site contents information

open/closed site:

Site condition:

Features:

Number of features Length of feature(s) extent (m) Width of feature (s) extent (m)

1.

Feature condition:

Scarred Trees			
Scar Depth (cm)	Regrowth (cm)	Scar shape	Tree Species
<input type="text"/>	<input type="text"/>	<input type="text"/>	<input type="text"/>

Description:

Artefact scatter comprising one quartz core (n=1), silcrete flakes (n=9) associated with PAD. Six of these comprised of poor quality red and yellow silcrete and one grey flake showing signs of Bondi retouch, and red quartzite flakes (n=2). Located on an access track.

Features:

Number of features Length of feature(s) extent (m) Width of feature (s) extent (m)

2. | |

Feature condition:

Scarred Trees			
Scar Depth (cm)	Regrowth (cm)	Scar shape	Tree Species
<input type="text"/>	<input type="text"/>	<input type="text"/>	<input type="text"/>

Description:

PAD identified, associated with artefact scatter comprising one quartz core (n=1), silcrete flakes (n=9), with six of these comprising poor quality red and yellow silcrete and one grey flake showing signs of Bondi retouch, and red quartzite flakes (n=2). Located on an access track.

Features:

Number of features Length of feature(s) extent (m) Width of feature (s) extent (m)

3. | | |

Feature condition:

Scarred Trees			
Scar Depth (cm)	Regrowth (cm)	Scar shape	Tree Species
<input type="text"/>	<input type="text"/>	<input type="text"/>	<input type="text"/>

Description:

Features:

4.

Number of features Length of feature(s) extent (m) Width of feature (s) extent (m)

Feature condition:

Description:

Scarred Trees			
Scar Depth (cm)	Regrowth (cm)	Scar shape	Tree Species
<input type="text"/>	<input type="text"/>	<input type="text"/>	<input type="text"/>

Features:

5.

Number of features Length of feature(s) extent (m) Width of feature (s) extent (m)

Feature condition:

Description:

Scarred Trees			
Scar Depth (cm)	Regrowth (cm)	Scar shape	Tree Species
<input type="text"/>	<input type="text"/>	<input type="text"/>	<input type="text"/>


Site photographs



Description: Detailed close up of silcrete and red quartzite flakes.



Description: Site location and condition of surrounding landscape.



Description:

Description:

Site restrictions

Do you want to Restrict this site?:

Restriction type: Gender N/A General Location

Why is this site restricted?:

Further information contact

Title	Surname	First name
Ms.	O'Brien-Poude	Phillipa
Organisation: EMM Consulting		
Address: Ground floor, 20 Chandos Street, St Leonards NSW 2065		
Phone: 0249074881	E-mail: pobrienpoude@emmconsulting.com.au	

Site interpretation and community statement

AHIMS site ID:

Date recorded:

Site Location Information

Site name:

Easting: Northing: Coordinates must be in GDA94 (MGA)

Horizontal Accuracy (m):

Zone:

Recorder Information

(The person responsible for the completion and submission of this form)

Title	Surname	First name
<input type="text" value="Ms."/>	<input type="text" value="OBrienPounde"/>	<input type="text" value="Phillipa"/>

Organisation:

Address:

Phone: E-mail:

Site Context Information

Land Form Pattern: Land Use:

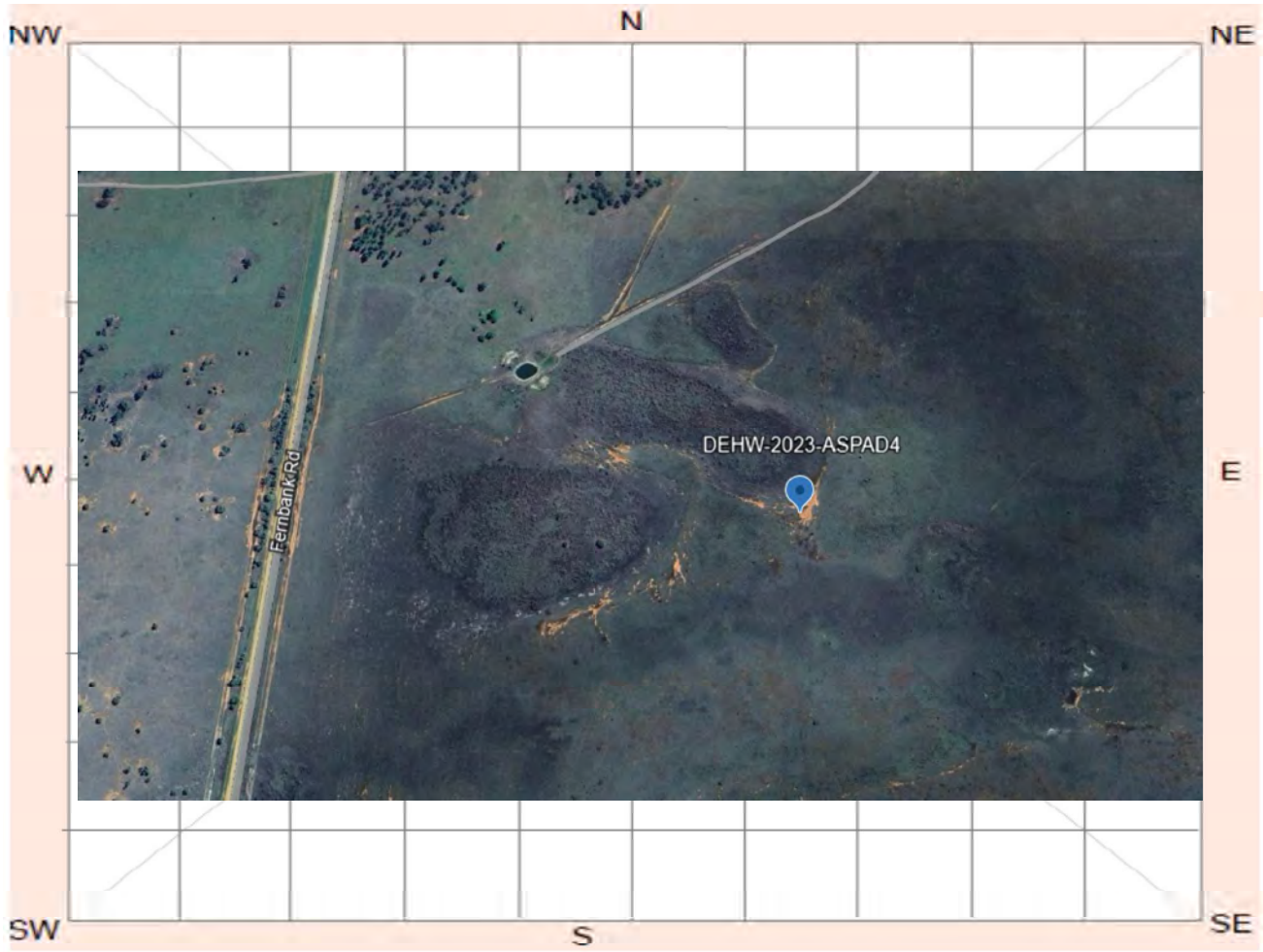
Land Form Unit: Vegetation:

Distance to Water (m): Primary Report:

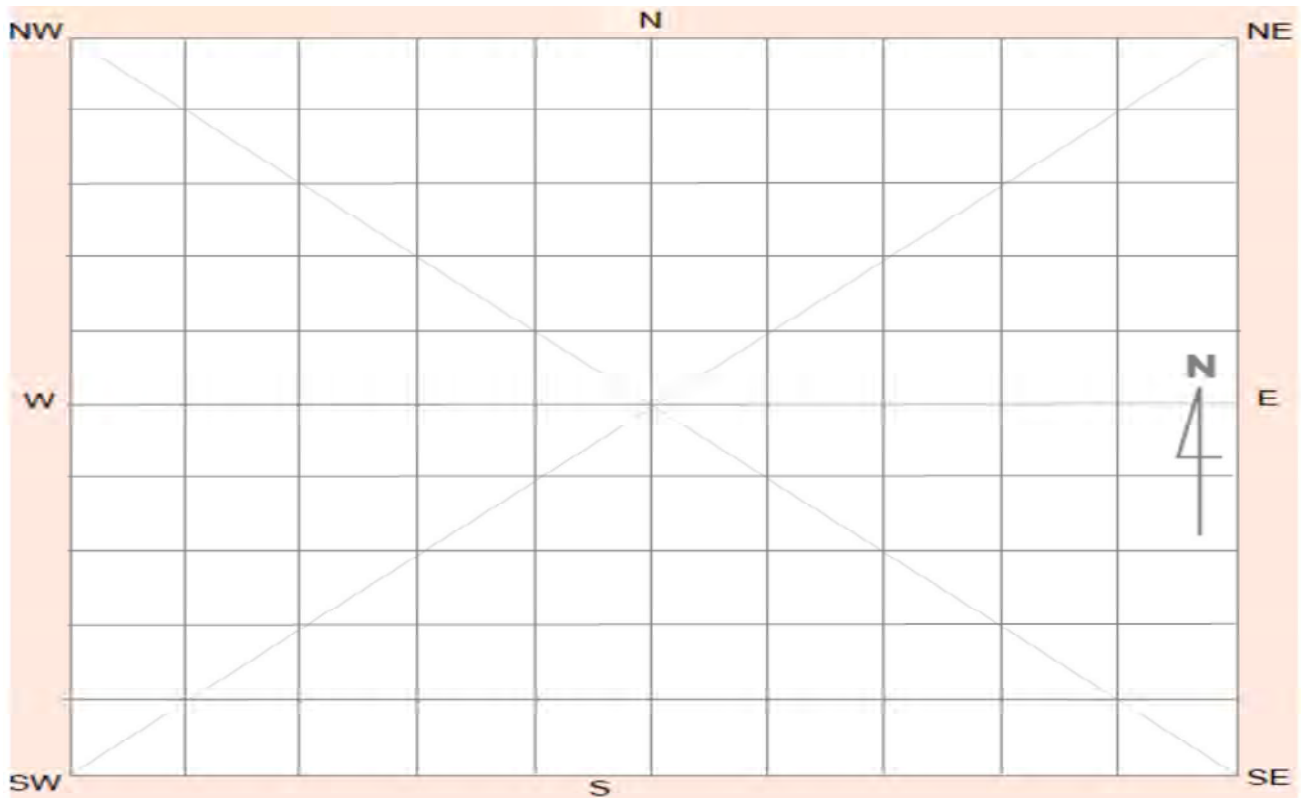
How to get to the site:

Other site information:

Site location map



Site plan



Site contents information

open/closed site:

Site condition:

Features:

Number of features Length of feature(s) extent (m) Width of feature (s) extent (m)

1.

Feature condition:

Scarred Trees			
Scar Depth (cm)	Regrowth (cm)	Scar shape	Tree Species
<input type="text"/>	<input type="text"/>	<input type="text"/>	<input type="text"/>

Description:

Artefact scatter comprising approx. 70+ artefacts located comprising silcrete flakes (n=~50), quartz flakes (n=~10). Three tentative volcanic flakes. Multiple flakes display signs of retouch. Additionally, four clay balls (n=4) blue silcrete core (n=1), quartzite multi-platform core (n=1) and one grinding stone fragment (n=1) were identified. Associated with PAD and located on a scald on lunette.

Features:

Number of features Length of feature(s) extent (m) Width of feature (s) extent (m)

2.

Feature condition:

Scarred Trees			
Scar Depth (cm)	Regrowth (cm)	Scar shape	Tree Species
<input type="text"/>	<input type="text"/>	<input type="text"/>	<input type="text"/>

Description:

PAD identified, associated with artefact scatter with approx. 70+ artefacts located comprising silcrete flakes (n=~50), quartz flakes (n=~10) on a scald exposure on lunette. Three tentative volcanic flakes. Multiple flakes display signs of retouch. Additionally, four clay balls (n=4) blue silcrete core (n=1), quartzite multi-platform core (n=1) and one grinding stone fragment (n=1) were identified

Features:

Number of features Length of feature(s) extent (m) Width of feature (s) extent (m)

3.

Feature condition:

Scarred Trees			
Scar Depth (cm)	Regrowth (cm)	Scar shape	Tree Species
<input type="text"/>	<input type="text"/>	<input type="text"/>	<input type="text"/>

Description:

Features:

Number of features Length of feature(s) extent (m) Width of feature (s) extent (m)

4.

Feature condition:

Description:

Scarred Trees			
Scar Depth (cm)	Regrowth (cm)	Scar shape	Tree Species
<input type="text"/>	<input type="text"/>	<input type="text"/>	<input type="text"/>

Features:

Number of features Length of feature(s) extent (m) Width of feature (s) extent (m)


5.

Feature condition:

Description:

Scarred Trees			
Scar Depth (cm)	Regrowth (cm)	Scar shape	Tree Species
<input type="text"/>	<input type="text"/>	<input type="text"/>	<input type="text"/>

Site photographs



Description: Detailed close up of silcrete and quartz flakes.



Description: Detailed close up of multi-platform quartzite core.



Description: Detailed close up of blue silcrete core.

Description: Site location and condition of surrounding landscape. View north.

Site restrictions

Do you want to Restrict this site?:

Restriction type: Gender General Location N/A

Why is this site restricted?:

Further information contact

Title	Surname	First name
Ms.	O'Brien-Poude	Phillipa
Organisation:	EMM Consulting	
Address:	Ground floor, 20 Chandos Street, St Leonards NSW 2065	
Phone:	0249074881	E-mail: pobrienpoude@emmconsulting.com.au

Site interpretation and community statement

AHIMS site ID:

Date recorded:

Site Location Information

Site name:

Easting: Northing: Coordinates must be in GDA94 (MGA)

Horizontal Accuracy (m):

Zone:

Recorder Information

(The person responsible for the completion and submission of this form)

Title	Surname	First name
<input type="text" value="Ms."/>	<input type="text" value="OBrienPounde"/>	<input type="text" value="Phillipa"/>

Organisation:

Address:

Phone: E-mail:

Site Context Information

Land Form Pattern: Land Use:


Land Form Unit: Vegetation:

Distance to Water (m): Primary Report:

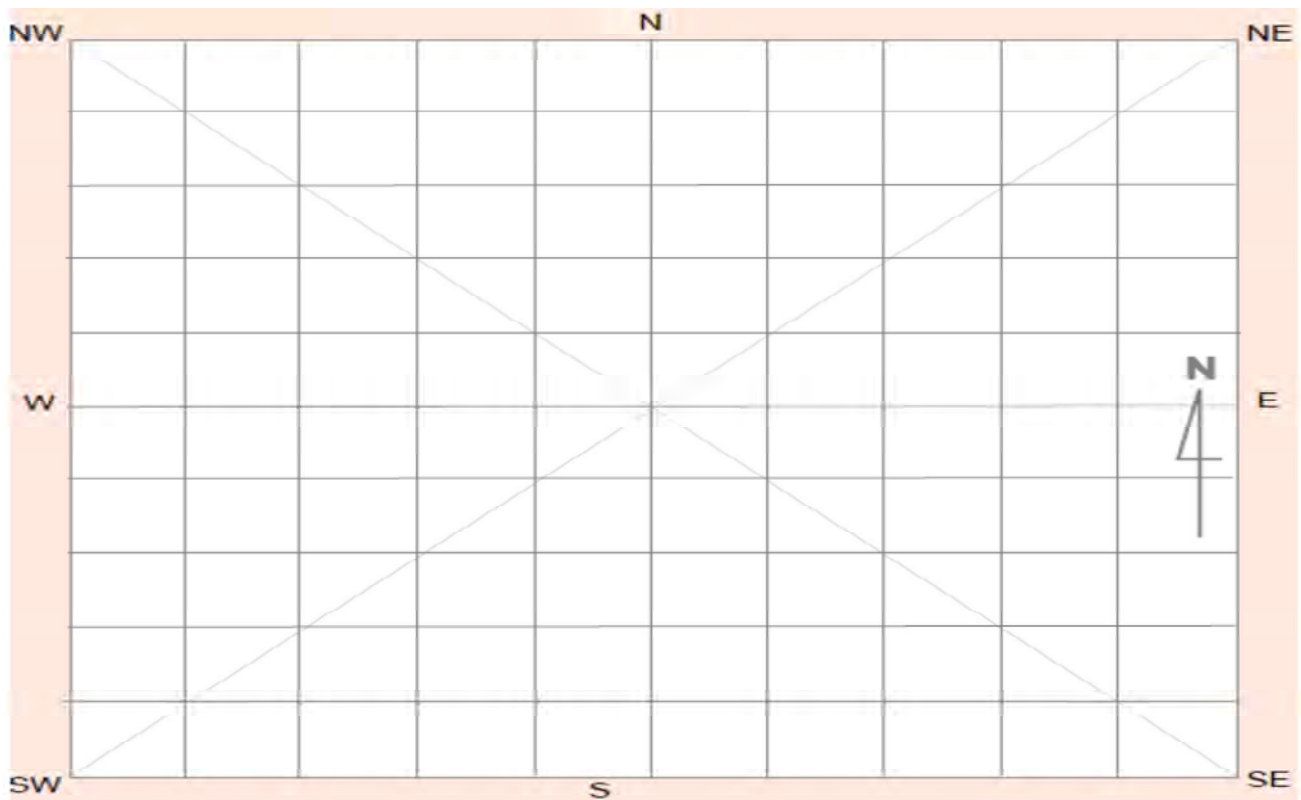
How to get to the site:

Other site information:

Site location map



Site plan



Site contents information

open/closed site:

Site condition:

Features:

Number of features	Length of feature(s) extent (m)	Width of feature (s) extent (m)
--------------------	---------------------------------	---------------------------------

Scarred Trees			
Scar Depth (cm)	Regrowth (cm)	Scar shape	Tree Species
<input type="text"/>	<input type="text"/>	<input type="text"/>	<input type="text"/>

1.

Feature condition:

Description:

Artefact scatter comprising of one sandstone multi-purpose tool (Quandong stone/anvil) (n=1), quartz flakes (n=7), chert flake (n=1) with one tentative basalt/sandstone grinding stone fragment. Associated with PAD and hearth. Located on scald exposure parallel to a 1st order watercourse.

Features:

Number of features	Length of feature(s) extent (m)	Width of feature (s) extent (m)
--------------------	---------------------------------	---------------------------------

Scarred Trees			
Scar Depth (cm)	Regrowth (cm)	Scar shape	Tree Species
<input type="text"/>	<input type="text"/>	<input type="text"/>	<input type="text"/>

2.

Feature condition:

Description:

One eroded hearth, associated with PAD and artefact scatter comprising of one sandstone multi-purpose tool (Quandong stone/anvil) (n=1), quartz flakes (n=7), chert flake (n=1) with one tentative basalt/sandstone grinding stone fragment.

Features:

Number of features	Length of feature(s) extent (m)	Width of feature (s) extent (m)
--------------------	---------------------------------	---------------------------------

Scarred Trees			
Scar Depth (cm)	Regrowth (cm)	Scar shape	Tree Species
<input type="text"/>	<input type="text"/>	<input type="text"/>	<input type="text"/>

3.

Feature condition:

Description:

PAD identified associated with hearth and artefact scatter comprising of one sandstone multi-purpose tool (Quandong stone/anvil) (n=1), quartz flakes (n=7), chert flake (n=1) with one tentative basalt/sandstone grinding stone fragment.

Features:

Number of features Length of feature(s) extent (m) Width of feature (s) extent (m)

4.

Feature condition:

Description:

Scarred Trees			
Scar Depth (cm)	Regrowth (cm)	Scar shape	Tree Species
<input type="text"/>	<input type="text"/>	<input type="text"/>	<input type="text"/>

Features:

Number of features Length of feature(s) extent (m) Width of feature (s) extent (m)


5.

Feature condition:

Description:

Scarred Trees			
Scar Depth (cm)	Regrowth (cm)	Scar shape	Tree Species
<input type="text"/>	<input type="text"/>	<input type="text"/>	<input type="text"/>

Site photographs




Description:



Description:



Description: Site location and condition of surrounding landscape. View north.



Description:

Site restrictions

Do you want to Restrict this site?:

Restriction type: Gender N/A General Location

Why is this site restricted?:

Further information contact

Title	Surname	First name
Ms.	O'Brien-Poude	Phillipa
Organisation:	EMM Consulting	
Address:	Ground floor, 20 Chandos Street, St Leonards NSW 2065	
Phone:	0249074881	E-mail: pobrienpoude@emmconsulting.com.au

Site interpretation and community statement

AHIMS site ID:

Date recorded:

Site Location Information

Site name:

Easting: Northing: Coordinates must be in GDA94 (MGA)

Horizontal Accuracy (m):

Zone:

Recorder Information

(The person responsible for the completion and submission of this form)

Title	Surname	First name
<input type="text" value="Ms."/>	<input type="text" value="OBrienPounde"/>	<input type="text" value="Phillipa"/>

Organisation:

Address:

Phone: E-mail:

Site Context Information

Land Form Pattern: Land Use:

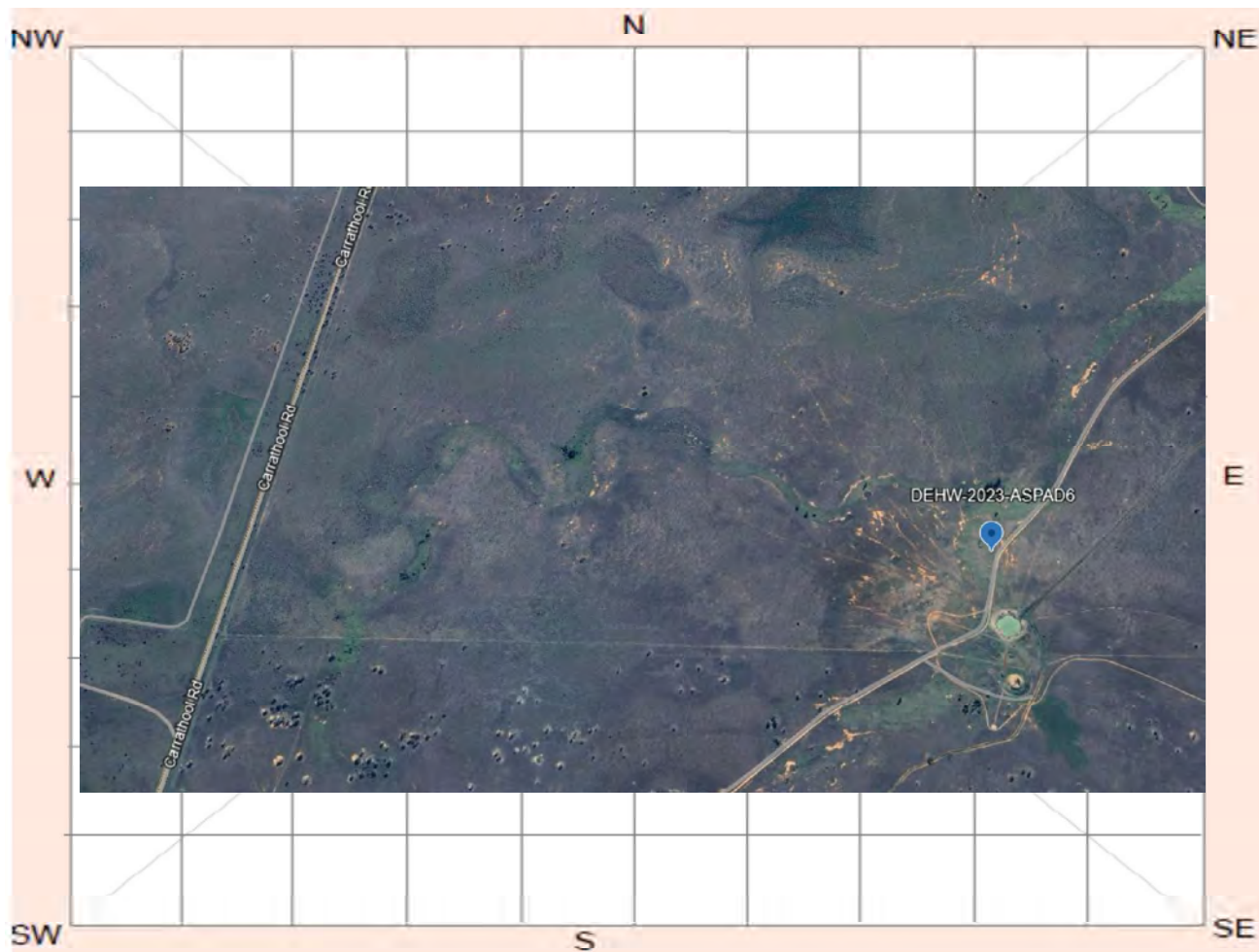
Land Form Unit: Vegetation:

Distance to Water (m): Primary Report:

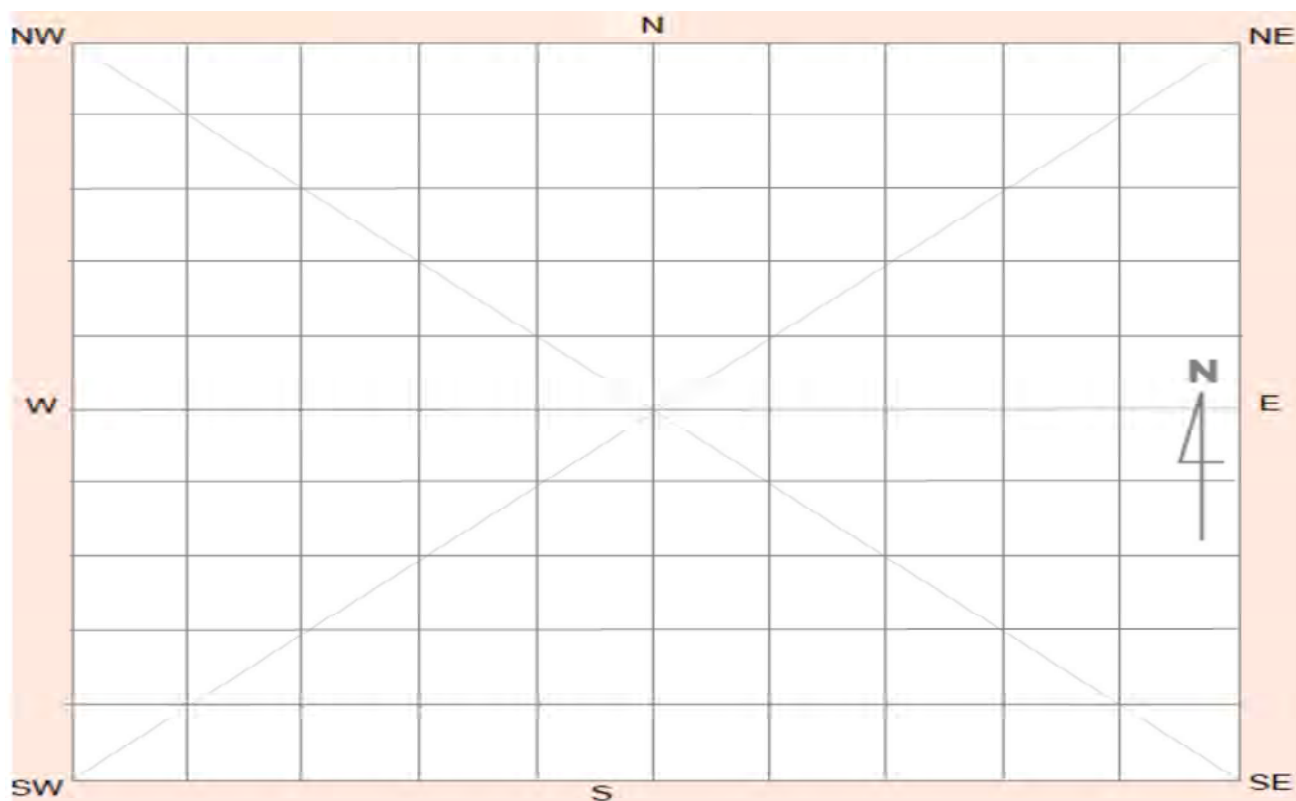
How to get to the site:

Other site information:

Site location map



Site plan



Site contents information

open/closed site:

Site condition:

Features:

Number of features Length of feature(s) extent (m) Width of feature (s) extent (m)

1.

Feature condition:

Scarred Trees			
Scar Depth (cm)	Regrowth (cm)	Scar shape	Tree Species
<input type="text"/>	<input type="text"/>	<input type="text"/>	<input type="text"/>

Description:

Artefact scatter comprising silcrete flakes (n=2), both with cortex recovered on vehicle track exposure and on a scald exposure, associated PAD. Several clay balls were found in proximity on scald, with tentative quartzite muller fragment (n=1) showing signs of grinding characteristics around the edge of the base located on vehicle track. Artefacts situated in close proximity to paleochannel.

Features:

Number of features Length of feature(s) extent (m) Width of feature (s) extent (m)

2. | |

Feature condition:

Scarred Trees			
Scar Depth (cm)	Regrowth (cm)	Scar shape	Tree Species
<input type="text"/>	<input type="text"/>	<input type="text"/>	<input type="text"/>

Description:

PAD identified, associated with artefact scatter comprising silcrete flakes (n=2), both with cortex recovered on vehicle track exposure and on a scald exposure. Several clay balls were found in proximity on scald, with tentative quartzite muller fragment (n=1) showing signs of grinding characteristics around the edge of the base located on vehicle track. Artefacts situated in close

Features:

Number of features Length of feature(s) extent (m) Width of feature (s) extent (m)

3. | |

Feature condition:

Scarred Trees			
Scar Depth (cm)	Regrowth (cm)	Scar shape	Tree Species
<input type="text"/>	<input type="text"/>	<input type="text"/>	<input type="text"/>

Description:

Features:

4.

Number of features Length of feature(s) extent (m) Width of feature (s) extent (m)

Feature condition:

Description:

Scarred Trees			
Scar Depth (cm)	Regrowth (cm)	Scar shape	Tree Species
<input type="text"/>	<input type="text"/>	<input type="text"/>	<input type="text"/>

Features:

5.

Number of features Length of feature(s) extent (m) Width of feature (s) extent (m)

Feature condition:

Description:

Scarred Trees			
Scar Depth (cm)	Regrowth (cm)	Scar shape	Tree Species
<input type="text"/>	<input type="text"/>	<input type="text"/>	<input type="text"/>

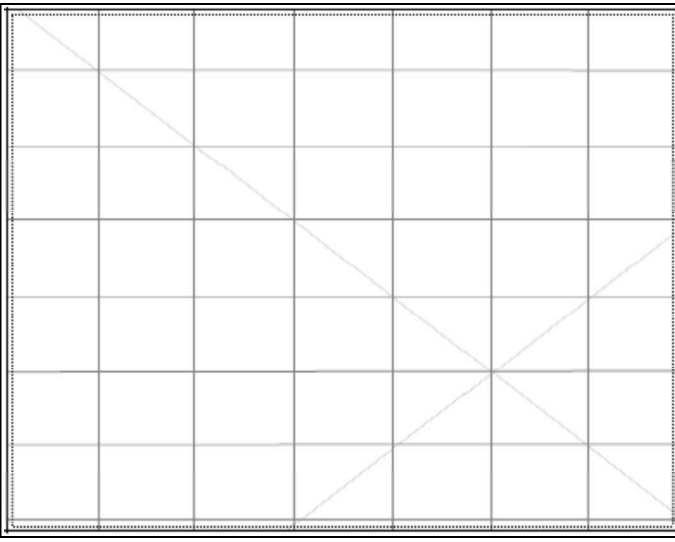
Site photographs




Description:



Description:



Description:



Description:

Site restrictions

Do you want to
Restrict this site?:

Restriction type: Gender General Location
N/A

Why is this site restricted?:

Further information contact

Title	Surname	First name
<input type="text" value="Ms."/>	<input type="text" value="O'Brien-Pounde"/>	<input type="text" value="Phillipa"/>
Organisation: <input type="text" value="EMM Consulting"/>		
Address: <input type="text" value="Ground floor, 20 Chandos Street, St Leonards NSW 2065"/>		
Phone: <input type="text" value="0249074881"/>	E-mail: <input type="text" value="pobrienpounde@emmconsulting.com.au"/>	

Site interpretation and community statement

AHIMS site ID:

Date recorded:

Site Location Information

Site name:

Easting: **Northing:** **Coordinates must be in GDA94 (MGA)**

Horizontal Accuracy (m):

Zone:

Recorder Information

(The person responsible for the completion and submission of this form)

Title	Surname	First name
<input type="text" value="Ms."/>	<input type="text" value="OBrienPounde"/>	<input type="text" value="Phillipa"/>

Organisation:

Address:

Phone: **E-mail:**

Site Context Information

Land Form Pattern: **Land Use:**


Land Form Unit: **Vegetation:**

Distance to Water (m): **Primary Report:**

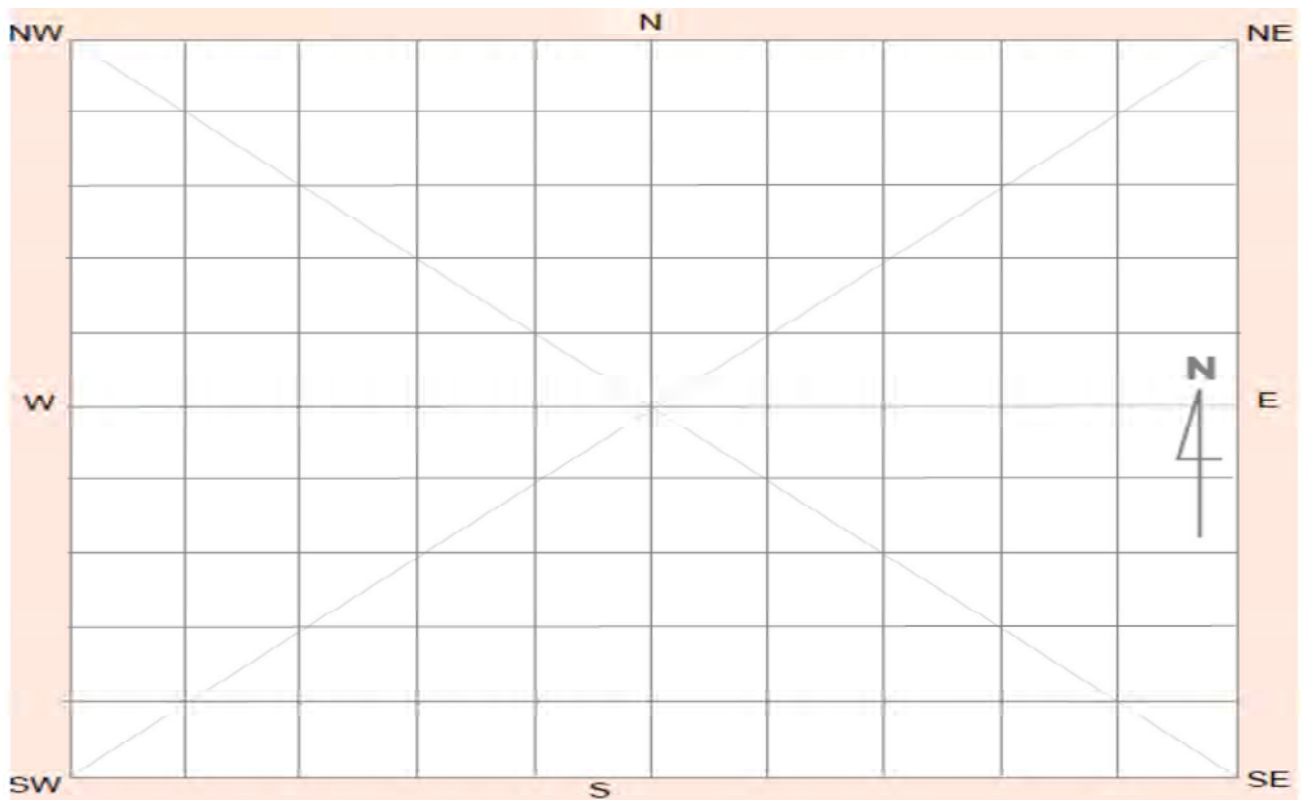
How to get to the site:

Other site information:

Site location map



Site plan



Site contents information

open/closed site:

Site condition:

Features:

Number of features Length of feature(s) extent (m) Width of feature (s) extent (m)

1.

Feature condition:

Scarred Trees			
Scar Depth (cm)	Regrowth (cm)	Scar shape	Tree Species
<input type="text"/>	<input type="text"/>	<input type="text"/>	<input type="text"/>

Description:

Artefact scatter comprising quartz flakes (n=2), associated with PAD and a hearth with five clay balls identified in proximity, situated on a scald exposure.

Features:

Number of features Length of feature(s) extent (m) Width of feature (s) extent (m)

2.

Feature condition:

Scarred Trees			
Scar Depth (cm)	Regrowth (cm)	Scar shape	Tree Species
<input type="text"/>	<input type="text"/>	<input type="text"/>	<input type="text"/>

Description:

Hearth (n=1) identified on scald exposure with several clay balls located insitu

Features:

Number of features Length of feature(s) extent (m) Width of feature (s) extent (m)

3.

Feature condition:

Scarred Trees			
Scar Depth (cm)	Regrowth (cm)	Scar shape	Tree Species
<input type="text"/>	<input type="text"/>	<input type="text"/>	<input type="text"/>

Description:

PAD identified associated with artefact scatter comprising two quartz flakes and a hearth with five clay balls found insitu situated on a scald exposure.

Features:

Number of features Length of feature(s) extent (m) Width of feature (s) extent (m)

4.

Feature condition:

Description:

Scarred Trees			
Scar Depth (cm)	Regrowth (cm)	Scar shape	Tree Species
<input type="text"/>	<input type="text"/>	<input type="text"/>	<input type="text"/>

Features:

Number of features Length of feature(s) extent (m) Width of feature (s) extent (m)

5.

Feature condition:

Description:

Scarred Trees			
Scar Depth (cm)	Regrowth (cm)	Scar shape	Tree Species
<input type="text"/>	<input type="text"/>	<input type="text"/>	<input type="text"/>

Site photographs




Description: Detailed close up of silcrete and chert flakes.



Description: Detailed close up of quartz flakes.



Description:



Description:

Site restrictions

Do you want to Restrict this site?:

Restriction type: Gender N/A General Location

Why is this site restricted?:

Further information contact

Title	Surname	First name
Ms.	O'Brien-Pounde	Phillipa
Organisation: EMM Consulting		
Address: Ground floor, 20 Chandos Street, St Leonards NSW 2065		
Phone: 0249074881	E-mail: pobrienpounde@emmconsulting.com.au	

Site interpretation and community statement

AHIMS site ID:

Date recorded:

Site Location Information

Site name:

Easting: **Northing:** **Coordinates must be in GDA94 (MGA)**

Horizontal Accuracy (m):

Zone:

Recorder Information

(The person responsible for the completion and submission of this form)

Title	Surname	First name
<input type="text" value="Ms."/>	<input type="text" value="OBrienPounde"/>	<input type="text" value="Phillipa"/>

Organisation:

Address:

Phone: **E-mail:**

Site Context Information

Land Form Pattern: **Land Use:**


Land Form Unit: **Vegetation:**

Distance to Water (m): **Primary Report:**

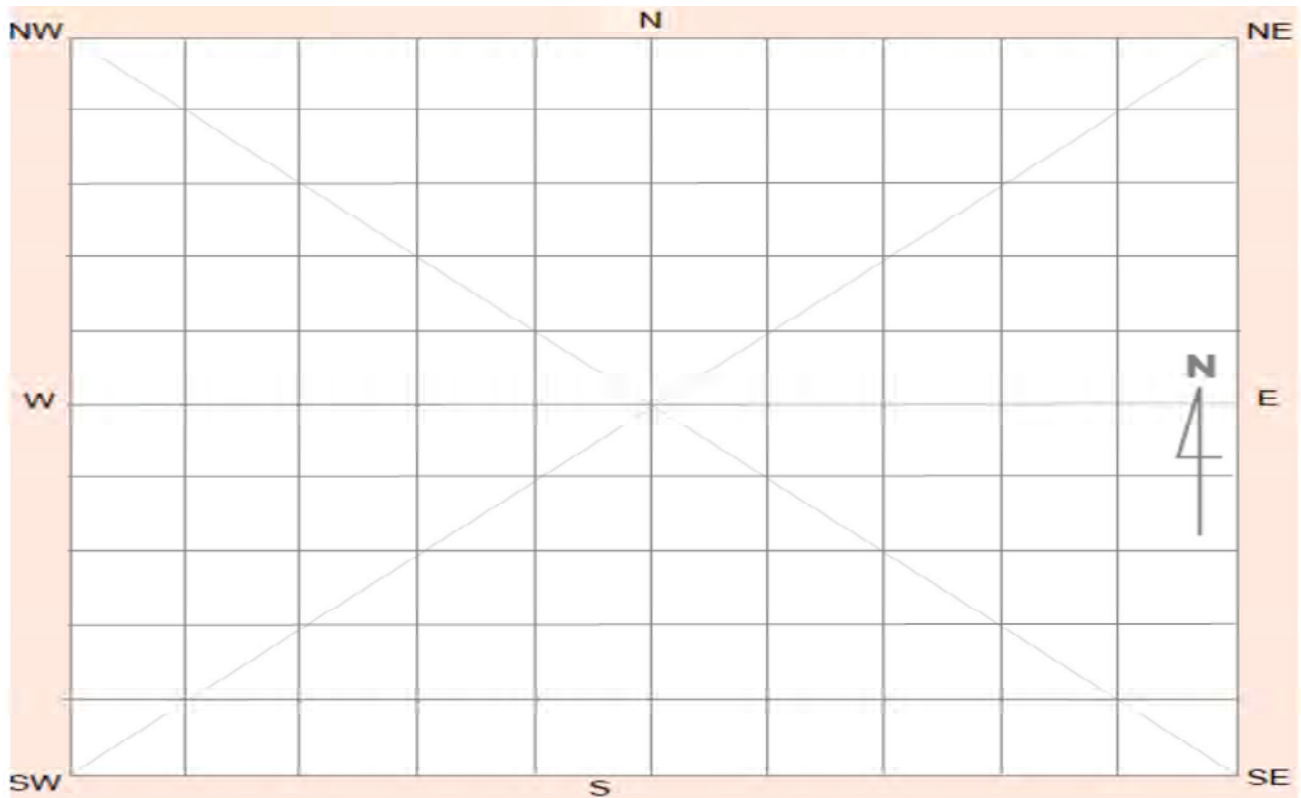
How to get to the site:

Other site information:

Site location map



Site plan



Site contents information

open/closed site:

Site condition:

Features:

Number of features	Length of feature(s) extent (m)	Width of feature (s) extent (m)
--------------------	---------------------------------	---------------------------------

Scarred Trees			
Scar Depth (cm)	Regrowth (cm)	Scar shape	Tree Species
<input type="text"/>	<input type="text"/>	<input type="text"/>	<input type="text"/>

1.

Feature condition:

Description:

Artefact scatter comprising silcrete flakes (n=3), basalt flakes (n=2), quartz flake (n=10), six of these quartz flakes are considered tentative with a basalt microlith cutting tool, a red sandstone grinding implement and basalt anvil with signs of pitting located on a scald exposure. Associated with PAD. An identified sandstone axe, located on a modified exposure due to historical disturbance.

Features:

Number of features	Length of feature(s) extent (m)	Width of feature (s) extent (m)
--------------------	---------------------------------	---------------------------------

Scarred Trees			
Scar Depth (cm)	Regrowth (cm)	Scar shape	Tree Species
<input type="text"/>	<input type="text"/>	<input type="text"/>	<input type="text"/>

2.

Feature condition:

Description:

PAD identified, associated with artefact scatter comprising silcrete flakes (n=3), basalt flakes (n=2), quartz flake (n=10), six of these quartz flakes are considered tentative with a basalt microlith cutting tool, a red sandstone grinding implement and basalt anvil with signs of pitting located on a scald exposure. A sandstone axe was located on a modified exposure due to historical disturbance.

Features:

Number of features	Length of feature(s) extent (m)	Width of feature (s) extent (m)
--------------------	---------------------------------	---------------------------------

Scarred Trees			
Scar Depth (cm)	Regrowth (cm)	Scar shape	Tree Species
<input type="text"/>	<input type="text"/>	<input type="text"/>	<input type="text"/>

3.

Feature condition:

Description:

Features:

4.

Number of features Length of feature(s) extent (m) Width of feature (s) extent (m)

Feature condition:

Description:

Scarred Trees			
Scar Depth (cm)	Regrowth (cm)	Scar shape	Tree Species
<input type="text"/>	<input type="text"/>	<input type="text"/>	<input type="text"/>

Features:

5.

Number of features Length of feature(s) extent (m) Width of feature (s) extent (m)

Feature condition:

Description:

Scarred Trees			
Scar Depth (cm)	Regrowth (cm)	Scar shape	Tree Species
<input type="text"/>	<input type="text"/>	<input type="text"/>	<input type="text"/>

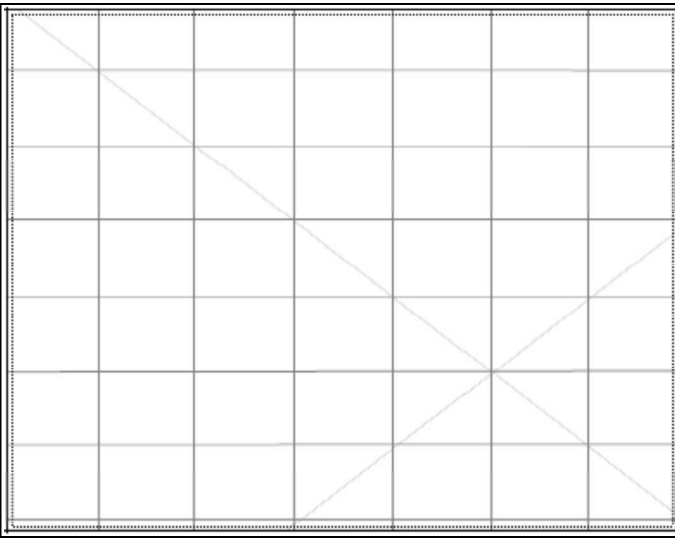
Site photographs




Description: Detail of silcrete and quartz flakes, red sandstone grinding tool and silcrete core.



Description: Site location and condition of surrounding landscape. View north-east.



Description:



Description:

Site restrictions

Do you want to
Restrict this site?:

Restriction type: Gender General Location
N/A

Why is this site restricted?:

Further information contact

Title	Surname	First name
<input type="text" value="Ms."/>	<input type="text" value="O'Brien-Pounde"/>	<input type="text" value="Phillipa"/>
Organisation: <input type="text" value="EMM Consulting"/>		
Address: <input type="text" value="Ground floor, 20 Chandos Street, St Leonards NSW 2065"/>		
Phone: <input type="text" value="0249074881"/>	E-mail: <input type="text" value="pobrienpounde@emmconsulting.com.au"/>	

Site interpretation and community statement

AHIMS site ID:

Date recorded:

Site Location Information

Site name:

Easting: **Northing:** **Coordinates must be in GDA94 (MGA)**

Horizontal Accuracy (m):

Zone:

Recorder Information

(The person responsible for the completion and submission of this form)

Title	Surname	First name
<input type="text" value="Ms."/>	<input type="text" value="OBrienPounde"/>	<input type="text" value="Phillipa"/>

Organisation:

Address:

Phone: **E-mail:**

Site Context Information

Land Form Pattern: **Land Use:**

Land Form Unit: **Vegetation:**

Distance to Water (m): **Primary Report:**

How to get to the site:

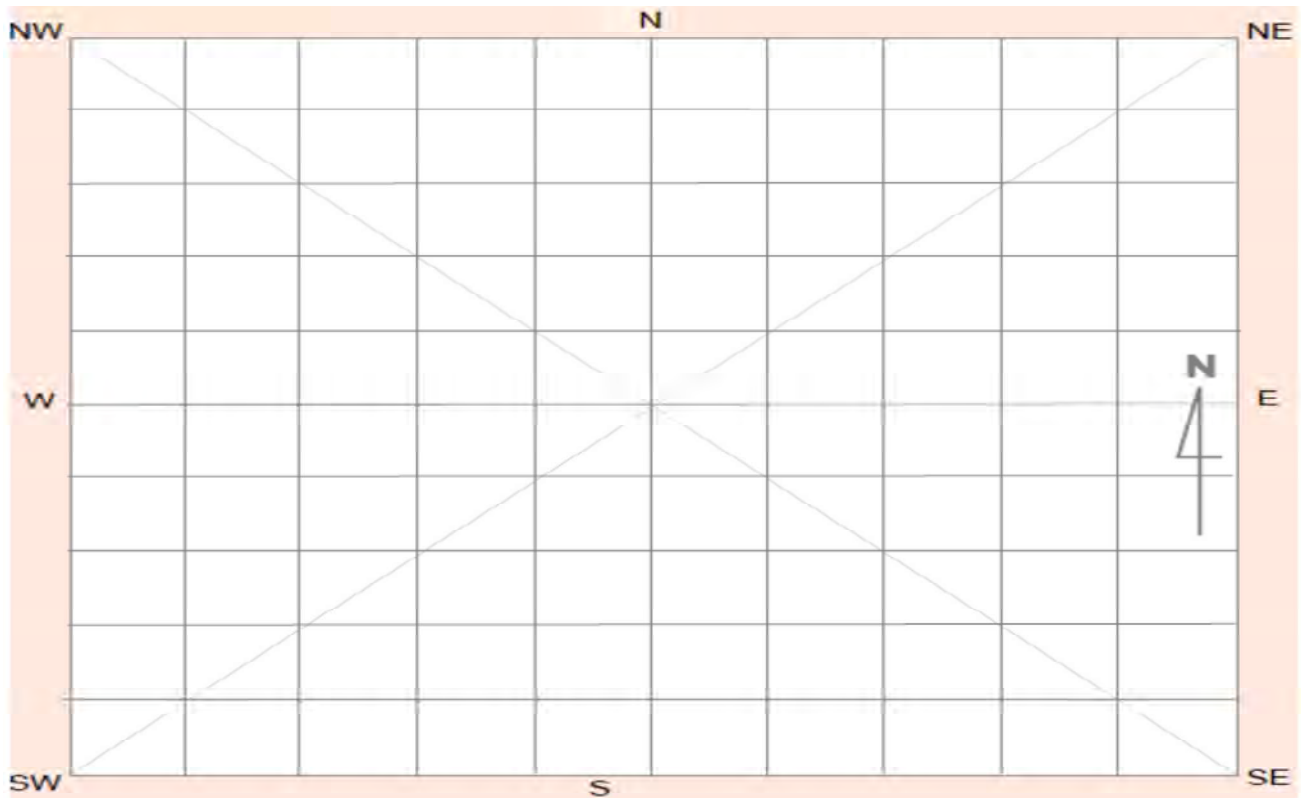
Other site information:

-

Site location map



Site plan



Site contents information

open/closed site:

Site condition:

Features:

Number of features	Length of feature(s) extent (m)	Width of feature (s) extent (m)
2	1200	950

Scarred Trees			
Scar Depth (cm)	Regrowth (cm)	Scar shape	Tree Species
<input type="text"/>	<input type="text"/>	<input type="text"/>	<input type="text"/>

1.

Feature condition:

Description:

Identified a potential hearth with eroding clay balls in a circular pattern on an erosion scar exposure with an additional hearth with one clay ball located 8m east of the main hearth or the clay ball could be considered to be associated with the main hearth, associated with PAD.

Features:

Number of features	Length of feature(s) extent (m)	Width of feature (s) extent (m)
<input type="text"/>	1200	950

Scarred Trees			
Scar Depth (cm)	Regrowth (cm)	Scar shape	Tree Species
<input type="text"/>	<input type="text"/>	<input type="text"/>	<input type="text"/>

2.

Feature condition:

Description:

PAD identified associated with potential hearth with eroding clay balls in a circular pattern on an erosion scar exposure with an additional hearth with one clay ball located 8m east of the main hearth or the clay ball could be considered to be associated with the main hearth.

Features:

Number of features	Length of feature(s) extent (m)	Width of feature (s) extent (m)
<input type="text"/>	<input type="text"/>	<input type="text"/>

Scarred Trees			
Scar Depth (cm)	Regrowth (cm)	Scar shape	Tree Species
<input type="text"/>	<input type="text"/>	<input type="text"/>	<input type="text"/>

3.

Feature condition:

Description:

Features:

4.

Number of features Length of feature(s) extent (m) Width of feature (s) extent (m)

Scarred Trees			
Scar Depth (cm)	Regrowth (cm)	Scar shape	Tree Species
<input type="text"/>	<input type="text"/>	<input type="text"/>	<input type="text"/>

Feature condition:

Description:

Features:

5.

Number of features Length of feature(s) extent (m) Width of feature (s) extent (m)

Scarred Trees			
Scar Depth (cm)	Regrowth (cm)	Scar shape	Tree Species
<input type="text"/>	<input type="text"/>	<input type="text"/>	<input type="text"/>


Feature condition:

Description:

Site photographs




Description:



Description:



Description: Detailed close up of one of the hearths identified, measuring width.



Description:

Site restrictions

Do you want to Restrict this site?:

Restriction type: Gender General Location
N/A

Why is this site restricted?:

Further information contact

Title	Surname	First name
Ms.	O'Brien-Poude	Phillipa
Organisation:	EMM Consulting	
Address:	Ground floor, 20 Chandos Street, St Leonards NSW 2065	
Phone:	0249074881	E-mail: pobrienpoude@emmconsulting.com.au

Site interpretation and community statement

AHIMS site ID:

Date recorded:

Site Location Information

Site name:

Easting: **Northing:** **Coordinates must be in GDA94 (MGA)**

Horizontal Accuracy (m):

Zone:

Recorder Information

(The person responsible for the completion and submission of this form)

Title	Surname	First name
<input type="text" value="Ms."/>	<input type="text" value="OBrienPounde"/>	<input type="text" value="Phillipa"/>

Organisation:

Address:

Phone: **E-mail:**

Site Context Information

Land Form Pattern: **Land Use:**

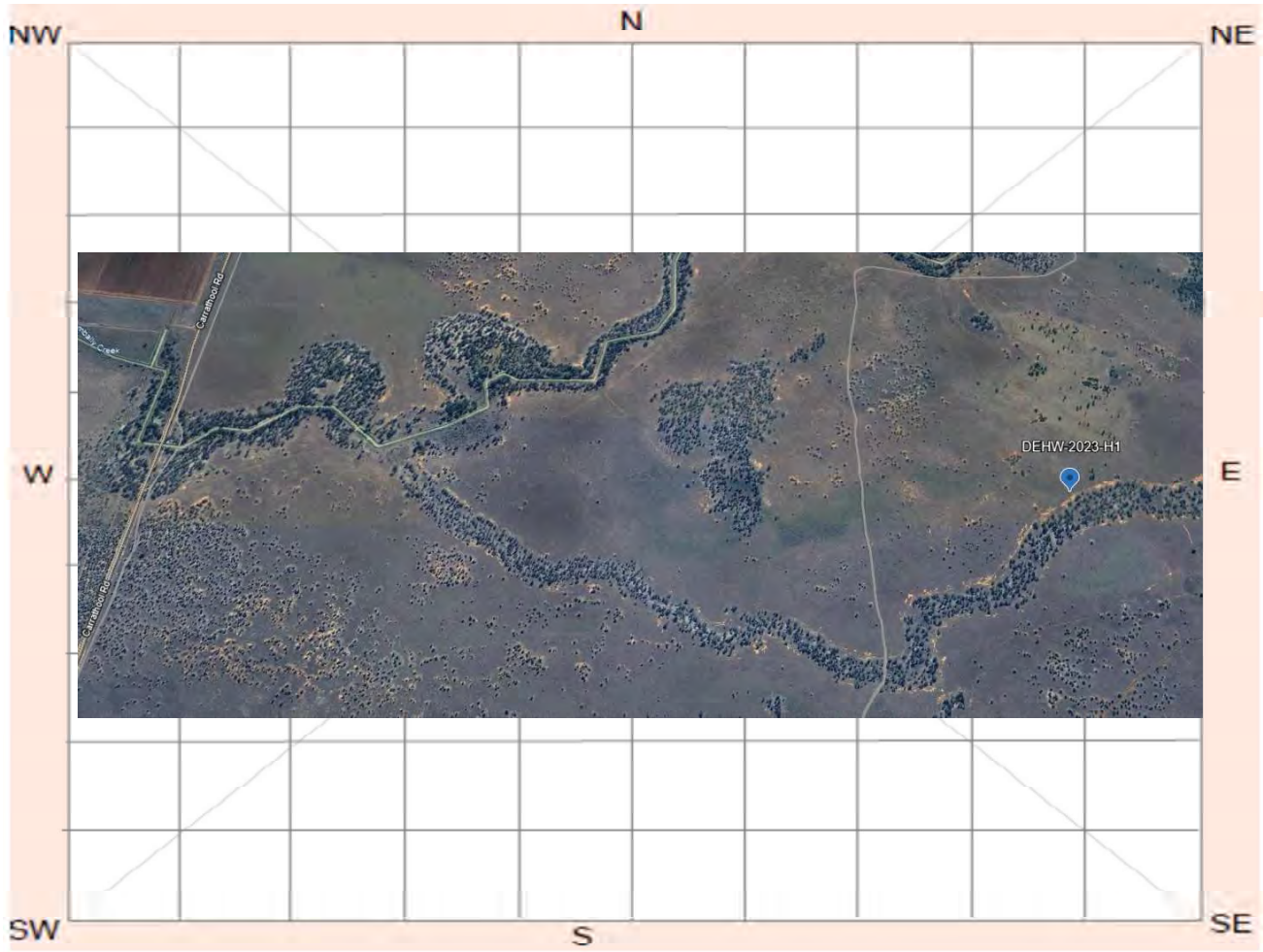
Land Form Unit: **Vegetation:**

Distance to Water (m): **Primary Report:**

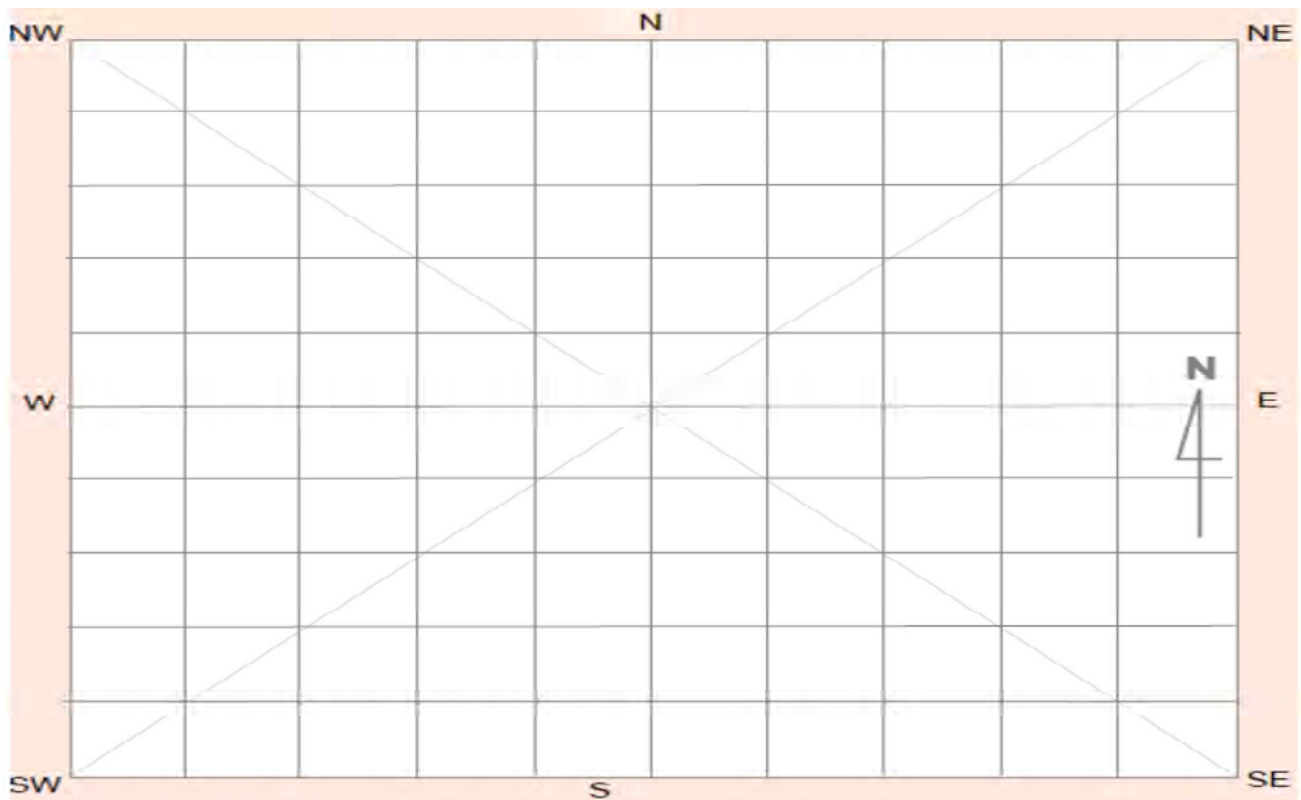
How to get to the site:

Other site information:

Site location map



Site plan



Site contents information

open/closed site:

Site condition:

Features:

Number of features Length of feature(s) extent (m) Width of feature (s) extent (m)

1.

Feature condition:

Scarred Trees			
Scar Depth (cm)	Regrowth (cm)	Scar shape	Tree Species
<input type="text"/>	<input type="text"/>	<input type="text"/>	<input type="text"/>

Description:

Hearth identified on a scald exposure measuring 2m x 1m located parallel to an ephemeral watercourse.

Features:

Number of features Length of feature(s) extent (m) Width of feature (s) extent (m)

2.

Feature condition:

Scarred Trees			
Scar Depth (cm)	Regrowth (cm)	Scar shape	Tree Species
<input type="text"/>	<input type="text"/>	<input type="text"/>	<input type="text"/>

Description:

Features:

Number of features Length of feature(s) extent (m) Width of feature (s) extent (m)

3.

Feature condition:

Scarred Trees			
Scar Depth (cm)	Regrowth (cm)	Scar shape	Tree Species
<input type="text"/>	<input type="text"/>	<input type="text"/>	<input type="text"/>

Description:

Features:

4.

Number of features Length of feature(s) extent (m) Width of feature (s) extent (m)

Scarred Trees			
Scar Depth (cm)	Regrowth (cm)	Scar shape	Tree Species
<input type="text"/>	<input type="text"/>	<input type="text"/>	<input type="text"/>

Feature condition:

Description:

Features:

5.

Number of features Length of feature(s) extent (m) Width of feature (s) extent (m)

Scarred Trees			
Scar Depth (cm)	Regrowth (cm)	Scar shape	Tree Species
<input type="text"/>	<input type="text"/>	<input type="text"/>	<input type="text"/>

Feature condition:

Description:

Site photographs




Description:



Description:



Description: Site location and condition of surrounding landscape. View south.



Description:

Site restrictions

Do you want to Restrict this site?:

Restriction type: Gender N/A General Location

Why is this site restricted?:

Further information contact

Title	Surname	First name
Ms.	O'Brien-Poude	Phillipa
Organisation:	EMM Consulting	
Address:	Ground floor, 20 Chandos Street, St Leonards NSW 2065	
Phone:	0249074881	E-mail: pobrienpoude@emmconsulting.com.au

Site interpretation and community statement

AHIMS site ID:

Date recorded:

Site Location Information

Site name:

Easting: Northing: Coordinates must be in GDA94 (MGA)

Horizontal Accuracy (m):

Zone:

Recorder Information

(The person responsible for the completion and submission of this form)

Title	Surname	First name
<input type="text" value="Ms."/>	<input type="text" value="OBrienPounde"/>	<input type="text" value="Phillipa"/>

Organisation:

Address:

Phone: E-mail:

Site Context Information

Land Form Pattern: Land Use:

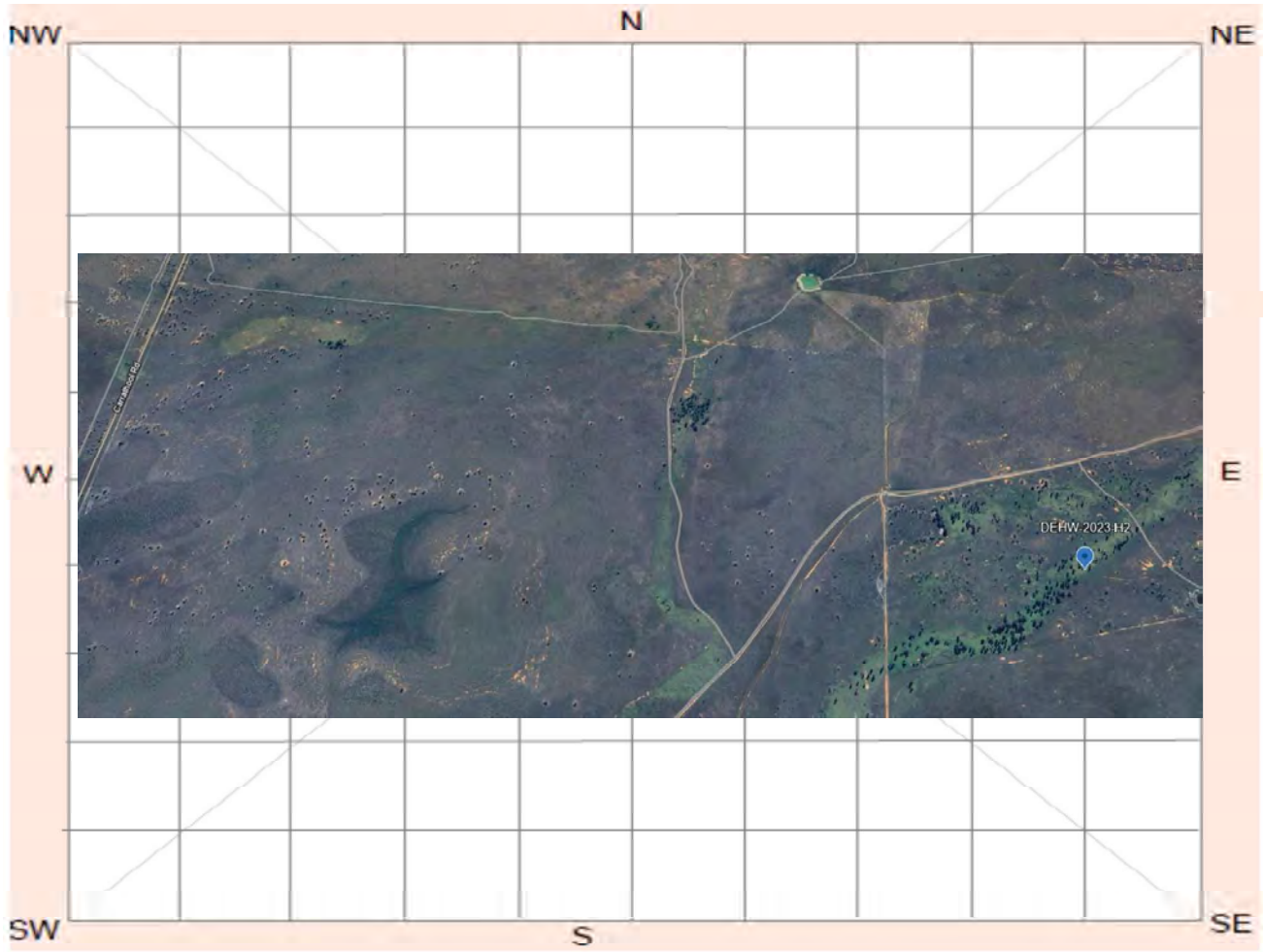
Land Form Unit: Vegetation:

Distance to Water (m): Primary Report:

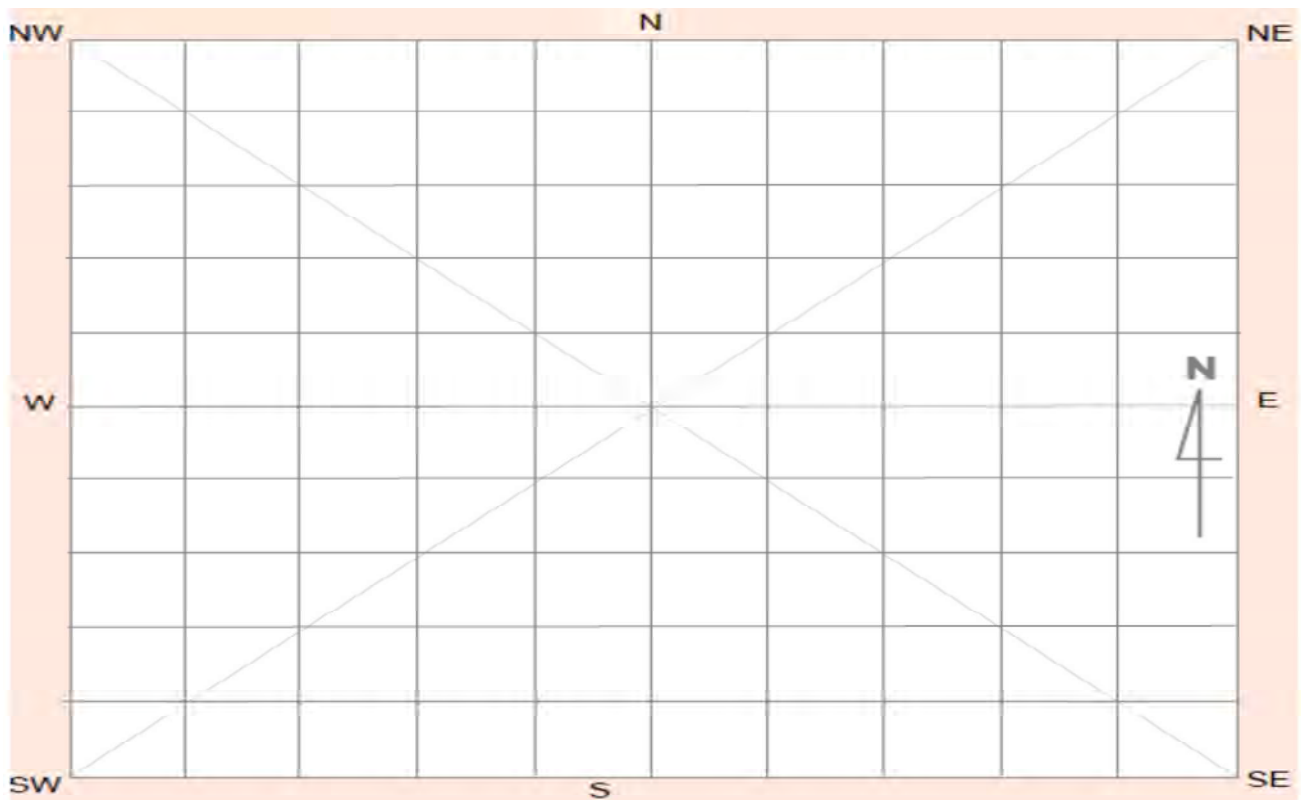
How to get to the site:

Other site information:

Site location map



Site plan



Site contents information

open/closed site:

Site condition:

Features:

Number of features Length of feature(s) extent (m) Width of feature (s) extent (m)

1.

Feature condition:

Scarred Trees			
Scar Depth (cm)	Regrowth (cm)	Scar shape	Tree Species
<input type="text"/>	<input type="text"/>	<input type="text"/>	<input type="text"/>

Description:

Hearth identified on a scald exposure measuring 2m x 1m located on a rise of paleochannel bank to an ephemeral watercourse.

Features:

Number of features Length of feature(s) extent (m) Width of feature (s) extent (m)

2.

Feature condition:

Scarred Trees			
Scar Depth (cm)	Regrowth (cm)	Scar shape	Tree Species
<input type="text"/>	<input type="text"/>	<input type="text"/>	<input type="text"/>

Description:

Features:

Number of features Length of feature(s) extent (m) Width of feature (s) extent (m)

3.

Feature condition:

Scarred Trees			
Scar Depth (cm)	Regrowth (cm)	Scar shape	Tree Species
<input type="text"/>	<input type="text"/>	<input type="text"/>	<input type="text"/>

Description:

Features:

4.

Number of features Length of feature(s) extent (m) Width of feature (s) extent (m)

Feature condition:

Description:

Scarred Trees			
Scar Depth (cm)	Regrowth (cm)	Scar shape	Tree Species
<input type="text"/>	<input type="text"/>	<input type="text"/>	<input type="text"/>

Features:

5.

Number of features Length of feature(s) extent (m) Width of feature (s) extent (m)

Feature condition:


Description:

Scarred Trees			
Scar Depth (cm)	Regrowth (cm)	Scar shape	Tree Species
<input type="text"/>	<input type="text"/>	<input type="text"/>	<input type="text"/>

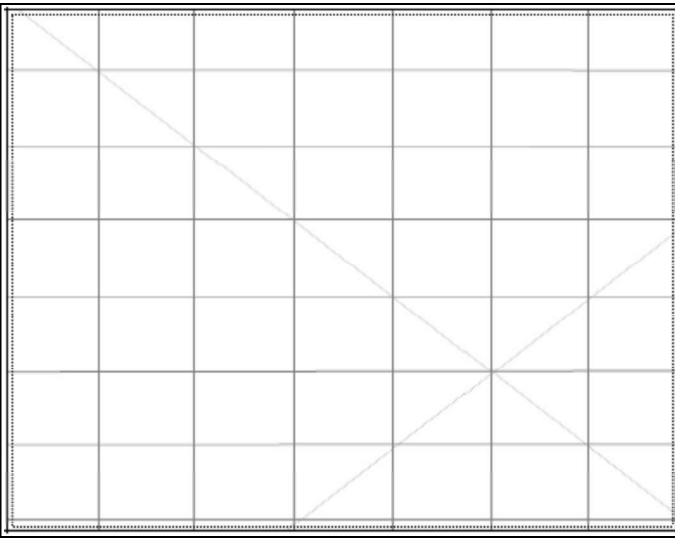
Site photographs




Description:



Description:



Description:



Description:

Site restrictions

Do you want to
Restrict this site?:

Restriction type: Gender N/A General Location

Why is this site restricted?:

Further information contact

Title	Surname	First name
<input type="text" value="Ms."/>	<input type="text" value="O'Brien-Poude"/>	<input type="text" value="Phillipa"/>
Organisation: <input type="text" value="EMM Consulting"/>		
Address: <input type="text" value="Ground floor, 20 Chandos Street, St Leonards NSW 2065"/>		
Phone: <input type="text" value="0249074881"/>	E-mail: <input type="text" value="pobrienpoude@emmconsulting.com.au"/>	

Site interpretation and community statement

AHIMS site ID:

Date recorded:

Site Location Information

Site name:

Easting: Northing: Coordinates must be in GDA94 (MGA)

Horizontal Accuracy (m):

Zone:

Recorder Information

(The person responsible for the completion and submission of this form)

Title	Surname	First name
<input type="text" value="Ms."/>	<input type="text" value="OBrienPounde"/>	<input type="text" value="Phillipa"/>

Organisation:

Address:

Phone: E-mail:

Site Context Information

Land Form Pattern: Land Use:


Land Form Unit: Vegetation:

Distance to Water (m): Primary Report:

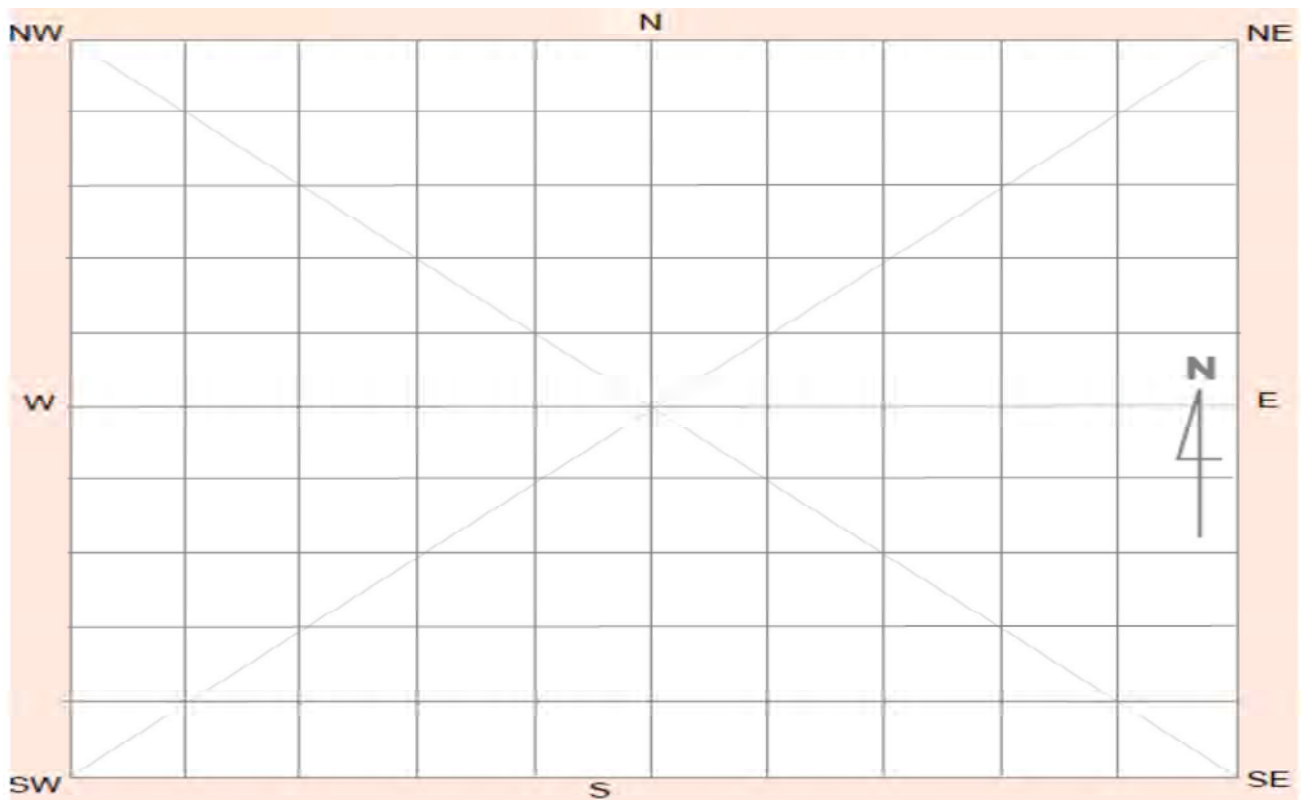
How to get to the site:

Other site information:

Site location map



Site plan



Site contents information

open/closed site:

Site condition:

Features:

Number of features Length of feature(s) extent (m) Width of feature (s) extent (m)

1.

Feature condition:

Scarred Trees			
Scar Depth (cm)	Regrowth (cm)	Scar shape	Tree Species
<input type="text"/>	<input type="text"/>	<input type="text"/>	<input type="text"/>

Description:

Hearth identified containing several insitu clay balls in and around the hearth in a semi-circular pattern. Estimated to measure 1m x 1.2m, located on a slight rise flood plain.

Features:

Number of features Length of feature(s) extent (m) Width of feature (s) extent (m)

2.

Feature condition:

Scarred Trees			
Scar Depth (cm)	Regrowth (cm)	Scar shape	Tree Species
<input type="text"/>	<input type="text"/>	<input type="text"/>	<input type="text"/>

Description:

Features:

Number of features Length of feature(s) extent (m) Width of feature (s) extent (m)

3.

Feature condition:

Scarred Trees			
Scar Depth (cm)	Regrowth (cm)	Scar shape	Tree Species
<input type="text"/>	<input type="text"/>	<input type="text"/>	<input type="text"/>

Description:

Features:

Number of features Length of feature(s) extent (m) Width of feature (s) extent (m)

Scarred Trees			
Scar Depth (cm)	Regrowth (cm)	Scar shape	Tree Species
<input type="text"/>	<input type="text"/>	<input type="text"/>	<input type="text"/>

4.

Feature condition:

Description:

Features:

Number of features Length of feature(s) extent (m) Width of feature (s) extent (m)

Scarred Trees			
Scar Depth (cm)	Regrowth (cm)	Scar shape	Tree Species
<input type="text"/>	<input type="text"/>	<input type="text"/>	<input type="text"/>

5.

Feature condition:

Description:

Site photographs




Description:



Description:



Description: Site location and condition of surrounding landscape. View north.



Description:

Site restrictions

Do you want to Restrict this site?:

Restriction type: Gender N/A General Location

Why is this site restricted?:

Further information contact

Title	Surname	First name
Ms.	O'Brien-Poude	Phillipa
Organisation:	EMM Consulting	
Address:	Ground floor, 20 Chandos Street, St Leonards NSW 2065	
Phone:	0249074881	E-mail: pobrienpoude@emmconsulting.com.au

Site interpretation and community statement

AHIMS site ID:

Date recorded:

Site Location Information

Site name:

Easting: Northing: Coordinates must be in GDA94 (MGA)

Horizontal Accuracy (m):

Zone:

Recorder Information

(The person responsible for the completion and submission of this form)

Title	Surname	First name
<input type="text" value="Ms."/>	<input type="text" value="OBrienPounde"/>	<input type="text" value="Phillipa"/>

Organisation:

Address:

Phone: E-mail:

Site Context Information

Land Form Pattern: Land Use:

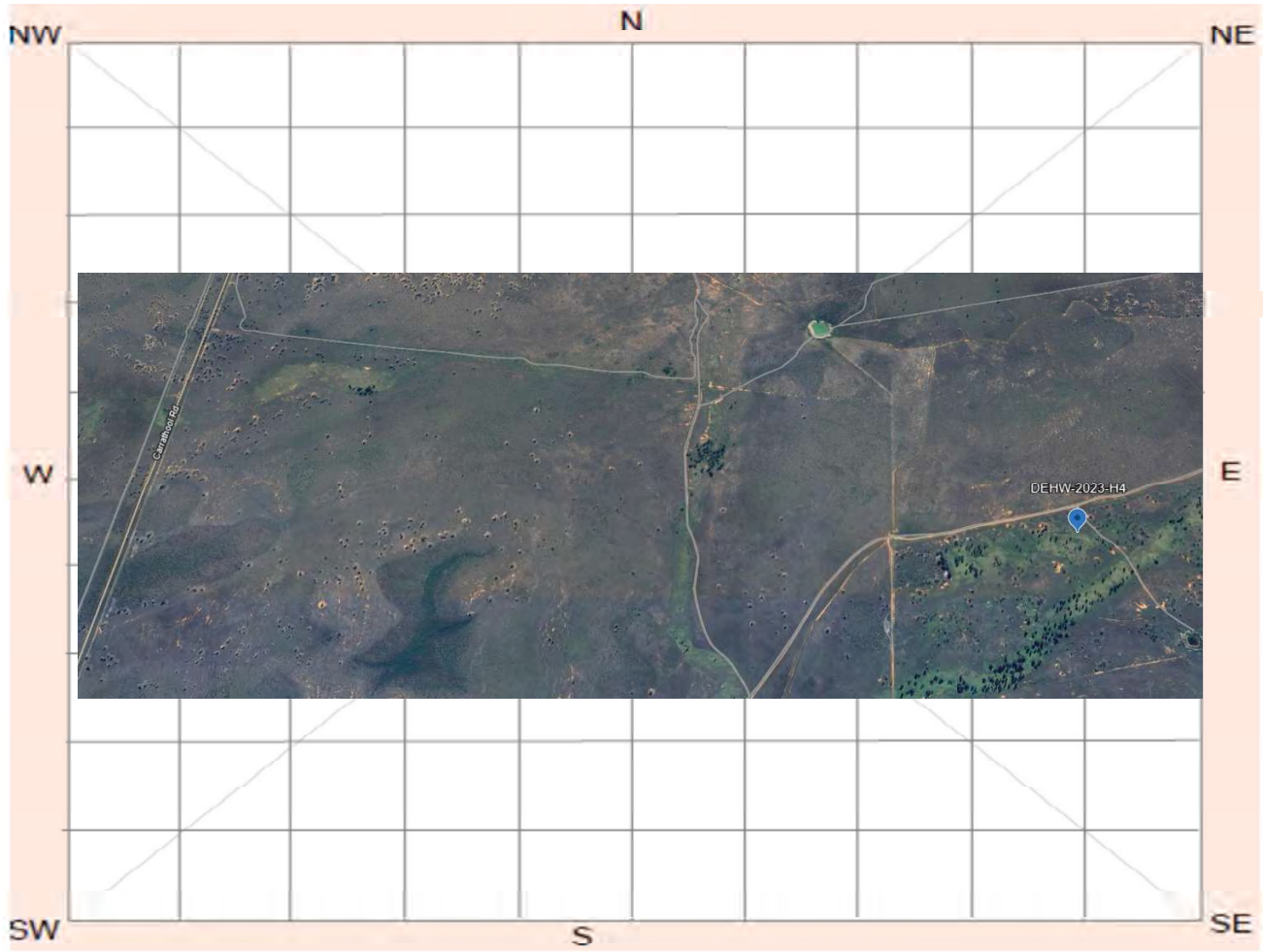
Land Form Unit: Vegetation:

Distance to Water (m): Primary Report:

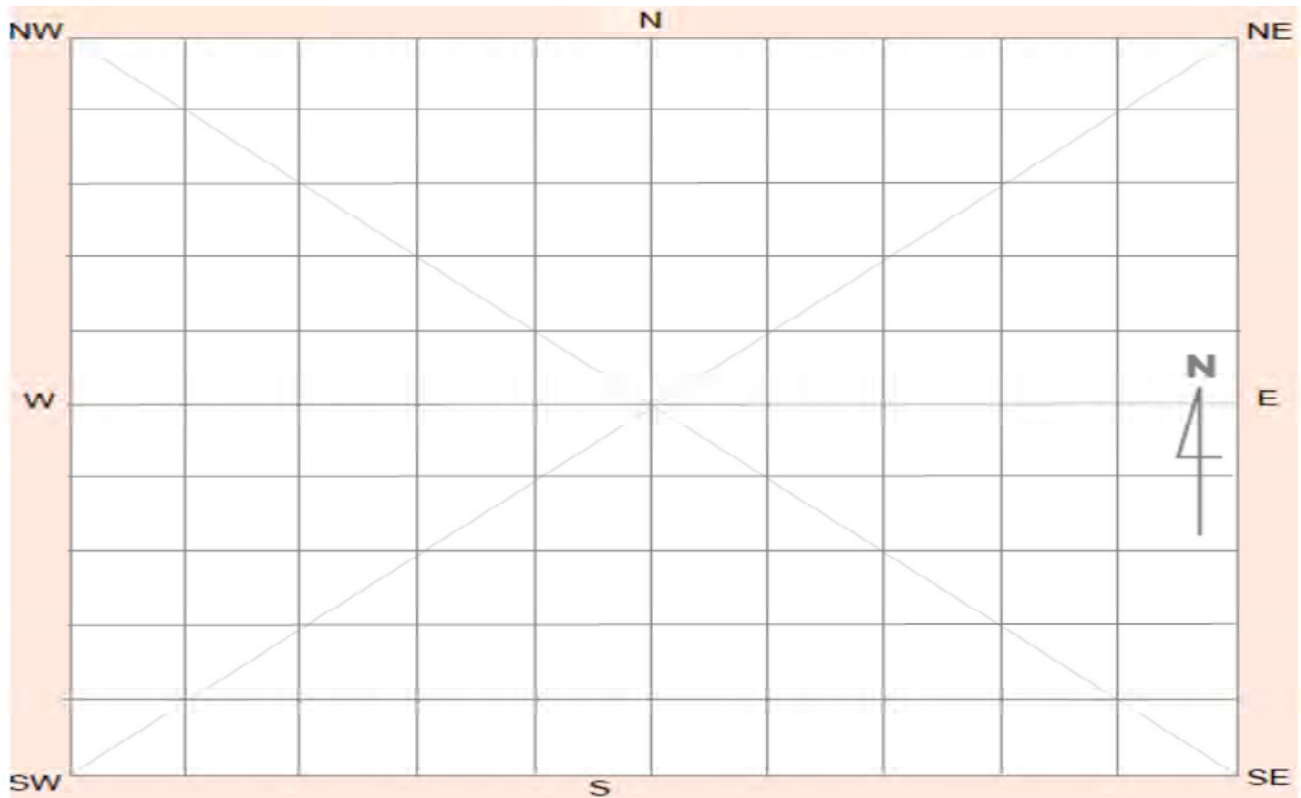
How to get to the site:

Other site information:

Site location map



Site plan



Site contents information

open/closed site:

Site condition:

Features:

Number of features Length of feature(s) extent (m) Width of feature (s) extent (m)

1.

Feature condition:

Scarred Trees			
Scar Depth (cm)	Regrowth (cm)	Scar shape	Tree Species
<input type="text"/>	<input type="text"/>	<input type="text"/>	<input type="text"/>

Description:

Hearth identified on a scald exposure measuring 7 x 40cm surrounded by rises of paleochannel.

Features:

Number of features Length of feature(s) extent (m) Width of feature (s) extent (m)

2.

Feature condition:

Scarred Trees			
Scar Depth (cm)	Regrowth (cm)	Scar shape	Tree Species
<input type="text"/>	<input type="text"/>	<input type="text"/>	<input type="text"/>

Description:

Features:

Number of features Length of feature(s) extent (m) Width of feature (s) extent (m)

3.

Feature condition:

Scarred Trees			
Scar Depth (cm)	Regrowth (cm)	Scar shape	Tree Species
<input type="text"/>	<input type="text"/>	<input type="text"/>	<input type="text"/>

Description:

Features:

4.

Feature condition:

Description:

Scarred Trees			
Scar Depth (cm)	Regrowth (cm)	Scar shape	Tree Species
<input type="text"/>	<input type="text"/>	<input type="text"/>	<input type="text"/>

Features:

5.

Feature condition:

Description:

Scarred Trees			
Scar Depth (cm)	Regrowth (cm)	Scar shape	Tree Species
<input type="text"/>	<input type="text"/>	<input type="text"/>	<input type="text"/>

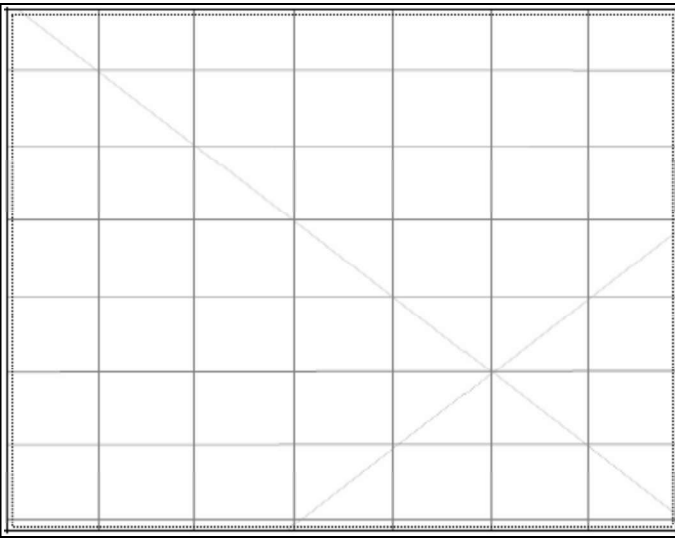
Site photographs




Description:



Description:



Description:



Description:

Site restrictions

Do you want to
Restrict this site?:

Restriction type: Gender General Location
N/A

Why is this site restricted?:

Further information contact

Title	Surname	First name
<input type="text" value="Ms."/>	<input type="text" value="O'Brien-Poude"/>	<input type="text" value="Phillipa"/>
Organisation: <input type="text" value="EMM Consulting"/>		
Address: <input type="text" value="Ground floor, 20 Chandos Street, St Leonards NSW 2065"/>		
Phone: <input type="text" value="0249074881"/>	E-mail: <input type="text" value="pobrienpoude@emmconsulting.com.au"/>	

Site interpretation and community statement

AHIMS site ID:

Date recorded:

Site Location Information

Site name:

Easting: **Northing:** **Coordinates must be in GDA94 (MGA)**

Horizontal Accuracy (m):

Zone:

Recorder Information

(The person responsible for the completion and submission of this form)

Title	Surname	First name
<input type="text" value="Ms."/>	<input type="text" value="OBrienPounde"/>	<input type="text" value="Phillipa"/>

Organisation:

Address:

Phone: **E-mail:**

Site Context Information

Land Form Pattern: **Land Use:**

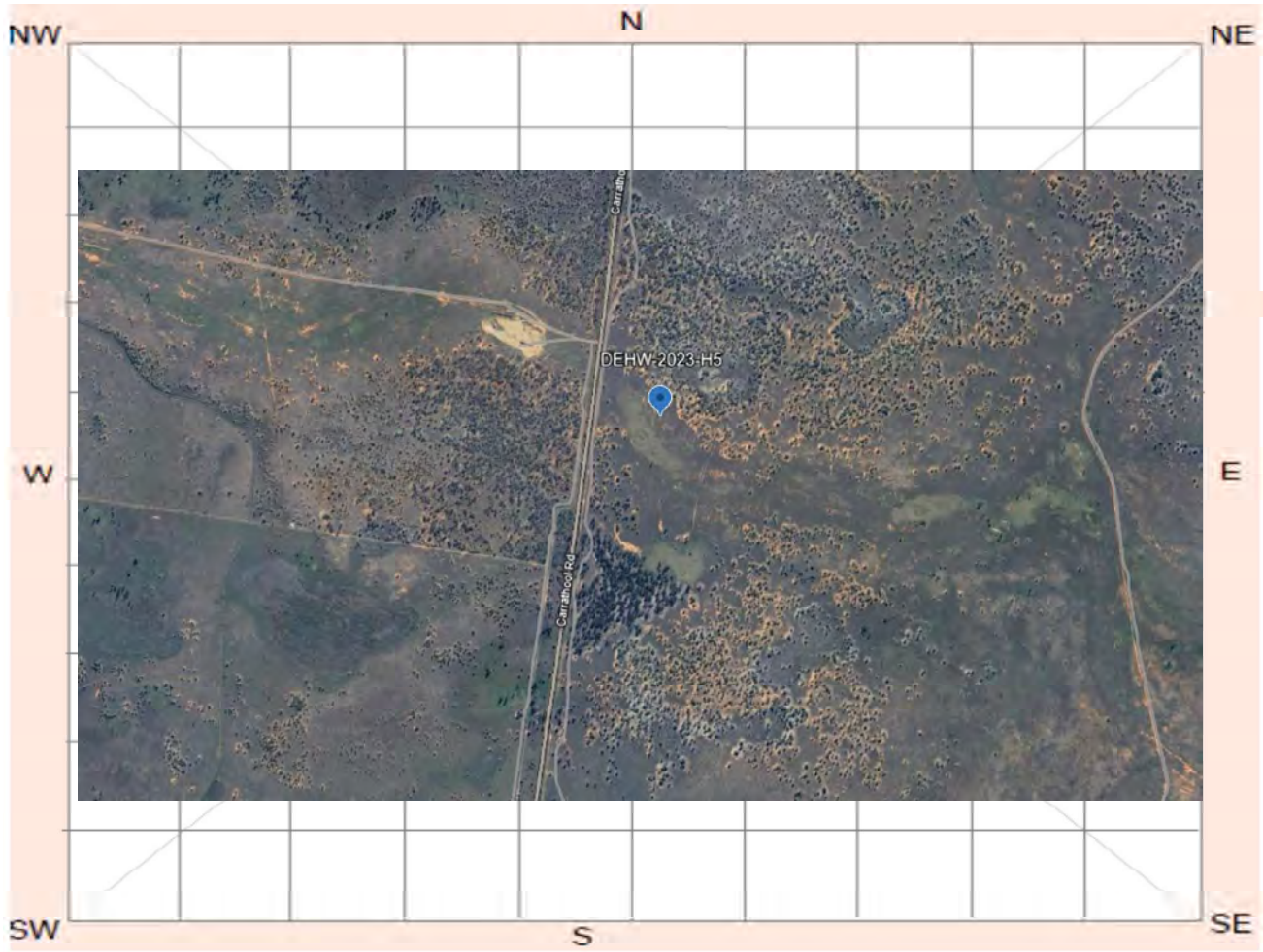
Land Form Unit: **Vegetation:**

Distance to Water (m): **Primary Report:**

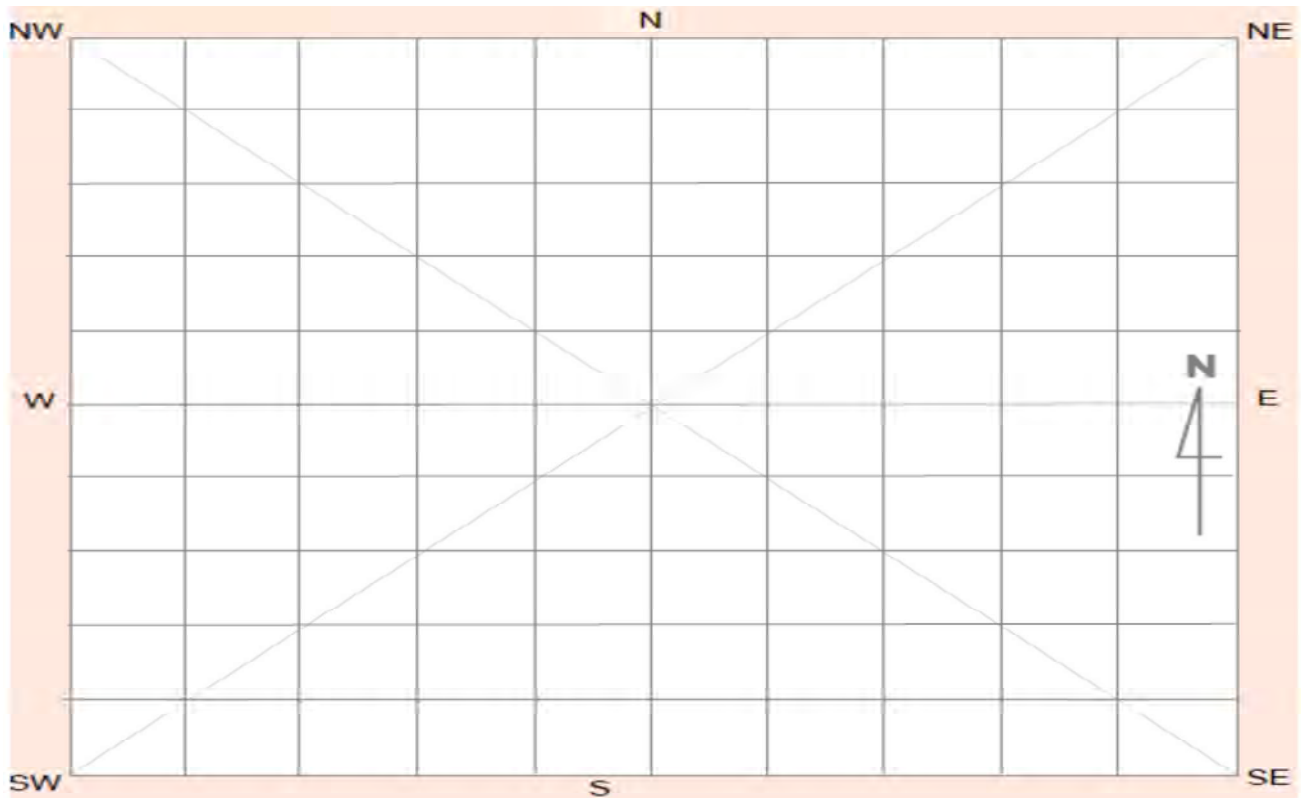
How to get to the site:

Other site information:

Site location map



Site plan



Site contents information

open/closed site:

Site condition:

Features:

Number of features Length of feature(s) extent (m) Width of feature (s) extent (m)

1.

Feature condition:

Description:

Singular quartz core identified on scar exposure on treeline ~20m north of hearth.

Scarred Trees

Scar Depth (cm) Regrowth (cm) Scar shape Tree Species

<input type="text"/>	<input type="text"/>	<input type="text"/>	<input type="text"/>
----------------------	----------------------	----------------------	----------------------

Features:

Number of features Length of feature(s) extent (m) Width of feature (s) extent (m)

2.

Feature condition:

Description:

Hearth eroding out of erosion scar exposure situated near treeline.

Scarred Trees

Scar Depth (cm) Regrowth (cm) Scar shape Tree Species

<input type="text"/>	<input type="text"/>	<input type="text"/>	<input type="text"/>
----------------------	----------------------	----------------------	----------------------

Features:

Number of features Length of feature(s) extent (m) Width of feature (s) extent (m)

3.

Feature condition:

Description:

Scarred Trees

Scar Depth (cm) Regrowth (cm) Scar shape Tree Species

<input type="text"/>	<input type="text"/>	<input type="text"/>	<input type="text"/>
----------------------	----------------------	----------------------	----------------------

Features:

4.

Number of features Length of feature(s) extent (m) Width of feature (s) extent (m)

Feature condition:

Description:

Scarred Trees			
Scar Depth (cm)	Regrowth (cm)	Scar shape	Tree Species
<input type="text"/>	<input type="text"/>	<input type="text"/>	<input type="text"/>

Features:

5.

Number of features Length of feature(s) extent (m) Width of feature (s) extent (m)

Feature condition:


Description:

Scarred Trees			
Scar Depth (cm)	Regrowth (cm)	Scar shape	Tree Species
<input type="text"/>	<input type="text"/>	<input type="text"/>	<input type="text"/>

Site photographs




Description:



Description:



Description:



Description:

Site restrictions

Do you want to Restrict this site?:

Restriction type: Gender General Location

Why is this site restricted?:

Further information contact

Title	Surname	First name
Ms.	O'Brien-Poude	Phillipa
Organisation:	EMM Consulting	
Address:	Ground floor, 20 Chandos Street, St Leonards NSW 2065	
Phone:	0249074881	E-mail: pobrienpoude@emmconsulting.com.au

Site interpretation and community statement

AHIMS site ID:

Date recorded:

Site Location Information

Site name:

Easting: Northing: Coordinates must be in GDA94 (MGA)

Horizontal Accuracy (m):

Zone:

Recorder Information

(The person responsible for the completion and submission of this form)

Title	Surname	First name
<input type="text" value="Ms."/>	<input type="text" value="OBrienPounde"/>	<input type="text" value="Phillipa"/>

Organisation:

Address:

Phone: E-mail:

Site Context Information

Land Form Pattern: Land Use:


Land Form Unit: Vegetation:

Distance to Water (m): Primary Report:

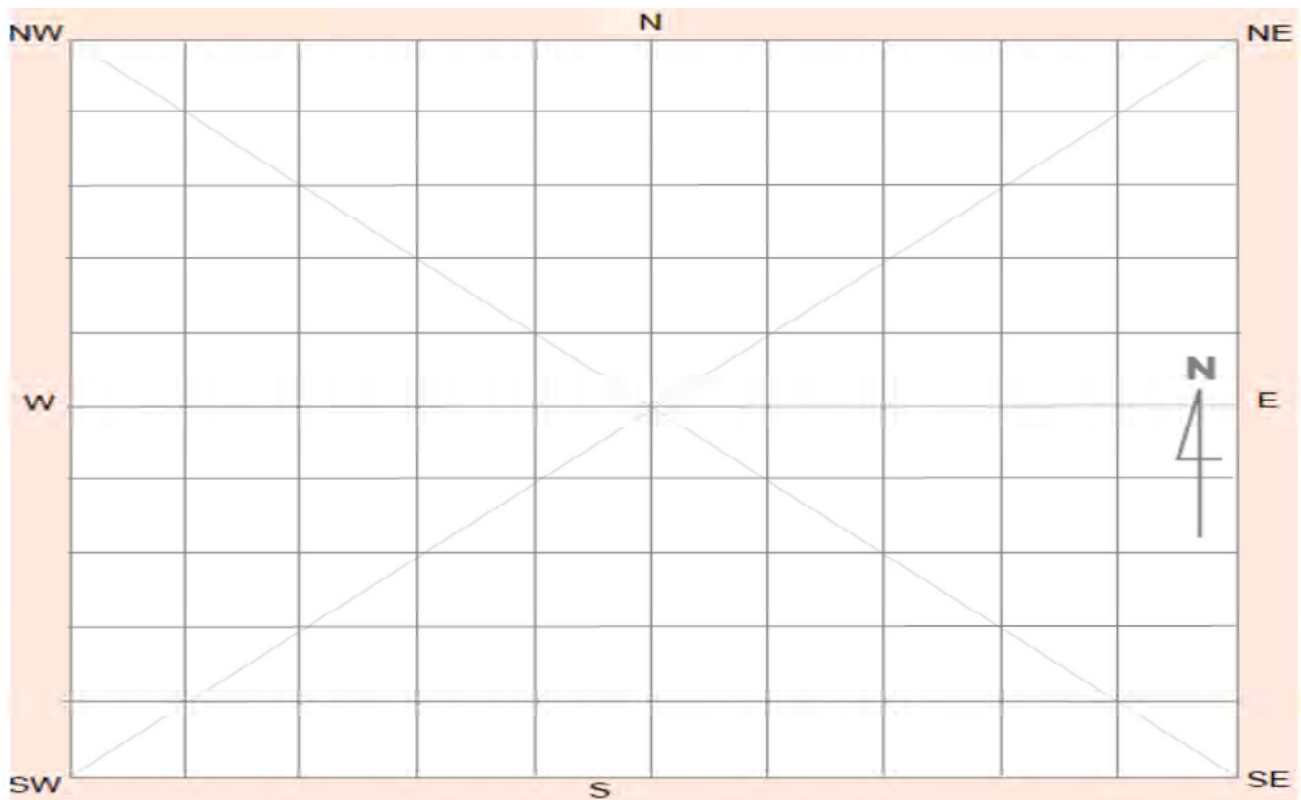
How to get to the site:

Other site information:

Site location map



Site plan



Site contents information

open/closed site:

Site condition:

Features:

Number of features Length of feature(s) extent (m) Width of feature (s) extent (m)

1.

Feature condition:

Scarred Trees			
Scar Depth (cm)	Regrowth (cm)	Scar shape	Tree Species
<input type="text"/>	<input type="text"/>	<input type="text"/>	<input type="text"/>

Description:

Insitu hearth located on a rise of a flood plain. Clay balls located in proximity to hearth.

Features:

Number of features Length of feature(s) extent (m) Width of feature (s) extent (m)

2.

Feature condition:

Scarred Trees			
Scar Depth (cm)	Regrowth (cm)	Scar shape	Tree Species
<input type="text"/>	<input type="text"/>	<input type="text"/>	<input type="text"/>

Description:

Features:

Number of features Length of feature(s) extent (m) Width of feature (s) extent (m)

3.

Feature condition:

Scarred Trees			
Scar Depth (cm)	Regrowth (cm)	Scar shape	Tree Species
<input type="text"/>	<input type="text"/>	<input type="text"/>	<input type="text"/>

Description:

Features:

4.

Number of features Length of feature(s) extent (m) Width of feature (s) extent (m)

Scarred Trees			
Scar Depth (cm)	Regrowth (cm)	Scar shape	Tree Species
<input type="text"/>	<input type="text"/>	<input type="text"/>	<input type="text"/>

Feature condition:

Description:

Features:

5.

Number of features Length of feature(s) extent (m) Width of feature (s) extent (m)

Scarred Trees			
Scar Depth (cm)	Regrowth (cm)	Scar shape	Tree Species
<input type="text"/>	<input type="text"/>	<input type="text"/>	<input type="text"/>

Feature condition:

Description:

Site photographs




Description:



Description:



Description:



Description:

Site restrictions

Do you want to Restrict this site?:

Restriction type: Gender General Location

Why is this site restricted?:

Further information contact

Title	Surname	First name
Ms.	O'Brien-Poude	Phillipa
Organisation: EMM Consulting		
Address: Ground floor, 20 Chandos Street, St Leonards NSW 2065		
Phone: 0249074881	E-mail: pobrienpoude@emmconsulting.com.au	

Site interpretation and community statement

AHIMS site ID:

Date recorded:

Site Location Information

Site name:

Easting: Northing: Coordinates must be in GDA94 (MGA)

Horizontal Accuracy (m):

Zone:

Recorder Information

(The person responsible for the completion and submission of this form)

Title	Surname	First name
<input type="text" value="Ms."/>	<input type="text" value="OBrienPounde"/>	<input type="text" value="Phillipa"/>

Organisation:

Address:

Phone: E-mail:

Site Context Information

Land Form Pattern: Land Use:

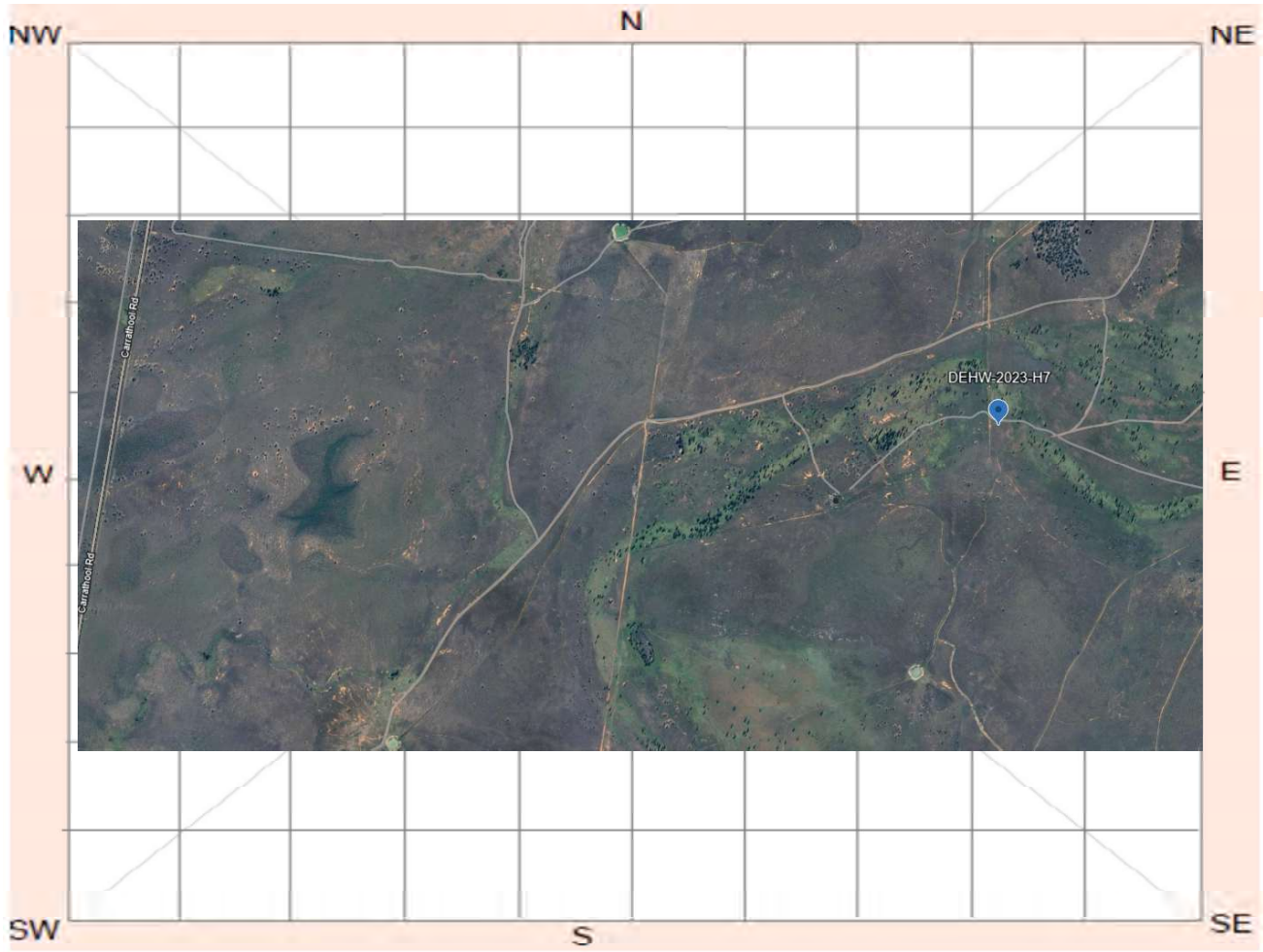
Land Form Unit: Vegetation:

Distance to Water (m): Primary Report:

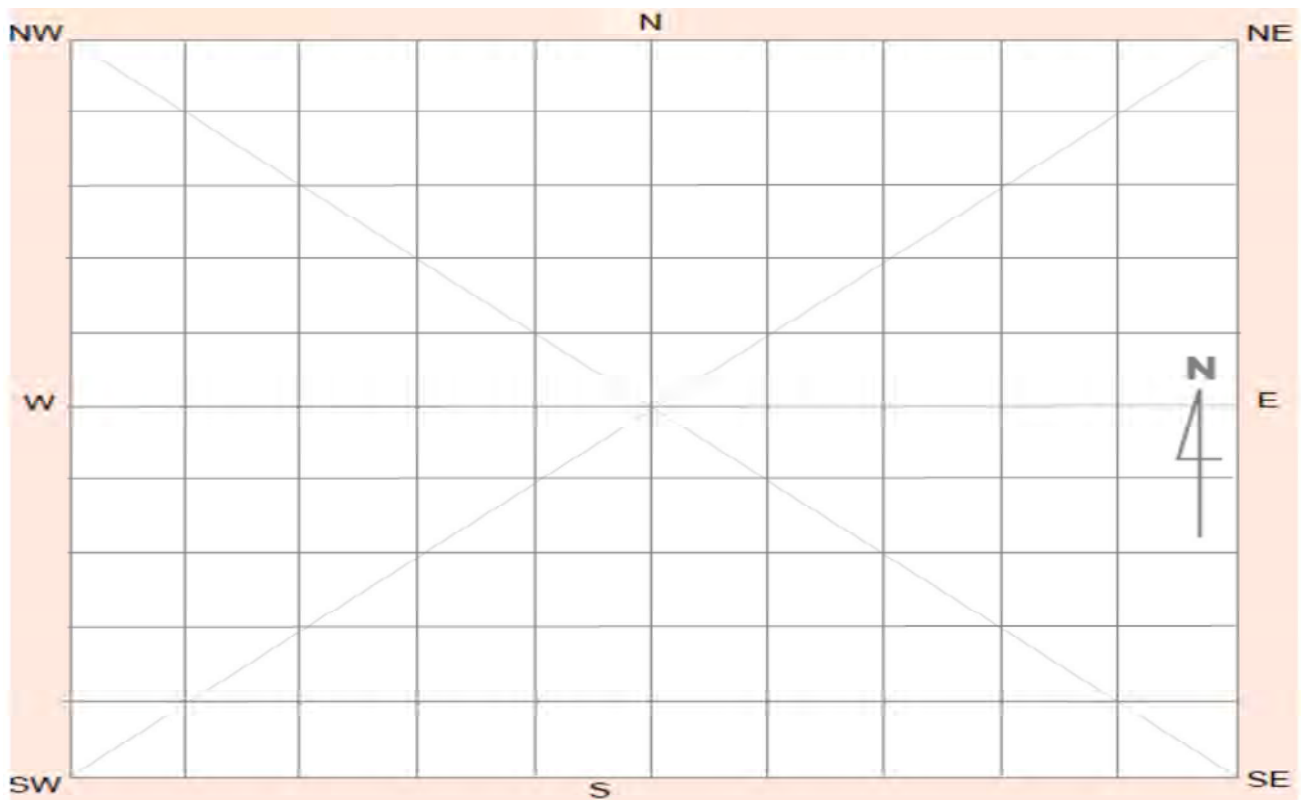
How to get to the site:

Other site information:

Site location map



Site plan



Site contents information

open/closed site:

Site condition:

Features:

Number of features Length of feature(s) extent (m) Width of feature (s) extent (m)

1.

Feature condition:

Scarred Trees			
Scar Depth (cm)	Regrowth (cm)	Scar shape	Tree Species
<input type="text"/>	<input type="text"/>	<input type="text"/>	<input type="text"/>

Description:

Hearth located on vehicle track with clay balls dispersed along the track. Highly disturbed location.

Features:

Number of features Length of feature(s) extent (m) Width of feature (s) extent (m)

2.

Feature condition:

Scarred Trees			
Scar Depth (cm)	Regrowth (cm)	Scar shape	Tree Species
<input type="text"/>	<input type="text"/>	<input type="text"/>	<input type="text"/>

Description:

Features:

Number of features Length of feature(s) extent (m) Width of feature (s) extent (m)

3.

Feature condition:

Scarred Trees			
Scar Depth (cm)	Regrowth (cm)	Scar shape	Tree Species
<input type="text"/>	<input type="text"/>	<input type="text"/>	<input type="text"/>

Description:

Features:

4.

Number of features Length of feature(s) extent (m) Width of feature (s) extent (m)

Feature condition:

Description:

Scarred Trees			
Scar Depth (cm)	Regrowth (cm)	Scar shape	Tree Species
<input type="text"/>	<input type="text"/>	<input type="text"/>	<input type="text"/>

Features:

5.

Number of features Length of feature(s) extent (m) Width of feature (s) extent (m)

Feature condition:

Description:

Scarred Trees			
Scar Depth (cm)	Regrowth (cm)	Scar shape	Tree Species
<input type="text"/>	<input type="text"/>	<input type="text"/>	<input type="text"/>

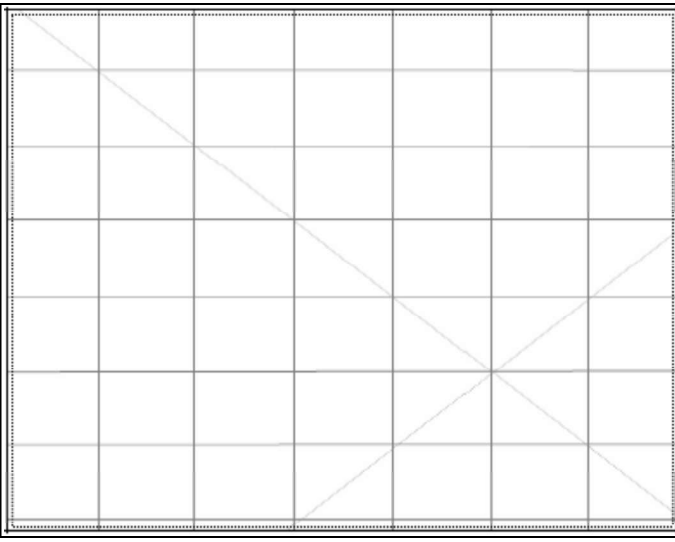
Site photographs




Description:



Description:



Description:



Description:

Site restrictions

Do you want to
Restrict this site?:

Restriction type: Gender General Location
N/A

Why is this site restricted?:

Further information contact

Title	Surname	First name
<input type="text" value="Ms."/>	<input type="text" value="O'Brien-Poude"/>	<input type="text" value="Phillipa"/>
Organisation: <input type="text" value="EMM Consulting"/>		
Address: <input type="text" value="Ground floor, 20 Chandos Street, St Leonards NSW 2065"/>		
Phone: <input type="text" value="0249074881"/>	E-mail: <input type="text" value="pobrienpoude@emmconsulting.com.au"/>	

Site interpretation and community statement

AHIMS site ID:

Date recorded:

Site Location Information

Site name:

Easting: Northing: Coordinates must be in GDA94 (MGA)

Horizontal Accuracy (m):

Zone:

Recorder Information

(The person responsible for the completion and submission of this form)

Title	Surname	First name
<input type="text" value="Ms."/>	<input type="text" value="OBrienPounde"/>	<input type="text" value="Phillipa"/>

Organisation:

Address:

Phone: E-mail:

Site Context Information

Land Form Pattern: Land Use:

Land Form Unit: Vegetation:

Distance to Water (m): Primary Report:

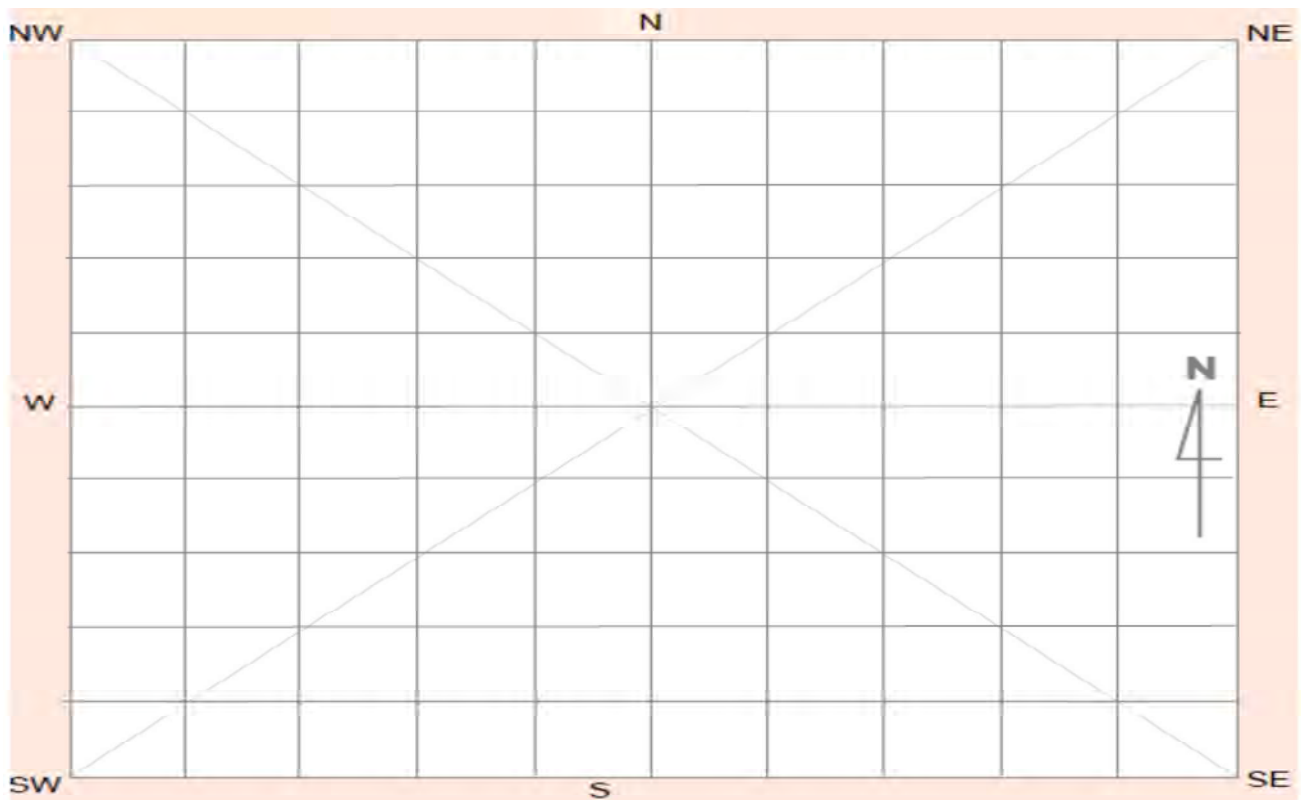
How to get to the site:

Other site information:

Site location map



Site plan



Site contents information

open/closed site:

Site condition:

Features:

Number of features Length of feature(s) extent (m) Width of feature (s) extent (m)

1.

Feature condition:

Scarred Trees			
Scar Depth (cm)	Regrowth (cm)	Scar shape	Tree Species
<input type="text"/>	<input type="text"/>	<input type="text"/>	<input type="text"/>

Description:

Quartz flakes (n=7), red quartzite flake (n=1), silcrete flakes (n=3) comprising of one white silcrete flake with 20% cortex located on an erosion scar exposure on a lunette.

Features:

Number of features Length of feature(s) extent (m) Width of feature (s) extent (m)

2.

Feature condition:

Scarred Trees			
Scar Depth (cm)	Regrowth (cm)	Scar shape	Tree Species
<input type="text"/>	<input type="text"/>	<input type="text"/>	<input type="text"/>

Description:

One potential hearth measuring 1.5m in diameter with some ash. Located on an erosion scar exposure on lunette.

Features:

Number of features Length of feature(s) extent (m) Width of feature (s) extent (m)

3.

Feature condition:

Scarred Trees			
Scar Depth (cm)	Regrowth (cm)	Scar shape	Tree Species
<input type="text"/>	<input type="text"/>	<input type="text"/>	<input type="text"/>

Description:

Features:

Number of features Length of feature(s) extent (m) Width of feature (s) extent (m)

4.

Feature condition:

Description:

Scarred Trees			
Scar Depth (cm)	Regrowth (cm)	Scar shape	Tree Species
<input type="text"/>	<input type="text"/>	<input type="text"/>	<input type="text"/>

Features:

Number of features Length of feature(s) extent (m) Width of feature (s) extent (m)

5.

Feature condition:

Description:

Scarred Trees			
Scar Depth (cm)	Regrowth (cm)	Scar shape	Tree Species
<input type="text"/>	<input type="text"/>	<input type="text"/>	<input type="text"/>

Site photographs




Description:



Description:



Description:



Description:

Site restrictions

Do you want to Restrict this site?:

Restriction type: Gender N/A General Location

Why is this site restricted?:

Further information contact

Title	Surname	First name
Ms.	O'Brien-Poude	Phillipa
Organisation:	EMM Consulting	
Address:	Ground floor, 20 Chandos Street, St Leonards NSW 2065	
Phone:	0249074881	E-mail: pobrienpoude@emmconsulting.com.au

Site interpretation and community statement

AHIMS site ID:

Date recorded:

Site Location Information

Site name:

Easting: Northing: Coordinates must be in GDA94 (MGA)

Horizontal Accuracy (m):

Zone:

Recorder Information

(The person responsible for the completion and submission of this form)

Title	Surname	First name
<input type="text" value="Ms."/>	<input type="text" value="OBrienPounde"/>	<input type="text" value="Phillipa"/>

Organisation:

Address:

Phone: E-mail:

Site Context Information

Land Form Pattern: Land Use:

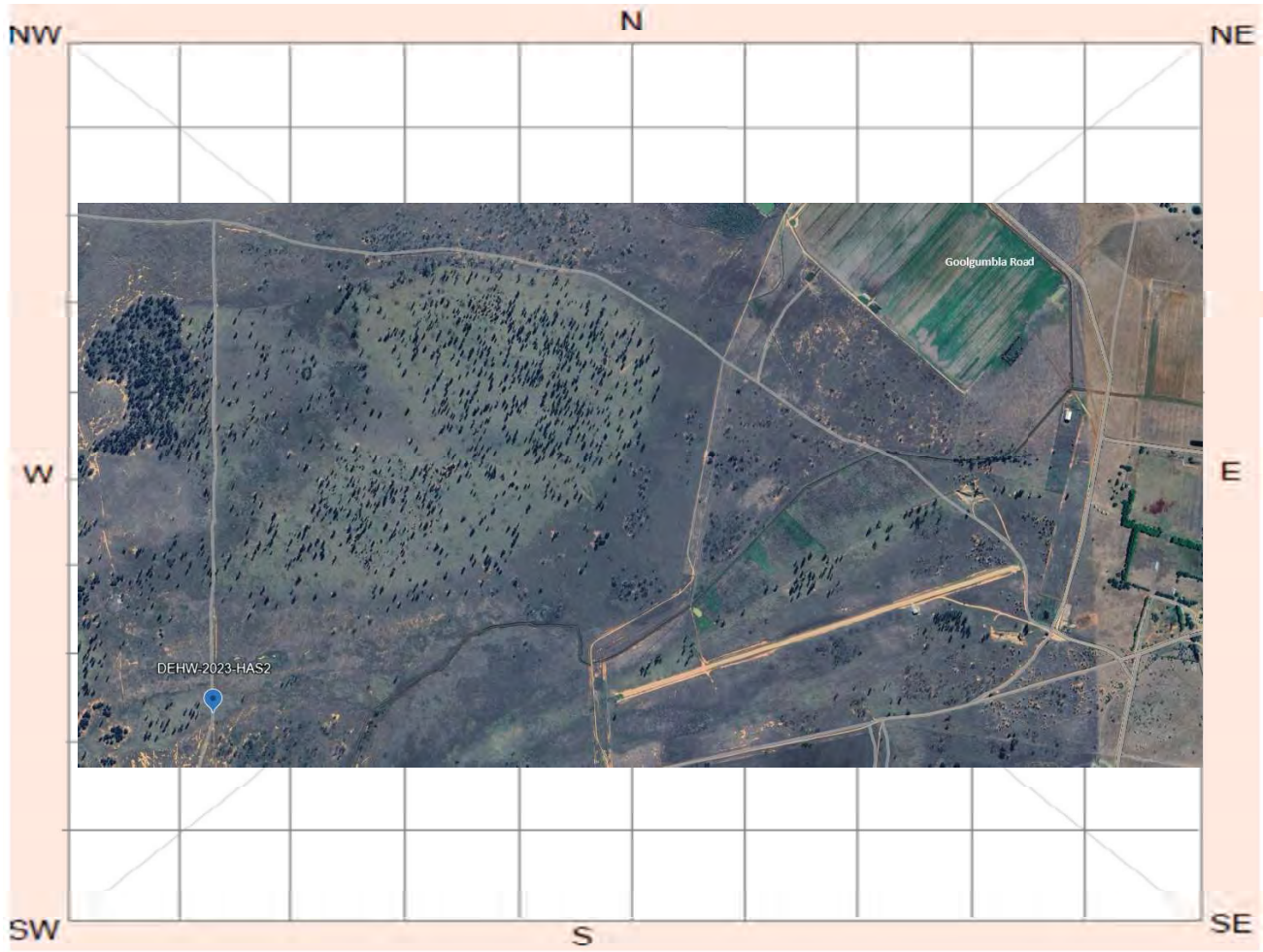
Land Form Unit: Vegetation:

Distance to Water (m): Primary Report:

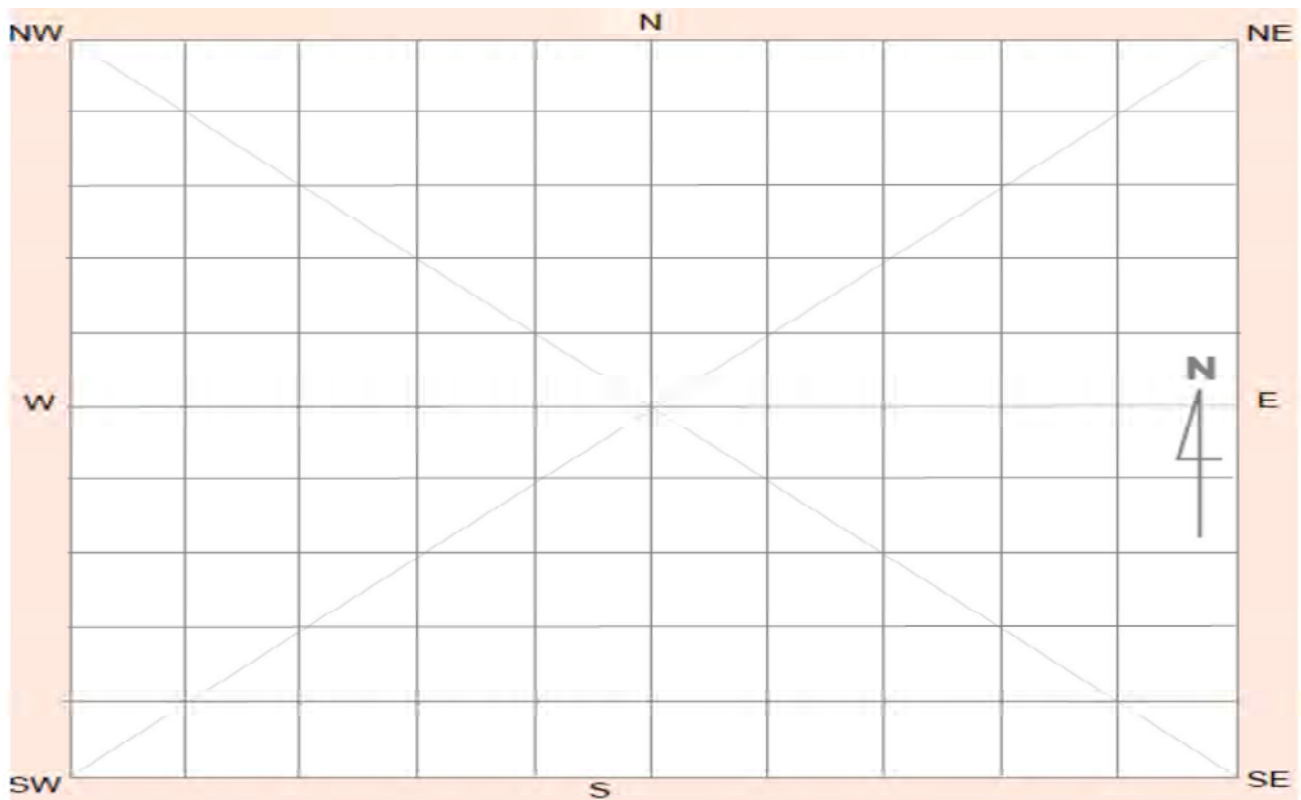
How to get to the site:

Other site information:

Site location map



Site plan



Site contents information

open/closed site:

Site condition:

Features:

Number of features Length of feature(s) extent (m) Width of feature (s) extent (m)

1.

Feature condition:

Scarred Trees			
Scar Depth (cm)	Regrowth (cm)	Scar shape	Tree Species
<input type="text"/>	<input type="text"/>	<input type="text"/>	<input type="text"/>

Description:

Artefact scatter comprising silcrete flakes (n=5), and quartz flakes (n=4), located on vehicle track exposure, and scald exposures, in proximity to dune complex.

Features:

Number of features Length of feature(s) extent (m) Width of feature (s) extent (m)

2.

Feature condition:

Scarred Trees			
Scar Depth (cm)	Regrowth (cm)	Scar shape	Tree Species
<input type="text"/>	<input type="text"/>	<input type="text"/>	<input type="text"/>

Description:

Hearths (n=2) located on vehicle track exposure, and scald exposures, in proximity to dune complex.

Features:

Number of features Length of feature(s) extent (m) Width of feature (s) extent (m)

3.

Feature condition:

Scarred Trees			
Scar Depth (cm)	Regrowth (cm)	Scar shape	Tree Species
<input type="text"/>	<input type="text"/>	<input type="text"/>	<input type="text"/>

Description:

Features:

4.

Number of features Length of feature(s) extent (m) Width of feature (s) extent (m)

Feature condition:

Description:

Scarred Trees			
Scar Depth (cm)	Regrowth (cm)	Scar shape	Tree Species
<input type="text"/>	<input type="text"/>	<input type="text"/>	<input type="text"/>

Features:

5.

Number of features Length of feature(s) extent (m) Width of feature (s) extent (m)

Feature condition:

Description:

Scarred Trees			
Scar Depth (cm)	Regrowth (cm)	Scar shape	Tree Species
<input type="text"/>	<input type="text"/>	<input type="text"/>	<input type="text"/>


Site photographs



Description:



Description:



Description: Width of one of the hearths identified.



Description: Detailed close up of silcrete and quartz flake.

Site restrictions

Do you want to Restrict this site?:

Restriction type: Gender General Location N/A

Why is this site restricted?:

Further information contact

Title	Surname	First name
Ms.	O'Brien-Poude	Phillipa
Organisation: EMM Consulting		
Address: Ground floor, 20 Chandos Street, St Leonards NSW 2065		
Phone: 0249074881	E-mail: pobrienpoude@emmconsulting.com.au	

Site interpretation and community statement

AHIMS site ID:

Date recorded:

Site Location Information

Site name:

Easting: Northing: Coordinates must be in GDA94 (MGA)

Horizontal Accuracy (m):

Zone:

Recorder Information

(The person responsible for the completion and submission of this form)

Title	Surname	First name
<input type="text" value="Ms."/>	<input type="text" value="OBrienPounde"/>	<input type="text" value="Phillipa"/>

Organisation:

Address:

Phone: E-mail:

Site Context Information

Land Form Pattern: Land Use:

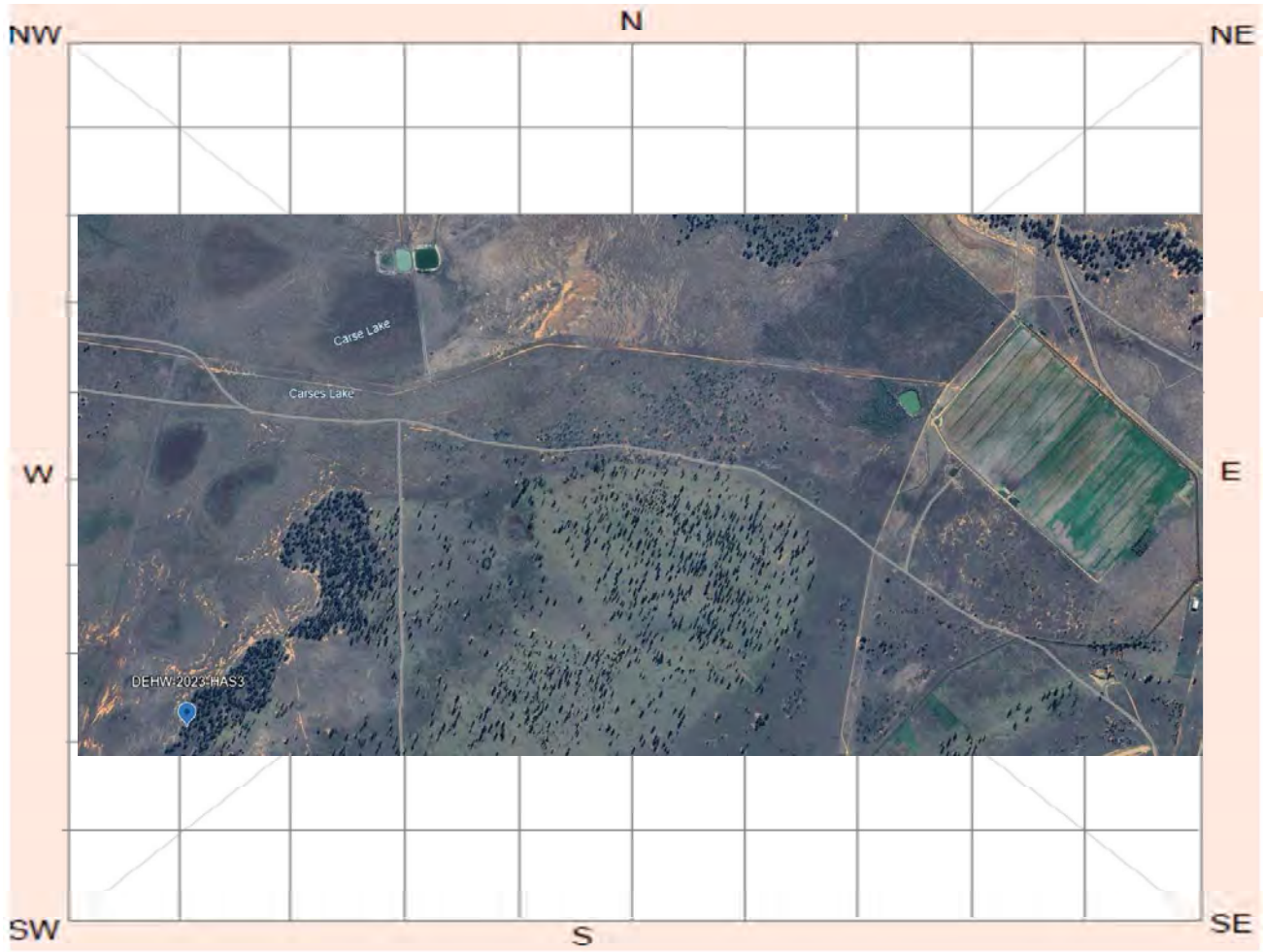
Land Form Unit: Vegetation:

Distance to Water (m): Primary Report:

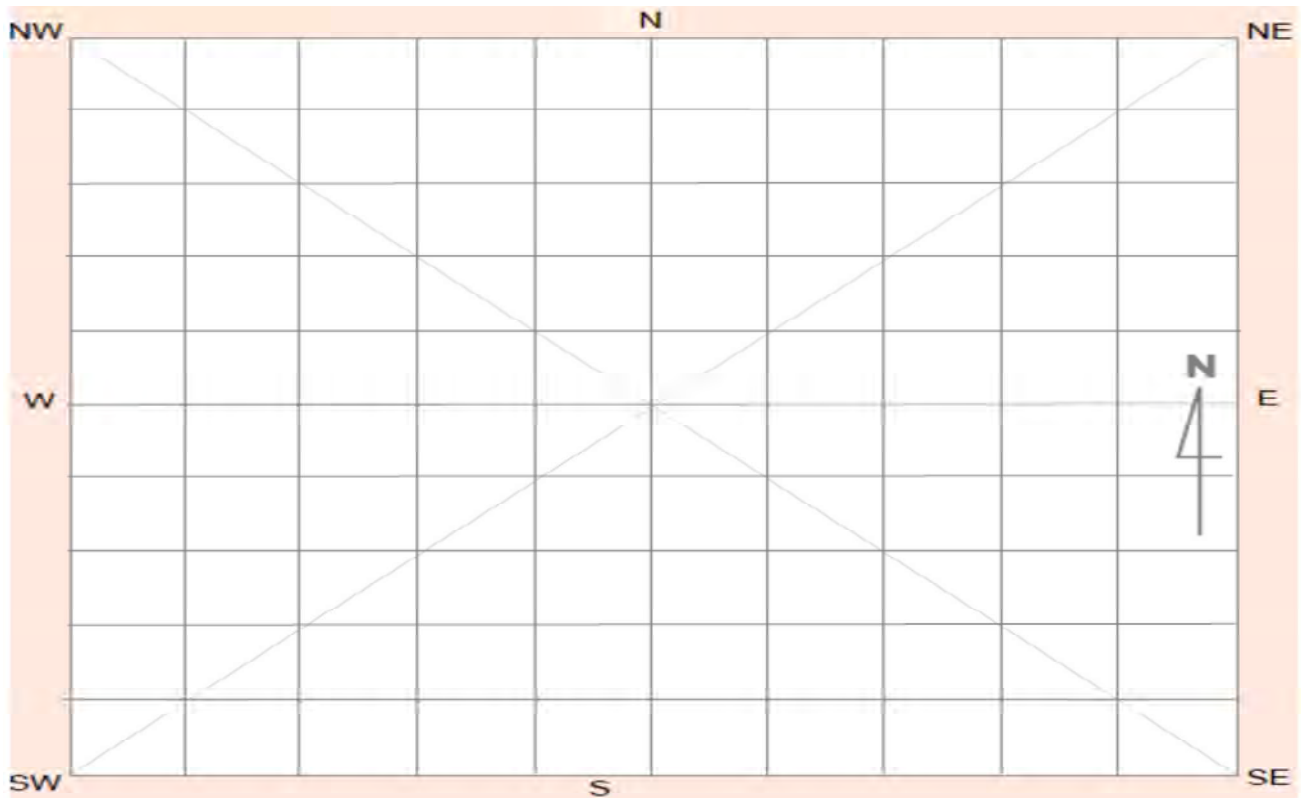
How to get to the site:

Other site information:

Site location map



Site plan



Site contents information

open/closed site:

Site condition:

Features:

Number of features Length of feature(s) extent (m) Width of feature (s) extent (m)

1.

Feature condition:

Scarred Trees			
Scar Depth (cm)	Regrowth (cm)	Scar shape	Tree Species
<input type="text"/>	<input type="text"/>	<input type="text"/>	<input type="text"/>

Description:

Artefact scatter comprising silcrete flakes (n=4), quartz flakes (n=9), one microlithic basalt scraper located on cattle track, in drainage depression, dune and clay plain.

Features:

Number of features Length of feature(s) extent (m) Width of feature (s) extent (m)

2.

Feature condition:

Scarred Trees			
Scar Depth (cm)	Regrowth (cm)	Scar shape	Tree Species
<input type="text"/>	<input type="text"/>	<input type="text"/>	<input type="text"/>

Description:

Hearths (n=6), located on cattle track, in drainage depression, dune and clay plain.

Features:

Number of features Length of feature(s) extent (m) Width of feature (s) extent (m)

3.

Feature condition:

Scarred Trees			
Scar Depth (cm)	Regrowth (cm)	Scar shape	Tree Species
<input type="text"/>	<input type="text"/>	<input type="text"/>	<input type="text"/>

Description:

Features:

4.

Number of features Length of feature(s) extent (m) Width of feature (s) extent (m)

Feature condition:

Description:

Scarred Trees			
Scar Depth (cm)	Regrowth (cm)	Scar shape	Tree Species
<input type="text"/>	<input type="text"/>	<input type="text"/>	<input type="text"/>

Features:

5.

Number of features Length of feature(s) extent (m) Width of feature (s) extent (m)

Feature condition:

Description:

Scarred Trees			
Scar Depth (cm)	Regrowth (cm)	Scar shape	Tree Species
<input type="text"/>	<input type="text"/>	<input type="text"/>	<input type="text"/>

Site photographs



Description:



Description:



Description:



Description:

Site restrictions

Do you want to Restrict this site?:

Restriction type: Gender N/A General Location

Why is this site restricted?:

Further information contact

Title	Surname	First name
Ms.	O'Brien-Poude	Phillipa
Organisation:	EMM Consulting	
Address:	Ground floor, 20 Chandos Street, St Leonards NSW 2065	
Phone:	0249074881	E-mail: pobrienpoude@emmconsulting.com.au

Site interpretation and community statement

AHIMS site ID:

Date recorded:

Site Location Information

Site name:

Easting: Northing: Coordinates must be in GDA94 (MGA)

Horizontal Accuracy (m):

Zone:

Recorder Information

(The person responsible for the completion and submission of this form)

Title	Surname	First name
<input type="text" value="Ms."/>	<input type="text" value="OBrienPounde"/>	<input type="text" value="Phillipa"/>

Organisation:

Address:

Phone: E-mail:

Site Context Information

Land Form Pattern: Land Use:


Land Form Unit: Vegetation:

Distance to Water (m): Primary Report:

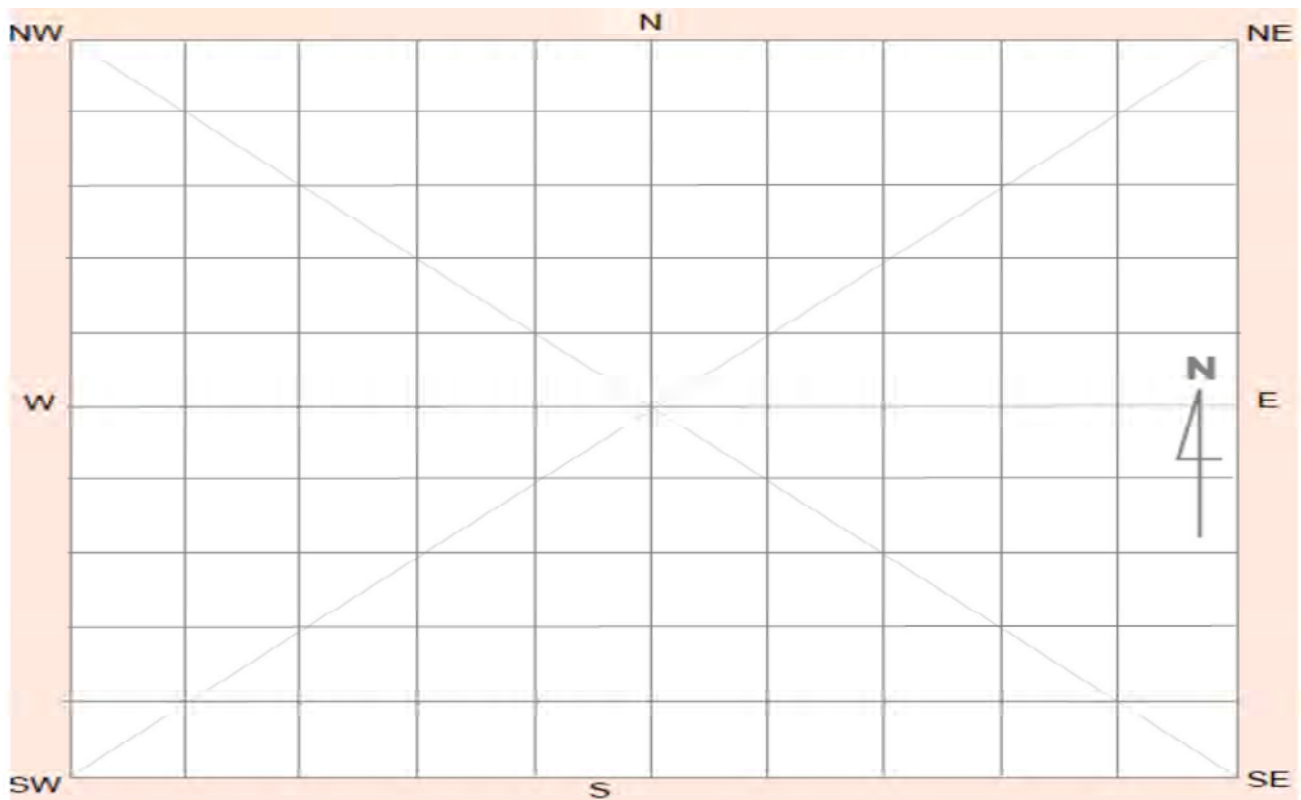
How to get to the site:

Other site information:

Site location map



Site plan



Site contents information

open/closed site:

Site condition:

Features:

Number of features Length of feature(s) extent (m) Width of feature (s) extent (m)

1.

Feature condition:

Scarred Trees			
Scar Depth (cm)	Regrowth (cm)	Scar shape	Tree Species
<input type="text"/>	<input type="text"/>	<input type="text"/>	<input type="text"/>

Description:

Artefact scatter comprising quartz flakes (n=3), a single crystal quartz flake and silcrete flakes (n=3), located on rise in proximity to paleochannel.

Features:

Number of features Length of feature(s) extent (m) Width of feature (s) extent (m)

2.

Feature condition:

Scarred Trees			
Scar Depth (cm)	Regrowth (cm)	Scar shape	Tree Species
<input type="text"/>	<input type="text"/>	<input type="text"/>	<input type="text"/>

Description:

Four hearths located on rise in proximity to paleochannel.

Features:

Number of features Length of feature(s) extent (m) Width of feature (s) extent (m)

3.

Feature condition:

Scarred Trees			
Scar Depth (cm)	Regrowth (cm)	Scar shape	Tree Species
<input type="text"/>	<input type="text"/>	<input type="text"/>	<input type="text"/>

Description:

Features:

4.

Number of features Length of feature(s) extent (m) Width of feature (s) extent (m)

Scarred Trees			
Scar Depth (cm)	Regrowth (cm)	Scar shape	Tree Species
<input type="text"/>	<input type="text"/>	<input type="text"/>	<input type="text"/>

Feature condition:

Description:

Features:

5.

Number of features Length of feature(s) extent (m) Width of feature (s) extent (m)

Scarred Trees			
Scar Depth (cm)	Regrowth (cm)	Scar shape	Tree Species
<input type="text"/>	<input type="text"/>	<input type="text"/>	<input type="text"/>

Feature condition:

Description:

Site photographs




Description:



Description:



Description:



Description:

Site restrictions

Do you want to Restrict this site?:

Restriction type: Gender N/A General Location

Why is this site restricted?:

Further information contact

Title	Surname	First name
Ms.	O'Brien-Poude	Phillipa
Organisation: EMM Consulting		
Address: Ground floor, 20 Chandos Street, St Leonards NSW 2065		
Phone: 0249074881	E-mail: pobrienpoude@emmconsulting.com.au	

Site interpretation and community statement

AHIMS site ID:

Date recorded:

Site Location Information

Site name:

Easting: Northing: Coordinates must be in GDA94 (MGA)

Horizontal Accuracy (m):

Zone:

Recorder Information

(The person responsible for the completion and submission of this form)

Title	Surname	First name
<input type="text" value="Ms."/>	<input type="text" value="OBrienPounde"/>	<input type="text" value="Phillipa"/>

Organisation:

Address:

Phone: E-mail:

Site Context Information

Land Form Pattern: Land Use:

Land Form Unit: Vegetation:

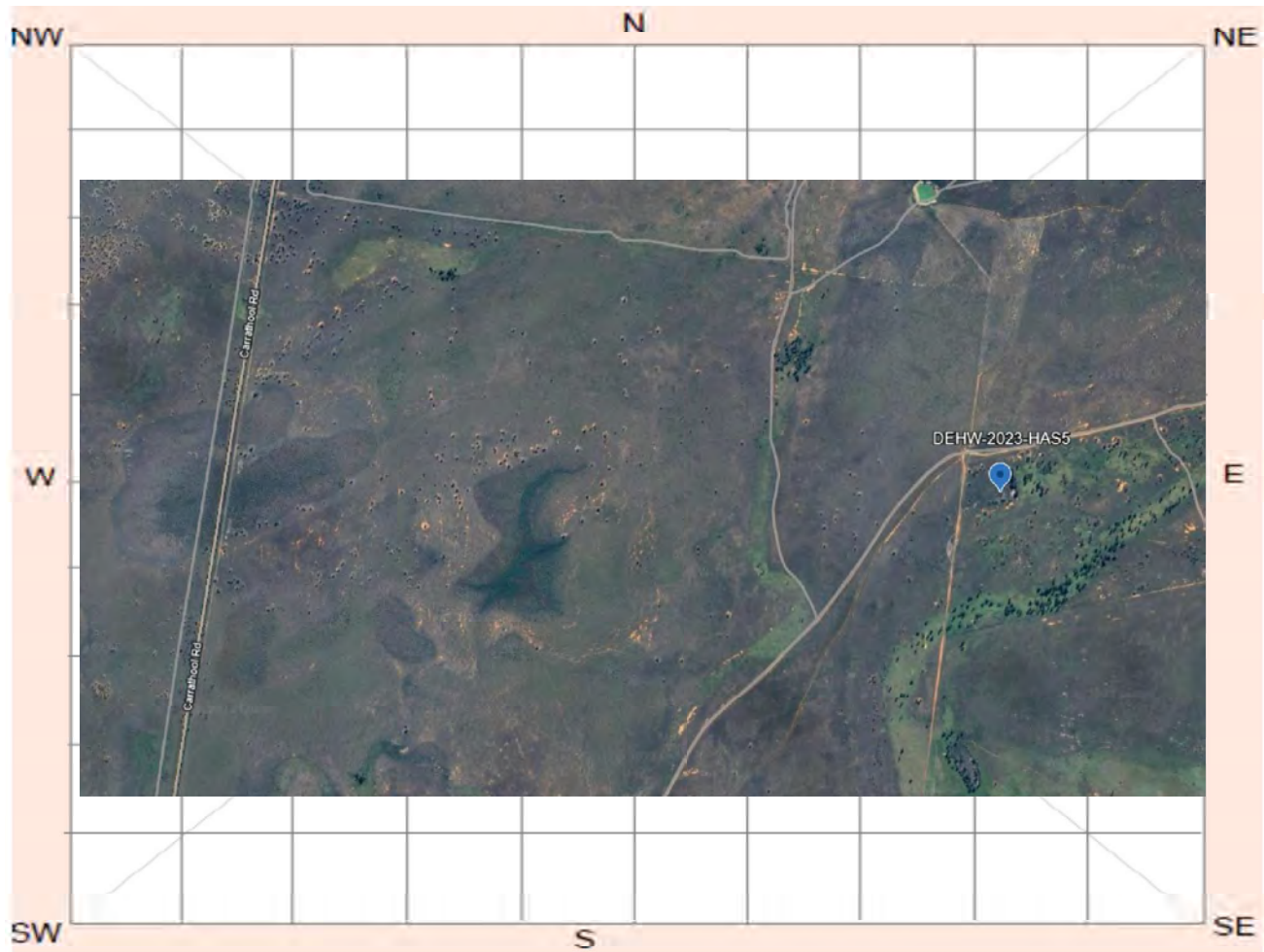
Distance to Water (m): Primary Report:

How to get to the site:

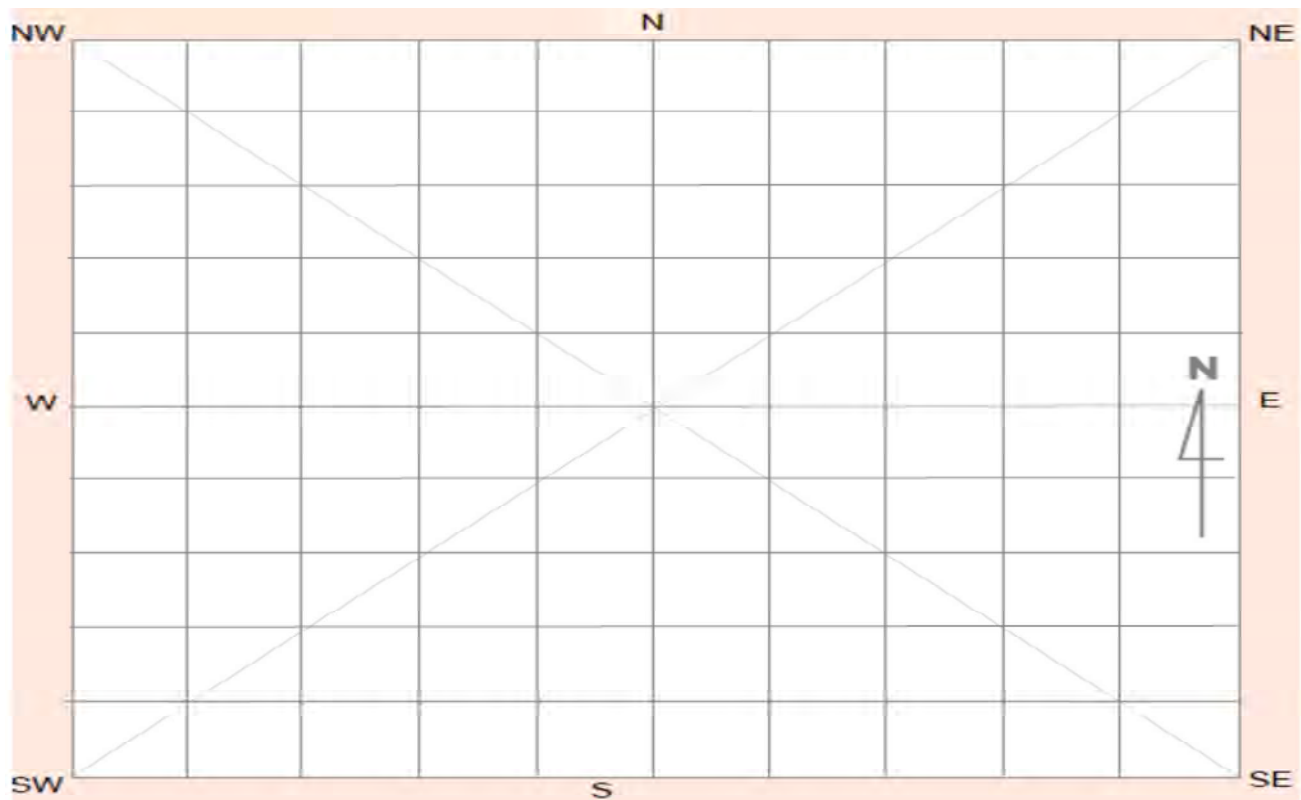
Other site information:

-

Site location map



Site plan



Site contents information

open/closed site:

Site condition:

Features:

Number of features Length of feature(s) extent (m) Width of feature (s) extent (m)

1.

Feature condition:

Scarred Trees			
Scar Depth (cm)	Regrowth (cm)	Scar shape	Tree Species
<input type="text"/>	<input type="text"/>	<input type="text"/>	<input type="text"/>

Description:

Artefact scatter comprising silcrete and quartz flakes (n=9) located on scald exposures on terrace in proximity to ephemeral depression and dune system.

Features:

Number of features Length of feature(s) extent (m) Width of feature (s) extent (m)

2.

Feature condition:

Scarred Trees			
Scar Depth (cm)	Regrowth (cm)	Scar shape	Tree Species
<input type="text"/>	<input type="text"/>	<input type="text"/>	<input type="text"/>

Description:

Hearths (n=4) located on scald exposures on terrace in proximity to ephemeral depression and dune system.

Features:

Number of features Length of feature(s) extent (m) Width of feature (s) extent (m)

3.

Feature condition:

Scarred Trees			
Scar Depth (cm)	Regrowth (cm)	Scar shape	Tree Species
<input type="text"/>	<input type="text"/>	<input type="text"/>	<input type="text"/>

Description:

Features:

4.

Number of features Length of feature(s) extent (m) Width of feature (s) extent (m)

Feature condition:

Description:

Scarred Trees			
Scar Depth (cm)	Regrowth (cm)	Scar shape	Tree Species
<input type="text"/>	<input type="text"/>	<input type="text"/>	<input type="text"/>

Features:

5.

Number of features Length of feature(s) extent (m) Width of feature (s) extent (m)

Feature condition:


Description:

Scarred Trees			
Scar Depth (cm)	Regrowth (cm)	Scar shape	Tree Species
<input type="text"/>	<input type="text"/>	<input type="text"/>	<input type="text"/>

Site photographs




Description:



Description:



Description:



Description:

Site restrictions

Do you want to Restrict this site?:

Restriction type: Gender N/A General Location

Why is this site restricted?:

Further information contact

Title	Surname	First name
Ms.	O'Brien-Poude	Phillipa
Organisation:	EMM Consulting	
Address:	Ground floor, 20 Chandos Street, St Leonards NSW 2065	
Phone:	0249074881	E-mail: pobrienpoude@emmconsulting.com.au

Site interpretation and community statement

AHIMS site ID:

Date recorded:

Site Location Information

Site name:

Easting: **Northing:** **Coordinates must be in GDA94 (MGA)**

Horizontal Accuracy (m):

Zone:

Recorder Information

(The person responsible for the completion and submission of this form)

Title	Surname	First name
<input type="text" value="Ms."/>	<input type="text" value="OBrienPounde"/>	<input type="text" value="Phillipa"/>

Organisation:

Address:

Phone: **E-mail:**

Site Context Information

Land Form Pattern: **Land Use:**


Land Form Unit: **Vegetation:**

Distance to Water (m): **Primary Report:**

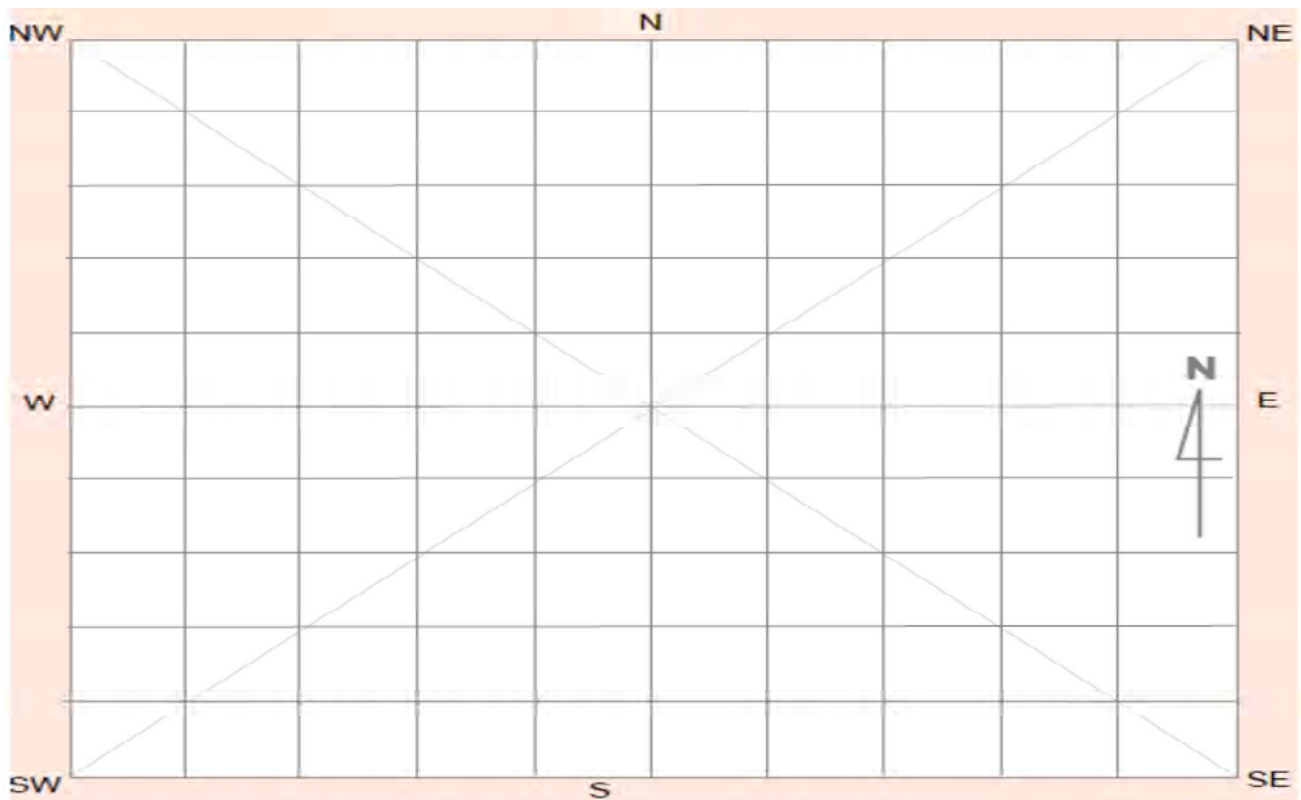
How to get to the site:

Other site information:

Site location map



Site plan



Site contents information

open/closed site:

Site condition:

Features:

Number of features Length of feature(s) extent (m) Width of feature (s) extent (m)

1.

Feature condition:

Description:

Artefact scatter comprising of silcrete flakes (n=2). Located on lower contours of sand dune.

Scarred Trees

Scar Depth (cm) Regrowth (cm) Scar shape Tree Species

<input type="text"/>	<input type="text"/>	<input type="text"/>	<input type="text"/>
----------------------	----------------------	----------------------	----------------------

Features:

Number of features Length of feature(s) extent (m) Width of feature (s) extent (m)

2.

Feature condition:

Description:

Hearth located in proximity to silcrete flakes (n=2). Located on lower contours of sand dune.

Scarred Trees

Scar Depth (cm) Regrowth (cm) Scar shape Tree Species

<input type="text"/>	<input type="text"/>	<input type="text"/>	<input type="text"/>
----------------------	----------------------	----------------------	----------------------

Features:

Number of features Length of feature(s) extent (m) Width of feature (s) extent (m)

3.

Feature condition:

Description:

Scarred Trees

Scar Depth (cm) Regrowth (cm) Scar shape Tree Species

<input type="text"/>	<input type="text"/>	<input type="text"/>	<input type="text"/>
----------------------	----------------------	----------------------	----------------------

Features:

4.

Number of features Length of feature(s) extent (m) Width of feature (s) extent (m)

Feature condition:

Description:

Scarred Trees			
Scar Depth (cm)	Regrowth (cm)	Scar shape	Tree Species
<input type="text"/>	<input type="text"/>	<input type="text"/>	<input type="text"/>

Features:

5.

Number of features Length of feature(s) extent (m) Width of feature (s) extent (m)

Feature condition:

Description:

Scarred Trees			
Scar Depth (cm)	Regrowth (cm)	Scar shape	Tree Species
<input type="text"/>	<input type="text"/>	<input type="text"/>	<input type="text"/>

Site photographs



Description:



Description:



Description:

Width of identified hearth.



Description:

Hearth site location and condition of surrounding landscape. View north.

Site restrictions

Do you want to Restrict this site?:

Restriction type: Gender General Location
N/A

Why is this site restricted?:

Further information contact

Title	Surname	First name
Ms.	O'Brien-Poude	Phillipa
Organisation: EMM Consulting		
Address: Ground floor, 20 Chandos Street, St Leonards NSW 2065		
Phone: 0249074881	E-mail: pobrienpoude@emmconsulting.com.au	

Site interpretation and community statement

AHIMS site ID:

Date recorded:

Site Location Information

Site name:

Easting: Northing: Coordinates must be in GDA94 (MGA)

Horizontal Accuracy (m):

Zone:

Recorder Information

(The person responsible for the completion and submission of this form)

Title	Surname	First name
<input type="text" value="Ms."/>	<input type="text" value="OBrienPounde"/>	<input type="text" value="Phillipa"/>

Organisation:

Address:

Phone: E-mail:

Site Context Information

Land Form Pattern: Land Use:

Land Form Unit: Vegetation:

Distance to Water (m): Primary Report:

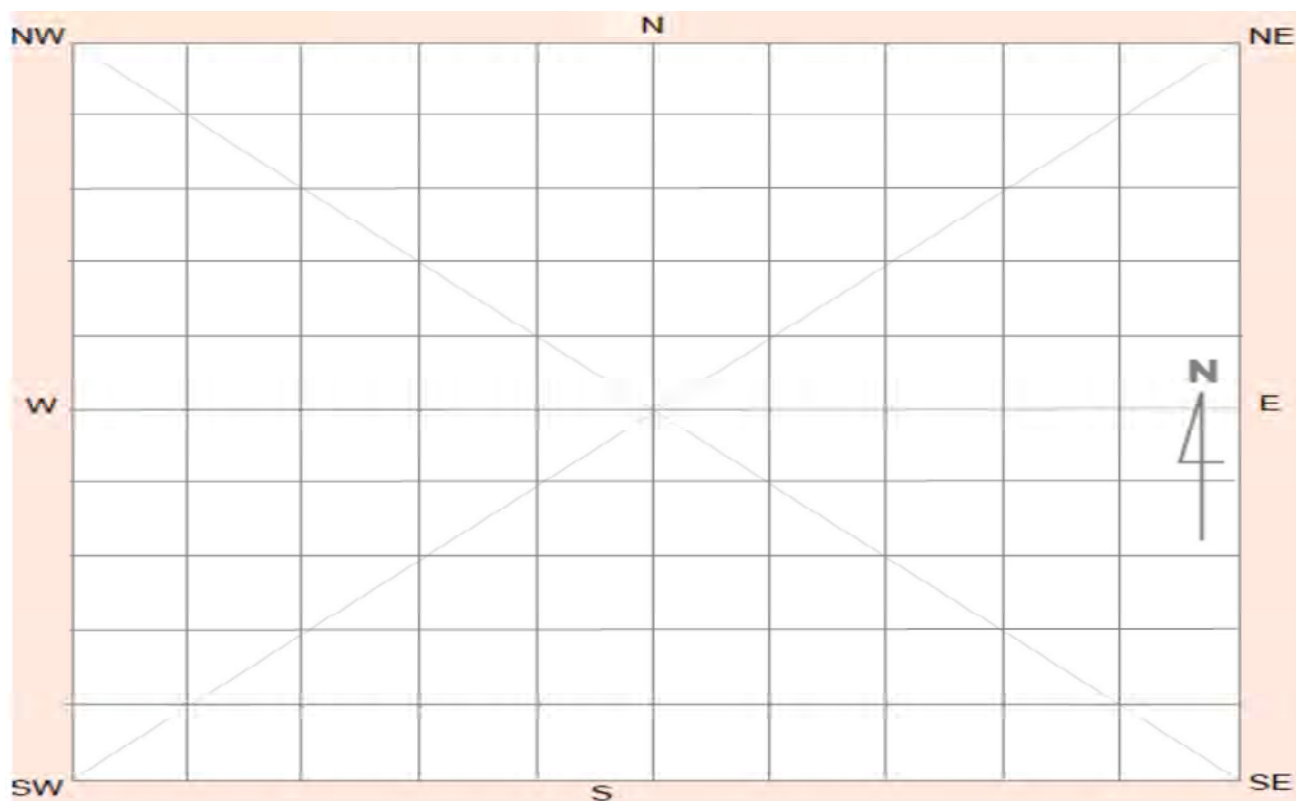
How to get to the site:

Other site information:

Site location map



Site plan



Site contents information

open/closed site:

Site condition:

Features:

Number of features Length of feature(s) extent (m) Width of feature (s) extent (m)

1.

Feature condition:

Scarred Trees			
Scar Depth (cm)	Regrowth (cm)	Scar shape	Tree Species
<input type="text"/>	<input type="text"/>	<input type="text"/>	<input type="text"/>

Description:

Artefact scatter comprising of a silcrete core, quartzite hammerstone, quartz flakes (n=7), basalt flakes (n=1), silcrete flakes (n=3), and a single crystal quartz flake located on scald exposure in proximity to four hearths.

Features:

Number of features Length of feature(s) extent (m) Width of feature (s) extent (m)

2.

Feature condition:

Scarred Trees			
Scar Depth (cm)	Regrowth (cm)	Scar shape	Tree Species
<input type="text"/>	<input type="text"/>	<input type="text"/>	<input type="text"/>

Description:

Four hearths, in proximity to a silcrete core, quartzite hammerstone, quartz flakes (n=7), basalt flakes (n=1), silcrete flakes (n=3), and a single crystal quartz flake, located on scald exposure.

Features:

Number of features Length of feature(s) extent (m) Width of feature (s) extent (m)

3.

Feature condition:

Scarred Trees			
Scar Depth (cm)	Regrowth (cm)	Scar shape	Tree Species
<input type="text"/>	<input type="text"/>	<input type="text"/>	<input type="text"/>

Description:

Features:

4.

Number of features

Length of feature(s) extent (m)

Width of feature (s) extent (m)

Scarred Trees

Scar Depth (cm)

Regrowth (cm)

Scar shape

Tree Species

Feature condition:

Description:

Features:

5.

Number of features

Length of feature(s) extent (m)

Width of feature (s) extent (m)

Scarred Trees

Scar Depth (cm)

Regrowth (cm)

Scar shape

Tree Species

Feature condition:

Description:

Site photographs



Description:

Length of identified hearth.




Description:

Width of identified hearth.



Description: Hearth location and condition of surrounding landscape. View north-west.



Description: Detailed close up of flakes, silcrete core and quartzite hammerstone.

Site restrictions

Do you want to Restrict this site?:

Restriction type: Gender General Location N/A

Why is this site restricted?:

Further information contact

Title	Surname	First name
Ms.	O'Brien-Poude	Phillipa
Organisation:	EMM Consulting	
Address:	Ground floor, 20 Chandos Street, St Leonards NSW 2065	
Phone:	0249074881	E-mail: pobrienpoude@emmconsulting.com.au

Site interpretation and community statement

AHIMS site ID:

Date recorded:

Site Location Information

Site name:

Easting: **Northing:** **Coordinates must be in GDA94 (MGA)**

Horizontal Accuracy (m):

Zone:

Recorder Information

(The person responsible for the completion and submission of this form)

Title	Surname	First name
<input type="text" value="Ms."/>	<input type="text" value="OBrienPounde"/>	<input type="text" value="Phillipa"/>

Organisation:

Address:

Phone: **E-mail:**

Site Context Information

Land Form Pattern: **Land Use:**

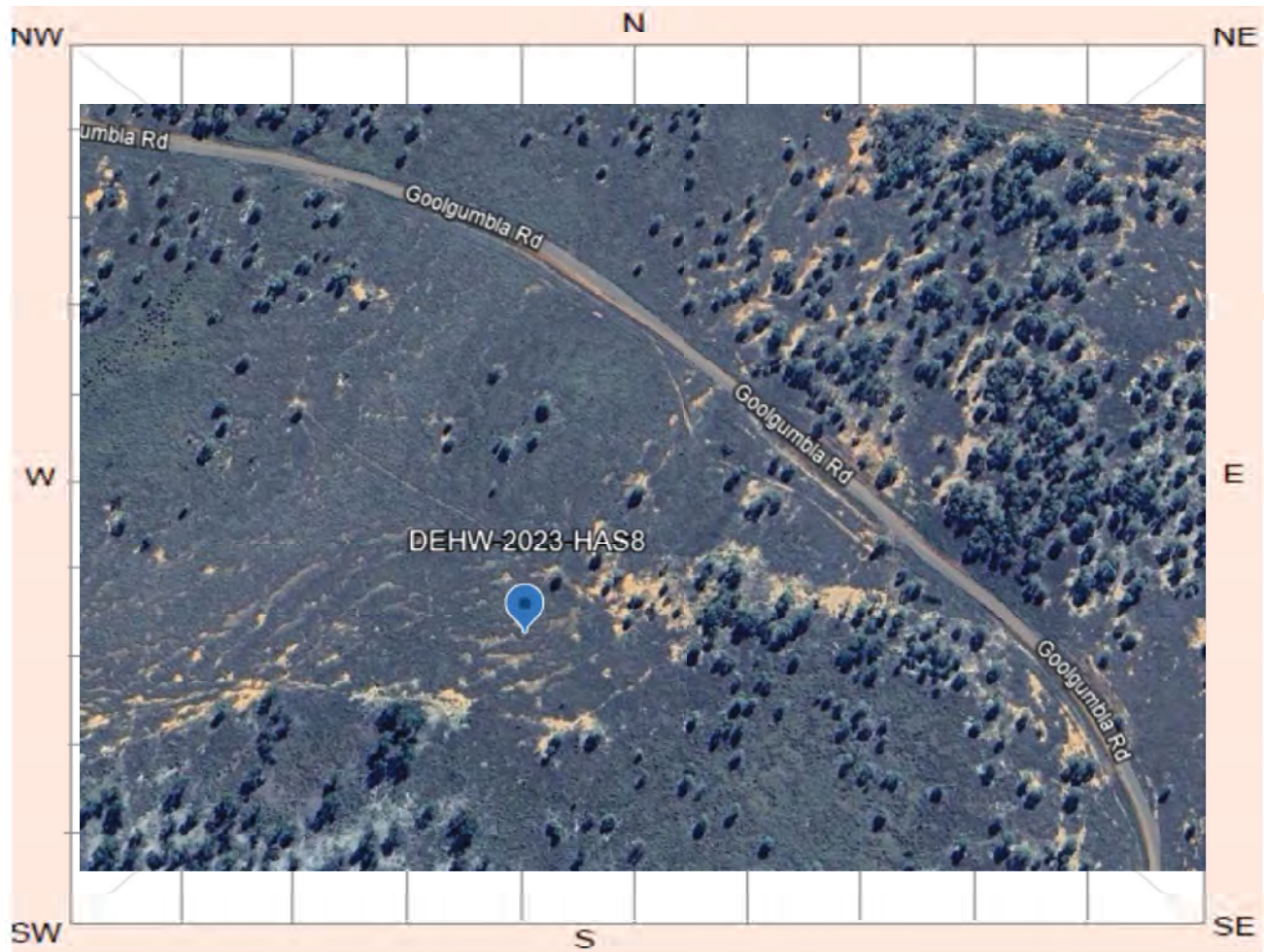
Land Form Unit: **Vegetation:**

Distance to Water (m): **Primary Report:**

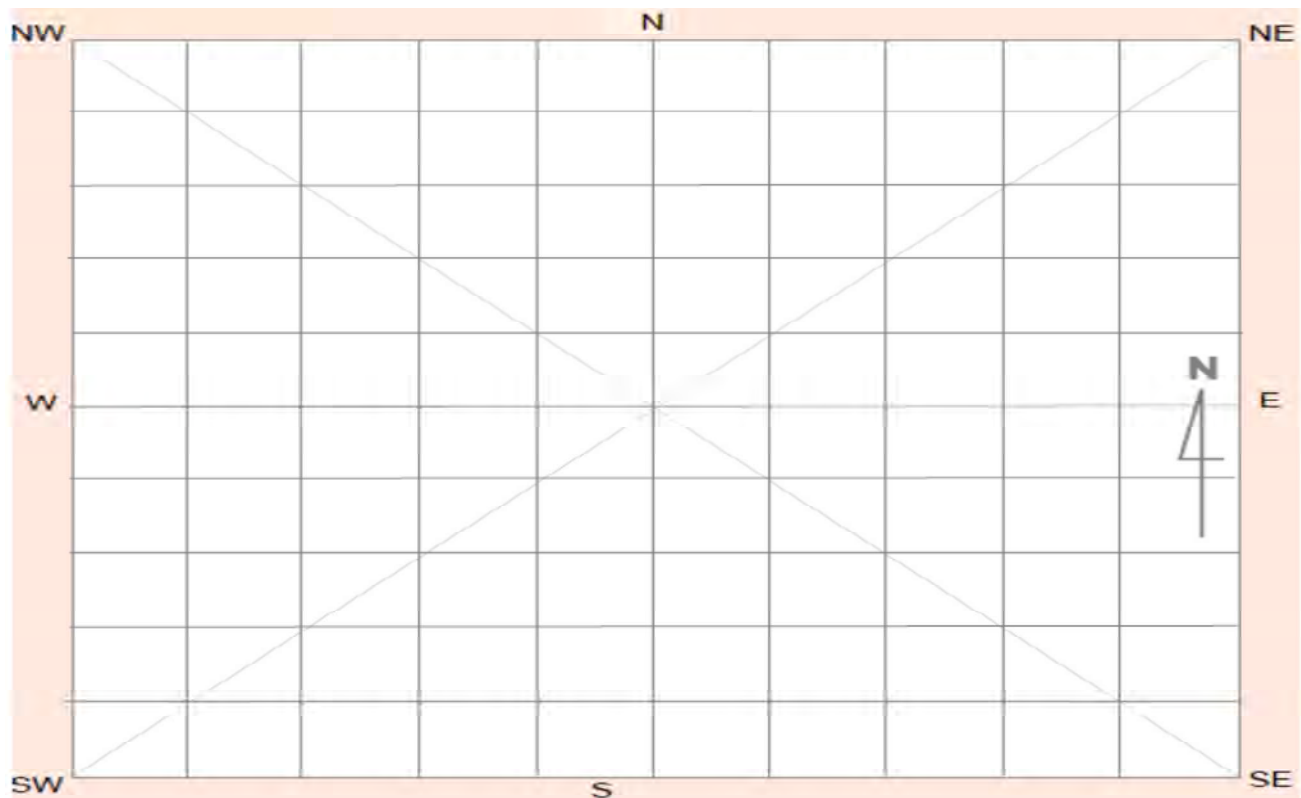
How to get to the site:

Other site information:

Site location map



Site plan



Site contents information

open/closed site:

Site condition:

Features:

Number of features Length of feature(s) extent (m) Width of feature (s) extent (m)

1.

Feature condition:

Scarred Trees			
Scar Depth (cm)	Regrowth (cm)	Scar shape	Tree Species
<input type="text"/>	<input type="text"/>	<input type="text"/>	<input type="text"/>

Description:

Artefact scatter comprising with three quartz flakes identified associated with ovoid hearth observed.

Features:

Number of features Length of feature(s) extent (m) Width of feature (s) extent (m)

2.

Feature condition:

Scarred Trees			
Scar Depth (cm)	Regrowth (cm)	Scar shape	Tree Species
<input type="text"/>	<input type="text"/>	<input type="text"/>	<input type="text"/>

Description:

Single ovoid hearth, associated with three quartz flakes identified.

Features:

Number of features Length of feature(s) extent (m) Width of feature (s) extent (m)

3.

Feature condition:

Scarred Trees			
Scar Depth (cm)	Regrowth (cm)	Scar shape	Tree Species
<input type="text"/>	<input type="text"/>	<input type="text"/>	<input type="text"/>

Description:

Features:

4.

Number of features Length of feature(s) extent (m) Width of feature (s) extent (m)

Feature condition:

Description:

Scarred Trees			
Scar Depth (cm)	Regrowth (cm)	Scar shape	Tree Species
<input type="text"/>	<input type="text"/>	<input type="text"/>	<input type="text"/>

Features:

5.

Number of features Length of feature(s) extent (m) Width of feature (s) extent (m)

Feature condition:

Description:

Scarred Trees			
Scar Depth (cm)	Regrowth (cm)	Scar shape	Tree Species
<input type="text"/>	<input type="text"/>	<input type="text"/>	<input type="text"/>

Site photographs



Description:



Description:



Description:



Description:

Site restrictions

Do you want to Restrict this site?:

Restriction type: Gender N/A General Location

Why is this site restricted?:

Further information contact

Title	Surname	First name
Ms.	O'Brien-Poude	Phillipa
Organisation:	EMM Consulting	
Address:	Ground floor, 20 Chandos Street, St Leonards NSW 2065	
Phone:	0249074881	E-mail: pobrienpoude@emmconsulting.com.au

Site interpretation and community statement

AHIMS site ID:

Date recorded:

Site Location Information

Site name:

Easting: Northing: Coordinates must be in GDA94 (MGA)

Horizontal Accuracy (m):

Zone:

Recorder Information

(The person responsible for the completion and submission of this form)

Title	Surname	First name
<input type="text" value="Ms."/>	<input type="text" value="OBrienPounde"/>	<input type="text" value="Phillipa"/>

Organisation:

Address:

Phone: E-mail:

Site Context Information

Land Form Pattern: Land Use:

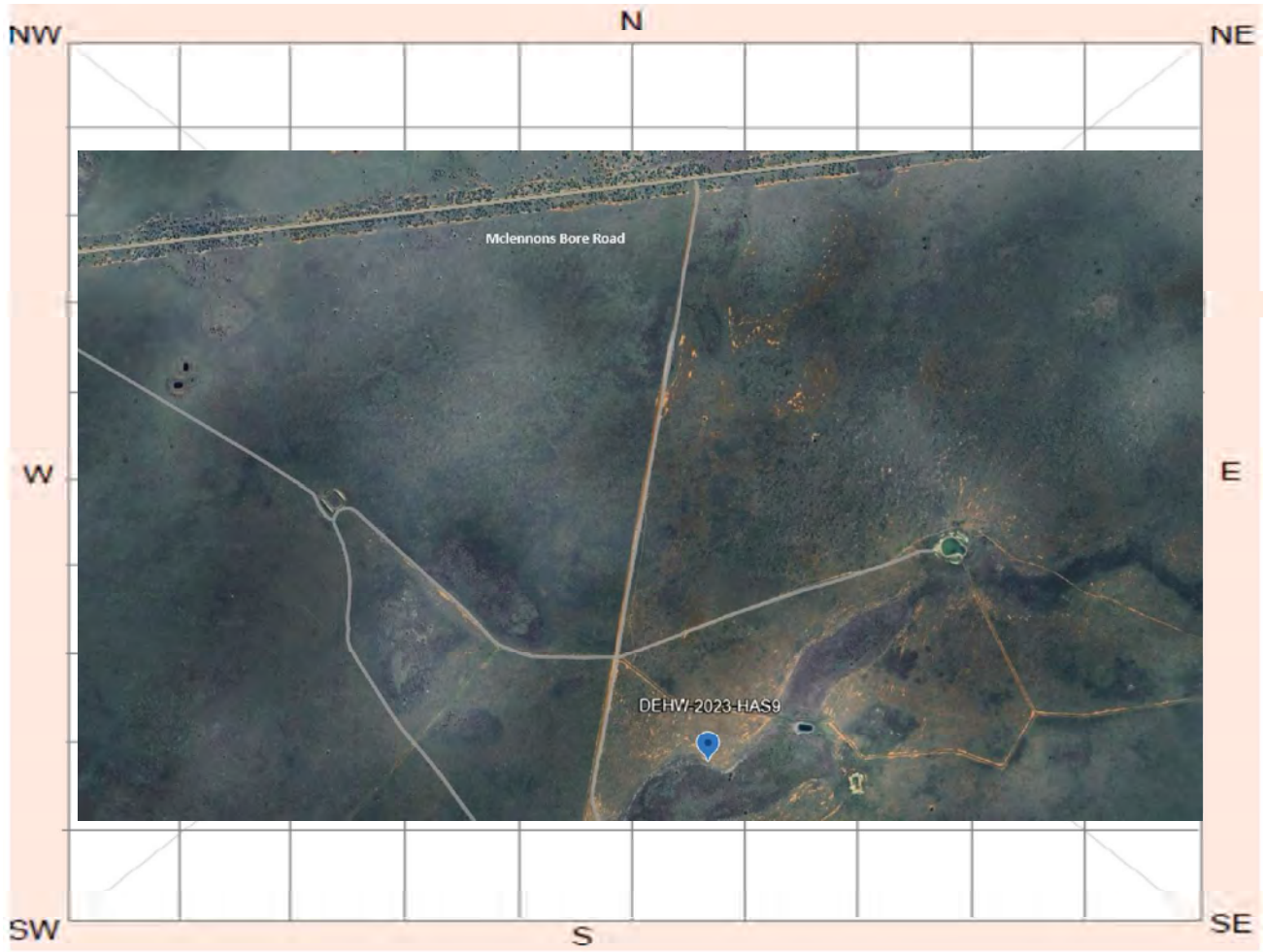
Land Form Unit: Vegetation:

Distance to Water (m): Primary Report:

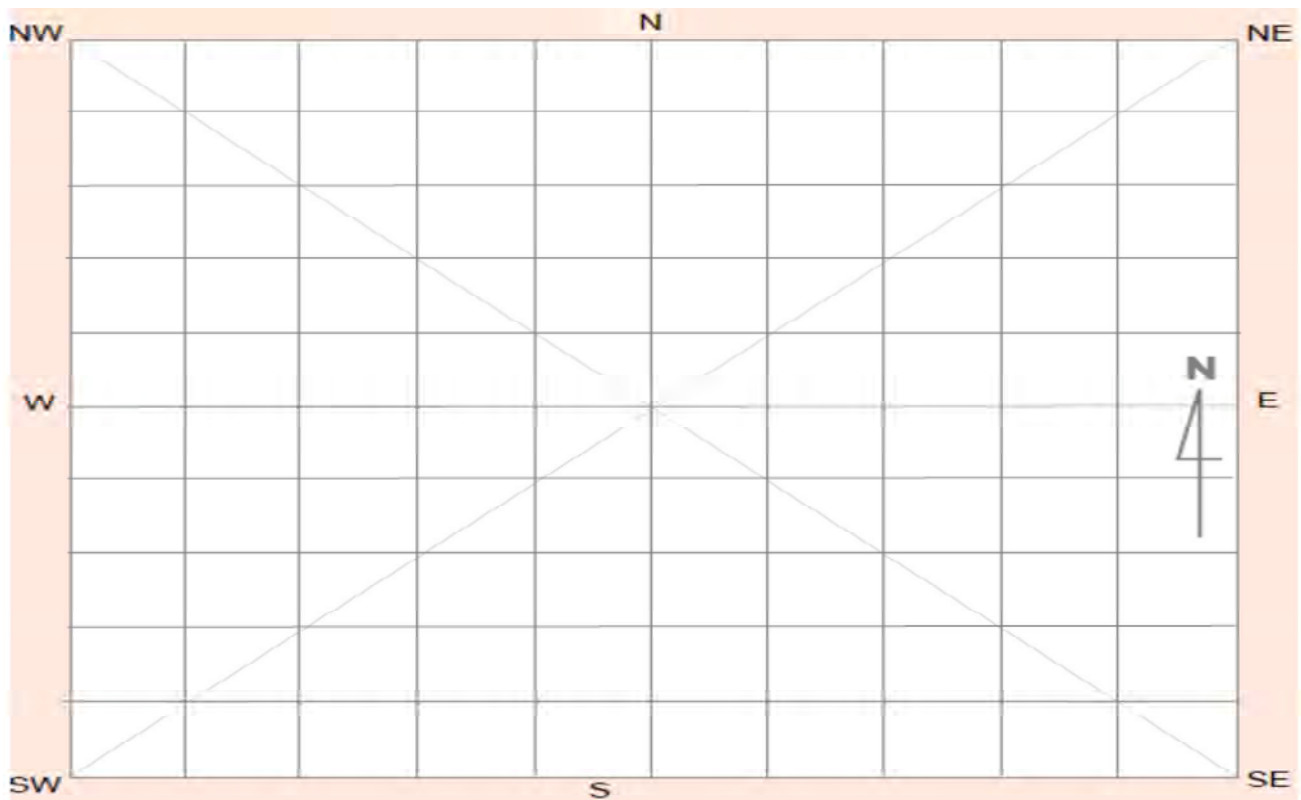
How to get to the site:

Other site information:

Site location map



Site plan



Site contents information

open/closed site:

Site condition:

Features:

Number of features Length of feature(s) extent (m) Width of feature (s) extent (m)

1.

Feature condition:

Scarred Trees			
Scar Depth (cm)	Regrowth (cm)	Scar shape	Tree Species
<input type="text"/>	<input type="text"/>	<input type="text"/>	<input type="text"/>

Description:

Artefact scatter comprising of tentative quartz (n=5), silcrete (n=1) and chert (n=1) flakes associated with tentative eroded hearth.

Features:

Number of features Length of feature(s) extent (m) Width of feature (s) extent (m)

2.

Feature condition:

Scarred Trees			
Scar Depth (cm)	Regrowth (cm)	Scar shape	Tree Species
<input type="text"/>	<input type="text"/>	<input type="text"/>	<input type="text"/>

Description:

Tentative eroded hearth with small in-situ clay balls in the surrounds associated with artefact scatter comprising of quartz (n=5), silcrete (n=1) and chert (n=1) flakes located on erosion scar.

Features:

Number of features Length of feature(s) extent (m) Width of feature (s) extent (m)

3.

Feature condition:

Scarred Trees			
Scar Depth (cm)	Regrowth (cm)	Scar shape	Tree Species
<input type="text"/>	<input type="text"/>	<input type="text"/>	<input type="text"/>

Description:

Features:

4.

Number of features Length of feature(s) extent (m) Width of feature (s) extent (m)

Feature condition:

Description:

Scarred Trees			
Scar Depth (cm)	Regrowth (cm)	Scar shape	Tree Species
<input type="text"/>	<input type="text"/>	<input type="text"/>	<input type="text"/>

Features:

5.

Number of features Length of feature(s) extent (m) Width of feature (s) extent (m)

Feature condition:

Description:

Scarred Trees			
Scar Depth (cm)	Regrowth (cm)	Scar shape	Tree Species
<input type="text"/>	<input type="text"/>	<input type="text"/>	<input type="text"/>

Site photographs



Description:



Description:



Description: Detailed close up of clay balls in proximity to hearth.



Description: Location of quartz flake, and condition of surrounding landscape. View south.

Site restrictions

Do you want to Restrict this site?:

Restriction type: Gender General Location
N/A

Why is this site restricted?:

Further information contact

Title	Surname	First name
Ms.	O'Brien-Poude	Phillipa
Organisation:	EMM Consulting	
Address:	Ground floor, 20 Chandos Street, St Leonards NSW 2065	
Phone:	0249074881	E-mail: pobrienpoude@emmconsulting.com.au

Site interpretation and community statement

AHIMS site ID:

Date recorded:

Site Location Information

Site name:

Easting: Northing: Coordinates must be in GDA94 (MGA)

Horizontal Accuracy (m):

Zone:

Recorder Information

(The person responsible for the completion and submission of this form)

Title	Surname	First name
<input type="text" value="Ms."/>	<input type="text" value="OBrienPounde"/>	<input type="text" value="Phillipa"/>

Organisation:

Address:

Phone: E-mail:

Site Context Information

Land Form Pattern: Land Use:


Land Form Unit: Vegetation:

Distance to Water (m): Primary Report:

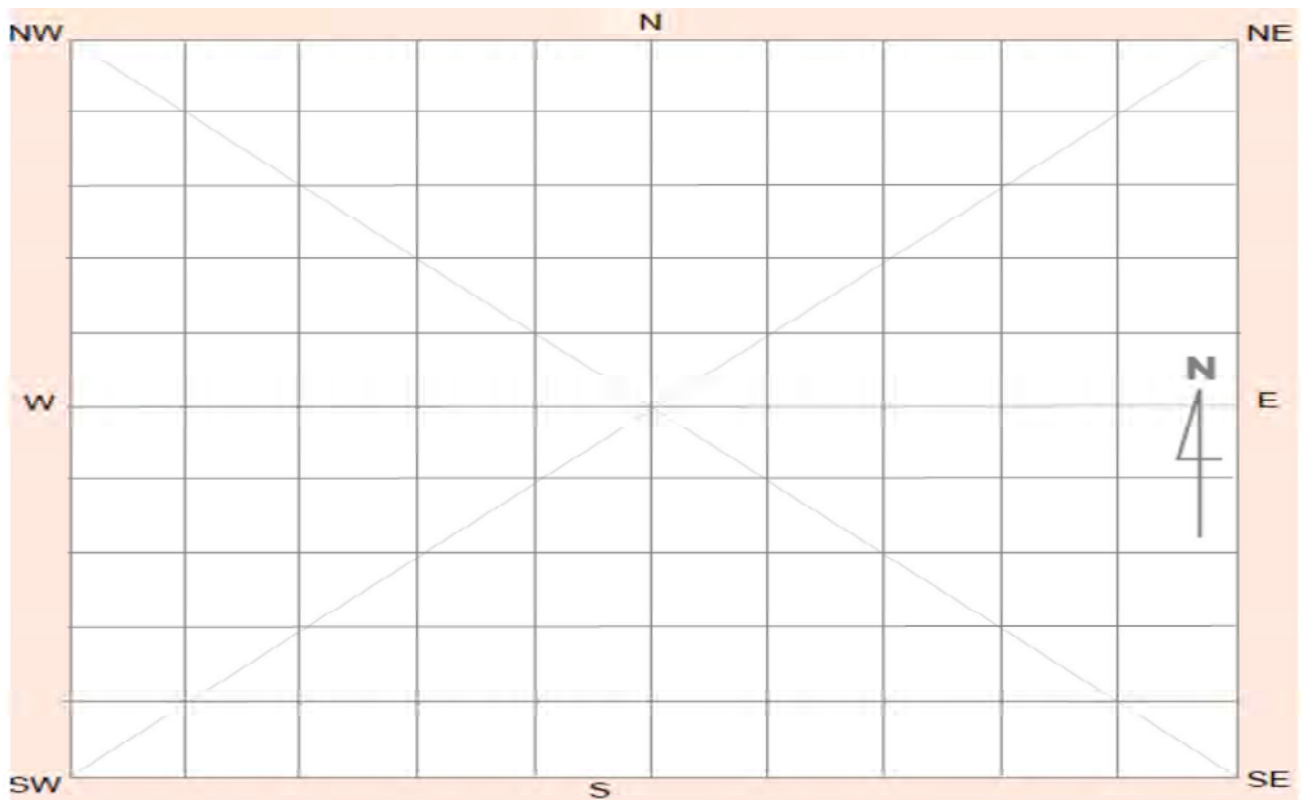
How to get to the site:

Other site information:

Site location map



Site plan



Site contents information

open/closed site:

Site condition:

Features:

Number of features Length of feature(s) extent (m) Width of feature (s) extent (m)

1.

Feature condition:

Scarred Trees			
Scar Depth (cm)	Regrowth (cm)	Scar shape	Tree Species
<input type="text"/>	<input type="text"/>	<input type="text"/>	<input type="text"/>

Description:

Artefact scatter comprising of quartz material associated with identified hearth sites.

Features:

Number of features Length of feature(s) extent (m) Width of feature (s) extent (m)

2.

Feature condition:

Scarred Trees			
Scar Depth (cm)	Regrowth (cm)	Scar shape	Tree Species
<input type="text"/>	<input type="text"/>	<input type="text"/>	<input type="text"/>

Description:

Several hearths identified located on scald exposure on paleochannel landscape. One hearth is considered to be remnant material of a larger hearth with another considered disturbed, potentially containing two hearths with large eroding clay balls associated with quartz material. Another hearth indicates a potentially larger hearth extent due to presence of insitu clay balls near main hearth.

Features:

Number of features Length of feature(s) extent (m) Width of feature (s) extent (m)

3.

Feature condition:

Scarred Trees			
Scar Depth (cm)	Regrowth (cm)	Scar shape	Tree Species
<input type="text"/>	<input type="text"/>	<input type="text"/>	<input type="text"/>

Description:

Features:

4.

Number of features Length of feature(s) extent (m) Width of feature (s) extent (m)

Feature condition:

Description:

Scarred Trees			
Scar Depth (cm)	Regrowth (cm)	Scar shape	Tree Species
<input type="text"/>	<input type="text"/>	<input type="text"/>	<input type="text"/>

Features:

5.

Number of features Length of feature(s) extent (m) Width of feature (s) extent (m)

Feature condition:

Description:

Scarred Trees			
Scar Depth (cm)	Regrowth (cm)	Scar shape	Tree Species
<input type="text"/>	<input type="text"/>	<input type="text"/>	<input type="text"/>

Site photographs



Description:



Description:



Description: Width of identified hearth.



Description: Location of hearth and condition of surrounding landscape. View north.

Site restrictions

Do you want to Restrict this site?:

Restriction type: Gender N/A General Location

Why is this site restricted?:

Further information contact

Title	Surname	First name
Ms.	O'Brien-Poude	Phillipa
Organisation:	EMM Consulting	
Address:	Ground floor, 20 Chandos Street, St Leonards NSW 2065	
Phone:	0249074881	E-mail: pobrienpoude@emmconsulting.com.au

Site interpretation and community statement

AHIMS site ID:

Date recorded:

Site Location Information

Site name:

Easting: Northing: Coordinates must be in GDA94 (MGA)

Horizontal Accuracy (m):

Zone:

Recorder Information

(The person responsible for the completion and submission of this form)

Title	Surname	First name
<input type="text" value="Ms."/>	<input type="text" value="OBrienPounde"/>	<input type="text" value="Phillipa"/>

Organisation:

Address:

Phone: E-mail:

Site Context Information

Land Form Pattern: Land Use:

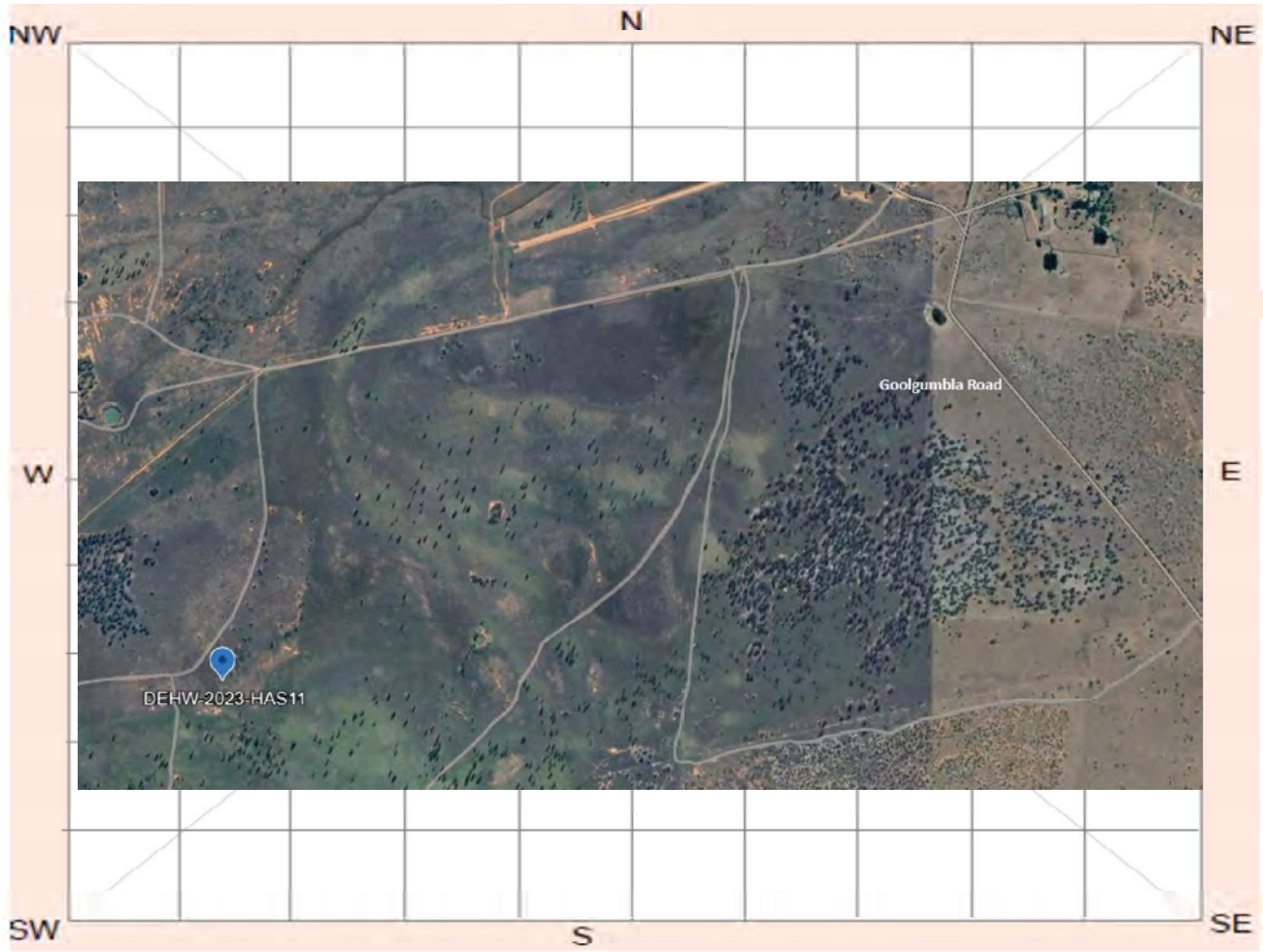
Land Form Unit: Vegetation:

Distance to Water (m): Primary Report:

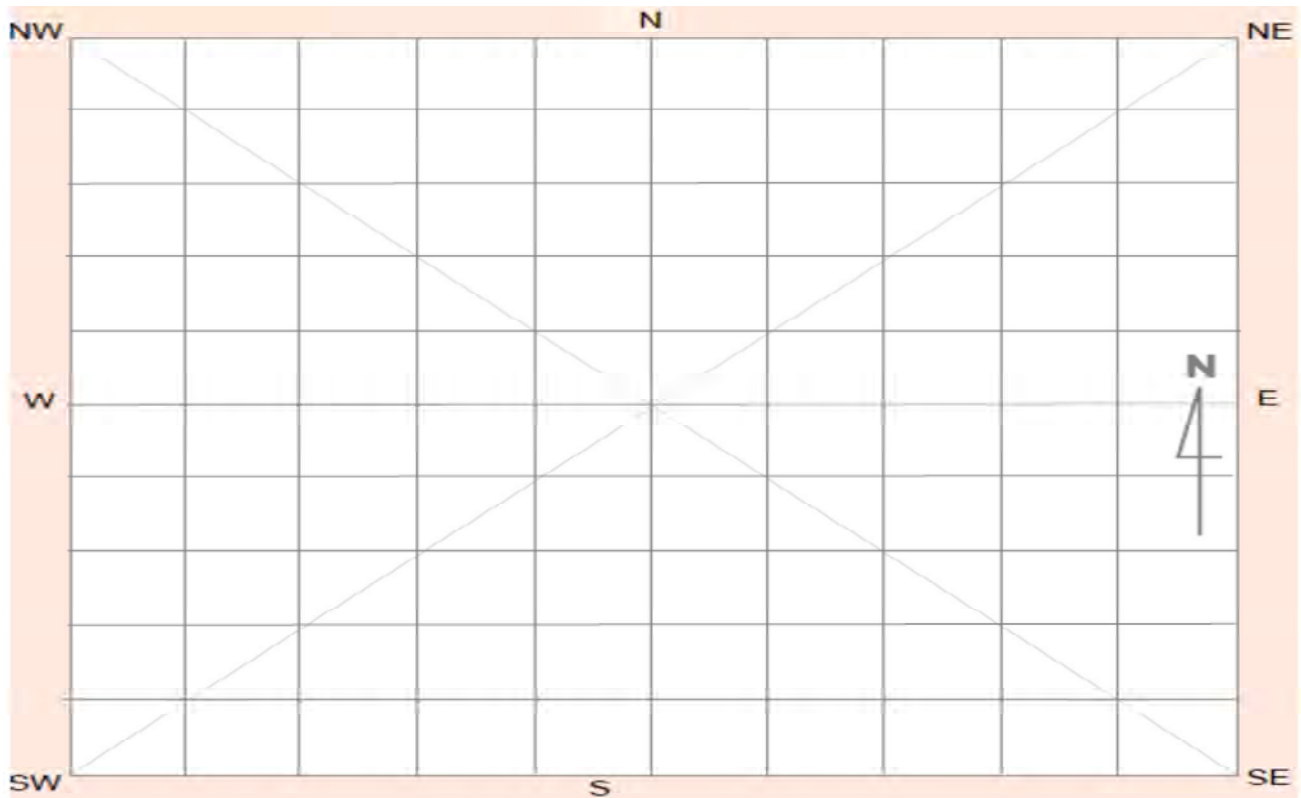
How to get to the site:

Other site information:

Site location map



Site plan



Site contents information

open/closed site:

Site condition:

Features:

Number of features Length of feature(s) extent (m) Width of feature (s) extent (m)

1.

Feature condition:

Scarred Trees			
Scar Depth (cm)	Regrowth (cm)	Scar shape	Tree Species
<input type="text"/>	<input type="text"/>	<input type="text"/>	<input type="text"/>

Description:

Artefact scatter comprising silcrete (n=4) and quartz flakes (n=1) associated with the two eroded hearths located on rise of gilgai.

Features:

Number of features Length of feature(s) extent (m) Width of feature (s) extent (m)

2.

Feature condition:

Scarred Trees			
Scar Depth (cm)	Regrowth (cm)	Scar shape	Tree Species
<input type="text"/>	<input type="text"/>	<input type="text"/>	<input type="text"/>

Description:

Eroded hearths identified associated with artefact scatter comprising silcrete (n=4) and quartz flakes (n=1), located on rise of gilgai.

Features:

Number of features Length of feature(s) extent (m) Width of feature (s) extent (m)

3.

Feature condition:

Scarred Trees			
Scar Depth (cm)	Regrowth (cm)	Scar shape	Tree Species
<input type="text"/>	<input type="text"/>	<input type="text"/>	<input type="text"/>

Description:

Features:

Number of features Length of feature(s) extent (m) Width of feature (s) extent (m)

Scarred Trees			
Scar Depth (cm)	Regrowth (cm)	Scar shape	Tree Species
<input type="text"/>	<input type="text"/>	<input type="text"/>	<input type="text"/>

4.

Feature condition:

Description:

Features:

Number of features Length of feature(s) extent (m) Width of feature (s) extent (m)

Scarred Trees			
Scar Depth (cm)	Regrowth (cm)	Scar shape	Tree Species
<input type="text"/>	<input type="text"/>	<input type="text"/>	<input type="text"/>

5.

Feature condition:

Description:

Site photographs




Description:



Description:



Description: Site location and condition of surrounding landscape. View north.



Description:

Site restrictions

Do you want to Restrict this site?:

Restriction type: Gender N/A General Location

Why is this site restricted?:

Further information contact

Title	Surname	First name
Ms.	O'Brien-Poude	Phillipa
Organisation:	EMM Consulting	
Address:	Ground floor, 20 Chandos Street, St Leonards NSW 2065	
Phone:	0249074881	E-mail: pobrienpoude@emmconsulting.com.au

Site interpretation and community statement

AHIMS site ID:

Date recorded:

Site Location Information

Site name:

Easting: **Northing:** **Coordinates must be in GDA94 (MGA)**

Horizontal Accuracy (m):

Zone:

Recorder Information

(The person responsible for the completion and submission of this form)

Title	Surname	First name
<input type="text" value="Ms."/>	<input type="text" value="OBrienPounde"/>	<input type="text" value="Phillipa"/>

Organisation:

Address:

Phone: **E-mail:**

Site Context Information

Land Form Pattern: **Land Use:**


Land Form Unit: **Vegetation:**

Distance to Water (m): **Primary Report:**

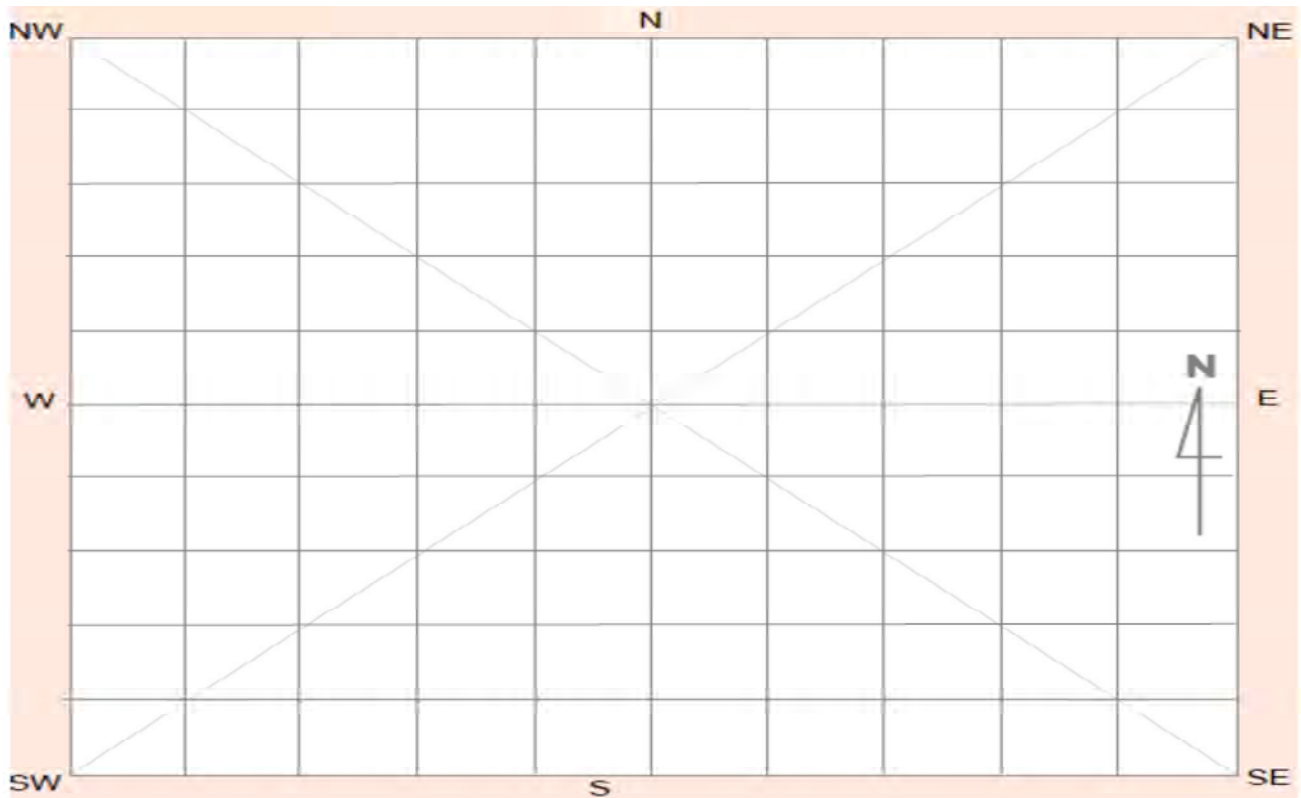
How to get to the site:

Other site information:

Site location map



Site plan



Site contents information

open/closed site:

Site condition:

Features:

Number of features Length of feature(s) extent (m) Width of feature (s) extent (m)

1.

Feature condition:

Scarred Trees			
Scar Depth (cm)	Regrowth (cm)	Scar shape	Tree Species
<input type="text"/>	<input type="text"/>	<input type="text"/>	<input type="text"/>

Description:

Artefact scatter comprising silcrete flakes (n=4) and a singular quartz flake associated with two tentative hearths and an oven mound located on a road exposure.

Features:

Number of features Length of feature(s) extent (m) Width of feature (s) extent (m)

2.

Feature condition:

Scarred Trees			
Scar Depth (cm)	Regrowth (cm)	Scar shape	Tree Species
<input type="text"/>	<input type="text"/>	<input type="text"/>	<input type="text"/>

Description:

An oven mound associated with an artefact scatter comprising silcrete flakes (n=4) and a singular quartz flake and two tentative hearths located on a road exposure.

Features:

Number of features Length of feature(s) extent (m) Width of feature (s) extent (m)

3.

Feature condition:

Scarred Trees			
Scar Depth (cm)	Regrowth (cm)	Scar shape	Tree Species
<input type="text"/>	<input type="text"/>	<input type="text"/>	<input type="text"/>

Description:

Two tentative hearths associated with an artefact scatter comprising silcrete flakes (n=4) and a singular quartz flake and an oven mound located on a road exposure.

Features:

4.

Number of features
Length of feature(s) extent (m)
Width of feature (s) extent (m)

Scarred Trees			
Scar Depth (cm)	Regrowth (cm)	Scar shape	Tree Species
<input type="checkbox"/>	<input type="checkbox"/>	<input type="checkbox"/>	<input type="checkbox"/>

Feature condition:

Description:

Features:

5.

Number of features
Length of feature(s) extent (m)
Width of feature (s) extent (m)

Scarred Trees			
Scar Depth (cm)	Regrowth (cm)	Scar shape	Tree Species
<input type="checkbox"/>	<input type="checkbox"/>	<input type="checkbox"/>	<input type="checkbox"/>

Feature condition:

Description:

Site photographs



Description:



Description:



Description:



Description:

Site restrictions

Do you want to Restrict this site?:

Restriction type: Gender N/A General Location

Why is this site restricted?:

Further information contact

Title	Surname	First name
Ms.	O'Brien-Poude	Phillipa
Organisation:	EMM Consulting	
Address:	Ground floor, 20 Chandos Street, St Leonards NSW 2065	
Phone:	0249074881	E-mail: pobrienpoude@emmconsulting.com.au

Site interpretation and community statement

AHIMS site ID:

Date recorded:

Site Location Information

Site name:

Easting: **Northing:** **Coordinates must be in GDA94 (MGA)**

Horizontal Accuracy (m):

Zone:

Recorder Information

(The person responsible for the completion and submission of this form)

Title	Surname	First name
<input type="text" value="Ms."/>	<input type="text" value="OBrienPounde"/>	<input type="text" value="Phillipa"/>

Organisation:

Address:

Phone: **E-mail:**

Site Context Information

Land Form Pattern: **Land Use:**

Land Form Unit: **Vegetation:**

Distance to Water (m): **Primary Report:**

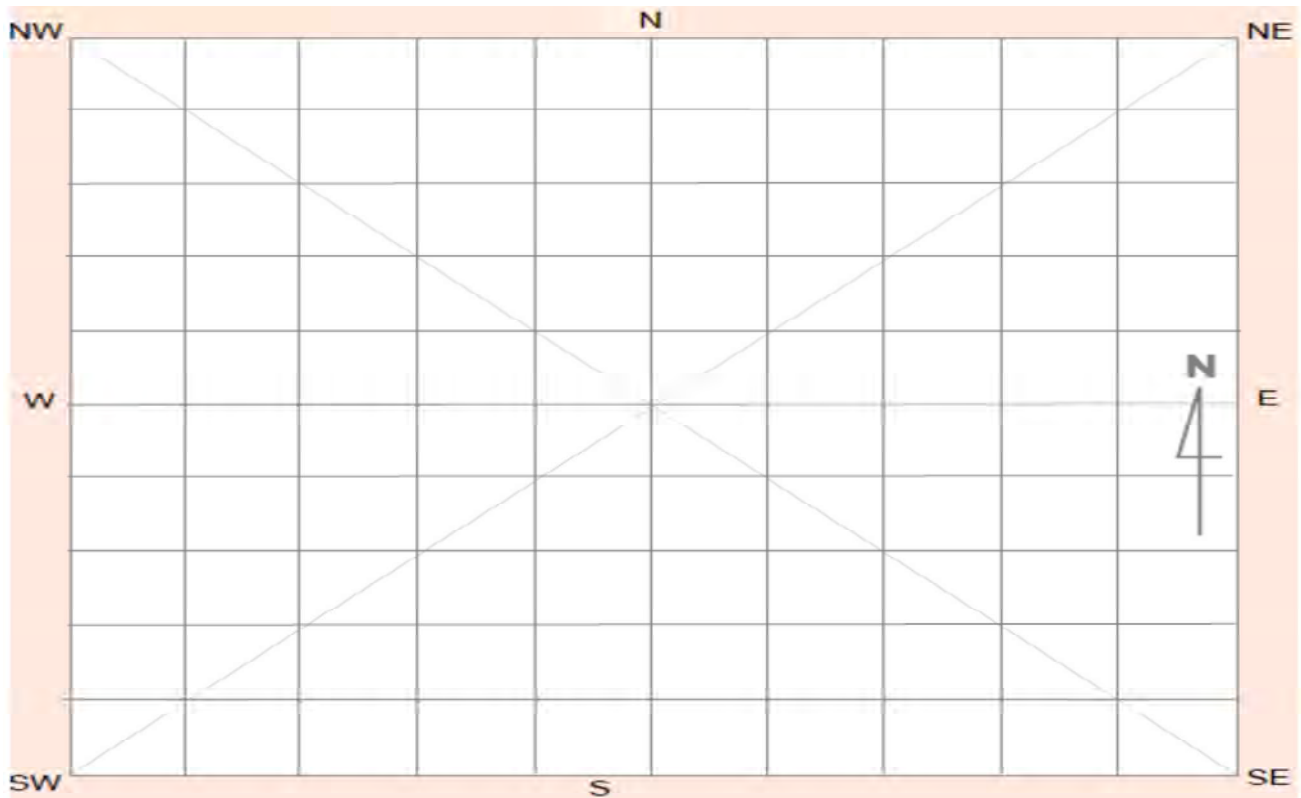
How to get to the site:

Other site information:

Site location map



Site plan



Site contents information

open/closed site:

Site condition:

Features:

Number of features Length of feature(s) extent (m) Width of feature (s) extent (m)

1.

Feature condition:

Scarred Trees			
Scar Depth (cm)	Regrowth (cm)	Scar shape	Tree Species
<input type="text"/>	<input type="text"/>	<input type="text"/>	<input type="text"/>

Description:

Artefact scatter comprising of silcrete (n=8) and quartz flakes (n=13) associated with a tentative hearth situated on an erosion scar on an access road.

Features:

Number of features Length of feature(s) extent (m) Width of feature (s) extent (m)

2.

Feature condition:

Scarred Trees			
Scar Depth (cm)	Regrowth (cm)	Scar shape	Tree Species
<input type="text"/>	<input type="text"/>	<input type="text"/>	<input type="text"/>

Description:

Tentative hearth associated with artefact scatter comprising of silcrete (n=8) and quartz flakes (n=13) situated on an erosion scar on an access road.

Features:

Number of features Length of feature(s) extent (m) Width of feature (s) extent (m)

3.

Feature condition:

Scarred Trees			
Scar Depth (cm)	Regrowth (cm)	Scar shape	Tree Species
<input type="text"/>	<input type="text"/>	<input type="text"/>	<input type="text"/>

Description:

Features:

4.

Number of features Length of feature(s) extent (m) Width of feature (s) extent (m)

Scarred Trees			
Scar Depth (cm)	Regrowth (cm)	Scar shape	Tree Species
<input type="text"/>	<input type="text"/>	<input type="text"/>	<input type="text"/>

Feature condition:

Description:

Features:

5.

Number of features Length of feature(s) extent (m) Width of feature (s) extent (m)

Scarred Trees			
Scar Depth (cm)	Regrowth (cm)	Scar shape	Tree Species
<input type="text"/>	<input type="text"/>	<input type="text"/>	<input type="text"/>

Feature condition:

Description:

Site photographs




Description:



Description:



Description:



Description:

Site restrictions

Do you want to Restrict this site?:

Restriction type: Gender N/A General Location

Why is this site restricted?:

Further information contact

Title	Surname	First name
Ms.	O'Brien-Poude	Phillipa
Organisation:	EMM Consulting	
Address:	Ground floor, 20 Chandos Street, St Leonards NSW 2065	
Phone:	0249074881	E-mail: pobrienpoude@emmconsulting.com.au

Site interpretation and community statement

AHIMS site ID:

Date recorded:

Site Location Information

Site name:

Easting: Northing: Coordinates must be in GDA94 (MGA)

Horizontal Accuracy (m):

Zone:

Recorder Information

(The person responsible for the completion and submission of this form)

Title	Surname	First name
<input type="text" value="Ms."/>	<input type="text" value="OBrienPounde"/>	<input type="text" value="Phillipa"/>

Organisation:

Address:

Phone: E-mail:

Site Context Information

Land Form Pattern: Land Use:

Land Form Unit: Vegetation:

Distance to Water (m): Primary Report:

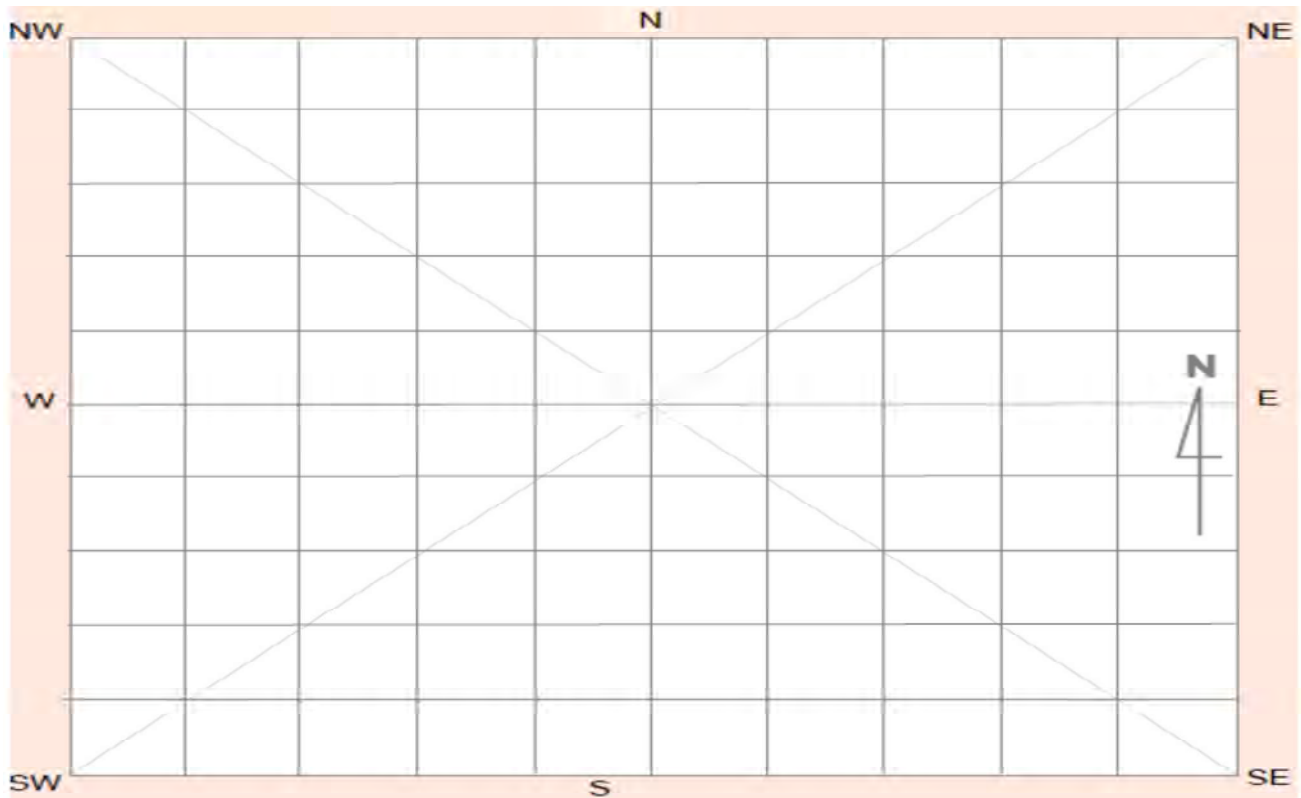
How to get to the site:

Other site information:

Site location map



Site plan



Site contents information

open/closed site:

Site condition:

Features:

Number of features	Length of feature(s) extent (m)	Width of feature (s) extent (m)
61	350	40

Scarred Trees			
Scar Depth (cm)	Regrowth (cm)	Scar shape	Tree Species
<input type="text"/>	<input type="text"/>	<input type="text"/>	<input type="text"/>

1.

Feature condition:

Description:

Artefact scatter and PAD comprising of 22 flaked pieces of silcrete and quartz, a quartzite Kulki percussion muller (Kulki-type pestle), a sandstone grinding stone fragment and a quartzite core located in proximity to a tentative hearth located on a terrace and road exposure, near an ephemeral depression.

Features:

Number of features	Length of feature(s) extent (m)	Width of feature (s) extent (m)
1	350	40

Scarred Trees			
Scar Depth (cm)	Regrowth (cm)	Scar shape	Tree Species
<input type="text"/>	<input type="text"/>	<input type="text"/>	<input type="text"/>

2.

Feature condition:

Description:

Tentative hearth associated with an artefact scatter and PAD comprising of 22 flaked pieces of silcrete and quartz, a quartzite Kulki percussion muller (Kulki-type pestle), a sandstone grinding stone fragment and a quartzite core located on a terrace and road exposure, near an ephemeral depression.

Features:

Number of features	Length of feature(s) extent (m)	Width of feature (s) extent (m)
<input type="text"/>	350	40

Scarred Trees			
Scar Depth (cm)	Regrowth (cm)	Scar shape	Tree Species
<input type="text"/>	<input type="text"/>	<input type="text"/>	<input type="text"/>

3.

Feature condition:

Description:

PAD associated with tentative hearth and artefact scatter comprising of 22 flaked pieces of silcrete and quartz, a quartzite Kulki percussion muller (Kulki-type pestle), a sandstone grinding stone fragment and a quartzite core located on a terrace and road exposure, near an ephemeral depression.

Features:

4.

Number of features Length of feature(s) extent (m) Width of feature (s) extent (m)

Feature condition:

Description:

Scarred Trees			
Scar Depth (cm)	Regrowth (cm)	Scar shape	Tree Species
<input type="text"/>	<input type="text"/>	<input type="text"/>	<input type="text"/>

Features:

5.

Number of features Length of feature(s) extent (m) Width of feature (s) extent (m)

Feature condition:

Description:

Scarred Trees			
Scar Depth (cm)	Regrowth (cm)	Scar shape	Tree Species
<input type="text"/>	<input type="text"/>	<input type="text"/>	<input type="text"/>

Site photographs




Description:



Description:



Description:



Description:

Site restrictions

Do you want to Restrict this site?:

Restriction type: Gender N/A General Location

Why is this site restricted?:

Further information contact

Title	Surname	First name
Ms.	O'Brien-Poude	Phillipa
Organisation: EMM Consulting		
Address: Ground floor, 20 Chandos Street, St Leonards NSW 2065		
Phone: 0249074881	E-mail: pobrienpoude@emmconsulting.com.au	

Site interpretation and community statement

AHIMS site ID:

Date recorded:

Site Location Information

Site name:

Easting: **Northing:** **Coordinates must be in GDA94 (MGA)**

Horizontal Accuracy (m):

Zone:

Recorder Information

(The person responsible for the completion and submission of this form)

Title	Surname	First name
<input type="text" value="Ms."/>	<input type="text" value="OBrienPounde"/>	<input type="text" value="Phillipa"/>

Organisation:

Address:

Phone: **E-mail:**

Site Context Information

Land Form Pattern: **Land Use:**


Land Form Unit: **Vegetation:**

Distance to Water (m): **Primary Report:**

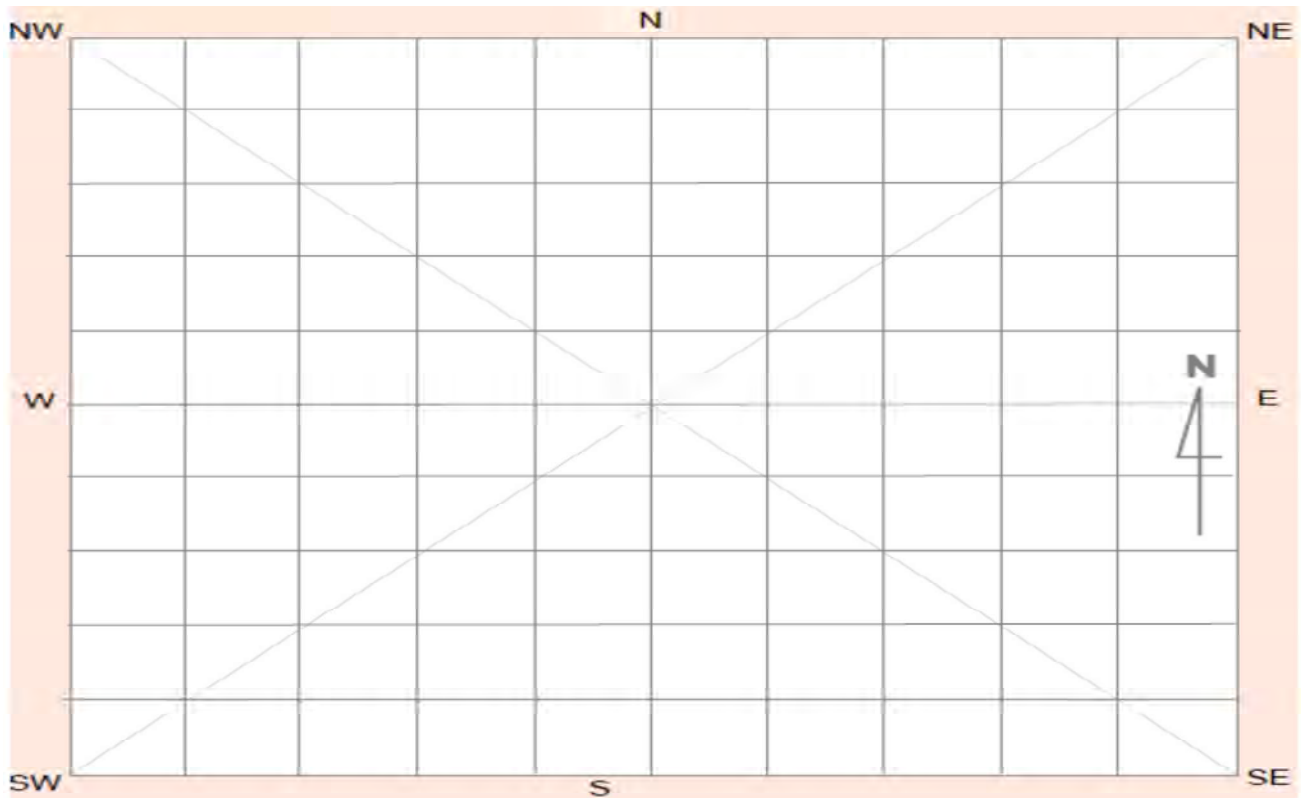
How to get to the site:

Other site information:

Site location map



Site plan



Site contents information

open/closed site:

Site condition:

Features:

Number of features	Length of feature(s) extent (m)	Width of feature (s) extent (m)
--------------------	---------------------------------	---------------------------------

Scarred Trees			
Scar Depth (cm)	Regrowth (cm)	Scar shape	Tree Species
<input type="text"/>	<input type="text"/>	<input type="text"/>	<input type="text"/>

1.

Feature condition:

Description:

Artefact scatter comprising quartz flakes (n=4) and one quartzite flake associated with three potential hearths with PAD on mound surrounding east side, located on erosion scald, on a lunette by gilgai.

Features:

Number of features	Length of feature(s) extent (m)	Width of feature (s) extent (m)
--------------------	---------------------------------	---------------------------------

Scarred Trees			
Scar Depth (cm)	Regrowth (cm)	Scar shape	Tree Species
<input type="text"/>	<input type="text"/>	<input type="text"/>	<input type="text"/>

2.

Feature condition:

Description:

Three potential hearths associated with an artefact scatter comprising quartz flakes (n=4) and one quartzite flake with PAD on mound surrounding east side, located on erosion scald, on a lunette by gilgai.

Features:

Number of features	Length of feature(s) extent (m)	Width of feature (s) extent (m)
--------------------	---------------------------------	---------------------------------

Scarred Trees			
Scar Depth (cm)	Regrowth (cm)	Scar shape	Tree Species
<input type="text"/>	<input type="text"/>	<input type="text"/>	<input type="text"/>

3.

Feature condition:

Description:

PAD on mound surrounding east side associated with three potential hearths and an artefact scatter comprising quartz flakes (n=4) and one quartzite flake located on erosion scald, on a lunette by gilgai.

Features:

4.

Number of features Length of feature(s) extent (m) Width of feature (s) extent (m)

Feature condition:

Description:

Scarred Trees			
Scar Depth (cm)	Regrowth (cm)	Scar shape	Tree Species
<input type="text"/>	<input type="text"/>	<input type="text"/>	<input type="text"/>

Features:

5.

Number of features Length of feature(s) extent (m) Width of feature (s) extent (m)

Feature condition:

Description:

Scarred Trees			
Scar Depth (cm)	Regrowth (cm)	Scar shape	Tree Species
<input type="text"/>	<input type="text"/>	<input type="text"/>	<input type="text"/>

Site photographs




Description:



Description:



Description:



Description:

Site restrictions

Do you want to Restrict this site?:

Restriction type: Gender N/A General Location

Why is this site restricted?:

Further information contact

Title	Surname	First name
Ms.	O'Brien-Poude	Phillipa
Organisation:	EMM Consulting	
Address:	Ground floor, 20 Chandos Street, St Leonards NSW 2065	
Phone:	0249074881	E-mail: pobrienpoude@emmconsulting.com.au

Site interpretation and community statement

AHIMS site ID:

Date recorded:

Site Location Information

Site name:

Easting: Northing: Coordinates must be in GDA94 (MGA)

Horizontal Accuracy (m):

Zone:

Recorder Information

(The person responsible for the completion and submission of this form)

Title	Surname	First name
<input type="text" value="Ms."/>	<input type="text" value="OBrienPounde"/>	<input type="text" value="Phillipa"/>

Organisation:

Address:

Phone: E-mail:

Site Context Information

Land Form Pattern: Land Use:


Land Form Unit: Vegetation:

Distance to Water (m): Primary Report:

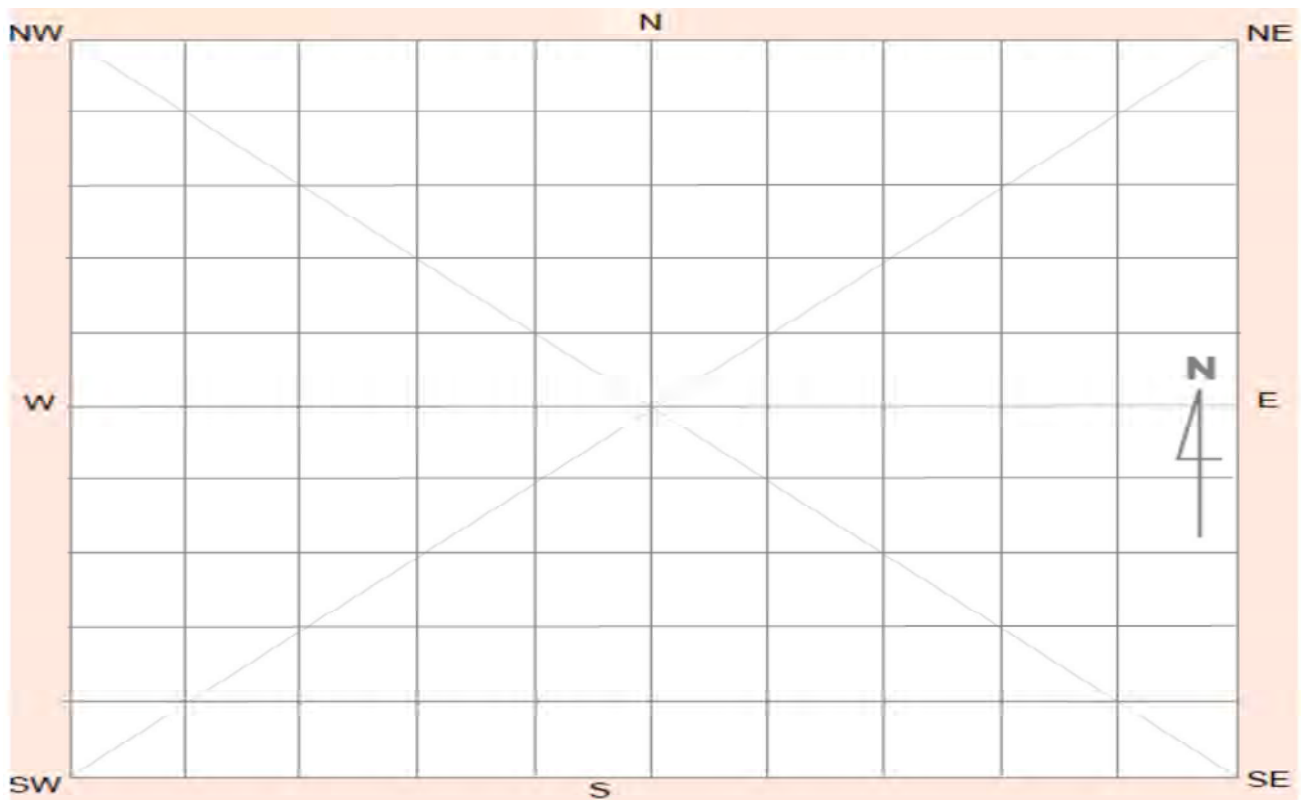
How to get to the site:

Other site information:

Site location map



Site plan



Site contents information

open/closed site:

Site condition:

Features:

Number of features	Length of feature(s) extent (m)	Width of feature (s) extent (m)
--------------------	---------------------------------	---------------------------------

Scarred Trees			
Scar Depth (cm)	Regrowth (cm)	Scar shape	Tree Species
<input type="text"/>	<input type="text"/>	<input type="text"/>	<input type="text"/>

1.

Feature condition:

Description:

Artefact scatter comprising silcrete flake and a quartz flake associated with PAD and two hearth identified with one measuring approx.. 2x0.7m, with another approx.1.5x0.6m, located on scald exposures.

Features:

Number of features	Length of feature(s) extent (m)	Width of feature (s) extent (m)
--------------------	---------------------------------	---------------------------------

Scarred Trees			
Scar Depth (cm)	Regrowth (cm)	Scar shape	Tree Species
<input type="text"/>	<input type="text"/>	<input type="text"/>	<input type="text"/>

2.

Feature condition:

Description:

Two hearth identified with one measuring approx.. 2x0.7m, with another approx.1.5x0.6m associated with artefact scatter and PAD comprising silcrete flake and a quartz flake, located on scald exposures.

Features:

Number of features	Length of feature(s) extent (m)	Width of feature (s) extent (m)
--------------------	---------------------------------	---------------------------------

Scarred Trees			
Scar Depth (cm)	Regrowth (cm)	Scar shape	Tree Species
<input type="text"/>	<input type="text"/>	<input type="text"/>	<input type="text"/>

3.

Feature condition:

Description:

PAD associated with artefact scatter comprising silcrete flake and a quartz flake and two hearth identified with one measuring approx.. 2x0.7m, with another approx.1.5x0.6m, located on scald exposures.

Features:

Number of features Length of feature(s) extent (m) Width of feature (s) extent (m)

4.

Feature condition:

Description:

Scarred Trees			
Scar Depth (cm)	Regrowth (cm)	Scar shape	Tree Species
<input type="text"/>	<input type="text"/>	<input type="text"/>	<input type="text"/>

Features:

Number of features Length of feature(s) extent (m) Width of feature (s) extent (m)


5.

Feature condition:

Description:

Scarred Trees			
Scar Depth (cm)	Regrowth (cm)	Scar shape	Tree Species
<input type="text"/>	<input type="text"/>	<input type="text"/>	<input type="text"/>

Site photographs



Description:



Description:



Description:



Description:

Site restrictions

Do you want to Restrict this site?:

Restriction type: Gender N/A General Location

Why is this site restricted?:

Further information contact

Title	Surname	First name
Ms.	O'Brien-Poude	Phillipa
Organisation:	EMM Consulting	
Address:	Ground floor, 20 Chandos Street, St Leonards NSW 2065	
Phone:	0249074881	E-mail: pobrienpoude@emmconsulting.com.au

Site interpretation and community statement

AHIMS site ID:

Date recorded:

Site Location Information

Site name:

Easting: Northing: Coordinates must be in GDA94 (MGA)

Horizontal Accuracy (m):

Zone:

Recorder Information

(The person responsible for the completion and submission of this form)

Title	Surname	First name
<input type="text" value="Ms."/>	<input type="text" value="OBrienPounde"/>	<input type="text" value="Phillipa"/>

Organisation:

Address:

Phone: E-mail:

Site Context Information

Land Form Pattern: Land Use:

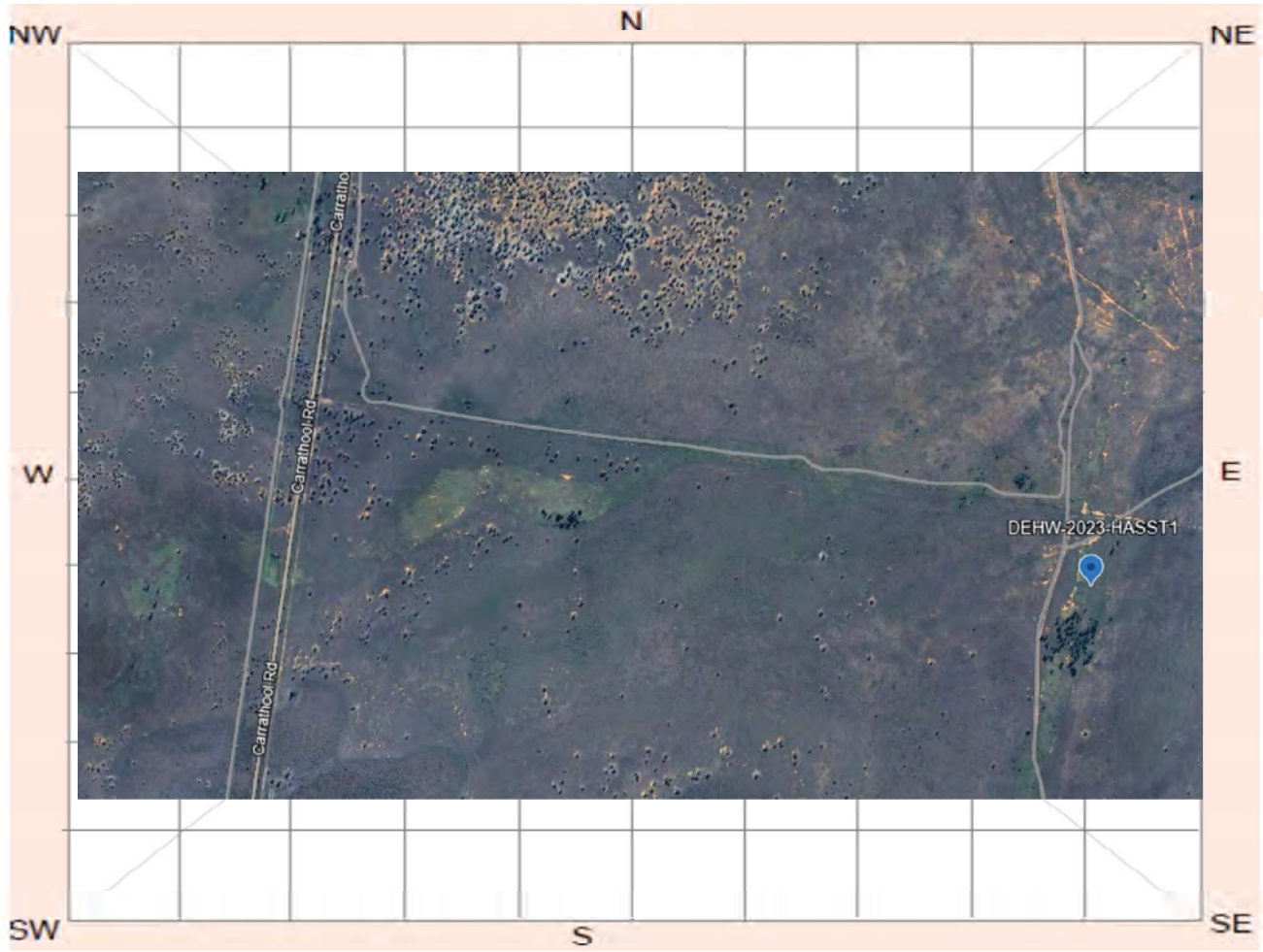
Land Form Unit: Vegetation:

Distance to Water (m): Primary Report:

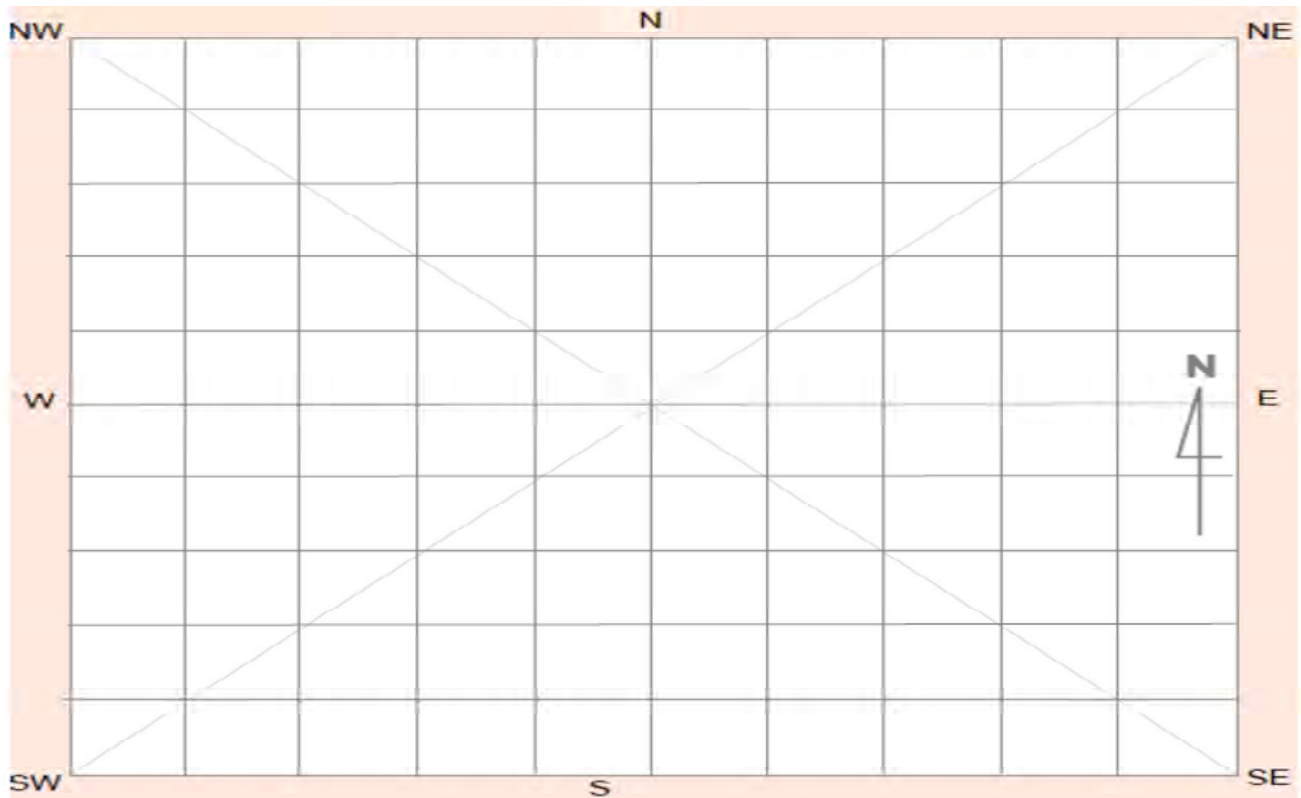
How to get to the site:

Other site information:

Site location map



Site plan



Site contents information

open/closed site:

Site condition:

Features:

Number of features Length of feature(s) extent (m) Width of feature (s) extent (m)

1.

Feature condition:

Scarred Trees			
Scar Depth (cm)	Regrowth (cm)	Scar shape	Tree Species
<input type="text"/>	<input type="text"/>	<input type="text"/>	<input type="text"/>

Description:

Artefact scatter comprising silcrete flakes (n=7), quartz flakes (n=2) and a single quartzite flake associated with a culturally modified tree, four identified hearths with one containing two heat treated silcrete flakes still imbedded within.

Features:

Number of features Length of feature(s) extent (m) Width of feature (s) extent (m)

2.

Feature condition:

Scarred Trees			
Scar Depth (cm)	Regrowth (cm)	Scar shape	Tree Species
<input type="text"/>	<input type="text"/>	<input type="text"/>	<input type="text"/>

Description:

Four hearths identified with one measuring 0.8x0.6m, which contains two heat treated silcrete flakes still imbedded within. A culturally modified tree and an artefact scatter comprising silcrete flakes (n=7), quartz flakes (n=2), and a single quartzite flake were also observed.

Features:

Number of features Length of feature(s) extent (m) Width of feature (s) extent (m)

3.

Feature condition:

Scarred Trees			
Scar Depth (cm)	Regrowth (cm)	Scar shape	Tree Species
<input type="text" value="7"/>	<input type="text" value="10"/>	<input type="text" value="Rectangular"/>	<input type="text"/>

Description:

Identified a culturally modified tree with scar ~70cm from the ground, associated with four hearths and artefact scatter comprising silcrete flakes (n=7), quartz flakes (n=2), and a single quartzite flake.

Features:

4.

Number of features Length of feature(s) extent (m) Width of feature (s) extent (m)

Feature condition:

Description:

Scarred Trees			
Scar Depth (cm)	Regrowth (cm)	Scar shape	Tree Species
<input type="text"/>	<input type="text"/>	<input type="text"/>	<input type="text"/>

Features:

5.

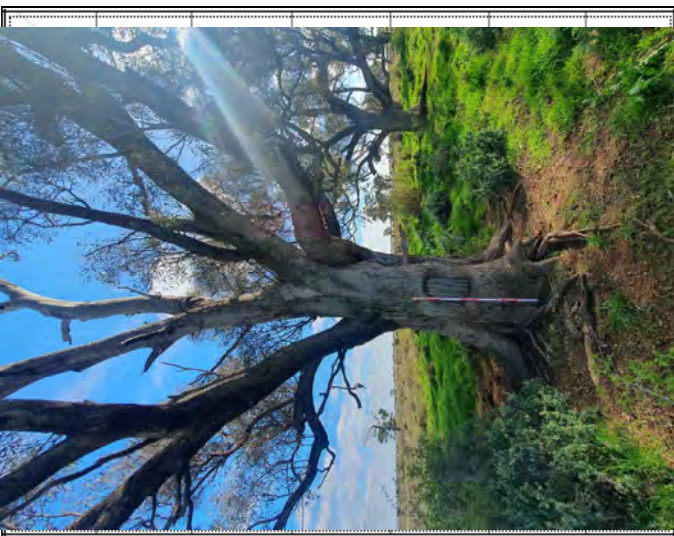
Number of features Length of feature(s) extent (m) Width of feature (s) extent (m)

Feature condition:

Description:

Scarred Trees			
Scar Depth (cm)	Regrowth (cm)	Scar shape	Tree Species
<input type="text"/>	<input type="text"/>	<input type="text"/>	<input type="text"/>

Site photographs



Description:



Description:



Description:



Description:

Site restrictions

Do you want to Restrict this site?:

Restriction type: Gender General Location
N/A

Why is this site restricted?:

Further information contact

Title	Surname	First name
Ms.	O'Brien-Poude	Phillipa
Organisation:	EMM Consulting	
Address:	Ground floor, 20 Chandos Street, St Leonards NSW 2065	
Phone:	0249074881	E-mail: pobrienpoude@emmconsulting.com.au

Site interpretation and community statement

AHIMS site ID:

Date recorded:

Site Location Information

Site name:

Easting: Northing: Coordinates must be in GDA94 (MGA)

Horizontal Accuracy (m):

Zone:

Recorder Information

(The person responsible for the completion and submission of this form)

Title	Surname	First name
<input type="text" value="Ms."/>	<input type="text" value="OBrienPounde"/>	<input type="text" value="Phillipa"/>

Organisation:

Address:

Phone: E-mail:

Site Context Information

Land Form Pattern: Land Use:


Land Form Unit: Vegetation:

Distance to Water (m): Primary Report:

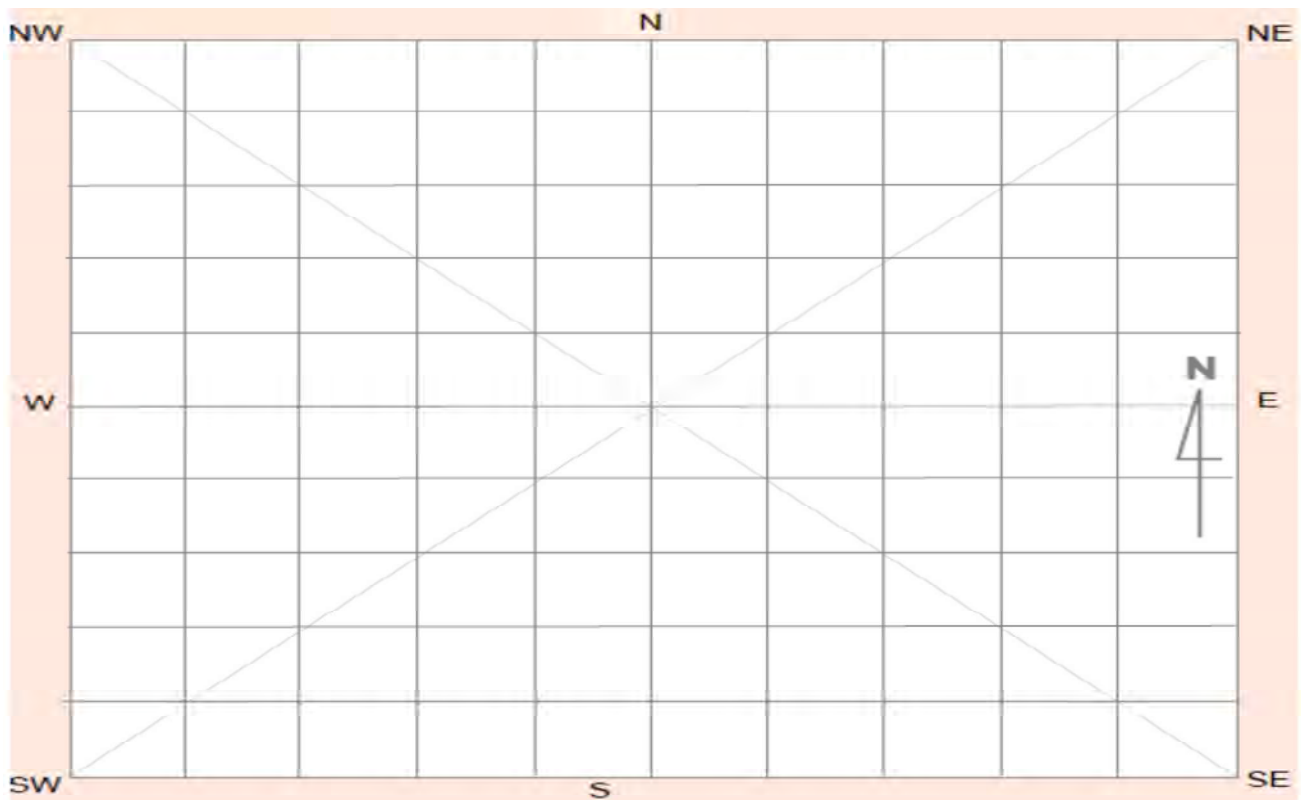
How to get to the site:

Other site information:

Site location map



Site plan



Site contents information

open/closed site:

Site condition:

Features:

Number of features	Length of feature(s) extent (m)	Width of feature (s) extent (m)
--------------------	---------------------------------	---------------------------------

Scarred Trees			
Scar Depth (cm)	Regrowth (cm)	Scar shape	Tree Species
<input type="text"/>	<input type="text"/>	<input type="text"/>	<input type="text"/>

1.

Feature condition:

Description:

Artefact scatter comprising quartz flakes (n=5), silcrete flakes (n=1) associated with ten tentative hearths, five oven mounds and a singular culturally modified tree identified in ephemeral depression.

Features:

Number of features	Length of feature(s) extent (m)	Width of feature (s) extent (m)
--------------------	---------------------------------	---------------------------------

Scarred Trees			
Scar Depth (cm)	Regrowth (cm)	Scar shape	Tree Species
<input type="text"/>	<input type="text"/>	<input type="text"/>	<input type="text"/>

2.

Feature condition:

Description:

Five oven mounds identified in close proximity to ten tentative hearths, a singular culturally modified tree and an artefact scatter comprising quartz flakes (n=5), silcrete flakes (n=1), identified in ephemeral depression.

Features:

Number of features	Length of feature(s) extent (m)	Width of feature (s) extent (m)
--------------------	---------------------------------	---------------------------------

Scarred Trees			
Scar Depth (cm)	Regrowth (cm)	Scar shape	Tree Species
<input type="text"/>	<input type="text"/>	<input type="text"/>	<input type="text"/>

3.

Feature condition:

Description:

Ten tentative hearths identified in ephemeral depression associated a singular culturally modified tree, five oven mounds and an artefact scatter comprising quartz flakes (n=5), silcrete flakes (n=1), identified in ephemeral depression. Clay balls were largely disperse across the site potentially indicating evidence of flooding in the greater region.

Features:

4.

Feature condition:

Scarred Trees			
Scar Depth (cm)	Regrowth (cm)	Scar shape	Tree Species
<input type="text" value="5"/>	<input type="text" value="10"/>	<input type="text" value="Elongated"/>	<input type="text" value="Other Eucalypt"/>

Description:

Singular culturally modified tree associated with ten tentative hearths, five oven mounds and artefact scatter comprising quartz flakes (n=5), silcrete flakes (n=1), identified in ephemeral depression,

Features:


5.

Feature condition:

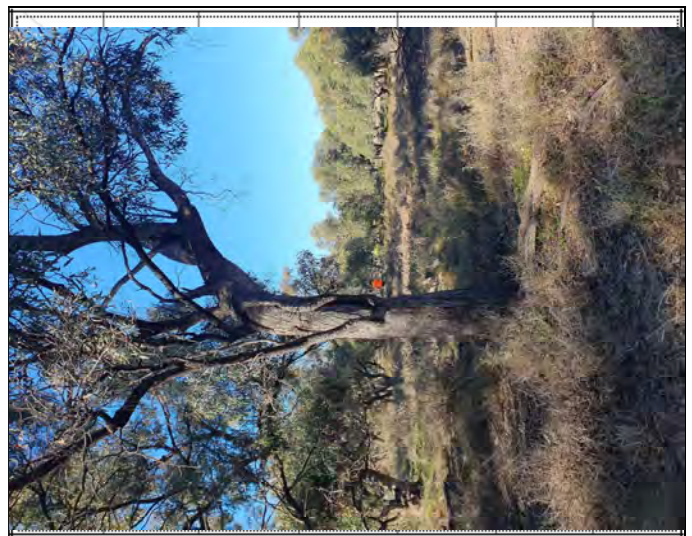
Scarred Trees			
Scar Depth (cm)	Regrowth (cm)	Scar shape	Tree Species
<input type="text"/>	<input type="text"/>	<input type="text"/>	<input type="text"/>

Description:

Site photographs



Description:



Description:



Description:



Description:

Site restrictions

Do you want to Restrict this site?:

Restriction type: Gender N/A General Location

Why is this site restricted?:

Further information contact

Title	Surname	First name
Ms.	O'Brien-Poude	Phillipa
Organisation:	EMM Consulting	
Address:	Ground floor, 20 Chandos Street, St Leonards NSW 2065	
Phone:	0249074881	E-mail: pobrienpoude@emmconsulting.com.au

Site interpretation and community statement

AHIMS site ID:

Date recorded:

Site Location Information

Site name:

Easting: Northing: Coordinates must be in GDA94 (MGA)

Horizontal Accuracy (m):

Zone:

Recorder Information

(The person responsible for the completion and submission of this form)

Title	Surname	First name
<input type="text" value="Ms."/>	<input type="text" value="OBrienPounde"/>	<input type="text" value="Phillipa"/>

Organisation:

Address:

Phone: E-mail:

Site Context Information

Land Form Pattern: Land Use:

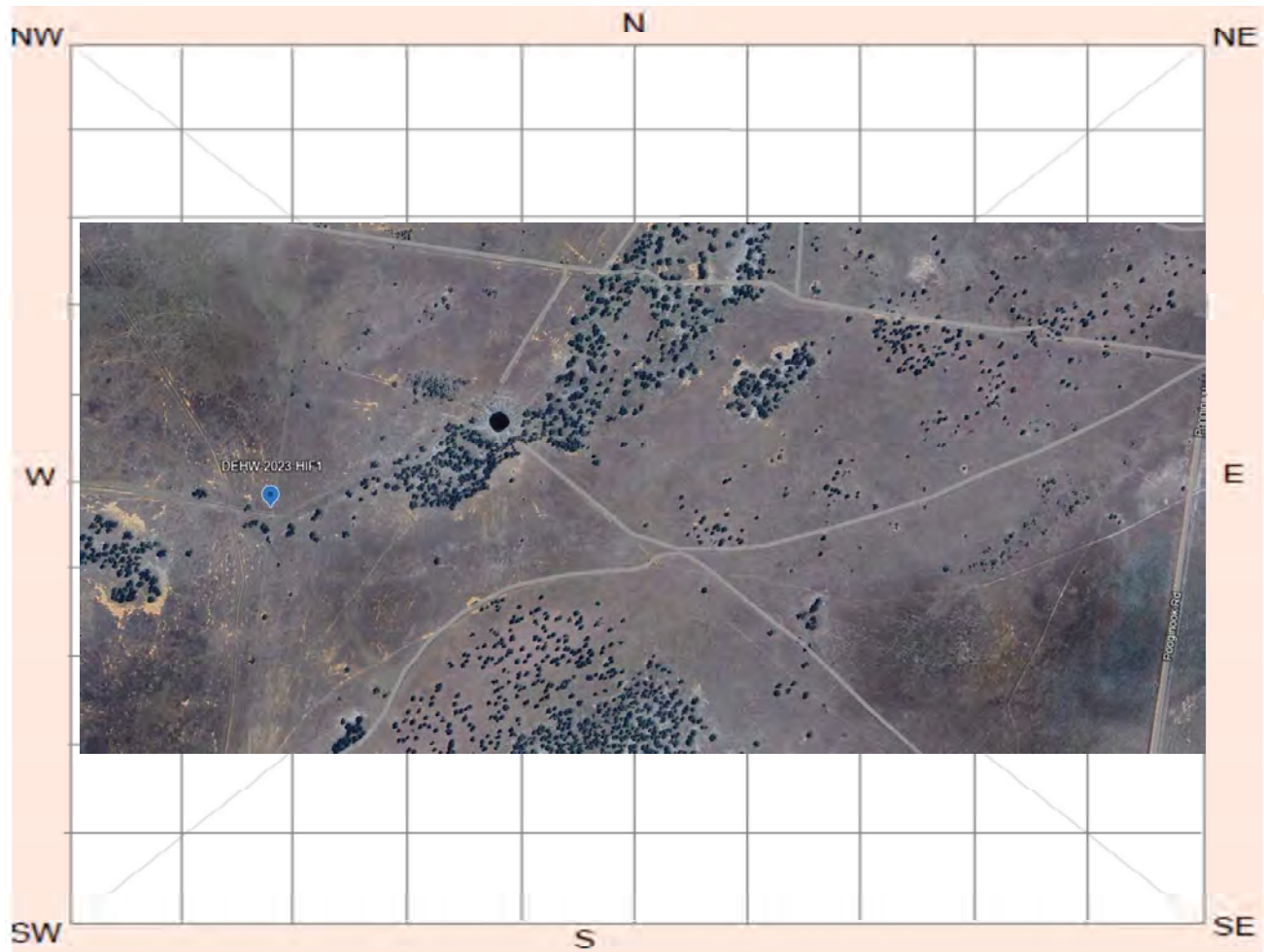
Land Form Unit: Vegetation:

Distance to Water (m): Primary Report:

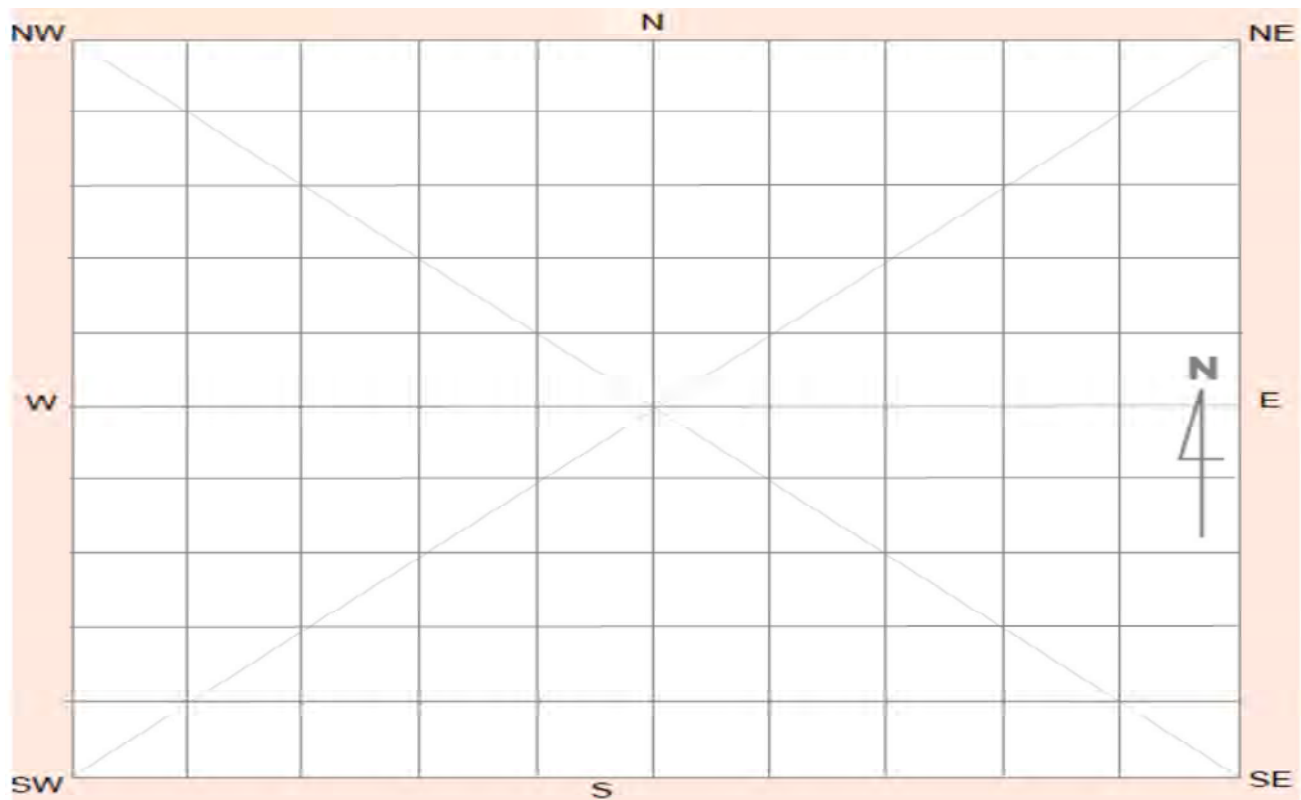
How to get to the site:

Other site information:

Site location map



Site plan



Site contents information

open/closed site:

Site condition:

Features:

Number of features Length of feature(s) extent (m) Width of feature (s) extent (m)

1.

Feature condition:

Description:

Isolated quartz flake associated with tentative hearth with large clay balls located on scald exposure.

Scarred Trees			
Scar Depth (cm)	Regrowth (cm)	Scar shape	Tree Species
<input type="text"/>	<input type="text"/>	<input type="text"/>	<input type="text"/>

Features:

Number of features Length of feature(s) extent (m) Width of feature (s) extent (m)

2.

Feature condition:

Description:

Tentative hearth identified with large clay balls associated with an isolated quartz flake located on scald exposure

Scarred Trees			
Scar Depth (cm)	Regrowth (cm)	Scar shape	Tree Species
<input type="text"/>	<input type="text"/>	<input type="text"/>	<input type="text"/>

Features:

Number of features Length of feature(s) extent (m) Width of feature (s) extent (m)

3.

Feature condition:

Description:

Scarred Trees			
Scar Depth (cm)	Regrowth (cm)	Scar shape	Tree Species
<input type="text"/>	<input type="text"/>	<input type="text"/>	<input type="text"/>

Features:

Number of features Length of feature(s) extent (m) Width of feature (s) extent (m)

4.

Feature condition:

Description:

Scarred Trees			
Scar Depth (cm)	Regrowth (cm)	Scar shape	Tree Species
<input type="text"/>	<input type="text"/>	<input type="text"/>	<input type="text"/>

Features:

Number of features Length of feature(s) extent (m) Width of feature (s) extent (m)

5.

Feature condition:

Description:

Scarred Trees			
Scar Depth (cm)	Regrowth (cm)	Scar shape	Tree Species
<input type="text"/>	<input type="text"/>	<input type="text"/>	<input type="text"/>

Site photographs



Description:



Description:



Description:



Description:

Site restrictions

Do you want to Restrict this site?:

Restriction type: Gender N/A General Location

Why is this site restricted?:

Further information contact

Title	Surname	First name
<input type="text" value="Ms."/>	<input type="text" value="O'Brien-Poude"/>	<input type="text" value="Phillipa"/>
Organisation: <input type="text" value="EMM Consulting"/>		
Address: <input type="text" value="Ground floor, 20 Chandos Street, St Leonards NSW 2065"/>		
Phone: <input type="text" value="0249074881"/>	E-mail: <input type="text" value="pobrienpoude@emmconsulting.com.au"/>	

Site interpretation and community statement

AHIMS site ID:

Date recorded:

Site Location Information

Site name:

Easting: Northing: Coordinates must be in GDA94 (MGA)

Horizontal Accuracy (m):

Zone:

Recorder Information

(The person responsible for the completion and submission of this form)

Title	Surname	First name
<input type="text" value="Ms."/>	<input type="text" value="OBrienPounde"/>	<input type="text" value="Phillipa"/>

Organisation:

Address:

Phone: E-mail:

Site Context Information

Land Form Pattern: Land Use:

Land Form Unit: Vegetation:

Distance to Water (m): Primary Report:

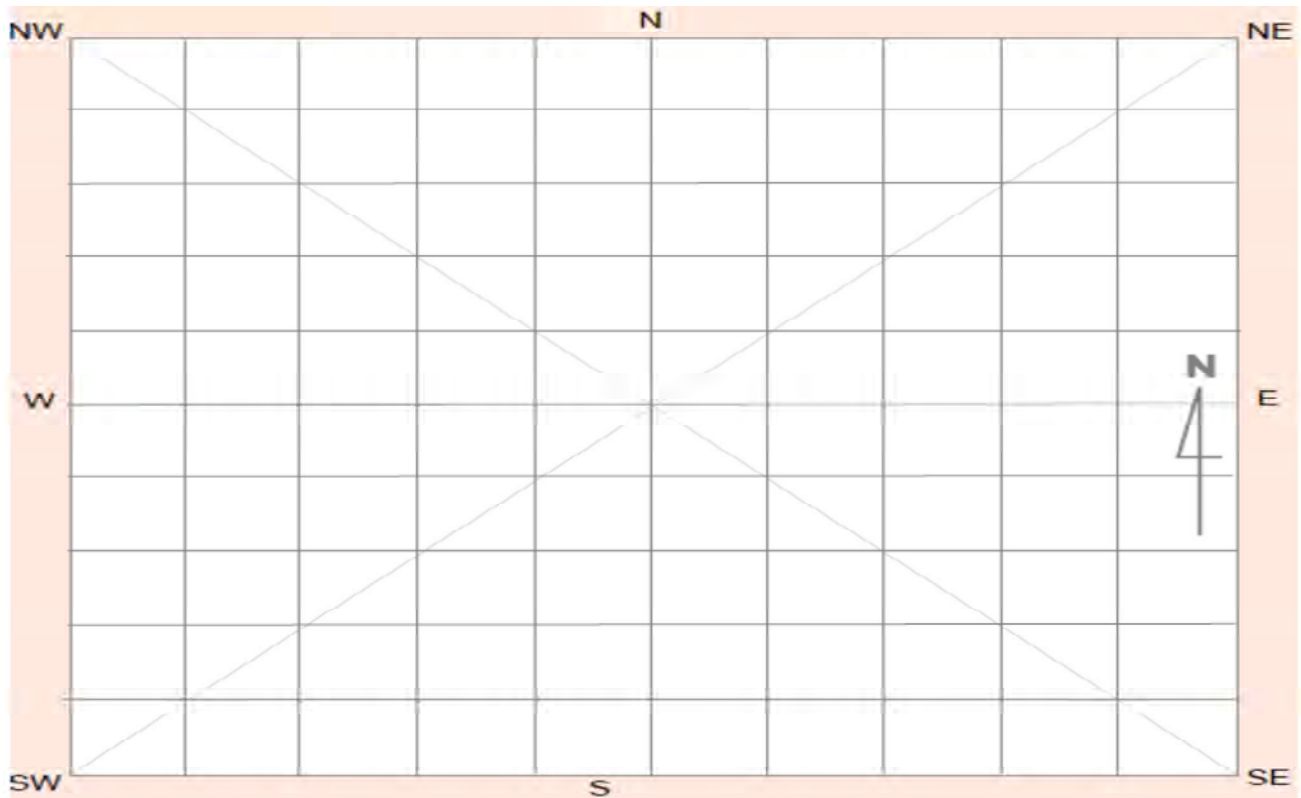
How to get to the site:

Other site information:

Site location map



Site plan



Site contents information

open/closed site:

Site condition:

Features:

Number of features Length of feature(s) extent (m) Width of feature (s) extent (m)

1.

Feature condition:

Scarred Trees			
Scar Depth (cm)	Regrowth (cm)	Scar shape	Tree Species
<input type="text"/>	<input type="text"/>	<input type="text"/>	<input type="text"/>

Description:

One quartz flake located on cattle track associated with clay nodules located in proximity.

Features:

Number of features Length of feature(s) extent (m) Width of feature (s) extent (m)

2.

Feature condition:

Scarred Trees			
Scar Depth (cm)	Regrowth (cm)	Scar shape	Tree Species
<input type="text"/>	<input type="text"/>	<input type="text"/>	<input type="text"/>

Description:

Clay nodules found in close proximity to one quartz flake located on cattle track

Features:

Number of features Length of feature(s) extent (m) Width of feature (s) extent (m)

3.

Feature condition:

Scarred Trees			
Scar Depth (cm)	Regrowth (cm)	Scar shape	Tree Species
<input type="text"/>	<input type="text"/>	<input type="text"/>	<input type="text"/>

Description:

Features:

4.

Number of features Length of feature(s) extent (m) Width of feature (s) extent (m)

Feature condition:

Description:

Scarred Trees			
Scar Depth (cm)	Regrowth (cm)	Scar shape	Tree Species
<input type="text"/>	<input type="text"/>	<input type="text"/>	<input type="text"/>

Features:

5.

Number of features Length of feature(s) extent (m) Width of feature (s) extent (m)

Feature condition:

Description:

Scarred Trees			
Scar Depth (cm)	Regrowth (cm)	Scar shape	Tree Species
<input type="text"/>	<input type="text"/>	<input type="text"/>	<input type="text"/>

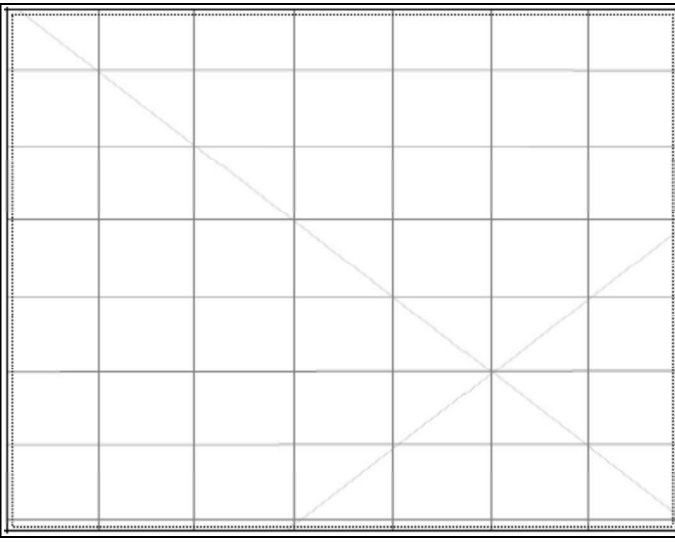
Site photographs




Description:



Description:



Description:



Description:

Site restrictions

Do you want to
Restrict this site?:

Restriction type: Gender General Location
N/A

Why is this site restricted?:

Further information contact

Title	Surname	First name
<input type="text" value="Ms."/>	<input type="text" value="O'Brien-Poude"/>	<input type="text" value="Phillipa"/>
Organisation: <input type="text" value="EMM Consulting"/>		
Address: <input type="text" value="Ground floor, 20 Chandos Street, St Leonards NSW 2065"/>		
Phone: <input type="text" value="0249074881"/>	E-mail: <input type="text" value="pobrienpoude@emmconsulting.com.au"/>	

Site interpretation and community statement

AHIMS site ID:

Date recorded:

Site Location Information

Site name:

Easting: Northing: Coordinates must be in GDA94 (MGA)

Horizontal Accuracy (m):

Zone:

Recorder Information

(The person responsible for the completion and submission of this form)

Title	Surname	First name
<input type="text" value="Ms."/>	<input type="text" value="OBrienPounde"/>	<input type="text" value="Phillipa"/>

Organisation:

Address:

Phone: E-mail:

Site Context Information

Land Form Pattern: Land Use:

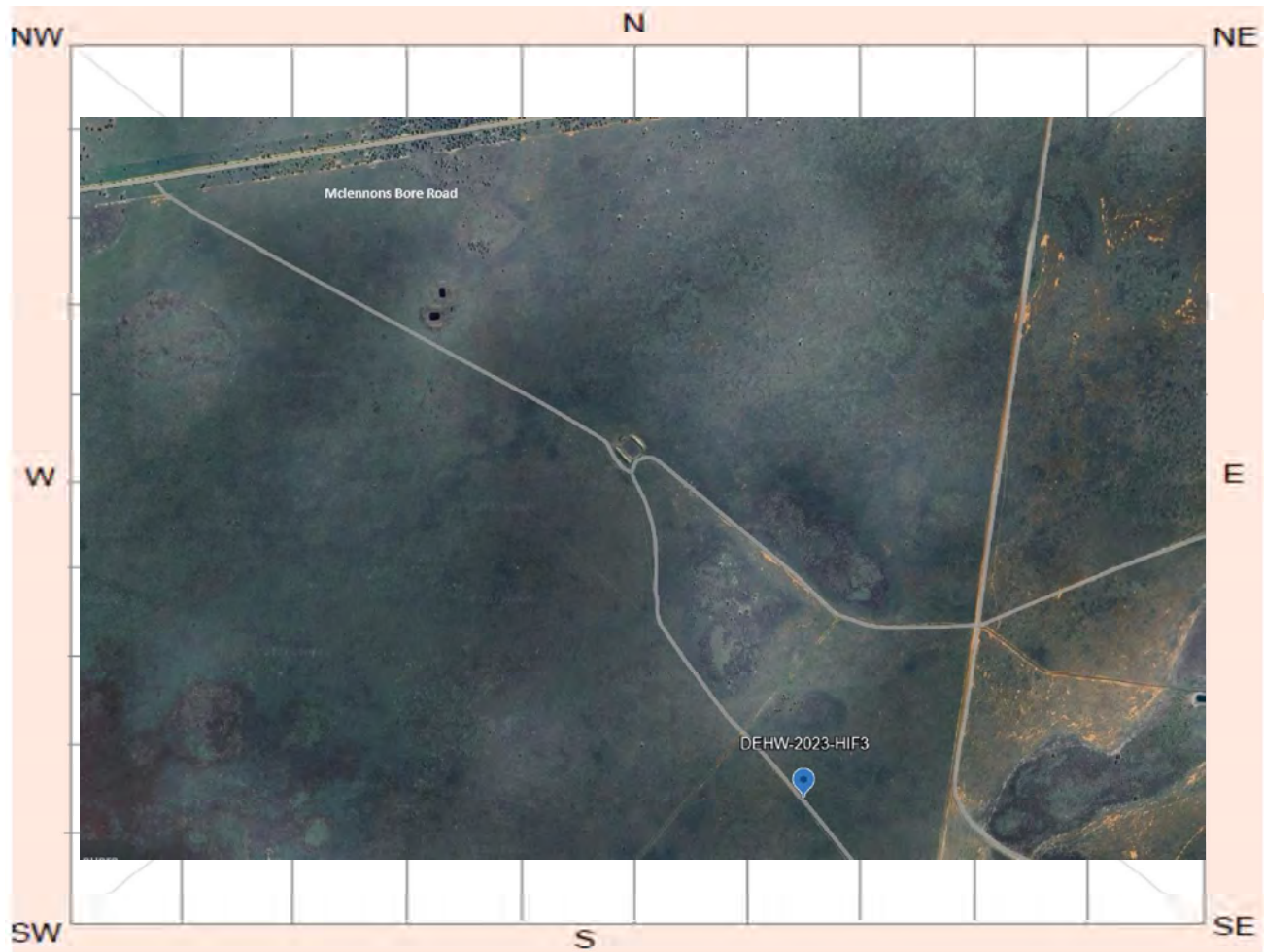
Land Form Unit: Vegetation:

Distance to Water (m): Primary Report:

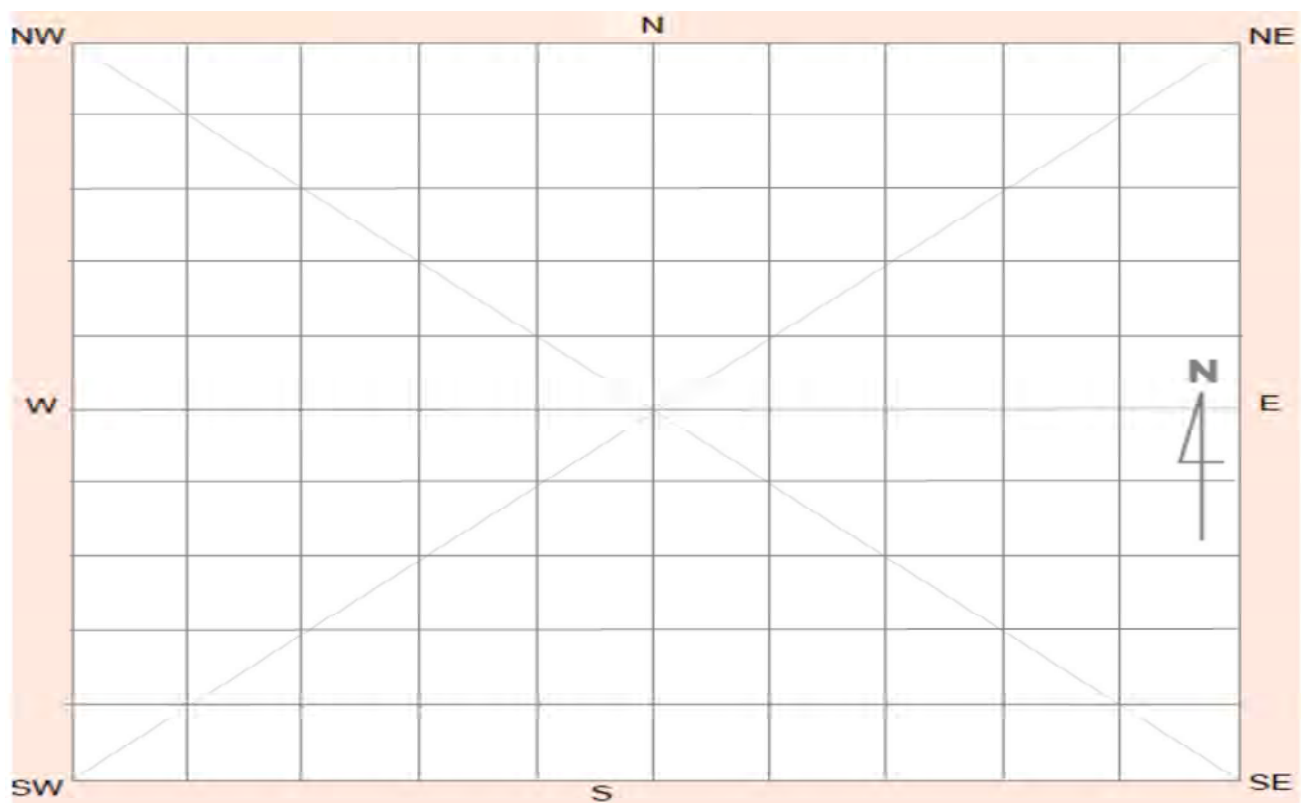
How to get to the site:

Other site information:

Site location map



Site plan



Site contents information

open/closed site:

Site condition:

Features:

Number of features Length of feature(s) extent (m) Width of feature (s) extent (m)

1.

Feature condition:

Scarred Trees			
Scar Depth (cm)	Regrowth (cm)	Scar shape	Tree Species
<input type="text"/>	<input type="text"/>	<input type="text"/>	<input type="text"/>

Description:

Isolated quartz flake associated with tentative hearth approx. 250mm wide by 350mm wide., with slight curvature evident. Located on a vehicle track in proximity to ephemeral watercourse.

Features:

Number of features Length of feature(s) extent (m) Width of feature (s) extent (m)

2.

Feature condition:

Scarred Trees			
Scar Depth (cm)	Regrowth (cm)	Scar shape	Tree Species
<input type="text"/>	<input type="text"/>	<input type="text"/>	<input type="text"/>

Description:

Tentative hearth approx. 250mm wide by 350mm wide., with slight curvature evident associated with isolated quartz flake. Located on a vehicle track in proximity to ephemeral watercourse.

Features:

Number of features Length of feature(s) extent (m) Width of feature (s) extent (m)

3.

Feature condition:

Scarred Trees			
Scar Depth (cm)	Regrowth (cm)	Scar shape	Tree Species
<input type="text"/>	<input type="text"/>	<input type="text"/>	<input type="text"/>

Description:

Features:

4.

Feature condition:

Description:

Scarred Trees			
Scar Depth (cm)	Regrowth (cm)	Scar shape	Tree Species
<input type="text"/>	<input type="text"/>	<input type="text"/>	<input type="text"/>

Features:

5.

Feature condition:

Description:

Scarred Trees			
Scar Depth (cm)	Regrowth (cm)	Scar shape	Tree Species
<input type="text"/>	<input type="text"/>	<input type="text"/>	<input type="text"/>

Site photographs



Description:



Description:



Description: Detailed close up of quartz flake.



Description: Location of hearth and condition of surrounding landscape. View east.

Site restrictions

Do you want to Restrict this site?:

Restriction type: Gender General Location
N/A

Why is this site restricted?:

Further information contact

Title	Surname	First name
Ms.	O'Brien-Poude	Phillipa
Organisation:	EMM Consulting	
Address:	Ground floor, 20 Chandos Street, St Leonards NSW 2065	
Phone:	0249074881	E-mail: pobrienpoude@emmconsulting.com.au

Site interpretation and community statement

AHIMS site ID:

Date recorded:

Site Location Information

Site name:

Easting: Northing: Coordinates must be in GDA94 (MGA)

Horizontal Accuracy (m):

Zone:

Recorder Information

(The person responsible for the completion and submission of this form)

Title	Surname	First name
<input type="text" value="Ms."/>	<input type="text" value="OBrienPounde"/>	<input type="text" value="Phillipa"/>

Organisation:

Address:

Phone: E-mail:

Site Context Information

Land Form Pattern: Land Use:

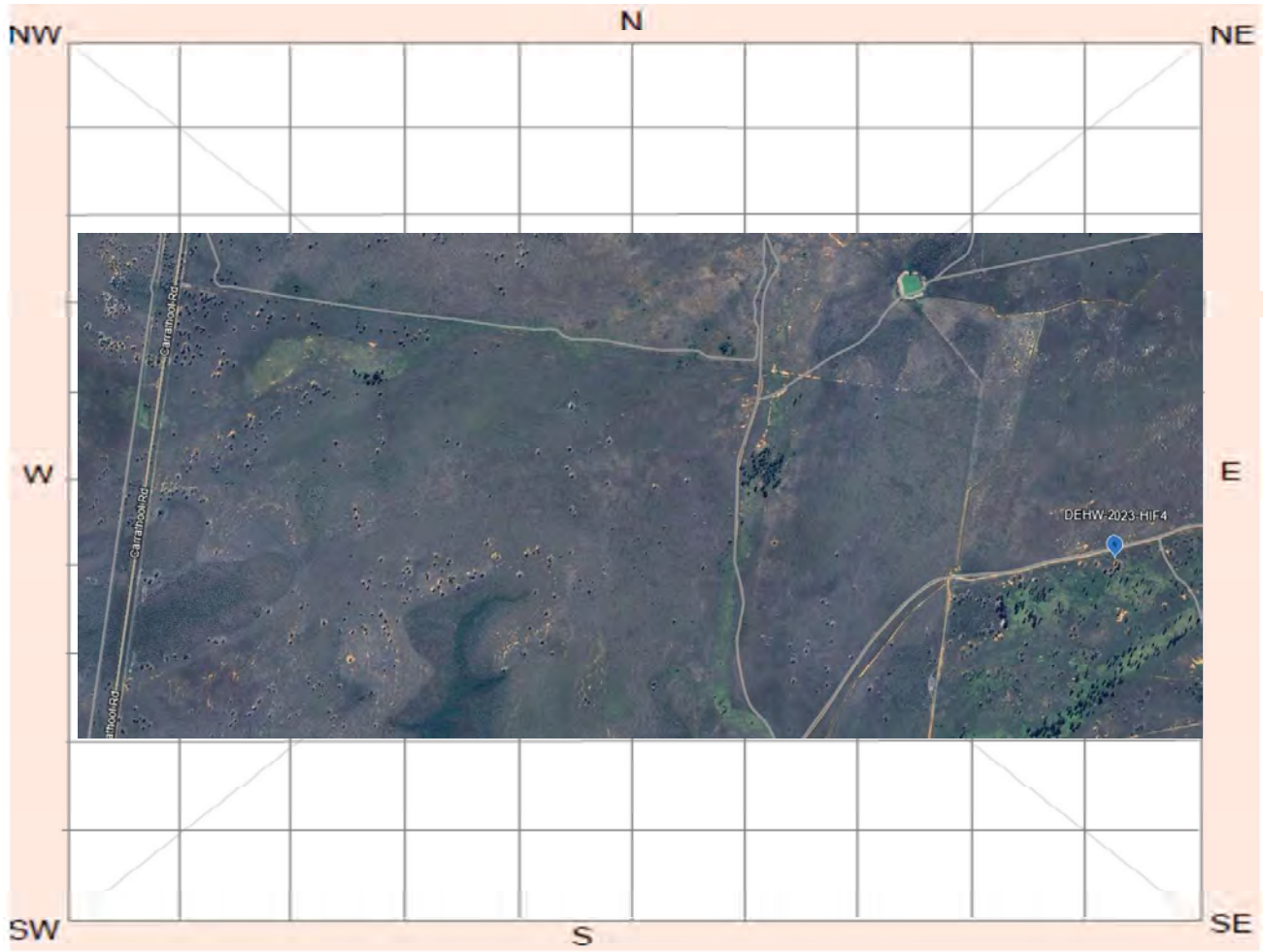
Land Form Unit: Vegetation:

Distance to Water (m): Primary Report:

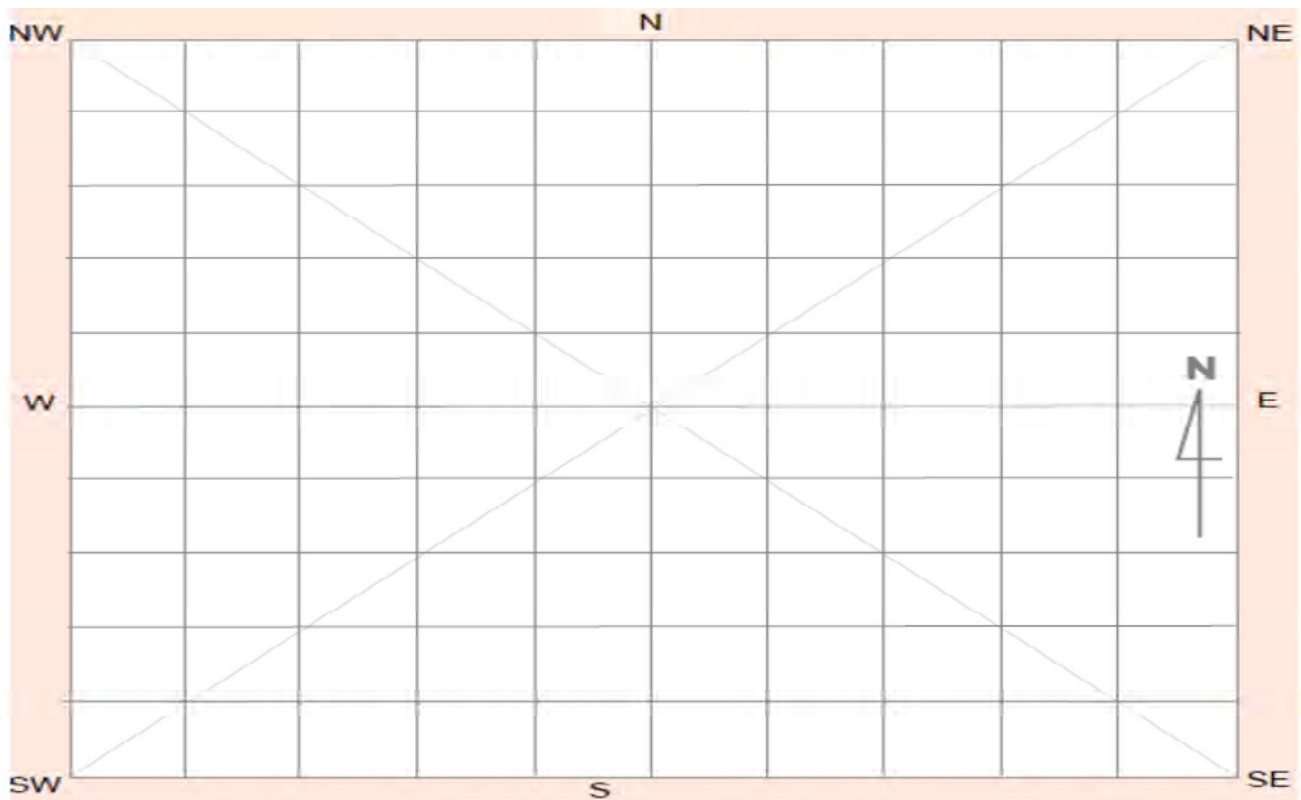
How to get to the site:

Other site information:

Site location map



Site plan



Site contents information

open/closed site:

Site condition:

Features:

Number of features Length of feature(s) extent (m) Width of feature (s) extent (m)

1.

Feature condition:

Scarred Trees			
Scar Depth (cm)	Regrowth (cm)	Scar shape	Tree Species
<input type="text"/>	<input type="text"/>	<input type="text"/>	<input type="text"/>

Description:

Isolated quartz flake identified associated with three hearths and a tentative hearth located on cattle track in proximity to fence line.

Features:

Number of features Length of feature(s) extent (m) Width of feature (s) extent (m)

2.

Feature condition:

Scarred Trees			
Scar Depth (cm)	Regrowth (cm)	Scar shape	Tree Species
<input type="text"/>	<input type="text"/>	<input type="text"/>	<input type="text"/>

Description:

Three hearths identified measuring: (1) ~1.2x2m, (2) ~1.5x1.2m and (3) ~1.2x1.4m, with a tentative hearth measuring 0.5x0.3m, associated with an isolated quartz flake located on cattle track in prox. to fence line.

Features:

Number of features Length of feature(s) extent (m) Width of feature (s) extent (m)

3.

Feature condition:

Scarred Trees			
Scar Depth (cm)	Regrowth (cm)	Scar shape	Tree Species
<input type="text"/>	<input type="text"/>	<input type="text"/>	<input type="text"/>

Description:

Features:

4.

Number of features Length of feature(s) extent (m) Width of feature (s) extent (m)

Feature condition:

Description:

Scarred Trees			
Scar Depth (cm)	Regrowth (cm)	Scar shape	Tree Species
<input type="text"/>	<input type="text"/>	<input type="text"/>	<input type="text"/>

Features:

5.

Number of features Length of feature(s) extent (m) Width of feature (s) extent (m)

Feature condition:

Description:

Scarred Trees			
Scar Depth (cm)	Regrowth (cm)	Scar shape	Tree Species
<input type="text"/>	<input type="text"/>	<input type="text"/>	<input type="text"/>


Site photographs




Description:



Description:



Description:



Description:

Site restrictions

Do you want to Restrict this site?:

Restriction type: Gender N/A General Location

Why is this site restricted?:

Further information contact

Title	Surname	First name
Ms.	O'Brien-Poude	Phillipa
Organisation:	EMM Consulting	
Address:	Ground floor, 20 Chandos Street, St Leonards NSW 2065	
Phone:	0249074881	E-mail: pobrienpoude@emmconsulting.com.au

Site interpretation and community statement

AHIMS site ID:

Date recorded:

Site Location Information

Site name:

Easting: **Northing:** **Coordinates must be in GDA94 (MGA)**

Horizontal Accuracy (m):

Zone:

Recorder Information

(The person responsible for the completion and submission of this form)

Title	Surname	First name
<input type="text" value="Ms."/>	<input type="text" value="OBrienPounde"/>	<input type="text" value="Phillipa"/>

Organisation:

Address:

Phone: **E-mail:**

Site Context Information

Land Form Pattern: **Land Use:**

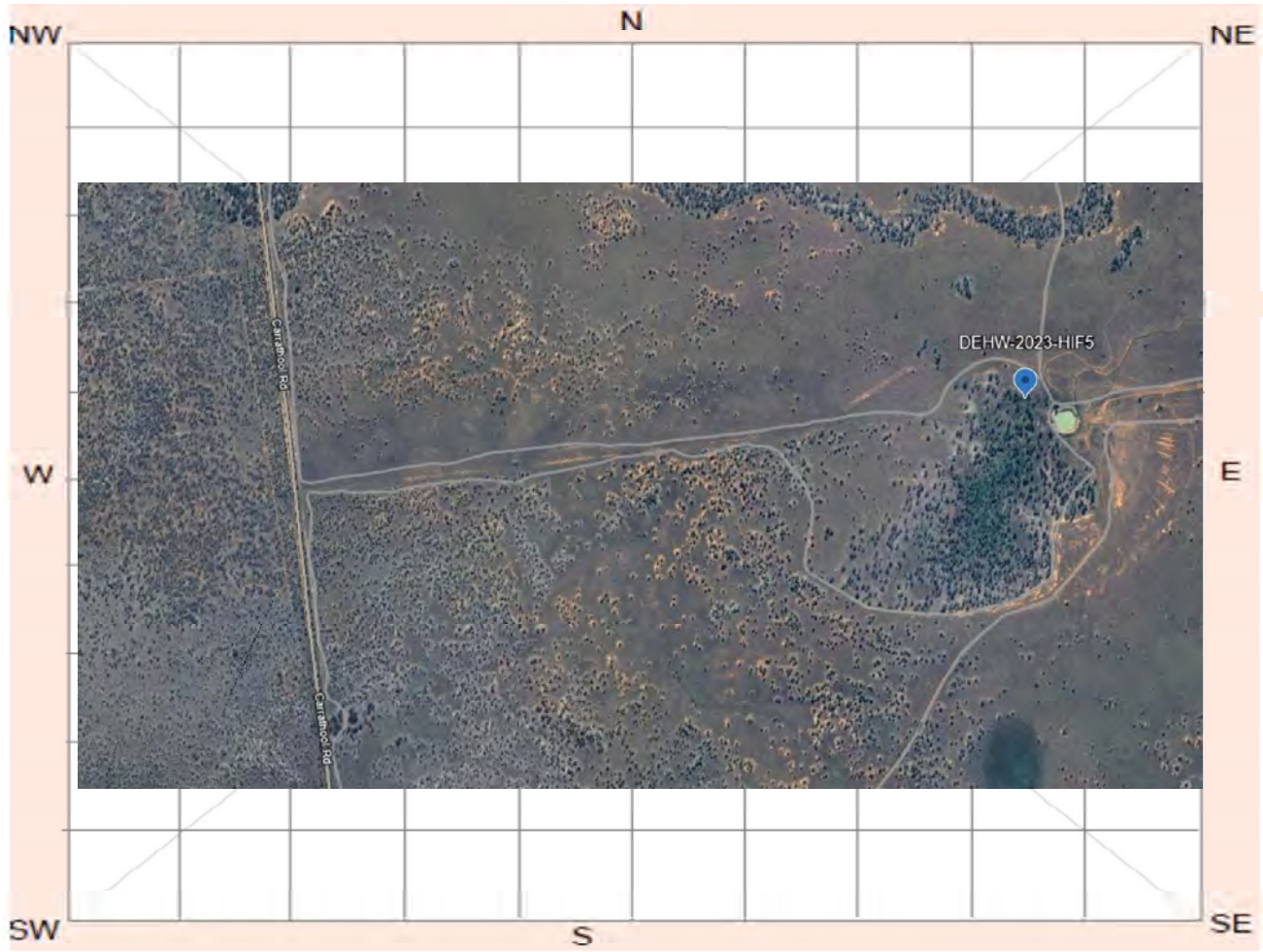
Land Form Unit: **Vegetation:**

Distance to Water (m): **Primary Report:**

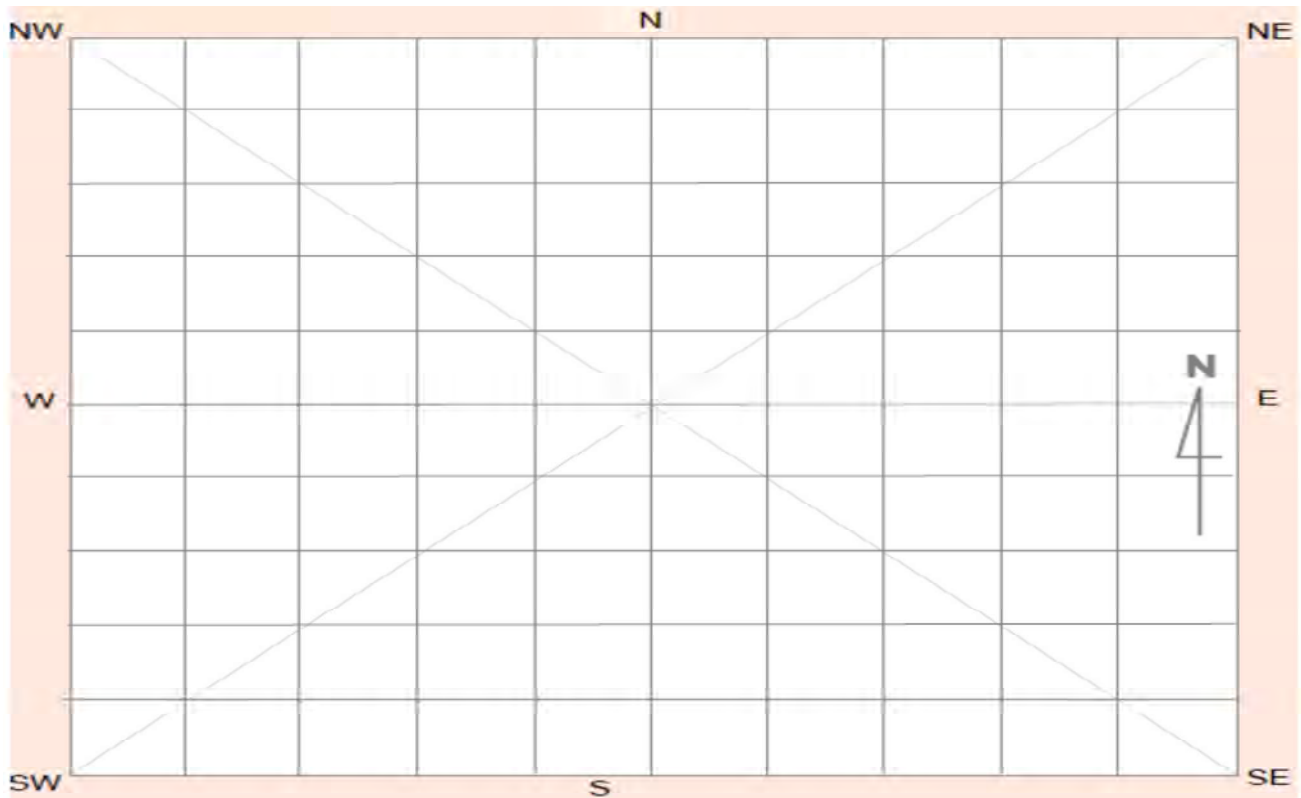
How to get to the site:

Other site information:

Site location map



Site plan



Site contents information

open/closed site:

Site condition:

Features:

Number of features Length of feature(s) extent (m) Width of feature (s) extent (m)

1.

Feature condition:

Description:

Tentative isolated quartz flake identified in association with two tentative eroded hearths in close proximity to native trees.

Scarred Trees

Scar Depth (cm) Regrowth (cm) Scar shape Tree Species

<input type="text"/>	<input type="text"/>	<input type="text"/>	<input type="text"/>
----------------------	----------------------	----------------------	----------------------

Features:

Number of features Length of feature(s) extent (m) Width of feature (s) extent (m)

2.

Feature condition:

Description:

Two tentative eroded hearths identified in association with tentative isolated quartz flake in close proximity to native trees.

Scarred Trees

Scar Depth (cm) Regrowth (cm) Scar shape Tree Species

<input type="text"/>	<input type="text"/>	<input type="text"/>	<input type="text"/>
----------------------	----------------------	----------------------	----------------------

Features:

Number of features Length of feature(s) extent (m) Width of feature (s) extent (m)

3.

Feature condition:

Description:

Scarred Trees

Scar Depth (cm) Regrowth (cm) Scar shape Tree Species

<input type="text"/>	<input type="text"/>	<input type="text"/>	<input type="text"/>
----------------------	----------------------	----------------------	----------------------

Features:

4.

Number of features Length of feature(s) extent (m) Width of feature (s) extent (m)

Feature condition:

Description:

Scarred Trees			
Scar Depth (cm)	Regrowth (cm)	Scar shape	Tree Species
<input type="text"/>	<input type="text"/>	<input type="text"/>	<input type="text"/>

Features:

5.

Number of features Length of feature(s) extent (m) Width of feature (s) extent (m)

Feature condition:

Description:

Scarred Trees			
Scar Depth (cm)	Regrowth (cm)	Scar shape	Tree Species
<input type="text"/>	<input type="text"/>	<input type="text"/>	<input type="text"/>

Site photographs



Description:



Description:



Description: Site location of flake and condition of surrounding landscape. View south-east.



Description: Location of hearth and condition of surrounding landscape. View west.

Site restrictions

Do you want to Restrict this site?:

Restriction type: Gender N/A General Location

Why is this site restricted?:

Further information contact

Title	Surname	First name
Ms.	O'Brien-Pounde	Phillipa
Organisation:	EMM Consulting	
Address:	Ground floor, 20 Chandos Street, St Leonards NSW 2065	
Phone:	0249074881	E-mail: pobrienpounde@emmconsulting.com.au

Site interpretation and community statement

AHIMS site ID:

Date recorded:

Site Location Information

Site name:

Easting: Northing: Coordinates must be in GDA94 (MGA)

Horizontal Accuracy (m):

Zone:

Recorder Information

(The person responsible for the completion and submission of this form)

Title	Surname	First name
<input type="text" value="Ms."/>	<input type="text" value="OBrienPounde"/>	<input type="text" value="Phillipa"/>

Organisation:

Address:

Phone: E-mail:

Site Context Information

Land Form Pattern: Land Use:

Land Form Unit: Vegetation:

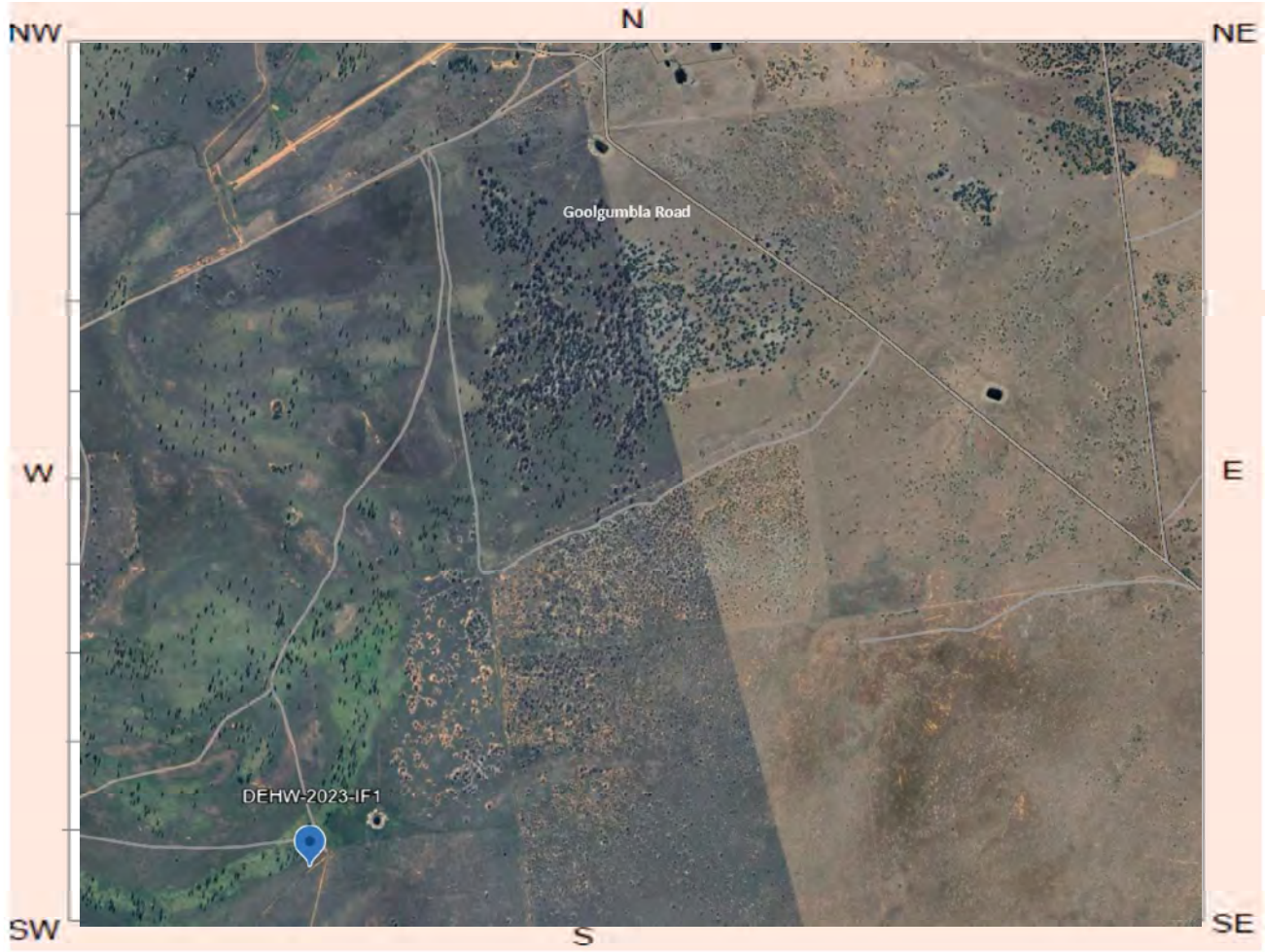
Distance to Water (m): Primary Report:

How to get to the site:

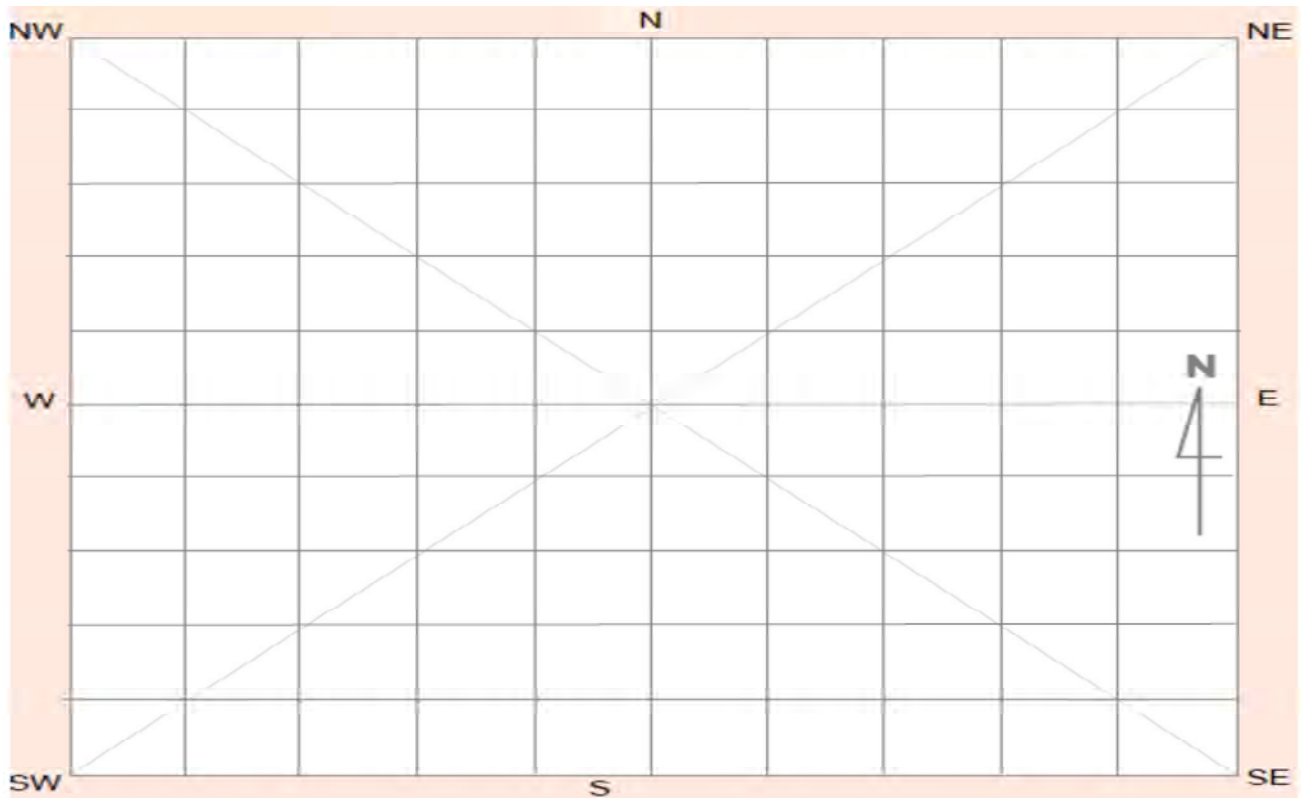
Other site information:

-

Site location map



Site plan



Site contents information

open/closed site:

Site condition:

Features:

Number of features Length of feature(s) extent (m) Width of feature (s) extent (m)

1.

Feature condition:

Scarred Trees			
Scar Depth (cm)	Regrowth (cm)	Scar shape	Tree Species
<input type="text"/>	<input type="text"/>	<input type="text"/>	<input type="text"/>

Description:

One yellow silcrete complete flake with hinge termination and retouch on lateral margin situated on a vehicle access track.

Features:

Number of features Length of feature(s) extent (m) Width of feature (s) extent (m)

2.

Feature condition:

Scarred Trees			
Scar Depth (cm)	Regrowth (cm)	Scar shape	Tree Species
<input type="text"/>	<input type="text"/>	<input type="text"/>	<input type="text"/>

Description:

Features:

Number of features Length of feature(s) extent (m) Width of feature (s) extent (m)

3.

Feature condition:

Scarred Trees			
Scar Depth (cm)	Regrowth (cm)	Scar shape	Tree Species
<input type="text"/>	<input type="text"/>	<input type="text"/>	<input type="text"/>

Description:

Features:

4.

Number of features Length of feature(s) extent (m) Width of feature (s) extent (m)

Feature condition:

Description:

Scarred Trees			
Scar Depth (cm)	Regrowth (cm)	Scar shape	Tree Species
<input type="text"/>	<input type="text"/>	<input type="text"/>	<input type="text"/>

Features:

5.

Number of features Length of feature(s) extent (m) Width of feature (s) extent (m)

Feature condition:

Description:

Scarred Trees			
Scar Depth (cm)	Regrowth (cm)	Scar shape	Tree Species
<input type="text"/>	<input type="text"/>	<input type="text"/>	<input type="text"/>

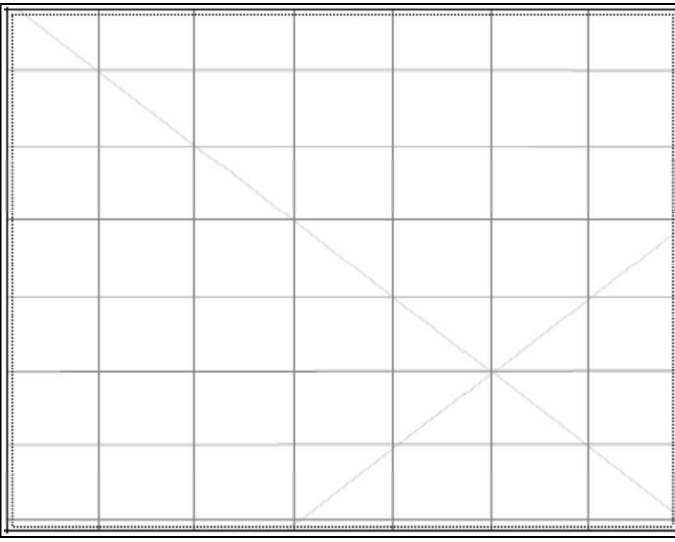
Site photographs




Description: Detailed close up of yellow silcrete flake.



Description: Location of flake and condition of surrounding landscape. View north.



Description:



Description:

Site restrictions

Do you want to
Restrict this site?:

Restriction type: Gender General Location
N/A

Why is this site restricted?:

Further information contact

Title	Surname	First name
<input type="text" value="Ms."/>	<input type="text" value="O'Brien-Poude"/>	<input type="text" value="Phillipa"/>
Organisation: <input type="text" value="EMM Consulting"/>		
Address: <input type="text" value="Ground floor, 20 Chandos Street, St Leonards NSW 2065"/>		
Phone: <input type="text" value="0249074881"/>	E-mail: <input type="text" value="pobrienpoude@emmconsulting.com.au"/>	

Site interpretation and community statement

AHIMS site ID:

Date recorded:

Site Location Information

Site name:

Easting: Northing: Coordinates must be in GDA94 (MGA)

Horizontal Accuracy (m):

Zone:

Recorder Information

(The person responsible for the completion and submission of this form)

Title	Surname	First name
<input type="text" value="Ms."/>	<input type="text" value="OBrienPounde"/>	<input type="text" value="Phillipa"/>

Organisation:

Address:

Phone: E-mail:

Site Context Information

Land Form Pattern: Land Use:

Land Form Unit: Vegetation:

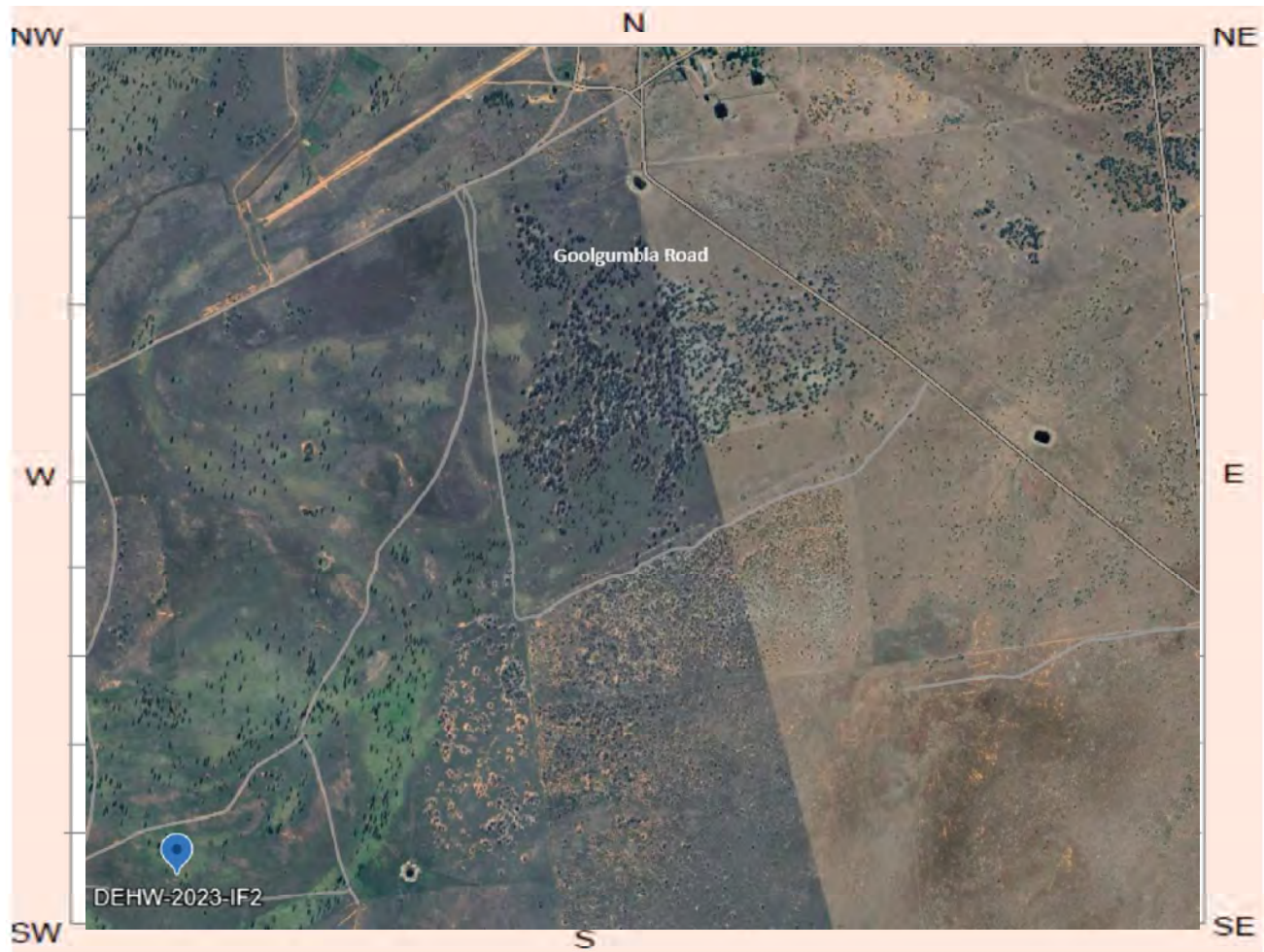
Distance to Water (m): Primary Report:

How to get to the site:

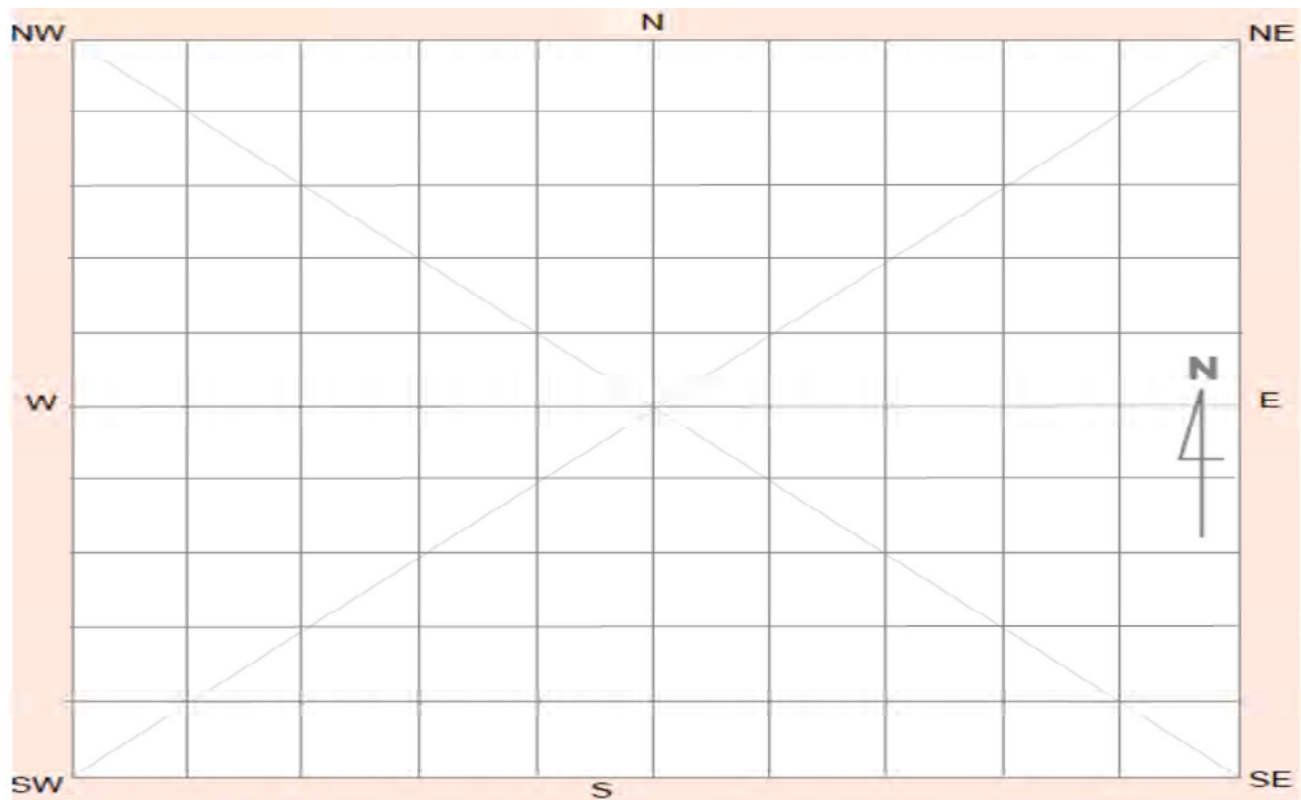
Other site information:

-

Site location map



Site plan



Site contents information

open/closed site:

Site condition:

Features:

Number of features Length of feature(s) extent (m) Width of feature (s) extent (m)

1.

Feature condition:

Scarred Trees			
Scar Depth (cm)	Regrowth (cm)	Scar shape	Tree Species
<input type="text"/>	<input type="text"/>	<input type="text"/>	<input type="text"/>

Description:

One complete quartzite flake located on an erosion scar in close proximity to gilgai.

Features:

Number of features Length of feature(s) extent (m) Width of feature (s) extent (m)

2.

Feature condition:

Scarred Trees			
Scar Depth (cm)	Regrowth (cm)	Scar shape	Tree Species
<input type="text"/>	<input type="text"/>	<input type="text"/>	<input type="text"/>

Description:

Features:

Number of features Length of feature(s) extent (m) Width of feature (s) extent (m)

3.

Feature condition:

Scarred Trees			
Scar Depth (cm)	Regrowth (cm)	Scar shape	Tree Species
<input type="text"/>	<input type="text"/>	<input type="text"/>	<input type="text"/>

Description:

Features:

4.

Number of features Length of feature(s) extent (m) Width of feature (s) extent (m)

Feature condition:

Description:

Scarred Trees			
Scar Depth (cm)	Regrowth (cm)	Scar shape	Tree Species
<input type="text"/>	<input type="text"/>	<input type="text"/>	<input type="text"/>

Features:

5.

Number of features Length of feature(s) extent (m) Width of feature (s) extent (m)

Feature condition:

Description:

Scarred Trees			
Scar Depth (cm)	Regrowth (cm)	Scar shape	Tree Species
<input type="text"/>	<input type="text"/>	<input type="text"/>	<input type="text"/>


Site photographs




Description:



Description:



Description:



Description:

Site restrictions

Do you want to Restrict this site?:

Restriction type: Gender N/A General Location

Why is this site restricted?:

Further information contact

Title	Surname	First name
Ms.	O'Brien-Poude	Phillipa
Organisation: EMM Consulting		
Address: Ground floor, 20 Chandos Street, St Leonards NSW 2065		
Phone: 0249074881	E-mail: pobrienpoude@emmconsulting.com.au	

Site interpretation and community statement

AHIMS site ID:

Date recorded:

Site Location Information

Site name:

Easting: Northing: Coordinates must be in GDA94 (MGA)

Horizontal Accuracy (m):

Zone:

Recorder Information

(The person responsible for the completion and submission of this form)

Title	Surname	First name
<input type="text" value="Ms."/>	<input type="text" value="OBrienPounde"/>	<input type="text" value="Phillipa"/>

Organisation:

Address:

Phone: E-mail:

Site Context Information

Land Form Pattern: Land Use:

Land Form Unit: Vegetation:

Distance to Water (m): Primary Report:

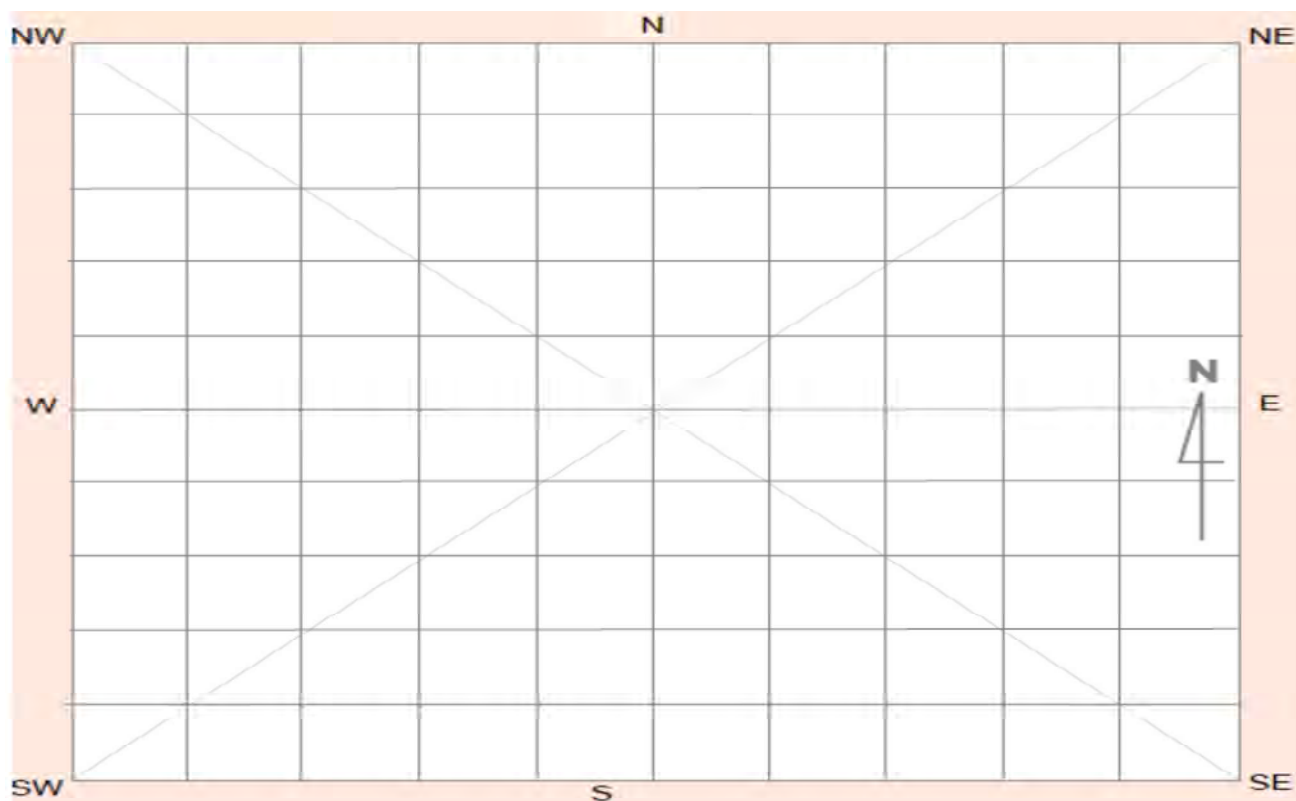
How to get to the site:

Other site information:

Site location map



Site plan



Site contents information

open/closed site:

Site condition:

Features:

Number of features Length of feature(s) extent (m) Width of feature (s) extent (m)

1.

Feature condition:

Scarred Trees			
Scar Depth (cm)	Regrowth (cm)	Scar shape	Tree Species
<input type="text"/>	<input type="text"/>	<input type="text"/>	<input type="text"/>

Description:

One tentative quartz flake (blade), located on a scald exposure in close proximity to ephemeral wetland.

Features:

Number of features Length of feature(s) extent (m) Width of feature (s) extent (m)

2.

Feature condition:

Scarred Trees			
Scar Depth (cm)	Regrowth (cm)	Scar shape	Tree Species
<input type="text"/>	<input type="text"/>	<input type="text"/>	<input type="text"/>

Description:

Features:

Number of features Length of feature(s) extent (m) Width of feature (s) extent (m)

3.

Feature condition:

Scarred Trees			
Scar Depth (cm)	Regrowth (cm)	Scar shape	Tree Species
<input type="text"/>	<input type="text"/>	<input type="text"/>	<input type="text"/>

Description:

Features:

4.

Number of features Length of feature(s) extent (m) Width of feature (s) extent (m)

Feature condition:

Description:

Scarred Trees			
Scar Depth (cm)	Regrowth (cm)	Scar shape	Tree Species
<input type="text"/>	<input type="text"/>	<input type="text"/>	<input type="text"/>

Features:

5.

Number of features Length of feature(s) extent (m) Width of feature (s) extent (m)

Feature condition:

Description:

Scarred Trees			
Scar Depth (cm)	Regrowth (cm)	Scar shape	Tree Species
<input type="text"/>	<input type="text"/>	<input type="text"/>	<input type="text"/>

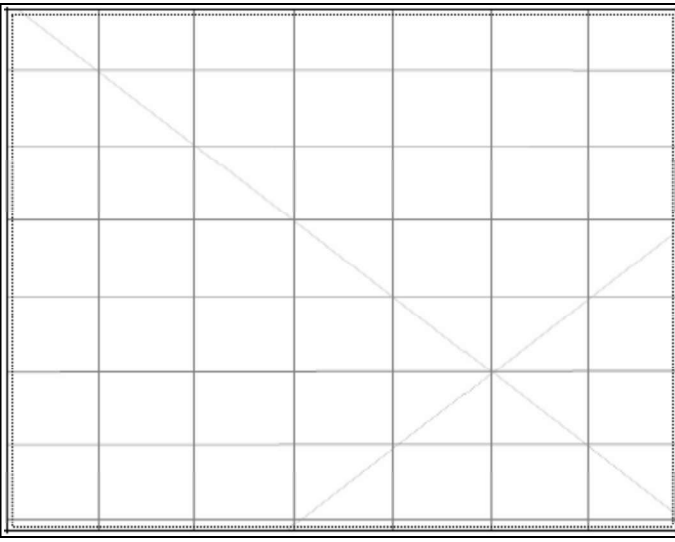
Site photographs




Description:



Description:



Description:



Description:

Site restrictions

Do you want to
Restrict this site?:

Restriction type: Gender General Location
N/A

Why is this site restricted?:

Further information contact

Title	Surname	First name
<input type="text" value="Ms."/>	<input type="text" value="O'Brien-Poude"/>	<input type="text" value="Phillipa"/>
Organisation: <input type="text" value="EMM Consulting"/>		
Address: <input type="text" value="Ground floor, 20 Chandos Street, St Leonards NSW 2065"/>		
Phone: <input type="text" value="0249074881"/>	E-mail: <input type="text" value="pobrienpoude@emmconsulting.com.au"/>	

Site interpretation and community statement

AHIMS site ID:

Date recorded:

Site Location Information

Site name:

Easting: **Northing:** **Coordinates must be in GDA94 (MGA)**

Horizontal Accuracy (m):

Zone:

Recorder Information

(The person responsible for the completion and submission of this form)

Title	Surname	First name
<input type="text" value="Ms."/>	<input type="text" value="OBrienPounde"/>	<input type="text" value="Phillipa"/>

Organisation:

Address:

Phone: **E-mail:**

Site Context Information

Land Form Pattern: **Land Use:**

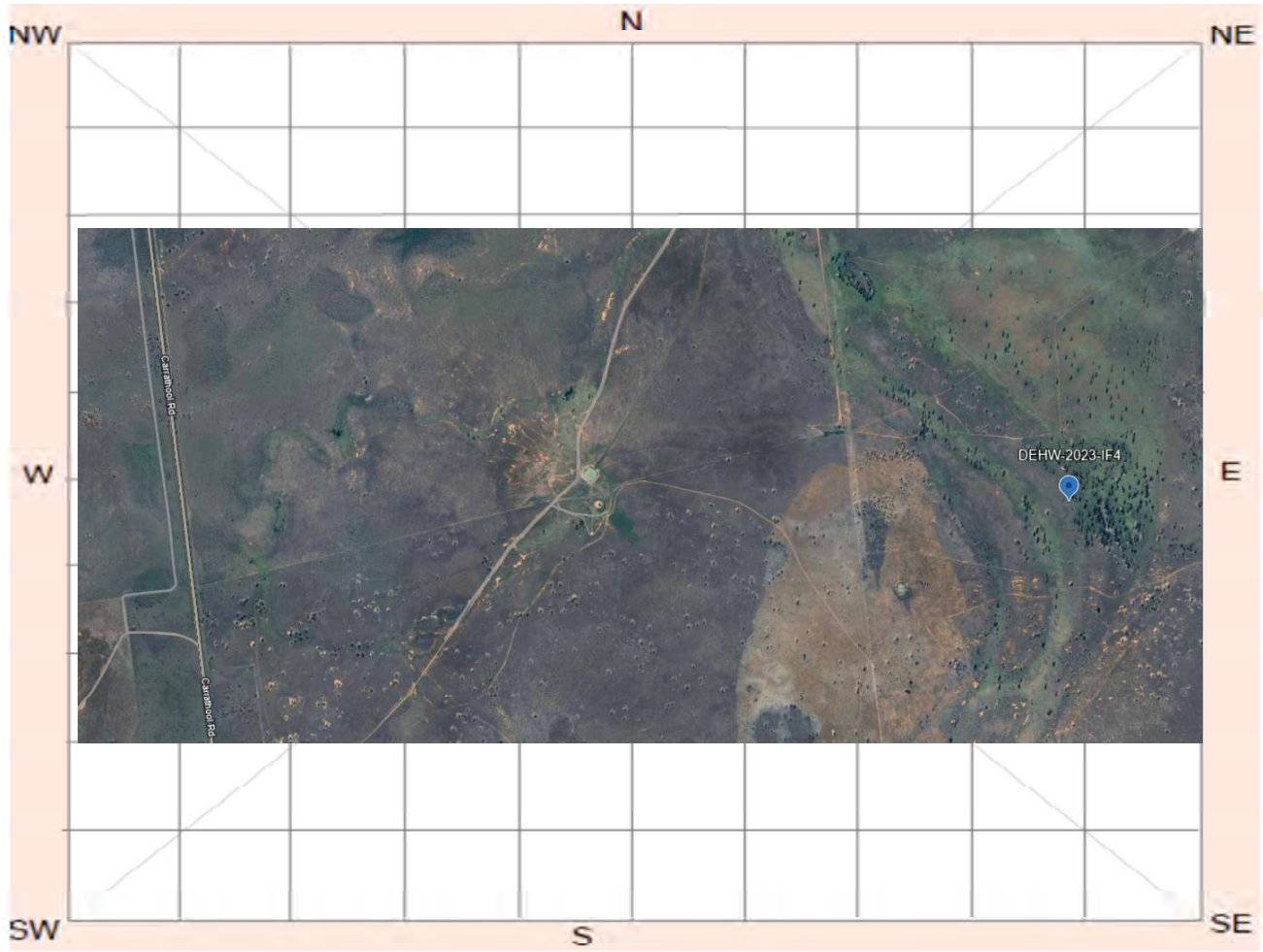
Land Form Unit: **Vegetation:**

Distance to Water (m): **Primary Report:**

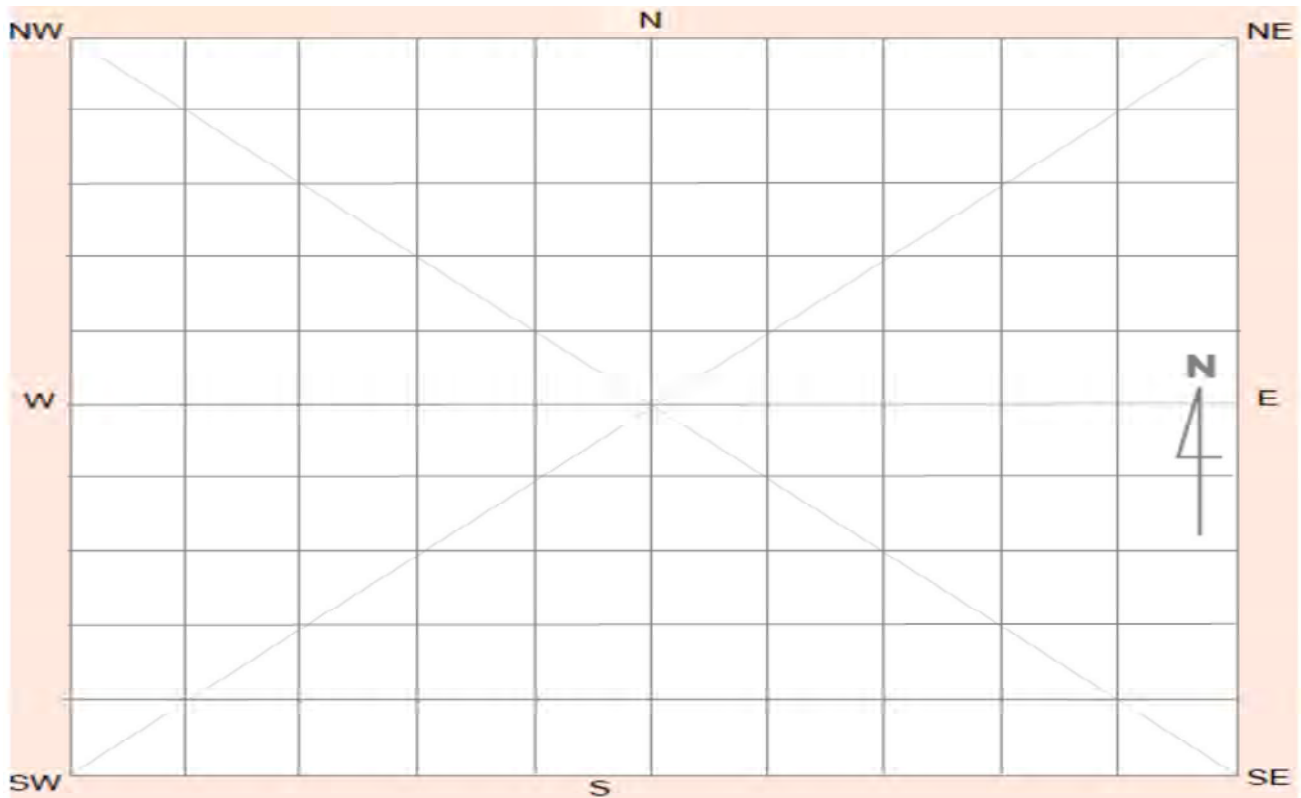
How to get to the site:

Other site information:

Site location map



Site plan



Site contents information

open/closed site:

Site condition:

Features:

Number of features Length of feature(s) extent (m) Width of feature (s) extent (m)

1.

Feature condition:

Description:

Singular silcrete flake identified on scald exposure.

Scarred Trees			
Scar Depth (cm)	Regrowth (cm)	Scar shape	Tree Species
<input type="text"/>	<input type="text"/>	<input type="text"/>	<input type="text"/>

Features:

Number of features Length of feature(s) extent (m) Width of feature (s) extent (m)

2.

Feature condition:

Description:

Scarred Trees			
Scar Depth (cm)	Regrowth (cm)	Scar shape	Tree Species
<input type="text"/>	<input type="text"/>	<input type="text"/>	<input type="text"/>

Features:

Number of features Length of feature(s) extent (m) Width of feature (s) extent (m)

3.

Feature condition:

Description:

Scarred Trees			
Scar Depth (cm)	Regrowth (cm)	Scar shape	Tree Species
<input type="text"/>	<input type="text"/>	<input type="text"/>	<input type="text"/>

Features:

4.

Number of features Length of feature(s) extent (m) Width of feature (s) extent (m)

Feature condition:

Description:

Scarred Trees			
Scar Depth (cm)	Regrowth (cm)	Scar shape	Tree Species
<input type="text"/>	<input type="text"/>	<input type="text"/>	<input type="text"/>

Features:

5.

Number of features Length of feature(s) extent (m) Width of feature (s) extent (m)

Feature condition:

Description:

Scarred Trees			
Scar Depth (cm)	Regrowth (cm)	Scar shape	Tree Species
<input type="text"/>	<input type="text"/>	<input type="text"/>	<input type="text"/>

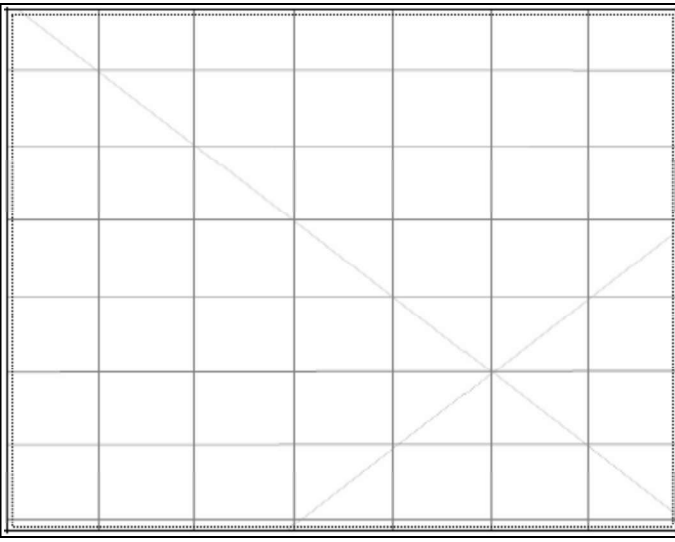
Site photographs




Description:



Description:



Description:



Description:

Site restrictions

Do you want to
Restrict this site?:

Restriction type: Gender N/A General Location

Why is this site restricted?:

Further information contact

Title	Surname	First name
<input type="text" value="Ms."/>	<input type="text" value="O'Brien-Poude"/>	<input type="text" value="Phillipa"/>
Organisation: <input type="text" value="EMM Consulting"/>		
Address: <input type="text" value="Ground floor, 20 Chandos Street, St Leonards NSW 2065"/>		
Phone: <input type="text" value="0249074881"/>	E-mail: <input type="text" value="pobrienpoude@emmconsulting.com.au"/>	

Site interpretation and community statement

AHIMS site ID:

Date recorded:

Site Location Information

Site name:

Easting: Northing: Coordinates must be in GDA94 (MGA)

Horizontal Accuracy (m):

Zone:

Recorder Information

(The person responsible for the completion and submission of this form)

Title	Surname	First name
<input type="text" value="Ms."/>	<input type="text" value="OBrienPounde"/>	<input type="text" value="Phillipa"/>

Organisation:

Address:

Phone: E-mail:

Site Context Information

Land Form Pattern: Land Use:

Land Form Unit: Vegetation:

Distance to Water (m): Primary Report:

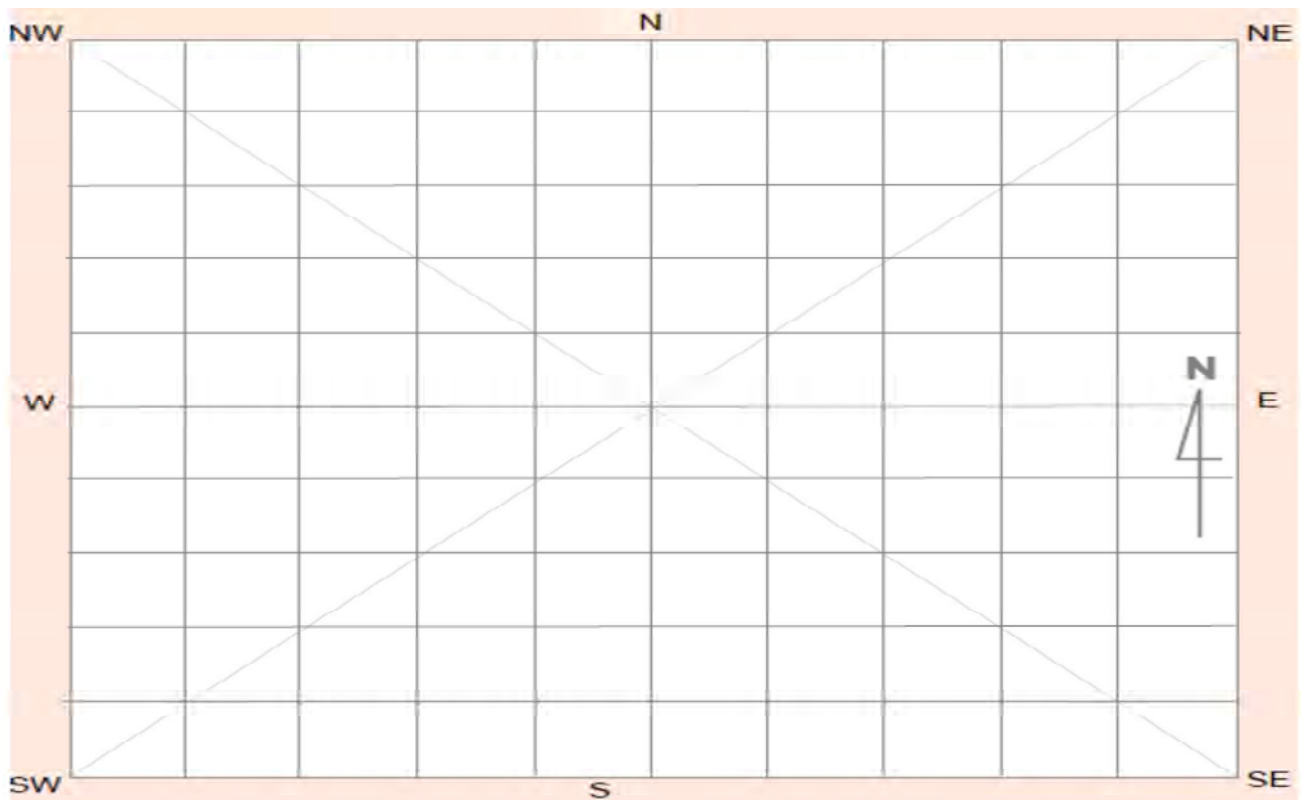
How to get to the site:

Other site information:

Site location map



Site plan



Site contents information

open/closed site:

Site condition:

Features:

Number of features Length of feature(s) extent (m) Width of feature (s) extent (m)

1.

Feature condition:

Scarred Trees			
Scar Depth (cm)	Regrowth (cm)	Scar shape	Tree Species
<input type="text"/>	<input type="text"/>	<input type="text"/>	<input type="text"/>

Description:

Singular silcrete core identifying signs of potential heat treatment, located on a gilgai in proximity to ephemeral wetland.

Features:

Number of features Length of feature(s) extent (m) Width of feature (s) extent (m)

2.

Feature condition:

Scarred Trees			
Scar Depth (cm)	Regrowth (cm)	Scar shape	Tree Species
<input type="text"/>	<input type="text"/>	<input type="text"/>	<input type="text"/>

Description:

Features:

Number of features Length of feature(s) extent (m) Width of feature (s) extent (m)

3.

Feature condition:

Scarred Trees			
Scar Depth (cm)	Regrowth (cm)	Scar shape	Tree Species
<input type="text"/>	<input type="text"/>	<input type="text"/>	<input type="text"/>

Description: