

D.3 Submitted site cards for newly registered sites

AHIMS site ID:

Date recorded:

Site Location Information

Site name:

Easting: Northing: Coordinates must be in GDA94 (MGA)

Horizontal Accuracy (m):

Zone:

Recorder Information

(The person responsible for the completion and submission of this form)

Title	Surname	First name
<input type="text" value="Mr."/>	<input type="text" value="Elias"/>	<input type="text" value="Samuel"/>

Organisation:

Address:

Phone: E-mail:

Site Context Information

Land Form Pattern: Land Use:

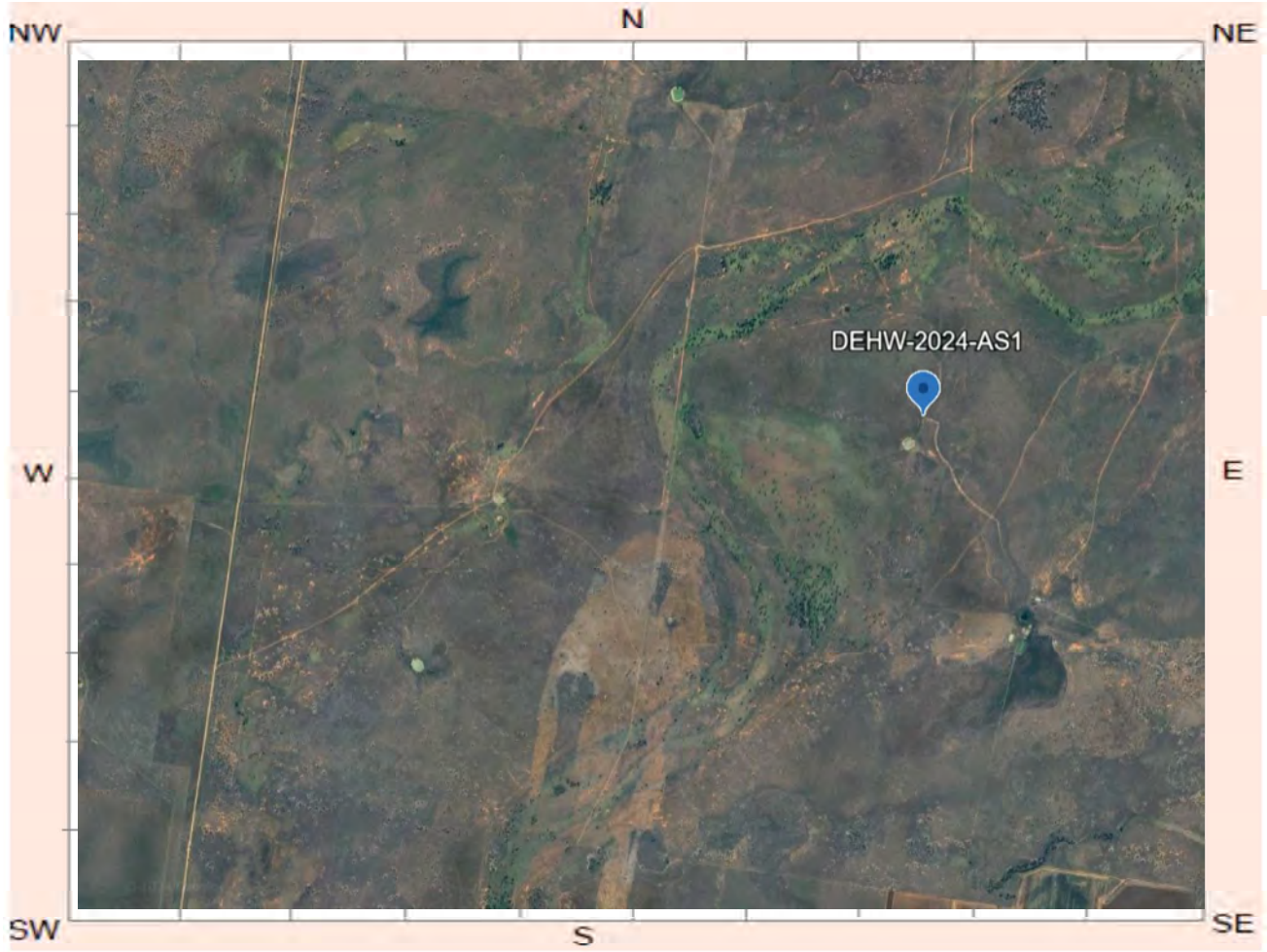
Land Form Unit: Vegetation:

Distance to Water (m): Primary Report:

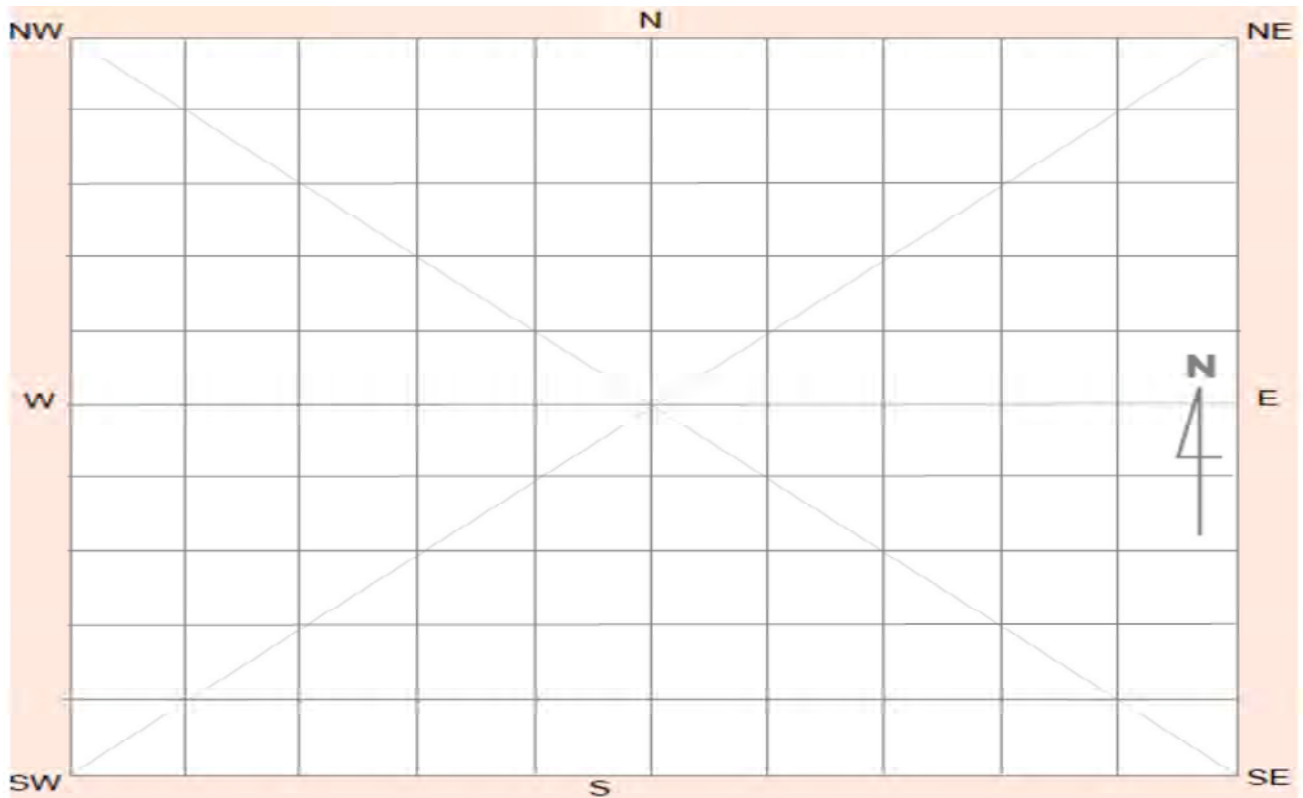
How to get to the site:

Other site information:

Site location map



Site plan



Site contents information

open/closed site:

Site condition:

Features:

Number of features Length of feature(s) extent (m) Width of feature (s) extent (m)

1.

Feature condition:

Scarred Trees			
Scar Depth (cm)	Regrowth (cm)	Scar shape	Tree Species
<input type="text"/>	<input type="text"/>	<input type="text"/>	<input type="text"/>

Description:

Grey silcrete flake, distal fragment exhibiting rough cortex (10%). Small milky quartz flake. Both found on access track parallel to irrigation canal. Highly disturbed area from land clearing, irrigation, ploughing etc.

Features:

Number of features Length of feature(s) extent (m) Width of feature (s) extent (m)

2.

Feature condition:

Scarred Trees			
Scar Depth (cm)	Regrowth (cm)	Scar shape	Tree Species
<input type="text"/>	<input type="text"/>	<input type="text"/>	<input type="text"/>

Description:

Features:

Number of features Length of feature(s) extent (m) Width of feature (s) extent (m)

3.

Feature condition:

Scarred Trees			
Scar Depth (cm)	Regrowth (cm)	Scar shape	Tree Species
<input type="text"/>	<input type="text"/>	<input type="text"/>	<input type="text"/>

Description:

Features:

Number of features Length of feature(s) extent (m) Width of feature (s) extent (m)

4.

Feature condition:

Description:

Scarred Trees			
Scar Depth (cm)	Regrowth (cm)	Scar shape	Tree Species
<input type="text"/>	<input type="text"/>	<input type="text"/>	<input type="text"/>

Features:

Number of features Length of feature(s) extent (m) Width of feature (s) extent (m)


5.

Feature condition:

Description:

Scarred Trees			
Scar Depth (cm)	Regrowth (cm)	Scar shape	Tree Species
<input type="text"/>	<input type="text"/>	<input type="text"/>	<input type="text"/>

Site photographs




Description:



Description:



Description:



Description:

Site restrictions

Do you want to Restrict this site?:

Restriction type: Gender N/A General Location

Why is this site restricted?:

Further information contact

Title Surname First name

Organisation:

Address:

Phone: E-mail:

Site interpretation and community statement

AHIMS site ID:

Date recorded:

Site Location Information

Site name:

Easting: Northing: Coordinates must be in GDA94 (MGA)

Horizontal Accuracy (m):

Zone:

Recorder Information

(The person responsible for the completion and submission of this form)

Title	Surname	First name
<input type="text" value="Mr."/>	<input type="text" value="Elias"/>	<input type="text" value="Samuel"/>

Organisation:

Address:

Phone: E-mail:

Site Context Information

Land Form Pattern: Land Use:

Land Form Unit: Vegetation:

Distance to Water (m): Primary Report:

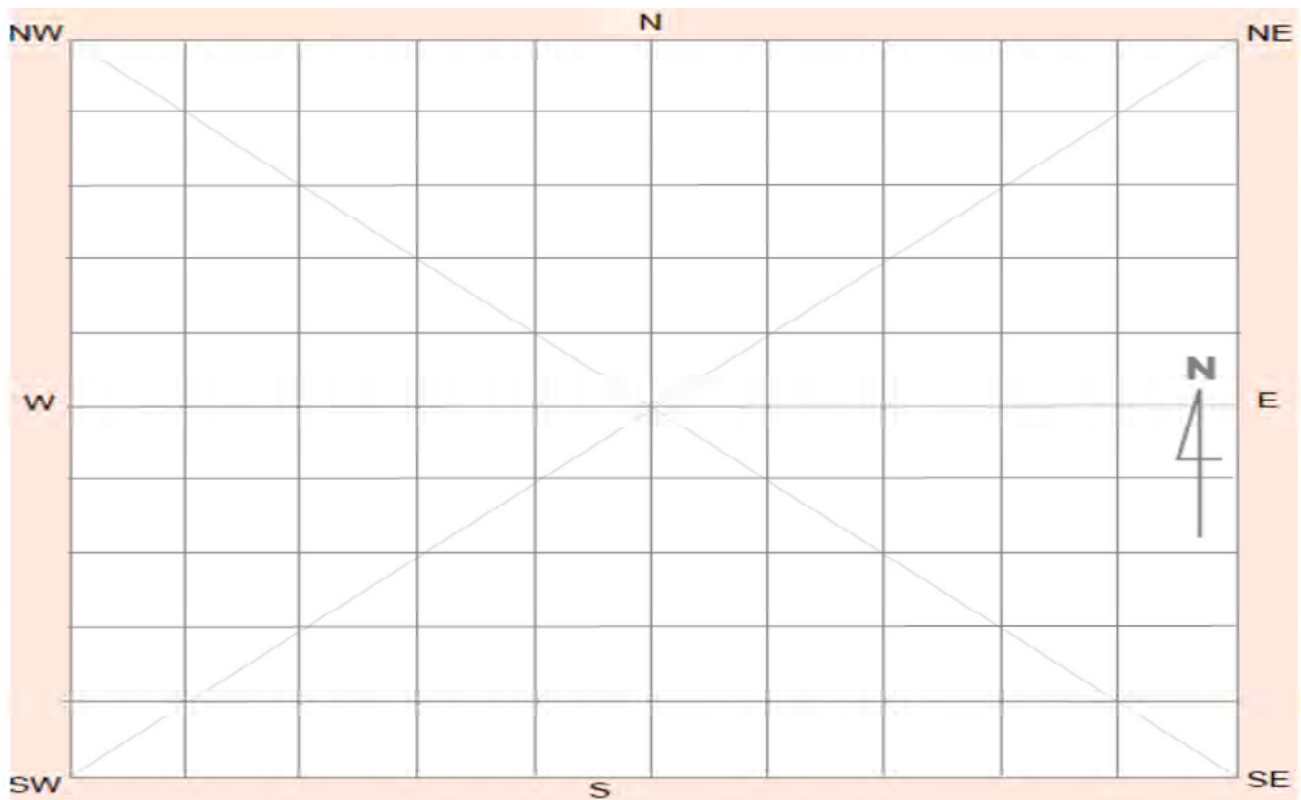
How to get to the site:

Other site information:

Site location map



Site plan



Site contents information

open/closed site:

Site condition:

Features:

Number of features Length of feature(s) extent (m) Width of feature (s) extent (m)

1.

Feature condition:

Scarred Trees			
Scar Depth (cm)	Regrowth (cm)	Scar shape	Tree Species
<input type="text"/>	<input type="text"/>	<input type="text"/>	<input type="text"/>

Description:

One silcrete flake and one quartz flake identified on scald, in proximity to isolated clumps of trees. Scattered clay balls in the vicinity but no distinct hearth visible.

Features:

Number of features Length of feature(s) extent (m) Width of feature (s) extent (m)

2.

Feature condition:

Scarred Trees			
Scar Depth (cm)	Regrowth (cm)	Scar shape	Tree Species
<input type="text"/>	<input type="text"/>	<input type="text"/>	<input type="text"/>

Description:

Features:

Number of features Length of feature(s) extent (m) Width of feature (s) extent (m)

3.

Feature condition:

Scarred Trees			
Scar Depth (cm)	Regrowth (cm)	Scar shape	Tree Species
<input type="text"/>	<input type="text"/>	<input type="text"/>	<input type="text"/>

Description:

Features:

4.

Number of features Length of feature(s) extent (m) Width of feature (s) extent (m)

Feature condition:

Description:

Scarred Trees			
Scar Depth (cm)	Regrowth (cm)	Scar shape	Tree Species
<input type="text"/>	<input type="text"/>	<input type="text"/>	<input type="text"/>

Features:

5.

Number of features Length of feature(s) extent (m) Width of feature (s) extent (m)

Feature condition:

Description:

Scarred Trees			
Scar Depth (cm)	Regrowth (cm)	Scar shape	Tree Species
<input type="text"/>	<input type="text"/>	<input type="text"/>	<input type="text"/>

Site photographs




Description:



Description:



Description:



Description:

Site restrictions

Do you want to Restrict this site?:

Restriction type: Gender General Location

Why is this site restricted?:

Further information contact

Title Surname First name

Organisation:

Address:

Phone: E-mail:

Site interpretation and community statement

AHIMS site ID:

Date recorded:

Site Location Information

Site name:

Easting: Northing: Coordinates must be in GDA94 (MGA)

Horizontal Accuracy (m):

Zone:

Recorder Information

(The person responsible for the completion and submission of this form)

Title	Surname	First name
<input type="text" value="Mr."/>	<input type="text" value="Elias"/>	<input type="text" value="Samuel"/>

Organisation:

Address:

Phone: E-mail:

Site Context Information

Land Form Pattern: Land Use:

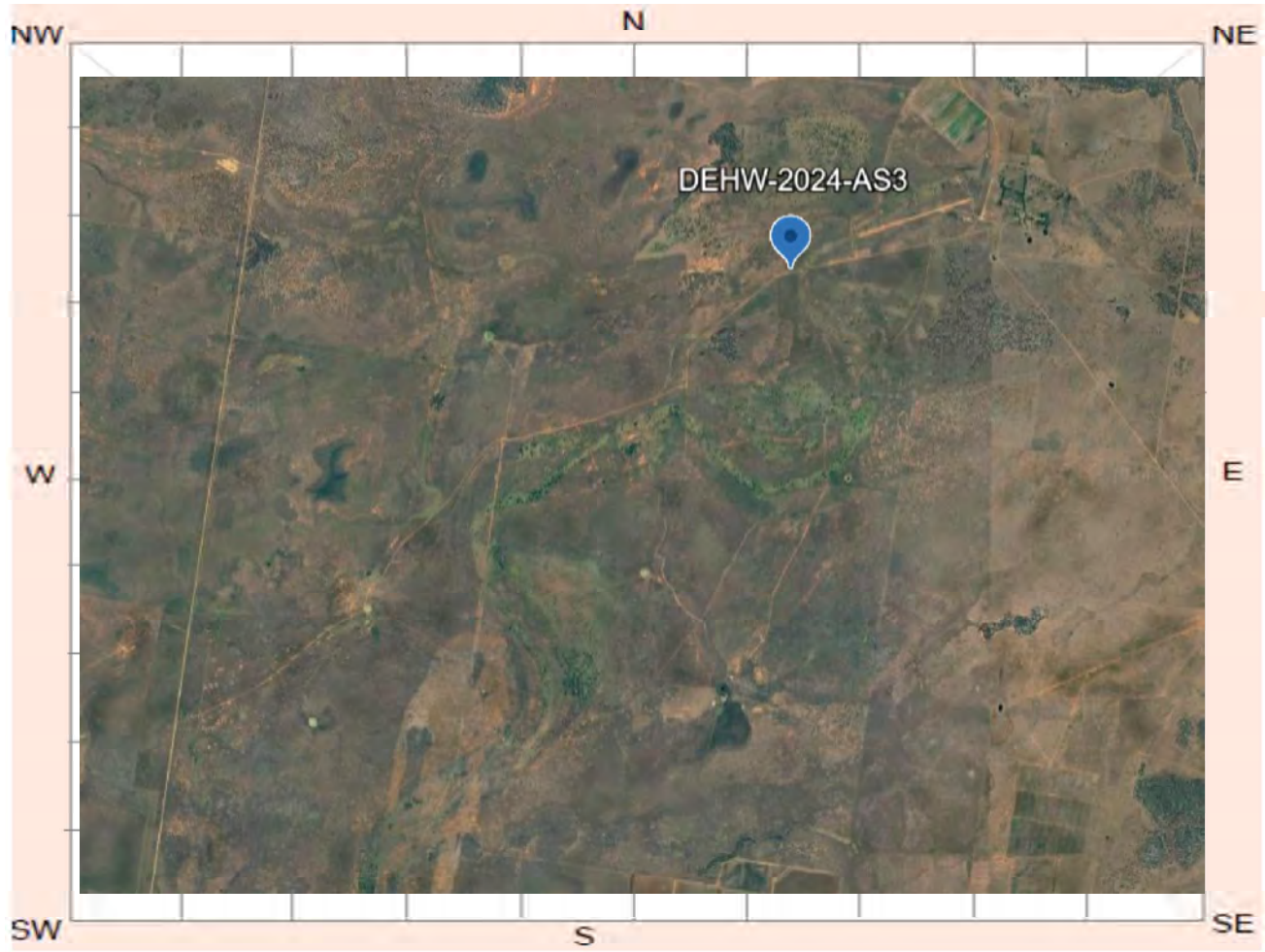
Land Form Unit: Vegetation:

Distance to Water (m): Primary Report:

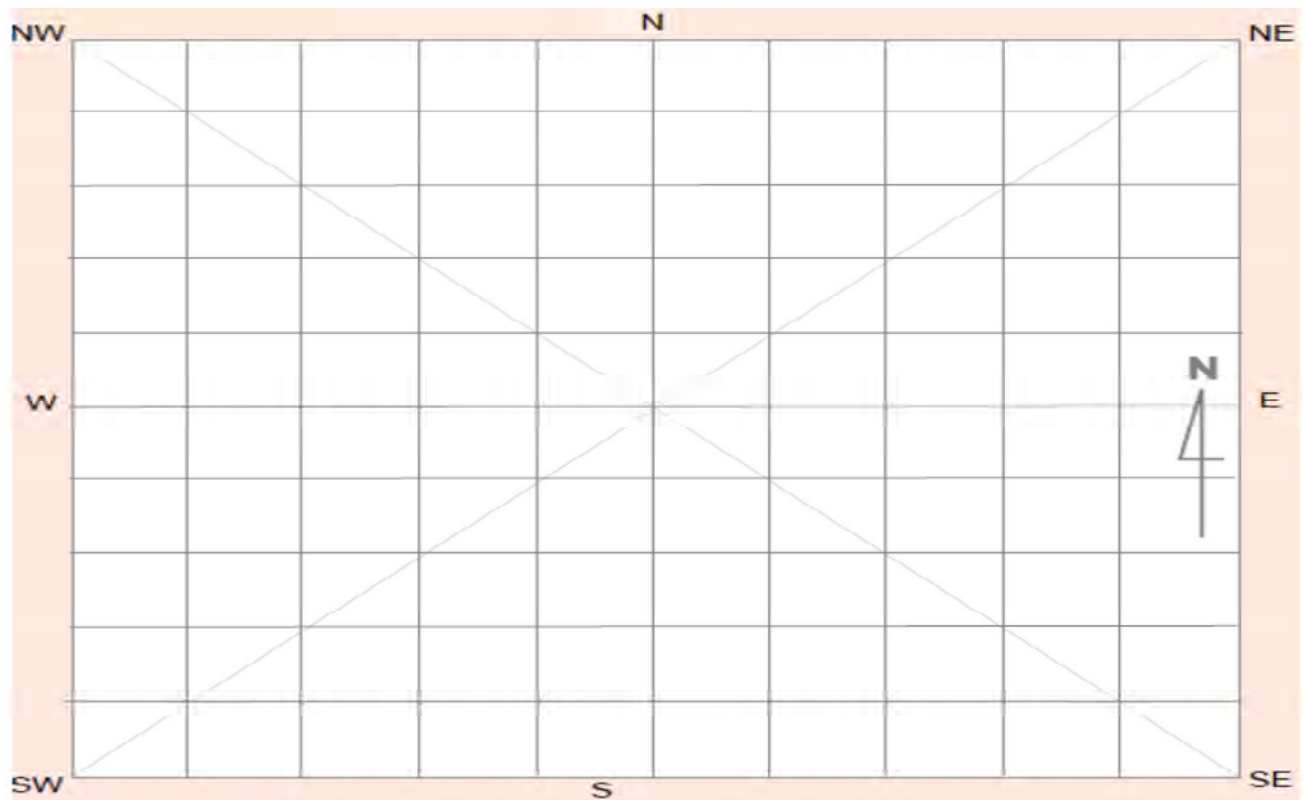
How to get to the site:

Other site information:

Site location map



Site plan



Site contents information

open/closed site:

Site condition:

Features:

Number of features Length of feature(s) extent (m) Width of feature (s) extent (m)

1.

Feature condition:

Scarred Trees			
Scar Depth (cm)	Regrowth (cm)	Scar shape	Tree Species
<input type="text"/>	<input type="text"/>	<input type="text"/>	<input type="text"/>

Description:

Grey silcrete flake (n=1), pink silcrete flake (n=1). Located on vehicle track exposure, secondary context.

Features:

Number of features Length of feature(s) extent (m) Width of feature (s) extent (m)

2.

Feature condition:

Scarred Trees			
Scar Depth (cm)	Regrowth (cm)	Scar shape	Tree Species
<input type="text"/>	<input type="text"/>	<input type="text"/>	<input type="text"/>

Description:

Features:

Number of features Length of feature(s) extent (m) Width of feature (s) extent (m)

3.

Feature condition:

Scarred Trees			
Scar Depth (cm)	Regrowth (cm)	Scar shape	Tree Species
<input type="text"/>	<input type="text"/>	<input type="text"/>	<input type="text"/>

Description:

Features:

4.

Feature condition:

Description:

Scarred Trees			
Scar Depth (cm)	Regrowth (cm)	Scar shape	Tree Species
<input type="checkbox"/>	<input type="checkbox"/>	<input type="checkbox"/>	<input type="checkbox"/>

Features:

5.

Feature condition:


Description:

Scarred Trees			
Scar Depth (cm)	Regrowth (cm)	Scar shape	Tree Species
<input type="checkbox"/>	<input type="checkbox"/>	<input type="checkbox"/>	<input type="checkbox"/>


Site photographs



Description:



Description:



Description:



Description:

Site restrictions

Do you want to Restrict this site?:

Restriction type: Gender N/A General Location

Why is this site restricted?:

Further information contact

Title Surname First name
Organisation:
Address:
Phone: E-mail:

Site interpretation and community statement

AHIMS site ID:

Date recorded:

Site Location Information

Site name:

Easting: Northing: Coordinates must be in GDA94 (MGA)

Horizontal Accuracy (m):

Zone:

Recorder Information

(The person responsible for the completion and submission of this form)

Title	Surname	First name
<input type="text" value="Mr."/>	<input type="text" value="Elias"/>	<input type="text" value="Samuel"/>

Organisation:

Address:

Phone: E-mail:

Site Context Information

Land Form Pattern: Land Use:

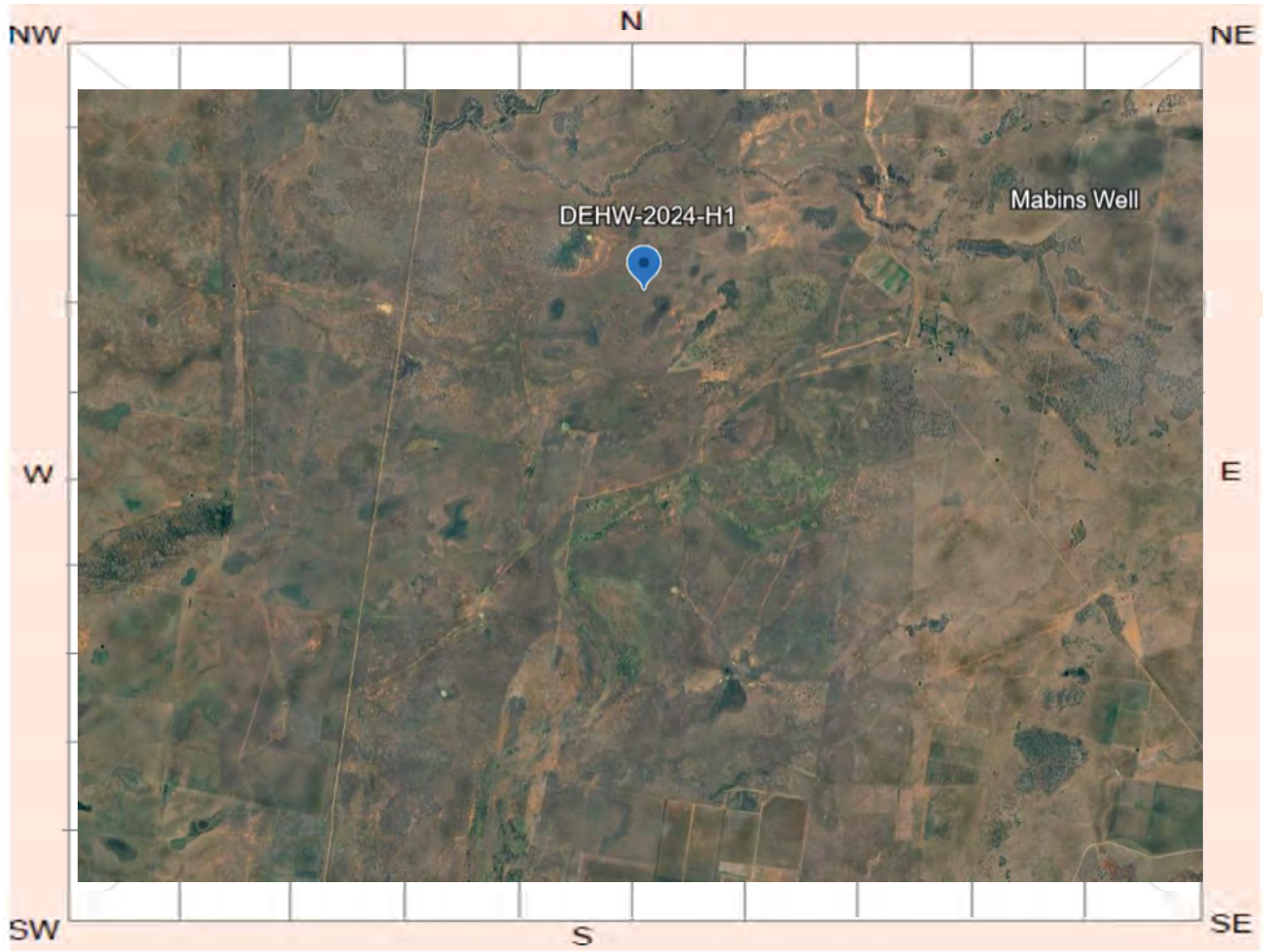
Land Form Unit: Vegetation:

Distance to Water (m): Primary Report:

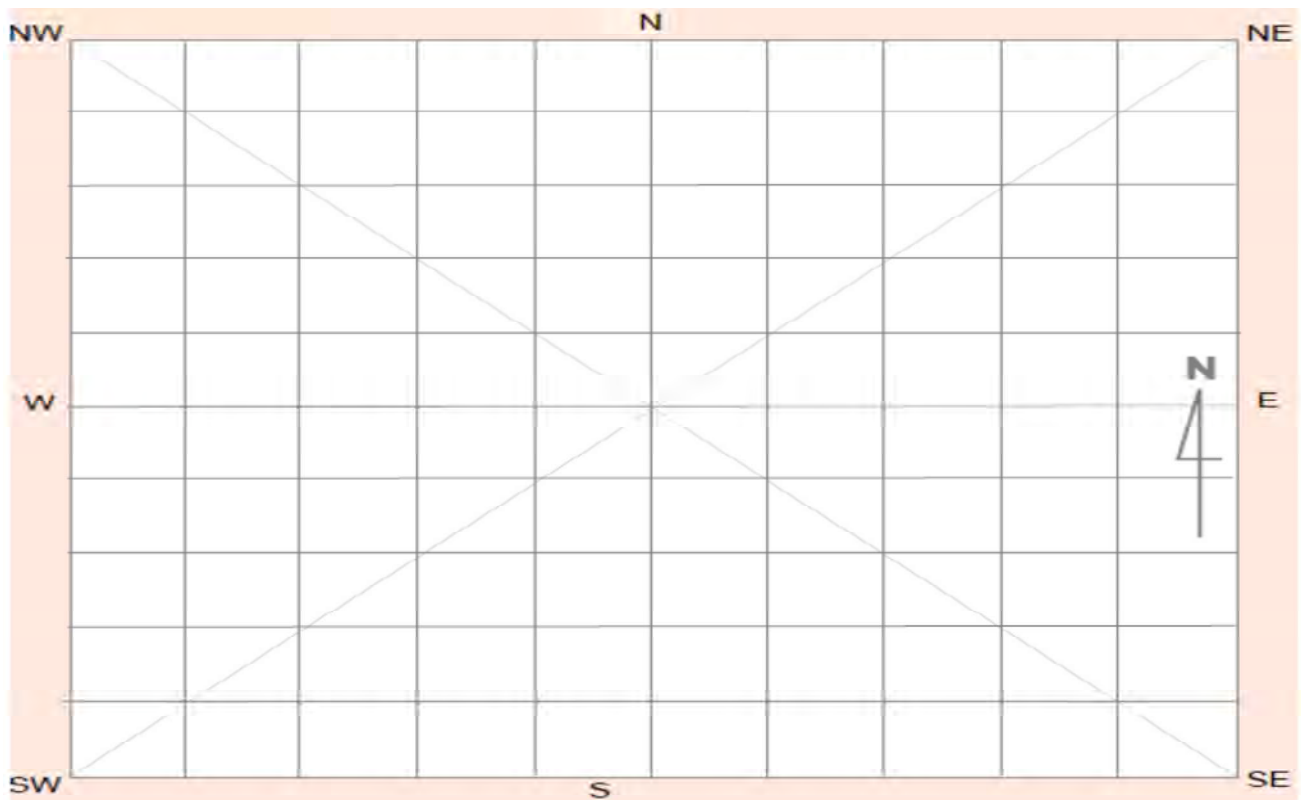
How to get to the site:

Other site information:

Site location map



Site plan



Site contents information

open/closed site:

Site condition:

Features:

Number of features Length of feature(s) extent (m) Width of feature (s) extent (m)

1.

Feature condition:

Scarred Trees			
Scar Depth (cm)	Regrowth (cm)	Scar shape	Tree Species
<input type="text"/>	<input type="text"/>	<input type="text"/>	<input type="text"/>

Description:

Eroding hearth, located in proximity to gilgai. Hearth measures 80cm x60cm.

Features:

Number of features Length of feature(s) extent (m) Width of feature (s) extent (m)

2.

Feature condition:

Scarred Trees			
Scar Depth (cm)	Regrowth (cm)	Scar shape	Tree Species
<input type="text"/>	<input type="text"/>	<input type="text"/>	<input type="text"/>

Description:

Features:

Number of features Length of feature(s) extent (m) Width of feature (s) extent (m)

3.

Feature condition:

Scarred Trees			
Scar Depth (cm)	Regrowth (cm)	Scar shape	Tree Species
<input type="text"/>	<input type="text"/>	<input type="text"/>	<input type="text"/>

Description:

Features:

4.

Number of features Length of feature(s) extent (m) Width of feature (s) extent (m)

Feature condition:

Description:

Scarred Trees			
Scar Depth (cm)	Regrowth (cm)	Scar shape	Tree Species
<input type="text"/>	<input type="text"/>	<input type="text"/>	<input type="text"/>

Features:

5.

Number of features Length of feature(s) extent (m) Width of feature (s) extent (m)

Feature condition:

Description:

Scarred Trees			
Scar Depth (cm)	Regrowth (cm)	Scar shape	Tree Species
<input type="text"/>	<input type="text"/>	<input type="text"/>	<input type="text"/>

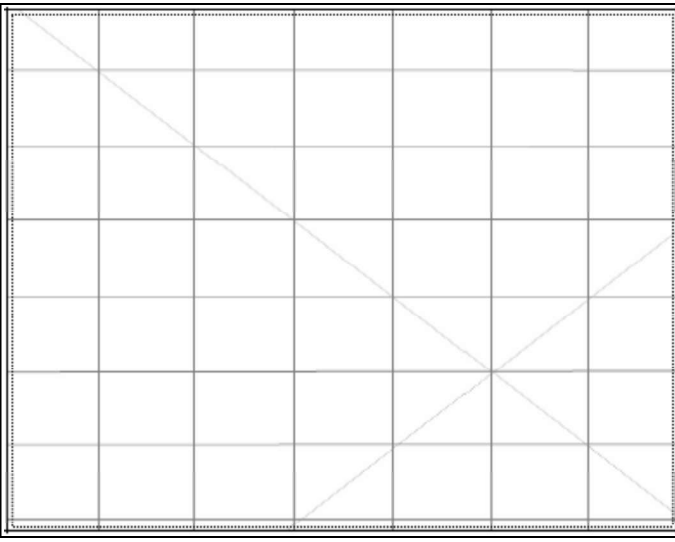
Site photographs




Description:



Description:



Description:



Description:

Site restrictions

Do you want to
Restrict this site?:

Restriction type: Gender General Location
N/A

Why is this site restricted?:

Further information contact

Title Surname First name
Organisation:
Address:
Phone: E-mail:

Site interpretation and community statement

AHIMS site ID:

Date recorded:

Site Location Information

Site name:

Easting: **Northing:** **Coordinates must be in GDA94 (MGA)**

Horizontal Accuracy (m):

Zone:

Recorder Information

(The person responsible for the completion and submission of this form)

Title	Surname	First name
<input type="text" value="Mr."/>	<input type="text" value="Elias"/>	<input type="text" value="Samuel"/>

Organisation:

Address:

Phone: **E-mail:**

Site Context Information

Land Form Pattern: **Land Use:**

Land Form Unit: **Vegetation:**

Distance to Water (m): **Primary Report:**

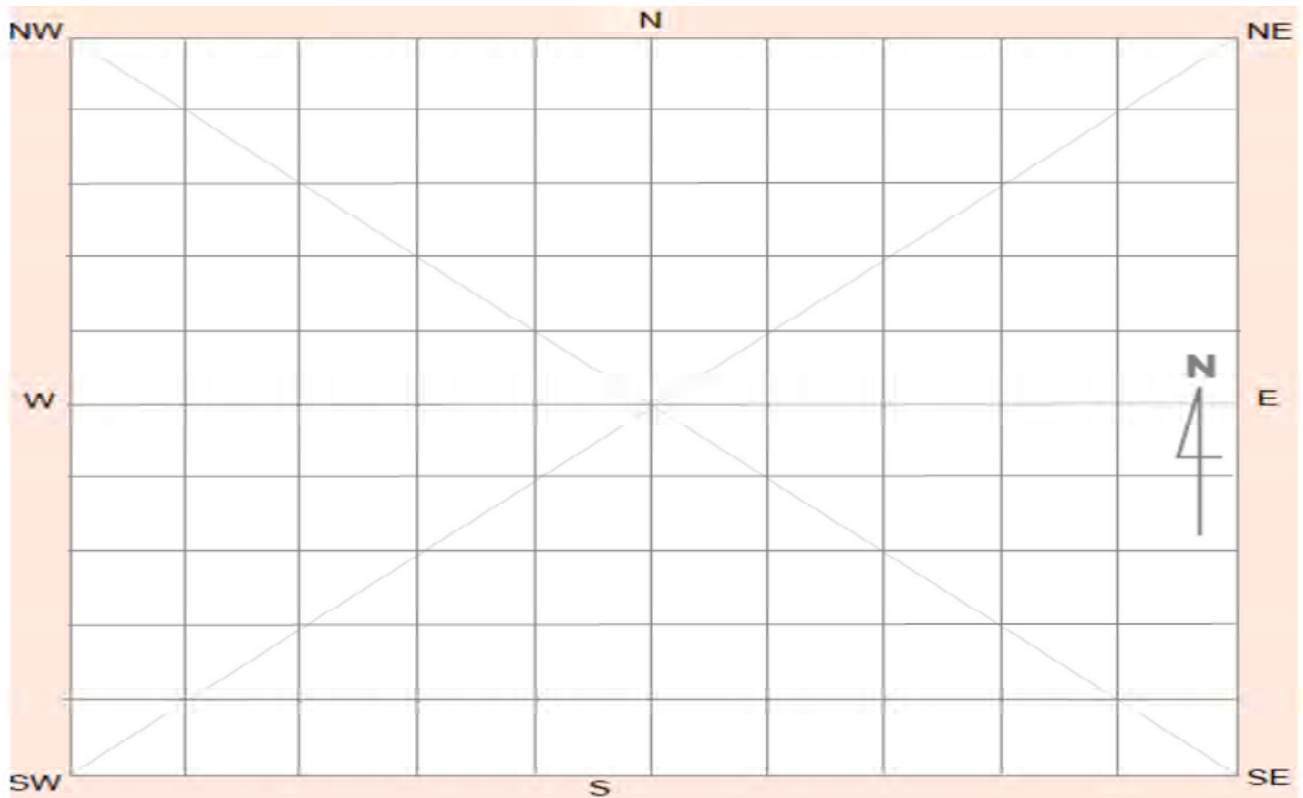
How to get to the site:

Other site information:

Site location map



Site plan



Site contents information

open/closed site:

Site condition:

Features:

Number of features Length of feature(s) extent (m) Width of feature (s) extent (m)

1.

Feature condition:

Description:

Heavily eroded hearth, few heat retainers visible. Measuring ~1x2m.

Scarred Trees			
Scar Depth (cm)	Regrowth (cm)	Scar shape	Tree Species
<input type="text"/>	<input type="text"/>	<input type="text"/>	<input type="text"/>

Features:

Number of features Length of feature(s) extent (m) Width of feature (s) extent (m)

2.

Feature condition:

Description:

Scarred Trees			
Scar Depth (cm)	Regrowth (cm)	Scar shape	Tree Species
<input type="text"/>	<input type="text"/>	<input type="text"/>	<input type="text"/>

Features:

Number of features Length of feature(s) extent (m) Width of feature (s) extent (m)

3.

Feature condition:

Description:

Scarred Trees			
Scar Depth (cm)	Regrowth (cm)	Scar shape	Tree Species
<input type="text"/>	<input type="text"/>	<input type="text"/>	<input type="text"/>

Features:

4.

Number of features Length of feature(s) extent (m) Width of feature (s) extent (m)

Feature condition:

Description:

Scarred Trees			
Scar Depth (cm)	Regrowth (cm)	Scar shape	Tree Species
<input type="text"/>	<input type="text"/>	<input type="text"/>	<input type="text"/>

Features:

5.

Number of features Length of feature(s) extent (m) Width of feature (s) extent (m)

Feature condition:

Description:

Scarred Trees			
Scar Depth (cm)	Regrowth (cm)	Scar shape	Tree Species
<input type="text"/>	<input type="text"/>	<input type="text"/>	<input type="text"/>

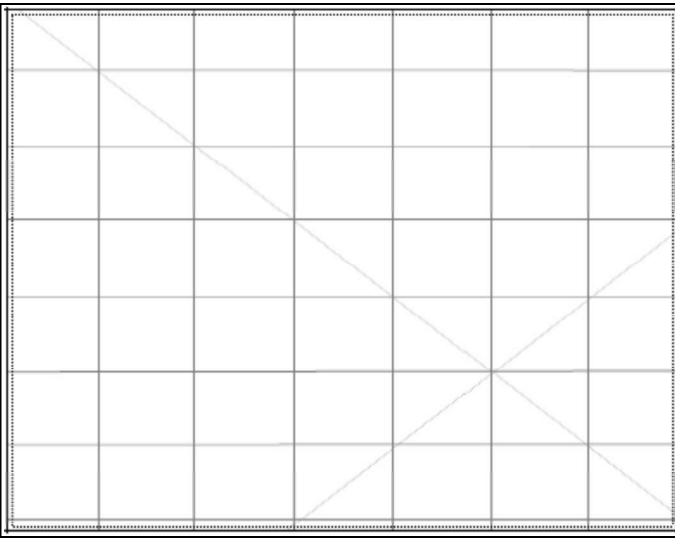
Site photographs




Description:



Description:



Description:



Description:

Site restrictions

Do you want to
Restrict this site?:

Restriction type: Gender N/A General Location

Why is this site restricted?:

Further information contact

Title Surname First name

Organisation:

Address:

Phone: E-mail:

Site interpretation and community statement

AHIMS site ID:

Date recorded:

Site Location Information

Site name:

Easting: Northing: Coordinates must be in GDA94 (MGA)

Horizontal Accuracy (m):

Zone:

Recorder Information

(The person responsible for the completion and submission of this form)

Title	Surname	First name
<input type="text" value="Mr."/>	<input type="text" value="Elias"/>	<input type="text" value="Samuel"/>

Organisation:

Address:

Phone: E-mail:

Site Context Information

Land Form Pattern: Land Use:

Land Form Unit: Vegetation:

Distance to Water (m): Primary Report:

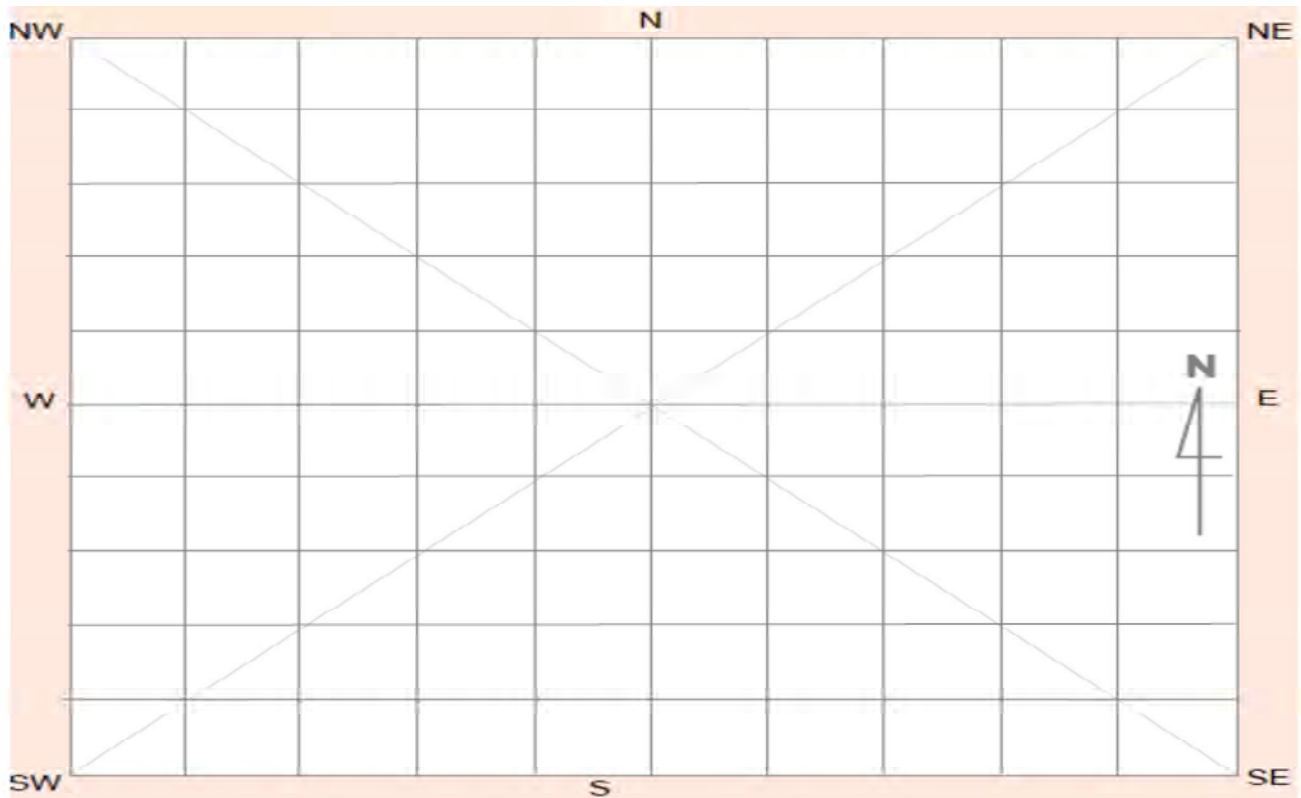
How to get to the site:

Other site information:

Site location map



Site plan



Site contents information

open/closed site:

Site condition:

Features:

Number of features Length of feature(s) extent (m) Width of feature (s) extent (m)

1.

Feature condition:

Scarred Trees			
Scar Depth (cm)	Regrowth (cm)	Scar shape	Tree Species
<input type="text"/>	<input type="text"/>	<input type="text"/>	<input type="text"/>

Description:

Two tentative hearths in proximity to gilgai, heavily eroded. Diffused clay nodules, ranging 70cm apart. Silcrete flake, quartz flake, sandstone quandong stone, grinding plate fragment, and ambiguous bone nodule identified in proximity. Secondary context, possible ploughing.

Features:

Number of features Length of feature(s) extent (m) Width of feature (s) extent (m)

2.

Feature condition:

Scarred Trees			
Scar Depth (cm)	Regrowth (cm)	Scar shape	Tree Species
<input type="text"/>	<input type="text"/>	<input type="text"/>	<input type="text"/>

Description:

Features:

Number of features Length of feature(s) extent (m) Width of feature (s) extent (m)

3.

Feature condition:

Scarred Trees			
Scar Depth (cm)	Regrowth (cm)	Scar shape	Tree Species
<input type="text"/>	<input type="text"/>	<input type="text"/>	<input type="text"/>

Description:

Features:

Number of features Length of feature(s) extent (m) Width of feature (s) extent (m)

4.

Feature condition:

Description:

Scarred Trees			
Scar Depth (cm)	Regrowth (cm)	Scar shape	Tree Species
<input type="text"/>	<input type="text"/>	<input type="text"/>	<input type="text"/>

Features:

Number of features Length of feature(s) extent (m) Width of feature (s) extent (m)


5.

Feature condition:

Description:

Scarred Trees			
Scar Depth (cm)	Regrowth (cm)	Scar shape	Tree Species
<input type="text"/>	<input type="text"/>	<input type="text"/>	<input type="text"/>

Site photographs



Description:



Description:



Description:



Description:

Site restrictions

Do you want to Restrict this site?:

Restriction type: Gender N/A General Location

Why is this site restricted?:

Further information contact

Title Surname First name

Organisation:

Address:

Phone: E-mail:

Site interpretation and community statement

AHIMS site ID:

Date recorded:

Site Location Information

Site name:

Easting: Northing: Coordinates must be in GDA94 (MGA)

Horizontal Accuracy (m):

Zone:

Recorder Information

(The person responsible for the completion and submission of this form)

Title	Surname	First name
<input type="text" value="Mr."/>	<input type="text" value="Elias"/>	<input type="text" value="Samuel"/>

Organisation:

Address:

Phone: E-mail:

Site Context Information

Land Form Pattern: Land Use:

Land Form Unit: Vegetation:

Distance to Water (m): Primary Report:

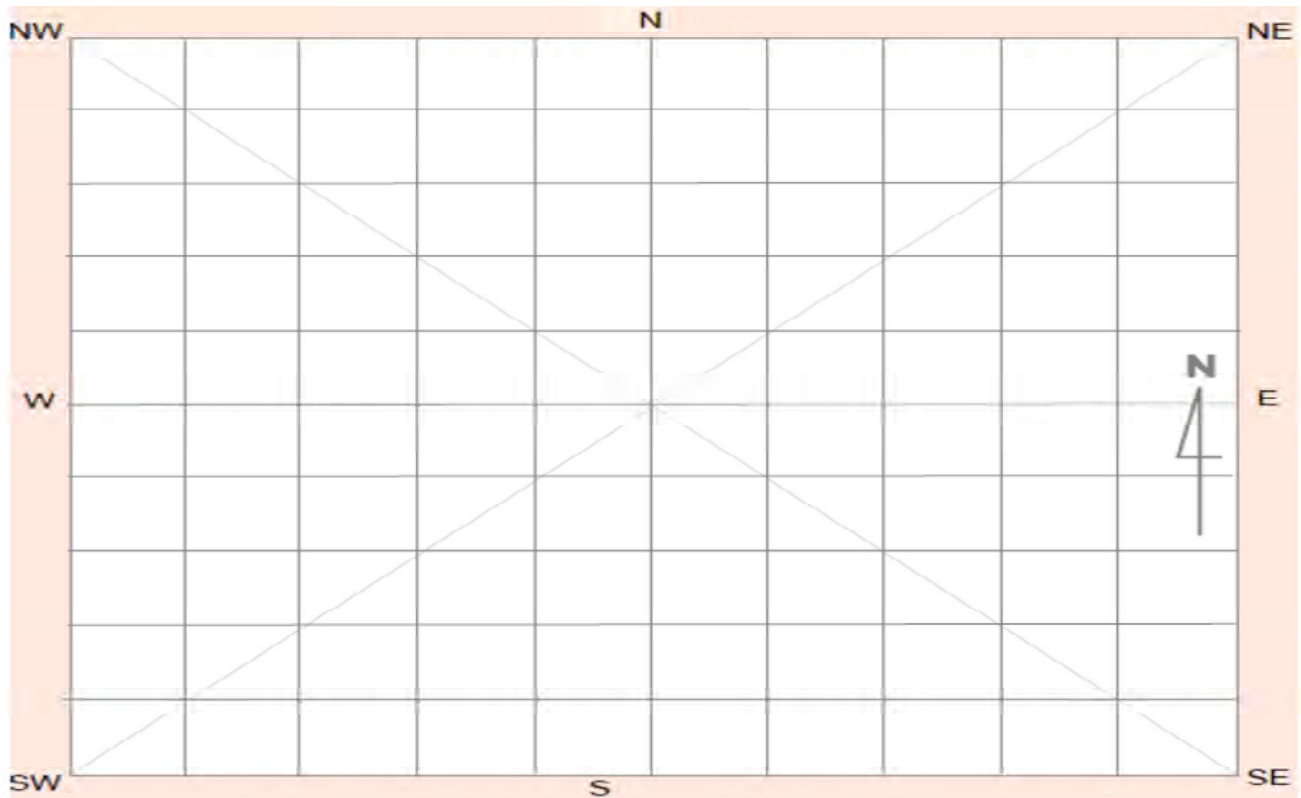
How to get to the site:

Other site information:

Site location map



Site plan



Site contents information

open/closed site:

Site condition:

Features:

Number of features	Length of feature(s) extent (m)	Width of feature (s) extent (m)
--------------------	---------------------------------	---------------------------------

Scarred Trees			
Scar Depth (cm)	Regrowth (cm)	Scar shape	Tree Species
<input type="text"/>	<input type="text"/>	<input type="text"/>	<input type="text"/>

1.

Feature condition:

Description:

milky quartz flake (n=3), silcrete flakes (n=4) of pink, yellow, light grey and dark grey. Located on access track on an undulating sandy plane. Several flakes, including quartz, chert and silcrete, located in close proximity. Secondary context.

Features:

Number of features	Length of feature(s) extent (m)	Width of feature (s) extent (m)
--------------------	---------------------------------	---------------------------------

Scarred Trees			
Scar Depth (cm)	Regrowth (cm)	Scar shape	Tree Species
<input type="text"/>	<input type="text"/>	<input type="text"/>	<input type="text"/>

2.

Feature condition:

Description:

Highly tentative hearth location, highly eroded. No distinct hearth shape, very few heat retainer clay nodules. Recorded in accordance with consultation with RAPs.

Features:

Number of features	Length of feature(s) extent (m)	Width of feature (s) extent (m)
--------------------	---------------------------------	---------------------------------

Scarred Trees			
Scar Depth (cm)	Regrowth (cm)	Scar shape	Tree Species
<input type="text"/>	<input type="text"/>	<input type="text"/>	<input type="text"/>

3.

Feature condition:

Description:

Features:

4.

Number of features Length of feature(s) extent (m) Width of feature (s) extent (m)

Feature condition:

Description:

Scarred Trees			
Scar Depth (cm)	Regrowth (cm)	Scar shape	Tree Species
<input type="text"/>	<input type="text"/>	<input type="text"/>	<input type="text"/>

Features:

5.

Number of features Length of feature(s) extent (m) Width of feature (s) extent (m)

Feature condition:

Description:

Scarred Trees			
Scar Depth (cm)	Regrowth (cm)	Scar shape	Tree Species
<input type="text"/>	<input type="text"/>	<input type="text"/>	<input type="text"/>

Site photographs



Description:



Description:



Description:



Description:

Site restrictions

Do you want to Restrict this site?:

Restriction type: Gender N/A General Location

Why is this site restricted?:

Further information contact

Title Surname First name

Organisation:

Address:

Phone: E-mail:

Site interpretation and community statement

AHIMS site ID:

Date recorded:

Site Location Information

Site name:

Easting: Northing: Coordinates must be in GDA94 (MGA)

Horizontal Accuracy (m):

Zone:

Recorder Information

(The person responsible for the completion and submission of this form)

Title	Surname	First name
<input type="text" value="Mr."/>	<input type="text" value="Elias"/>	<input type="text" value="Samuel"/>

Organisation:

Address:

Phone: E-mail:

Site Context Information

Land Form Pattern: Land Use:

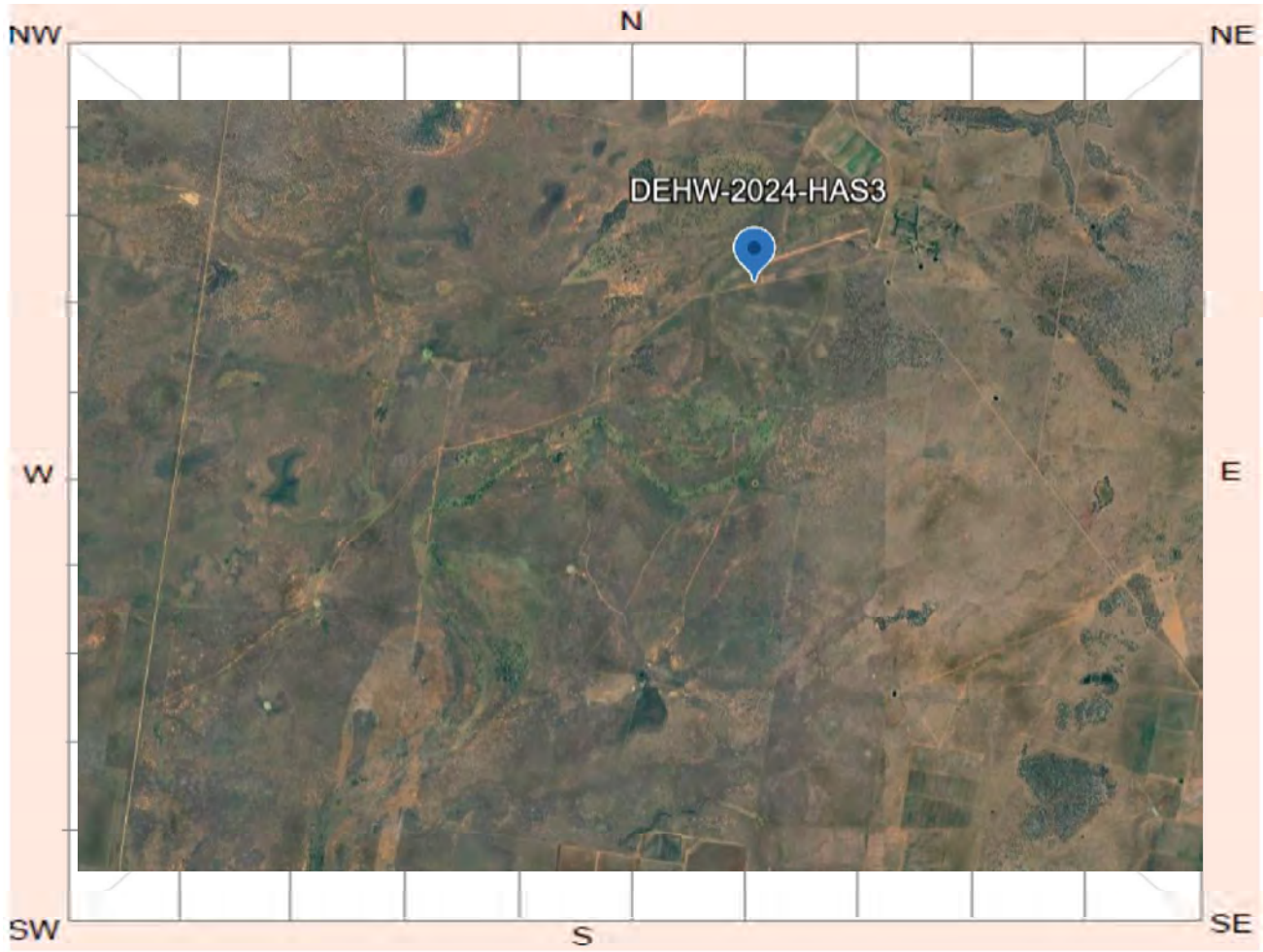
Land Form Unit: Vegetation:

Distance to Water (m): Primary Report:

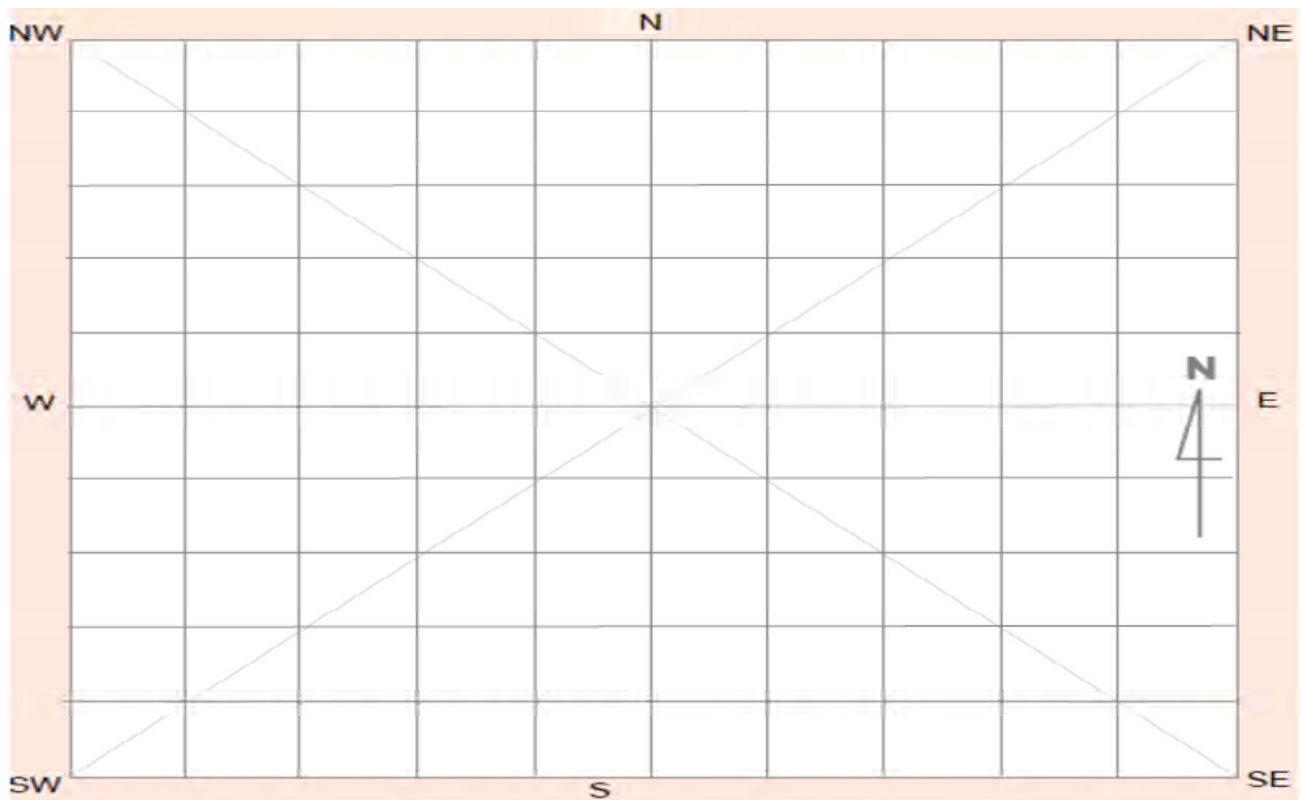
How to get to the site:

Other site information:

Site location map



Site plan



Site contents information

open/closed site:

Site condition:

Features:

Number of features Length of feature(s) extent (m) Width of feature (s) extent (m)

1.

Feature condition:

Description:

Quartz flakes (n=2), quartzite core, and grey silcrete flake with evident retouch. Identified on access track. Gilgai ~40m south in paddock.

Scarred Trees

Scar Depth (cm)	Regrowth (cm)	Scar shape	Tree Species
<input type="text"/>	<input type="text"/>	<input type="text"/>	<input type="text"/>

Features:

Number of features Length of feature(s) extent (m) Width of feature (s) extent (m)

2.

Feature condition:

Description:

Eroded hearth found in proximity, evident charcoal. Very few heat-retainer nodules.

Scarred Trees

Scar Depth (cm)	Regrowth (cm)	Scar shape	Tree Species
<input type="text"/>	<input type="text"/>	<input type="text"/>	<input type="text"/>

Features:

Number of features Length of feature(s) extent (m) Width of feature (s) extent (m)

3.

Feature condition:

Description:

Scarred Trees

Scar Depth (cm)	Regrowth (cm)	Scar shape	Tree Species
<input type="text"/>	<input type="text"/>	<input type="text"/>	<input type="text"/>

Features:

4.

Number of features Length of feature(s) extent (m) Width of feature (s) extent (m)

Feature condition:

Description:

Scarred Trees			
Scar Depth (cm)	Regrowth (cm)	Scar shape	Tree Species
<input type="text"/>	<input type="text"/>	<input type="text"/>	<input type="text"/>

Features:

5.

Number of features Length of feature(s) extent (m) Width of feature (s) extent (m)

Feature condition:

Description:

Scarred Trees			
Scar Depth (cm)	Regrowth (cm)	Scar shape	Tree Species
<input type="text"/>	<input type="text"/>	<input type="text"/>	<input type="text"/>


Site photographs



Description:



Description:



Description:



Description:

Site restrictions

Do you want to Restrict this site?:

Restriction type: Gender General Location
N/A

Why is this site restricted?:

Further information contact

Title Surname First name

Organisation:

Address:

Phone: E-mail:

Site interpretation and community statement

AHIMS site ID:

Date recorded:

Site Location Information

Site name:

Easting: Northing: Coordinates must be in GDA94 (MGA)

Horizontal Accuracy (m):

Zone:

Recorder Information

(The person responsible for the completion and submission of this form)

Title	Surname	First name
<input type="text" value="Mr."/>	<input type="text" value="Elias"/>	<input type="text" value="Samuel"/>

Organisation:

Address:

Phone: E-mail:

Site Context Information

Land Form Pattern: Land Use:

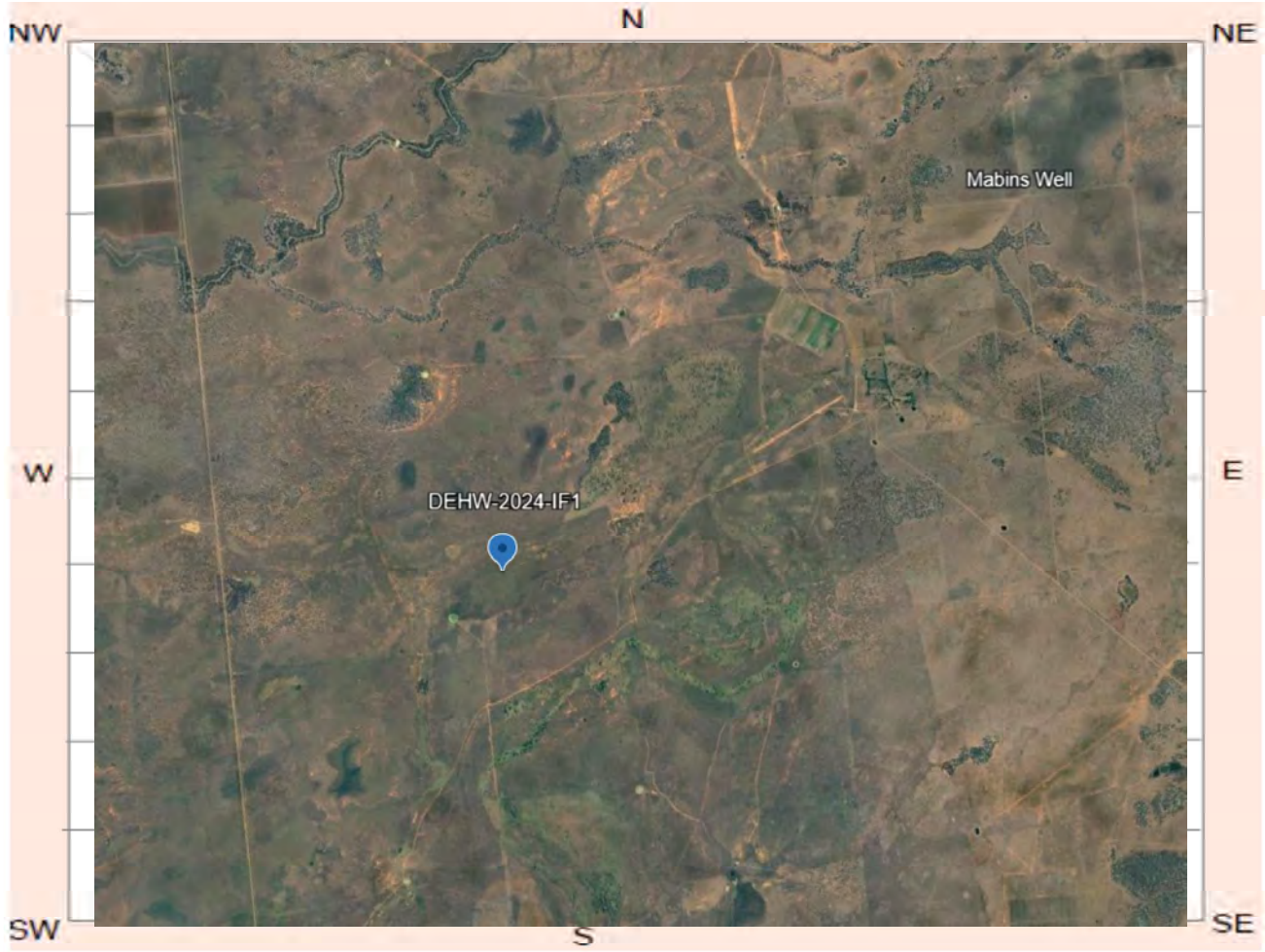
Land Form Unit: Vegetation:

Distance to Water (m): Primary Report:

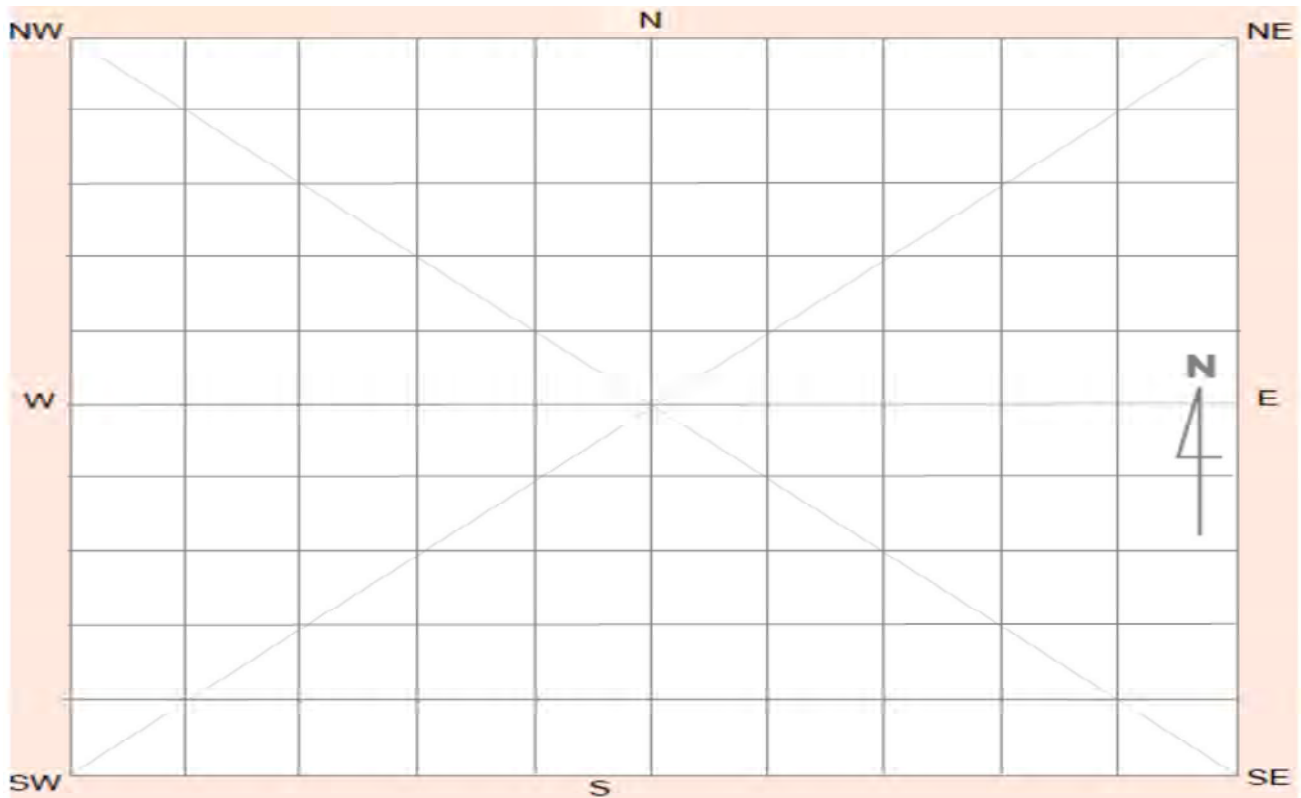
How to get to the site:

Other site information:

Site location map



Site plan



Site contents information

open/closed site:

Site condition:

Features:

Number of features Length of feature(s) extent (m) Width of feature (s) extent (m)

1.

Feature condition:

Description:

Milky quartz flake identified on erosion scald.

Scarred Trees			
Scar Depth (cm)	Regrowth (cm)	Scar shape	Tree Species
<input type="text"/>	<input type="text"/>	<input type="text"/>	<input type="text"/>

Features:

Number of features Length of feature(s) extent (m) Width of feature (s) extent (m)

2.

Feature condition:

Description:

Scarred Trees			
Scar Depth (cm)	Regrowth (cm)	Scar shape	Tree Species
<input type="text"/>	<input type="text"/>	<input type="text"/>	<input type="text"/>

Features:

Number of features Length of feature(s) extent (m) Width of feature (s) extent (m)

3.

Feature condition:

Description:

Scarred Trees			
Scar Depth (cm)	Regrowth (cm)	Scar shape	Tree Species
<input type="text"/>	<input type="text"/>	<input type="text"/>	<input type="text"/>

Features:

4.

Number of features Length of feature(s) extent (m) Width of feature (s) extent (m)

Feature condition:

Description:

Scarred Trees			
Scar Depth (cm)	Regrowth (cm)	Scar shape	Tree Species
<input type="text"/>	<input type="text"/>	<input type="text"/>	<input type="text"/>

Features:

5.

Number of features Length of feature(s) extent (m) Width of feature (s) extent (m)

Feature condition:

Description:

Scarred Trees			
Scar Depth (cm)	Regrowth (cm)	Scar shape	Tree Species
<input type="text"/>	<input type="text"/>	<input type="text"/>	<input type="text"/>


Site photographs



Description:



Description:



Description:

Description:

Site restrictions

Do you want to Restrict this site?:

Restriction type: Gender N/A General Location

Why is this site restricted?:

Further information contact

Title Surname First name

Organisation:

Address:

Phone: E-mail:

Site interpretation and community statement

AHIMS site ID:

Date recorded:

Site Location Information

Site name:

Easting: Northing: Coordinates must be in GDA94 (MGA)

Horizontal Accuracy (m):

Zone:

Recorder Information

(The person responsible for the completion and submission of this form)

Title	Surname	First name
<input type="text" value="Mr."/>	<input type="text" value="Elias"/>	<input type="text" value="Samuel"/>

Organisation:

Address:

Phone: E-mail:

Site Context Information

Land Form Pattern: Land Use:

Land Form Unit: Vegetation:

Distance to Water (m): Primary Report:

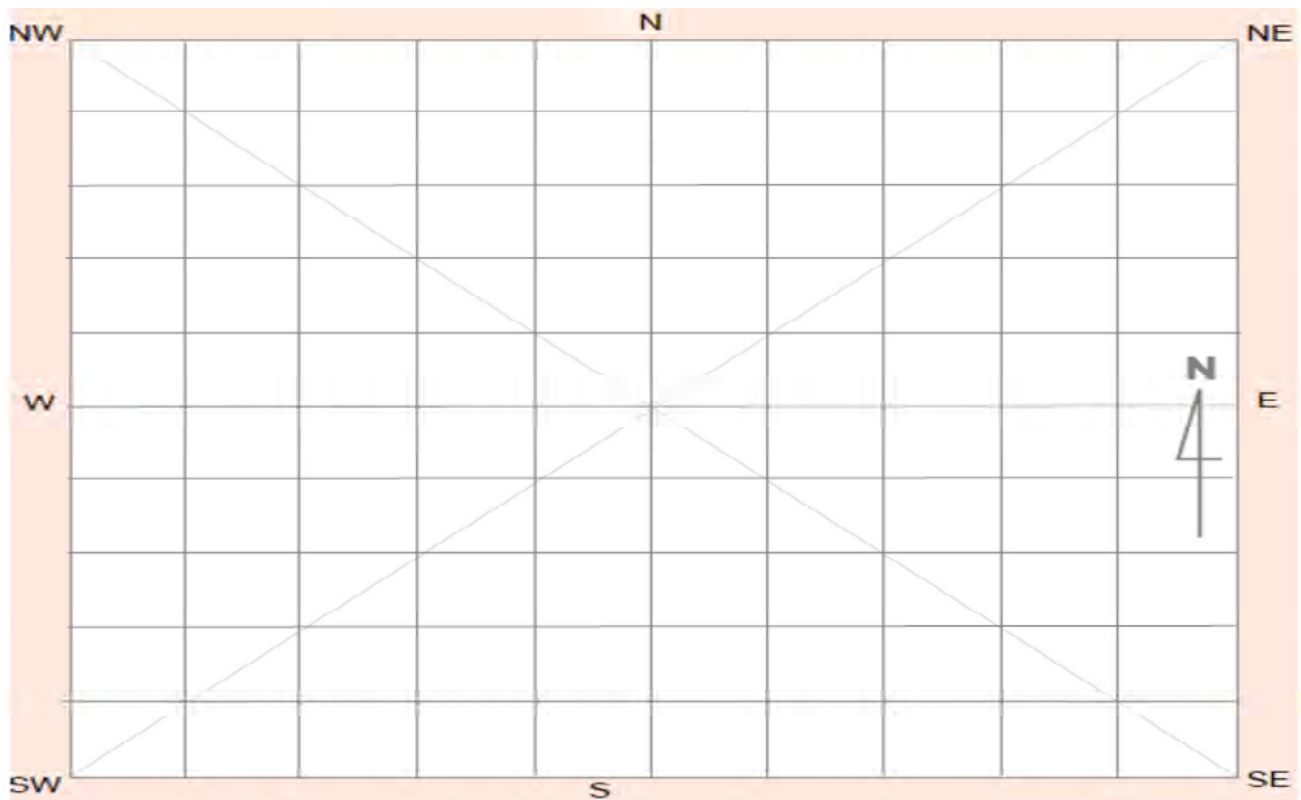
How to get to the site:

Other site information:

Site location map



Site plan



Site contents information

open/closed site:

Site condition:

Features:

Number of features Length of feature(s) extent (m) Width of feature (s) extent (m)

1.

Feature condition:

Scarred Trees			
Scar Depth (cm)	Regrowth (cm)	Scar shape	Tree Species
<input type="text"/>	<input type="text"/>	<input type="text"/>	<input type="text"/>

Description:

Occupation Area. Includes sites hearth complex; DEHW-2023-HAS10 (#48-6-0266) and culturally modified tree; DEHW-2023-ST9 (#48-6-0252).

Features:

Number of features Length of feature(s) extent (m) Width of feature (s) extent (m)

2.

Feature condition:

Scarred Trees			
Scar Depth (cm)	Regrowth (cm)	Scar shape	Tree Species
<input type="text"/>	<input type="text"/>	<input type="text"/>	<input type="text"/>

Description:

Features:

Number of features Length of feature(s) extent (m) Width of feature (s) extent (m)

3.

Feature condition:

Scarred Trees			
Scar Depth (cm)	Regrowth (cm)	Scar shape	Tree Species
<input type="text"/>	<input type="text"/>	<input type="text"/>	<input type="text"/>

Description:

Features:

Number of features Length of feature(s) extent (m) Width of feature (s) extent (m)

4.

Scarred Trees			
Scar Depth (cm)	Regrowth (cm)	Scar shape	Tree Species
<input type="text"/>	<input type="text"/>	<input type="text"/>	<input type="text"/>

Feature condition:

Description:

Features:

Number of features Length of feature(s) extent (m) Width of feature (s) extent (m)

5.

Scarred Trees			
Scar Depth (cm)	Regrowth (cm)	Scar shape	Tree Species
<input type="text"/>	<input type="text"/>	<input type="text"/>	<input type="text"/>

Feature condition:

Description:

Site photographs




Description:



Description:



Description: CMT from site DEHW-2023-ST9



Description: Occupation area, with polygons representing internal sites #48-6-0266 & #48-6-0252

Site restrictions

Do you want to Restrict this site?:

Restriction type: Gender N/A General Location

Why is this site restricted?:

Further information contact

Title Surname First name

Organisation:

Address:

Phone: E-mail:

Site interpretation and community statement

Area categorised as an occupation area under consultation.

AHIMS site ID:

Date recorded:

Site Location Information

Site name:

Easting: Northing: Coordinates must be in GDA94 (MGA)

Horizontal Accuracy (m):

Zone:

Recorder Information

(The person responsible for the completion and submission of this form)

Title	Surname	First name
<input type="text" value="Mr."/>	<input type="text" value="Elias"/>	<input type="text" value="Samuel"/>

Organisation:

Address:

Phone: E-mail:

Site Context Information

Land Form Pattern: Land Use:

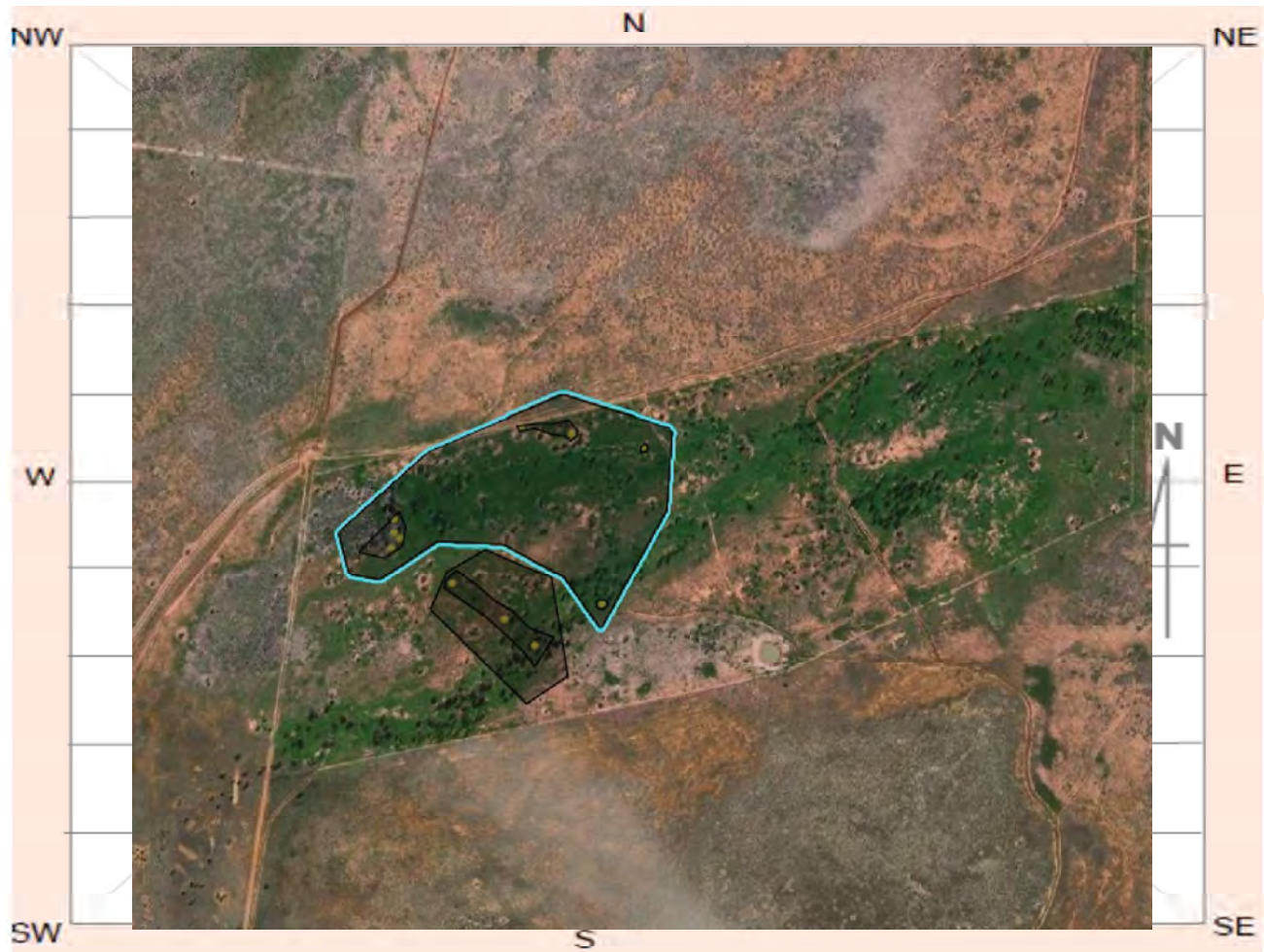
Land Form Unit: Vegetation:

Distance to Water (m): Primary Report:

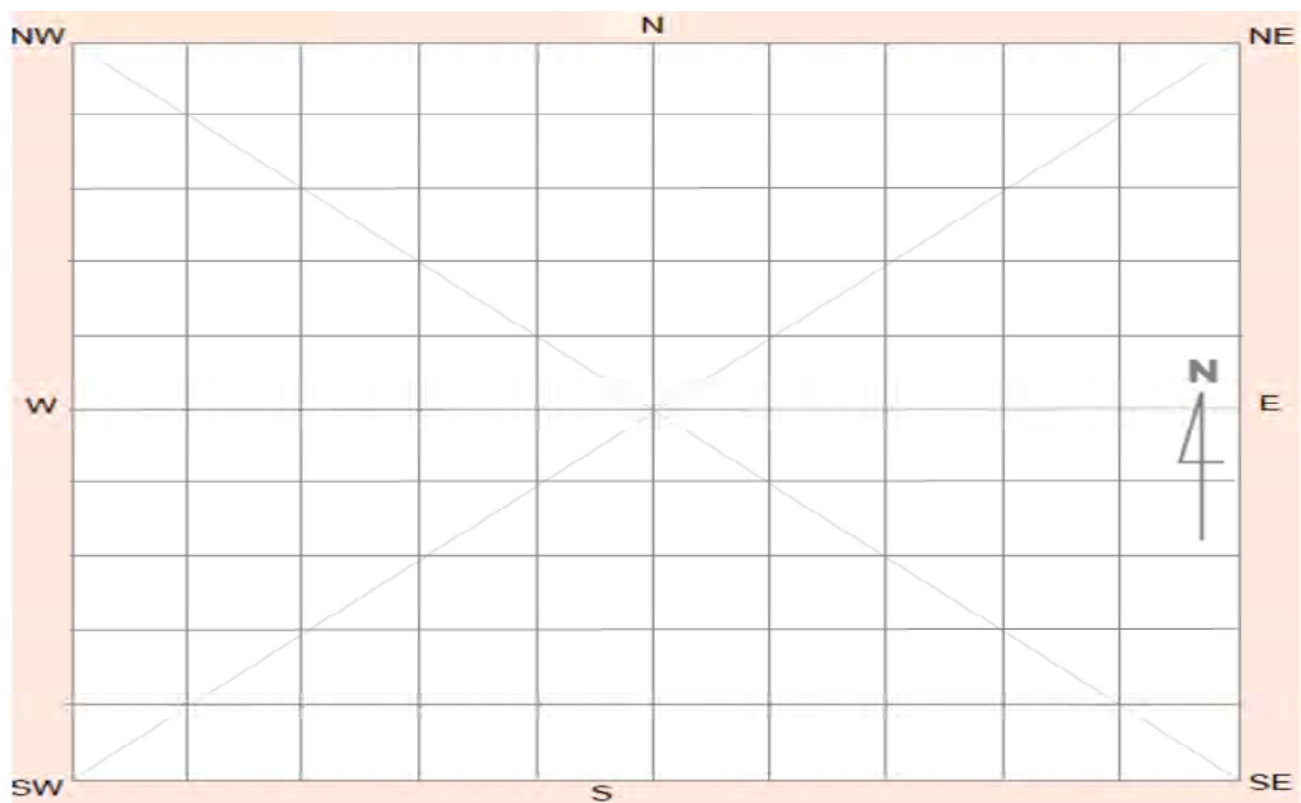
How to get to the site:

Other site information:

Site location map



Site plan



Site contents information

open/closed site:

Site condition:

Features:

Number of features Length of feature(s) extent (m) Width of feature (s) extent (m)

Scarred Trees			
Scar Depth (cm)	Regrowth (cm)	Scar shape	Tree Species
<input type="text"/>	<input type="text"/>	<input type="text"/>	<input type="text"/>

1.

<input type="text"/>	<input type="text"/>	<input type="text"/>
----------------------	----------------------	----------------------

Feature condition:

Description:

Occupation Area. Incorporating sites DEHW-2023-HAS5 (#48-6-0269), DEHW-2023-H2 (#48-6-0258), DEHW-2023-H4 (#48-6-0256), and DEHW-2023-HIF4 (#48-6-0284).

Features:

Number of features Length of feature(s) extent (m) Width of feature (s) extent (m)

Scarred Trees			
Scar Depth (cm)	Regrowth (cm)	Scar shape	Tree Species
<input type="text"/>	<input type="text"/>	<input type="text"/>	<input type="text"/>

2.

<input type="text"/>	<input type="text"/>	<input type="text"/>
----------------------	----------------------	----------------------

Feature condition:

Description:

Features:

Number of features Length of feature(s) extent (m) Width of feature (s) extent (m)

Scarred Trees			
Scar Depth (cm)	Regrowth (cm)	Scar shape	Tree Species
<input type="text"/>	<input type="text"/>	<input type="text"/>	<input type="text"/>

3.

<input type="text"/>	<input type="text"/>	<input type="text"/>
----------------------	----------------------	----------------------

Feature condition:

Description:

Features:

Number of features Length of feature(s) extent (m) Width of feature (s) extent (m)

4.

Feature condition:

Description:

Scarred Trees			
Scar Depth (cm)	Regrowth (cm)	Scar shape	Tree Species
<input type="text"/>	<input type="text"/>	<input type="text"/>	<input type="text"/>

Features:

Number of features Length of feature(s) extent (m) Width of feature (s) extent (m)

5.

Feature condition:

Description:

Scarred Trees			
Scar Depth (cm)	Regrowth (cm)	Scar shape	Tree Species
<input type="text"/>	<input type="text"/>	<input type="text"/>	<input type="text"/>


Site photographs



Description:



Description:



Description:



Description:

Site restrictions

Do you want to Restrict this site?:

Restriction type: Gender General Location

Why is this site restricted?:

Further information contact

Title	Surname	First name
<input type="text"/>	<input type="text"/>	<input type="text"/>
Organisation: <input type="text"/>		
Address: <input type="text"/>		
Phone: <input type="text"/>	E-mail: <input type="text"/>	

Site interpretation and community statement

Categorised as an occupation area under consultation.

AHIMS site ID:

Date recorded:

Site Location Information

Site name:

Easting: Northing: Coordinates must be in GDA94 (MGA)

Horizontal Accuracy (m):

Zone:

Recorder Information

(The person responsible for the completion and submission of this form)

Title	Surname	First name
<input type="text" value="Mr."/>	<input type="text" value="Elias"/>	<input type="text" value="Samuel"/>

Organisation:

Address:

Phone: E-mail:

Site Context Information

Land Form Pattern: Land Use:

Land Form Unit: Vegetation:

Distance to Water (m): Primary Report:

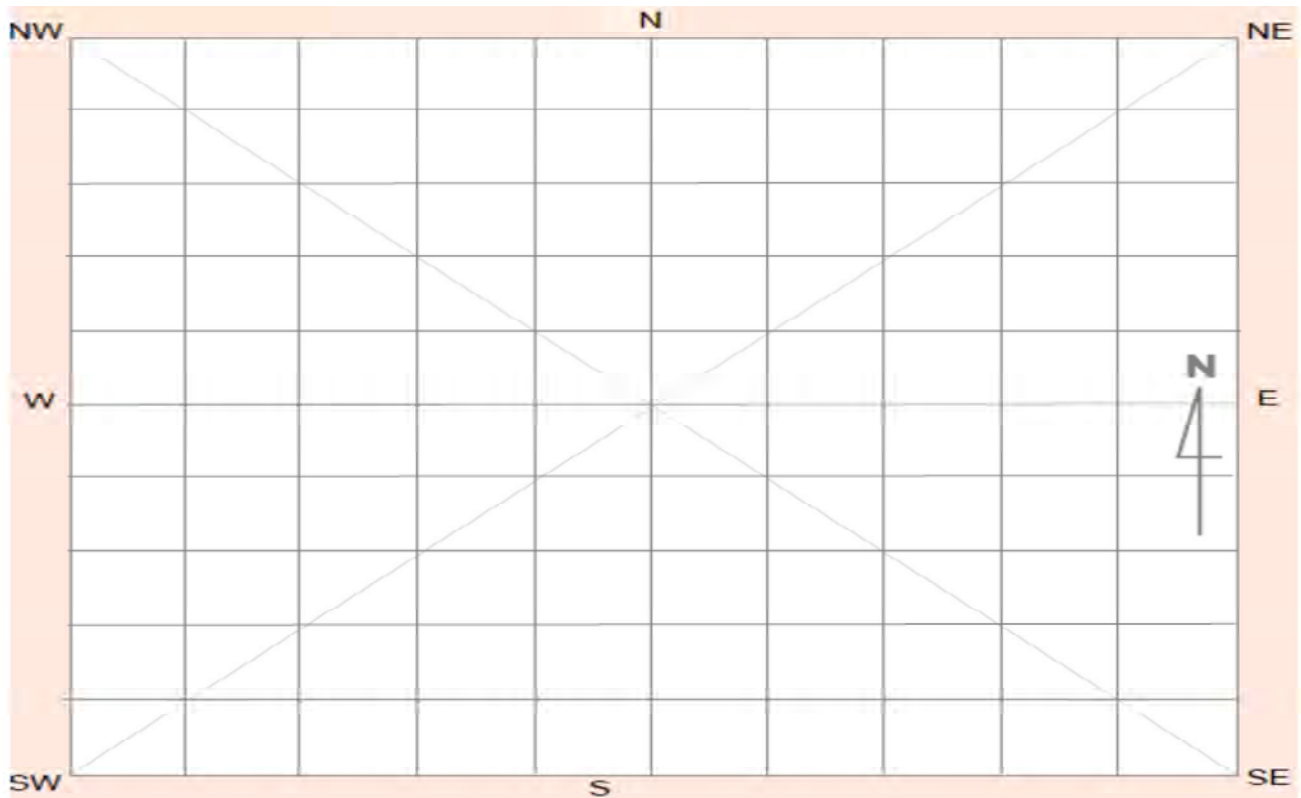
How to get to the site:

Other site information:

Site location map



Site plan



Site contents information

open/closed site:

Site condition:

Features:

Number of features Length of feature(s) extent (m) Width of feature (s) extent (m)

Scarred Trees			
Scar Depth (cm)	Regrowth (cm)	Scar shape	Tree Species
<input type="text"/>	<input type="text"/>	<input type="text"/>	<input type="text"/>

1.

Feature condition:

Description:

Occupation site, allocated as a 'cultural site' due to the high possibility of subsurface burials. Site includes sites #48-6-0260, #48-6-0249, #48-6-0248, #48-6-0247, #48-6-0271, #48-6-0270, #48-6-0268. Consisting largely of stone artefact sites. Dune landform; source bordering dune located in proximity to three large gilgai and one extended billabong.

Features:

Number of features Length of feature(s) extent (m) Width of feature (s) extent (m)

Scarred Trees			
Scar Depth (cm)	Regrowth (cm)	Scar shape	Tree Species
<input type="text"/>	<input type="text"/>	<input type="text"/>	<input type="text"/>

2.

Feature condition:

Description:

DEHW-CSI is located within a dune landform, incorporating sites #48-6-0260, #48-6-0249, #48-6-0248, #48-6-0247, #48-6-0271, #48-6-0270, #48-6-0268. This site has a highly likelihood of sub-surface material, consisting of stone artefact sites, and burial sites. Area covers 1981224 m2.

Features:

Number of features Length of feature(s) extent (m) Width of feature (s) extent (m)

Scarred Trees			
Scar Depth (cm)	Regrowth (cm)	Scar shape	Tree Species
<input type="text"/>	<input type="text"/>	<input type="text"/>	<input type="text"/>

3.

Feature condition:

Description:

Features:

4.

Number of features Length of feature(s) extent (m) Width of feature (s) extent (m)

Feature condition:

Description:

Scarred Trees			
Scar Depth (cm)	Regrowth (cm)	Scar shape	Tree Species
<input type="text"/>	<input type="text"/>	<input type="text"/>	<input type="text"/>

Features:

5.

Number of features Length of feature(s) extent (m) Width of feature (s) extent (m)

Feature condition:

Description:

Scarred Trees			
Scar Depth (cm)	Regrowth (cm)	Scar shape	Tree Species
<input type="text"/>	<input type="text"/>	<input type="text"/>	<input type="text"/>

Site photographs




Description:



Description:



Description:



Description:

Site restrictions

Do you want to Restrict this site?:

Restriction type: Gender N/A General Location

Why is this site restricted?:

Further information contact

Title	Surname	First name
<input type="text"/>	<input type="text"/>	<input type="text"/>
Organisation:	<input type="text"/>	
Address:	<input type="text"/>	
Phone:	<input type="text"/>	E-mail: <input type="text"/>

Site interpretation and community statement

AHIMS site ID:

Date recorded:

Site Location Information

Site name:

Easting: Northing: Coordinates must be in GDA94 (MGA)

Horizontal Accuracy (m):

Zone:

Recorder Information

(The person responsible for the completion and submission of this form)

Title	Surname	First name
<input type="text" value="Mr."/>	<input type="text" value="Elias"/>	<input type="text" value="Samuel"/>

Organisation:

Address:

Phone: E-mail:

Site Context Information

Land Form Pattern: Land Use:

Land Form Unit: Vegetation:

Distance to Water (m): Primary Report:

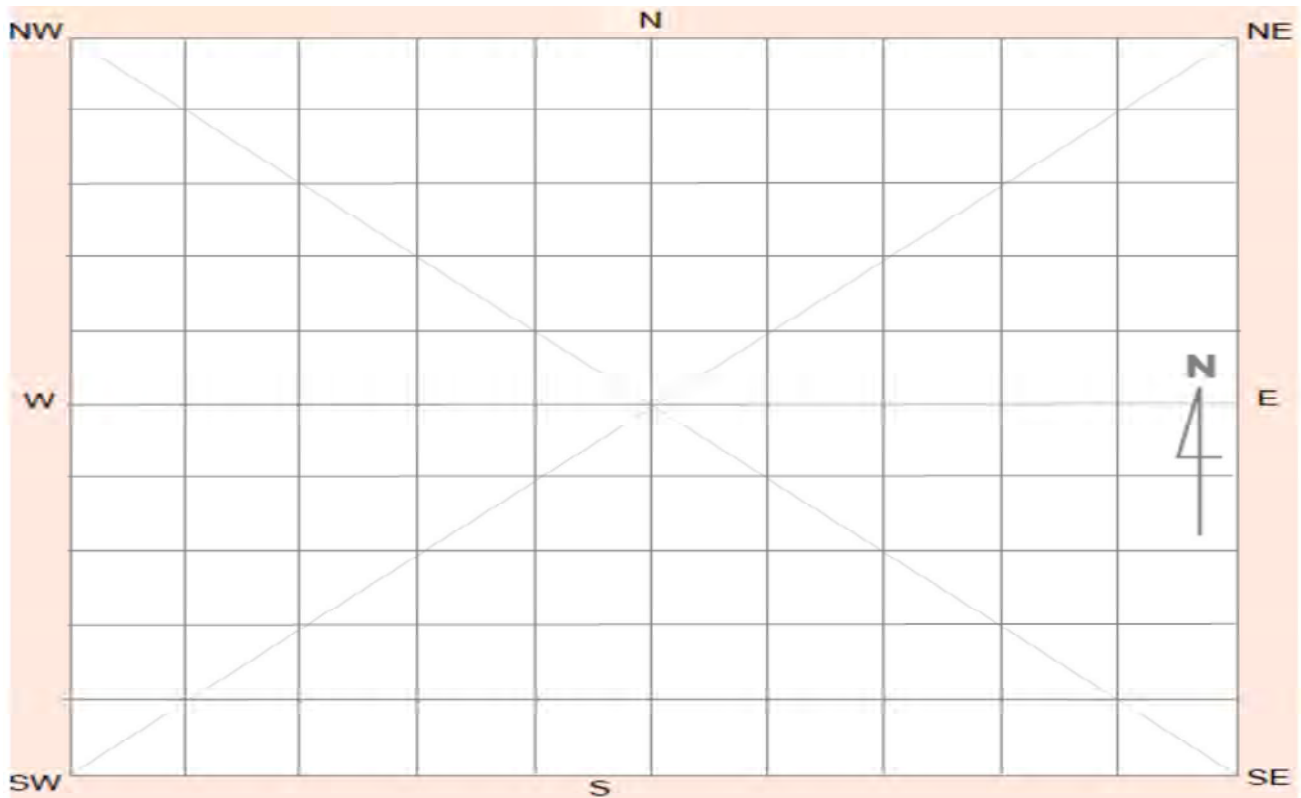
How to get to the site:

Other site information:

Site location map



Site plan



Site contents information

open/closed site:

Site condition:

Features:

Number of features Length of feature(s) extent (m) Width of feature (s) extent (m)

1.

Feature condition:

Scarred Trees			
Scar Depth (cm)	Regrowth (cm)	Scar shape	Tree Species
<input type="text" value="18"/>	<input type="text" value="00"/>	<input type="text" value="Elongated"/>	<input type="text"/>

Description:

South facing scar measuring 110cm length, 23 wide, 18 depth, 22 of the ground. Black box with deteriorating dry face, significant rotting.

Features:

Number of features Length of feature(s) extent (m) Width of feature (s) extent (m)

2.

Feature condition:

Scarred Trees			
Scar Depth (cm)	Regrowth (cm)	Scar shape	Tree Species
<input type="text"/>	<input type="text"/>	<input type="text"/>	<input type="text"/>

Description:

Features:

Number of features Length of feature(s) extent (m) Width of feature (s) extent (m)

3.

Feature condition:

Scarred Trees			
Scar Depth (cm)	Regrowth (cm)	Scar shape	Tree Species
<input type="text"/>	<input type="text"/>	<input type="text"/>	<input type="text"/>

Description:

Features:

Number of features Length of feature(s) extent (m) Width of feature (s) extent (m)

4.

Feature condition:

Description:

Scarred Trees			
Scar Depth (cm)	Regrowth (cm)	Scar shape	Tree Species
<input type="checkbox"/>	<input type="checkbox"/>	<input type="checkbox"/>	<input type="checkbox"/>

Other
Eucalypt

Features:

Number of features Length of feature(s) extent (m) Width of feature (s) extent (m)

5.

Feature condition:

Description:

Scarred Trees			
Scar Depth (cm)	Regrowth (cm)	Scar shape	Tree Species
<input type="checkbox"/>	<input type="checkbox"/>	<input type="checkbox"/>	<input type="checkbox"/>

Site photographs




Description:



Description:



Description:



Description:

Site restrictions

Do you want to Restrict this site?:

Restriction type: Gender General Location

Why is this site restricted?:

Further information contact

Title Surname First name
 Organisation:
 Address:
 Phone: E-mail:

Site interpretation and community statement

AHIMS site ID:

Date recorded:

Site Location Information

Site name:

Easting: Northing: Coordinates must be in GDA94 (MGA)

Horizontal Accuracy (m):

Zone:

Recorder Information

(The person responsible for the completion and submission of this form)

Title	Surname	First name
<input type="text" value="Mr."/>	<input type="text" value="Elias"/>	<input type="text" value="Samuel"/>

Organisation:

Address:

Phone: E-mail:

Site Context Information

Land Form Pattern: Land Use:

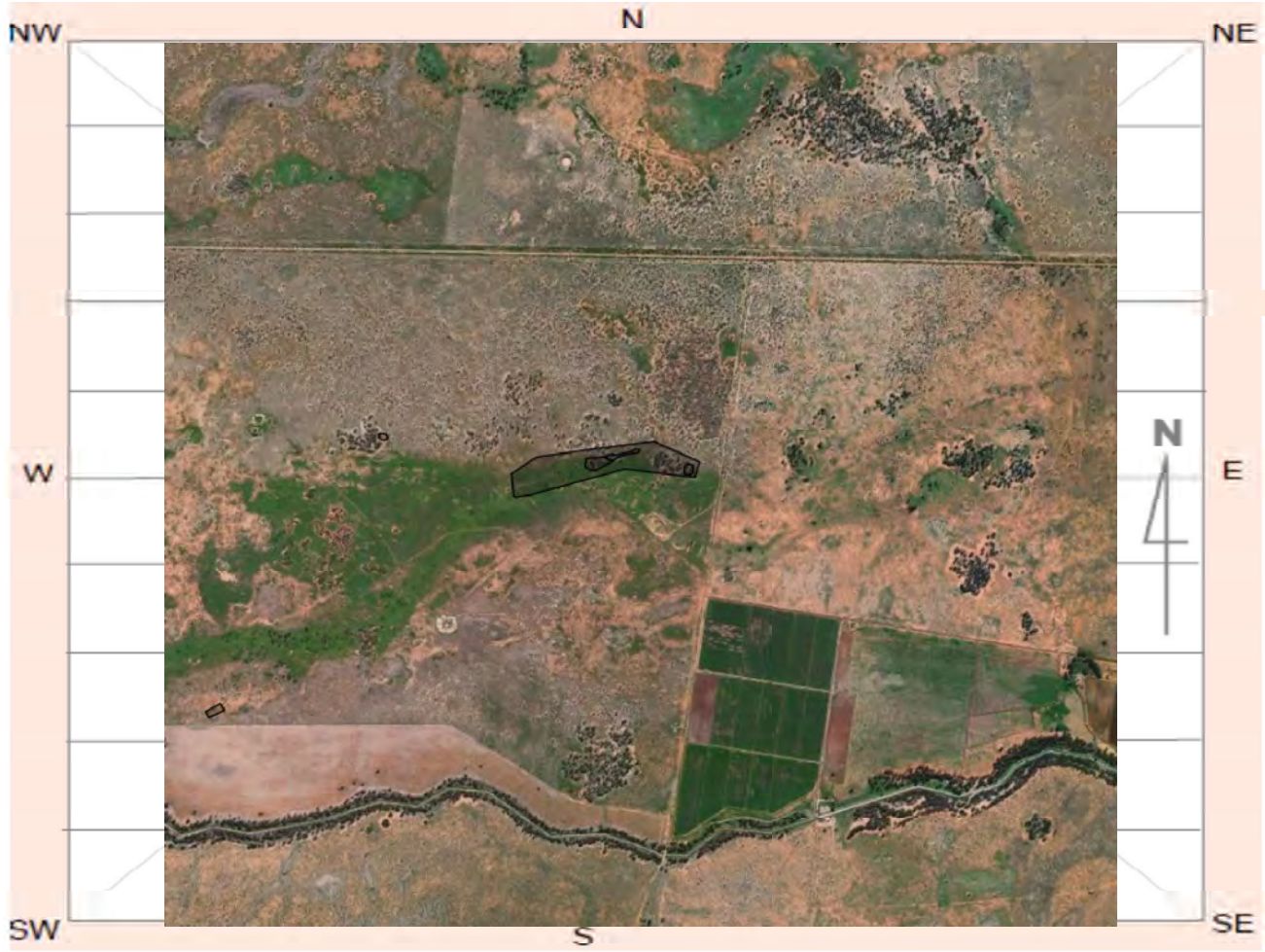
Land Form Unit: Vegetation:

Distance to Water (m): Primary Report:

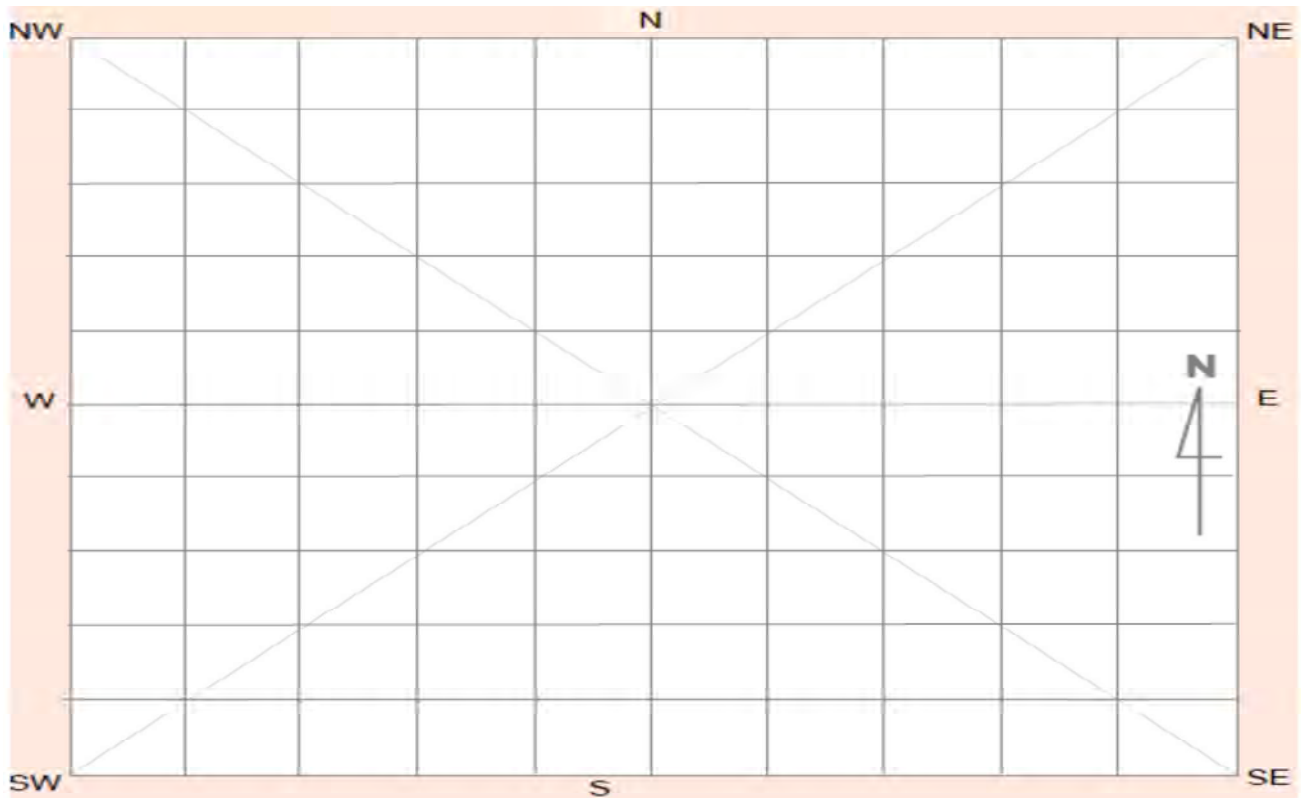
How to get to the site:

Other site information:

Site location map



Site plan



Site contents information

open/closed site:

Site condition:

Features:

Number of features Length of feature(s) extent (m) Width of feature (s) extent (m)

Scarred Trees			
Scar Depth (cm)	Regrowth (cm)	Scar shape	Tree Species
<input type="text"/>	<input type="text"/>	<input type="text"/>	<input type="text"/>

1.

Feature condition:

Description:

Occupation area, including sites DEHW-2023-HASPAD3 (#49-4-0237) and DEHW-2023-AS14 (#49-4-0234) .

Features:

Number of features Length of feature(s) extent (m) Width of feature (s) extent (m)

Scarred Trees			
Scar Depth (cm)	Regrowth (cm)	Scar shape	Tree Species
<input type="text"/>	<input type="text"/>	<input type="text"/>	<input type="text"/>

2.

Feature condition:

Description:

Features:

Number of features Length of feature(s) extent (m) Width of feature (s) extent (m)

Scarred Trees			
Scar Depth (cm)	Regrowth (cm)	Scar shape	Tree Species
<input type="text"/>	<input type="text"/>	<input type="text"/>	<input type="text"/>

3.

Feature condition:

Description:

Features:

Number of features Length of feature(s) extent (m) Width of feature (s) extent (m)

4.

Feature condition:

Description:

Scarred Trees			
Scar Depth (cm)	Regrowth (cm)	Scar shape	Tree Species
<input type="text"/>	<input type="text"/>	<input type="text"/>	<input type="text"/>

Features:

Number of features Length of feature(s) extent (m) Width of feature (s) extent (m)

5.

Feature condition:

Description:

Scarred Trees			
Scar Depth (cm)	Regrowth (cm)	Scar shape	Tree Species
<input type="text"/>	<input type="text"/>	<input type="text"/>	<input type="text"/>

Site photographs



Description:



Description:



Description: Silcrete flake from DEHW-2023-HASPAD3



Description: Occupation Area. Polygons represent larger site, and internal sites; #49-4-0237 and #49-4-0234

Site restrictions

Do you want to Restrict this site?:

Restriction type: Gender N/A General Location

Why is this site restricted?:

Further information contact

Title Surname First name

Organisation:

Address:

Phone: E-mail:

Site interpretation and community statement

Occupation area. Hearth excavated under consultation.

AHIMS site ID:

Date recorded:

Site Location Information

Site name:

Easting: Northing: Coordinates must be in GDA94 (MGA)

Horizontal Accuracy (m):

Zone:

Recorder Information

(The person responsible for the completion and submission of this form)

Title	Surname	First name
<input type="text" value="Ms."/>	<input type="text" value="OBrienPounde"/>	<input type="text" value="Phillipa"/>

Organisation:

Address:

Phone: E-mail:

Site Context Information

Land Form Pattern: Land Use:

Land Form Unit: Vegetation:

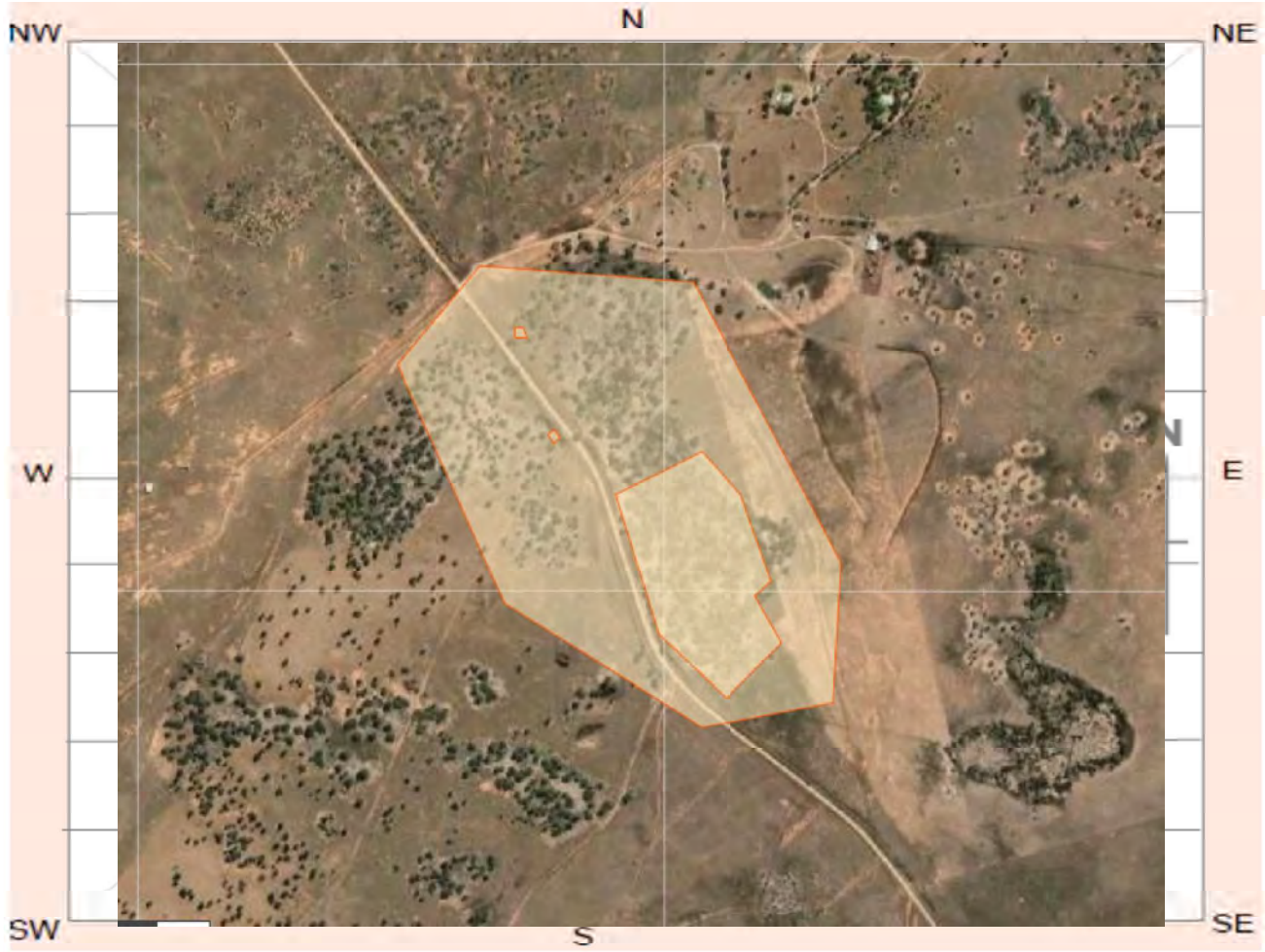
Distance to Water (m): Primary Report:

How to get to the site:

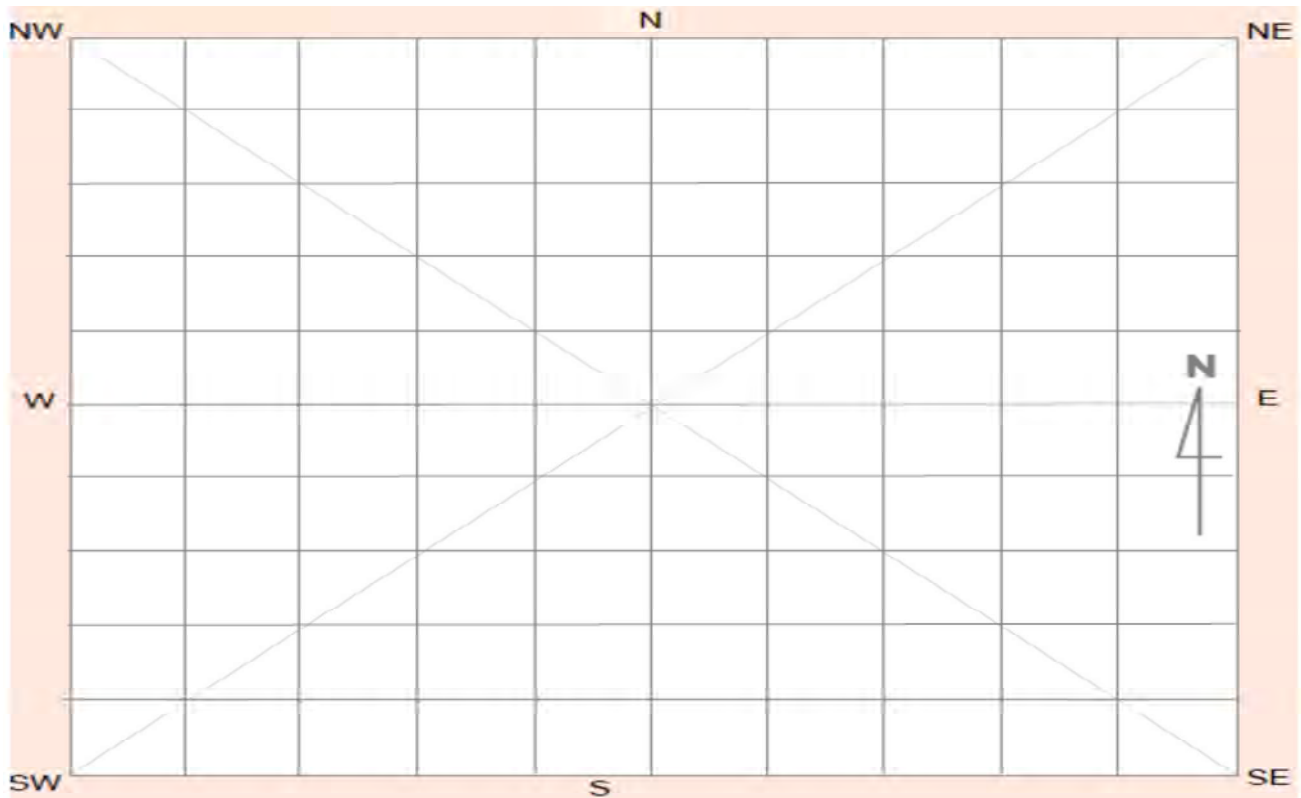
Other site information:

Categorised as an occupation area following consultation.

Site location map



Site plan



Site contents information

open/closed site:

Site condition:

Features:

Number of features Length of feature(s) extent (m) Width of feature (s) extent (m)

Scarred Trees			
Scar Depth (cm)	Regrowth (cm)	Scar shape	Tree Species
<input type="text"/>	<input type="text"/>	<input type="text"/>	<input type="text"/>

1.

Feature condition:

Description:

Occupation area, encompasses DEHW-2023-HASST2 (#49-4-0236), DEHW-2024-ST1 (#48-6-0273) and DEHW-2023-HH1 (#49-4-0245). Multiple hearths, stone artefacts and CMTs.

Features:

Number of features Length of feature(s) extent (m) Width of feature (s) extent (m)

Scarred Trees			
Scar Depth (cm)	Regrowth (cm)	Scar shape	Tree Species
<input type="text"/>	<input type="text"/>	<input type="text"/>	<input type="text"/>

2.

Feature condition:

Description:

Features:

Number of features Length of feature(s) extent (m) Width of feature (s) extent (m)

Scarred Trees			
Scar Depth (cm)	Regrowth (cm)	Scar shape	Tree Species
<input type="text"/>	<input type="text"/>	<input type="text"/>	<input type="text"/>

3.

Feature condition:

Description:

Features:

4.

Number of features Length of feature(s) extent (m) Width of feature (s) extent (m)

Feature condition:

Description:

Scarred Trees			
Scar Depth (cm)	Regrowth (cm)	Scar shape	Tree Species
<input type="text"/>	<input type="text"/>	<input type="text"/>	<input type="text"/>

Features:

5.

Number of features Length of feature(s) extent (m) Width of feature (s) extent (m)

Feature condition:

Description:

Scarred Trees			
Scar Depth (cm)	Regrowth (cm)	Scar shape	Tree Species
<input type="text"/>	<input type="text"/>	<input type="text"/>	<input type="text"/>

Site photographs



Description:



Description:



Description:



Description:

Site restrictions

Do you want to Restrict this site?:

Restriction type: Gender General Location

Why is this site restricted?:

Further information contact

Title	Surname	First name
<input type="text"/>	<input type="text"/>	<input type="text"/>
Organisation:	<input type="text"/>	
Address:	<input type="text"/>	
Phone:	<input type="text"/>	E-mail: <input type="text"/>

Site interpretation and community statement

AHIMS site ID:

Date recorded:

Site Location Information

Site name:

Easting: Northing: Coordinates must be in GDA94 (MGA)

Horizontal Accuracy (m):

Zone:

Recorder Information

(The person responsible for the completion and submission of this form)

Title	Surname	First name
<input type="text" value="Mr."/>	<input type="text" value="Elias"/>	<input type="text" value="Samuel"/>

Organisation:

Address:

Phone: E-mail:

Site Context Information

Land Form Pattern: Land Use:

Land Form Unit: Vegetation:

Distance to Water (m): Primary Report:

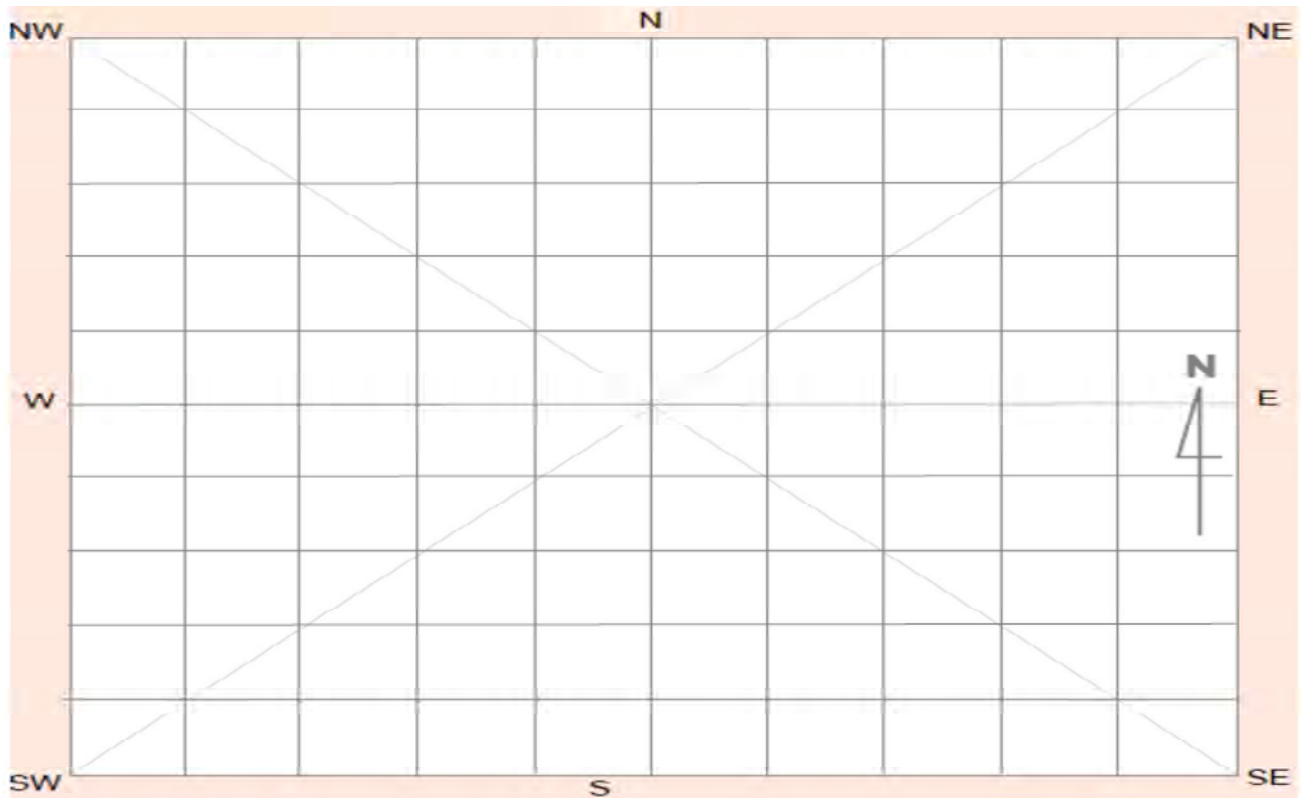
How to get to the site:

Other site information:

Site location map



Site plan



Site contents information

open/closed site:

Site condition:

Features:

Number of features Length of feature(s) extent (m) Width of feature (s) extent (m)

Scarred Trees			
Scar Depth (cm)	Regrowth (cm)	Scar shape	Tree Species
<input type="text"/>	<input type="text"/>	<input type="text"/>	<input type="text"/>

1.

Feature condition:

Description:

Occupation area, encompasses DEHW-2023-HASST2 (#49-4-0236) and DEHW-2024-ST1 (#48-6-0273). Multiple hearths, stone artefacts and CMTs.

Features:

Number of features Length of feature(s) extent (m) Width of feature (s) extent (m)

Scarred Trees			
Scar Depth (cm)	Regrowth (cm)	Scar shape	Tree Species
<input type="text"/>	<input type="text"/>	<input type="text"/>	<input type="text"/>

2.

Feature condition:

Description:

Features:

Number of features Length of feature(s) extent (m) Width of feature (s) extent (m)

Scarred Trees			
Scar Depth (cm)	Regrowth (cm)	Scar shape	Tree Species
<input type="text"/>	<input type="text"/>	<input type="text"/>	<input type="text"/>

3.

Feature condition:

Description:

Features:

4.

Number of features Length of feature(s) extent (m) Width of feature (s) extent (m)

Feature condition:

Description:

Scarred Trees			
Scar Depth (cm)	Regrowth (cm)	Scar shape	Tree Species
<input type="text"/>	<input type="text"/>	<input type="text"/>	<input type="text"/>

Features:

5.

Number of features Length of feature(s) extent (m) Width of feature (s) extent (m)

Feature condition:

Description:

Scarred Trees			
Scar Depth (cm)	Regrowth (cm)	Scar shape	Tree Species
<input type="text"/>	<input type="text"/>	<input type="text"/>	<input type="text"/>

Site photographs



Description:



Description:



Description:



Description:

Site restrictions

Do you want to Restrict this site?:

Restriction type: Gender General Location

Why is this site restricted?:

Further information contact

Title Surname First name

Organisation:

Address:

Phone: E-mail:

Site interpretation and community statement

Categorised as an occupation area following consultation.

AHIMS site ID:

Date recorded:

Site Location Information

Site name:

Easting: Northing: Coordinates must be in GDA94 (MGA)

Horizontal Accuracy (m):

Zone:

Recorder Information

(The person responsible for the completion and submission of this form)

Title	Surname	First name
<input type="text" value="Mr."/>	<input type="text" value="Elias"/>	<input type="text" value="Samuel"/>

Organisation:

Address:

Phone: E-mail:

Site Context Information

Land Form Pattern: Land Use:

Land Form Unit: Vegetation:

Distance to Water (m): Primary Report:

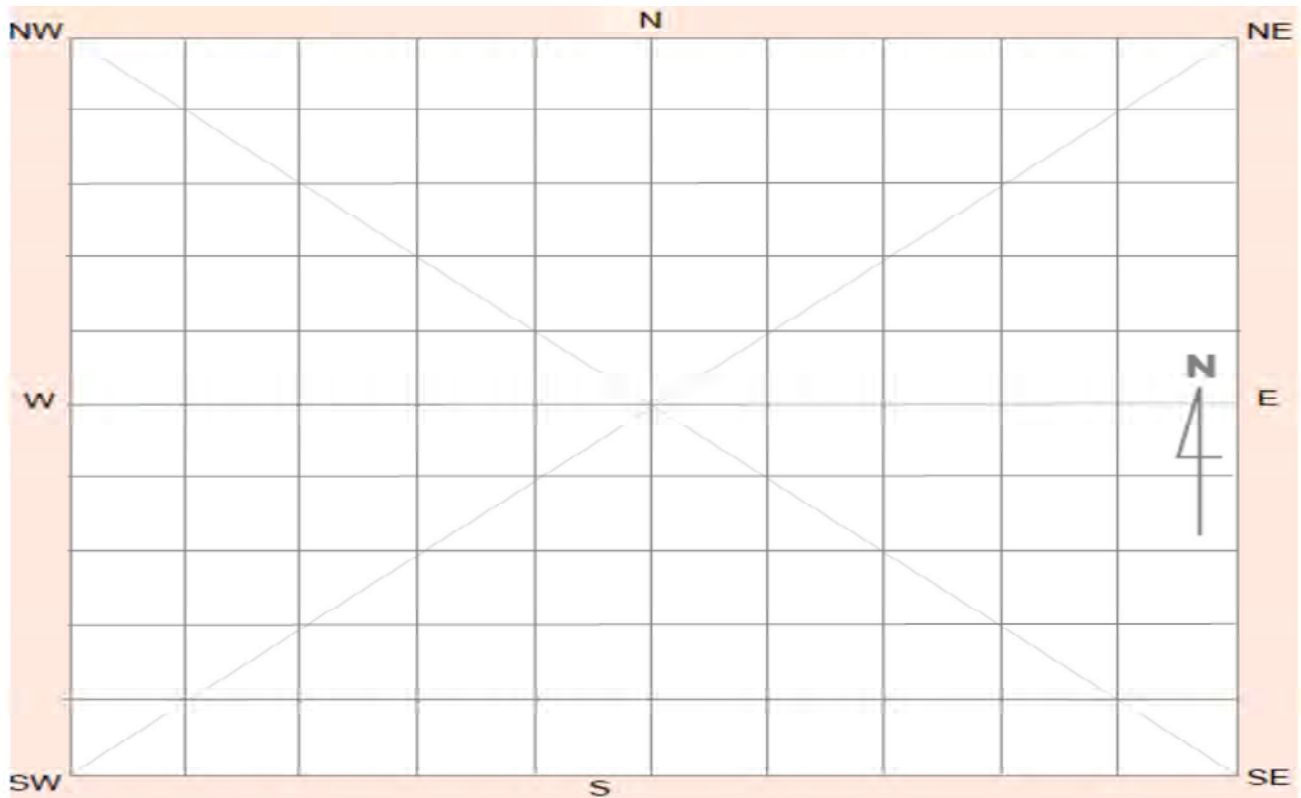
How to get to the site:

Other site information:

Site location map



Site plan



Site contents information

open/closed site:

Site condition:

Features:

Number of features Length of feature(s) extent (m) Width of feature (s) extent (m)

1.

Feature condition:

Scarred Trees			
Scar Depth (cm)	Regrowth (cm)	Scar shape	Tree Species
<input type="text"/>	<input type="text"/>	<input type="text"/>	<input type="text"/>

Description:

Occupation site, incorporating DEHW-2023-AS3 (#54-3-0068) and DEHW-2023-AS4 (#54-3-0067).

Features:

Number of features Length of feature(s) extent (m) Width of feature (s) extent (m)

2.

Feature condition:

Scarred Trees			
Scar Depth (cm)	Regrowth (cm)	Scar shape	Tree Species
<input type="text"/>	<input type="text"/>	<input type="text"/>	<input type="text"/>

Description:

Features:

Number of features Length of feature(s) extent (m) Width of feature (s) extent (m)

3.

Feature condition:

Scarred Trees			
Scar Depth (cm)	Regrowth (cm)	Scar shape	Tree Species
<input type="text"/>	<input type="text"/>	<input type="text"/>	<input type="text"/>

Description:

Features:

4.

Number of features Length of feature(s) extent (m) Width of feature (s) extent (m)

Feature condition:

Description:

Scarred Trees			
Scar Depth (cm)	Regrowth (cm)	Scar shape	Tree Species
<input type="text"/>	<input type="text"/>	<input type="text"/>	<input type="text"/>

Features:

5.

Number of features Length of feature(s) extent (m) Width of feature (s) extent (m)

Feature condition:

Description:

Scarred Trees			
Scar Depth (cm)	Regrowth (cm)	Scar shape	Tree Species
<input type="text"/>	<input type="text"/>	<input type="text"/>	<input type="text"/>

Site photographs



Description:



Description:



Description: Northern landscape.



Description: Occupation area, polygons represent internal sites, #54-3-0068 and #54-3-0067.

Site restrictions

Do you want to Restrict this site?:

Restriction type: Gender N/A General Location

Why is this site restricted?:

Further information contact

Title Surname First name

Organisation:

Address:

Phone: E-mail:

Site interpretation and community statement

Categorised as occupation area under consultation.

AHIMS site ID:

Date recorded:

Site Location Information

Site name:

Easting: **Northing:** **Coordinates must be in GDA94 (MGA)**

Horizontal Accuracy (m):

Zone:

Recorder Information

(The person responsible for the completion and submission of this form)

Title	Surname	First name
<input type="text" value="Mr."/>	<input type="text" value="Elias"/>	<input type="text" value="Samuel"/>

Organisation:

Address:

Phone: **E-mail:**

Site Context Information

Land Form Pattern: **Land Use:**

Land Form Unit: **Vegetation:**

Distance to Water (m): **Primary Report:**

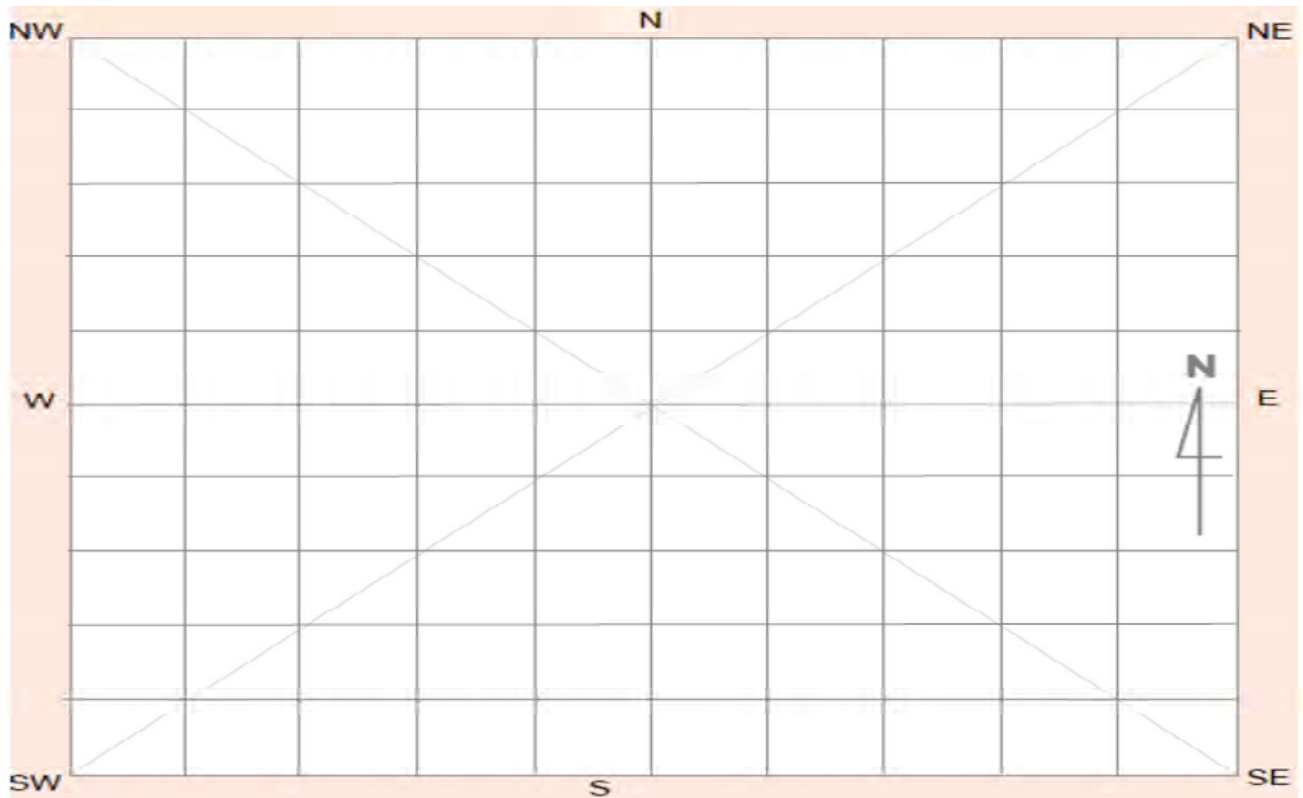
How to get to the site:

Other site information:

Site location map



Site plan



Site contents information

open/closed site:

Site condition:

Features:

Number of features Length of feature(s) extent (m) Width of feature (s) extent (m)

1.

Feature condition:

Description:

Several silcrete and quartz flakes on scald on eastern fringe of gilgai. Grinding plate fragment located in proximity.

Scarred Trees

Scar Depth (cm)	Regrowth (cm)	Scar shape	Tree Species
<input type="text"/>	<input type="text"/>	<input type="text"/>	<input type="text"/>

Features:

Number of features Length of feature(s) extent (m) Width of feature (s) extent (m)

2.

Feature condition:

Description:

Five tentative heavily eroded hearths located on scald exposures, in close proximity to ephemeral wetland. Very few clay heat-retainer nodules.

Scarred Trees

Scar Depth (cm)	Regrowth (cm)	Scar shape	Tree Species
<input type="text"/>	<input type="text"/>	<input type="text"/>	<input type="text"/>

Features:

Number of features Length of feature(s) extent (m) Width of feature (s) extent (m)

3.

Feature condition:

Description:

Scarred Trees

Scar Depth (cm)	Regrowth (cm)	Scar shape	Tree Species
<input type="text"/>	<input type="text"/>	<input type="text"/>	<input type="text"/>

Features:

Number of features Length of feature(s) extent (m) Width of feature (s) extent (m)

4.

Feature condition:

Description:

Scarred Trees			
Scar Depth (cm)	Regrowth (cm)	Scar shape	Tree Species
<input type="text"/>	<input type="text"/>	<input type="text"/>	<input type="text"/>

Features:

Number of features Length of feature(s) extent (m) Width of feature (s) extent (m)

5.

Feature condition:


Description:

Scarred Trees			
Scar Depth (cm)	Regrowth (cm)	Scar shape	Tree Species
<input type="text"/>	<input type="text"/>	<input type="text"/>	<input type="text"/>


Site photographs




Description:



Description:



Description:



Description:

Site restrictions

Do you want to Restrict this site?:

Restriction type: Gender General Location
N/A

Why is this site restricted?:

Further information contact

Title	Surname	First name
<input type="text"/>	<input type="text"/>	<input type="text"/>
Organisation:	<input type="text"/>	
Address:	<input type="text"/>	
Phone:	<input type="text"/>	E-mail: <input type="text"/>

Site interpretation and community statement



Aboriginal Site Recording Form

Manager, Information Systems

Locked Bag 5020, Parramatta 2124 NSW

AHIMS site ID:

Date recorded:

Site Location Information

Site name:

Easting: **Northing:** **Coordinates must be in GDA94 (MGA)**

Horizontal Accuracy (m):

Zone:

Recorder Information

(The person responsible for the completion and submission of this form)

Title	Surname	First name
<input type="text" value="Ms."/>	<input type="text" value="OBrienPounde"/>	<input type="text" value="Phillipa"/>

Organisation:

Address:

Phone: **E-mail:**

Site Context Information

Land Form Pattern: **Land Use:**

Land Form Unit: **Vegetation:**

Distance to Water (m): **Primary Report:**

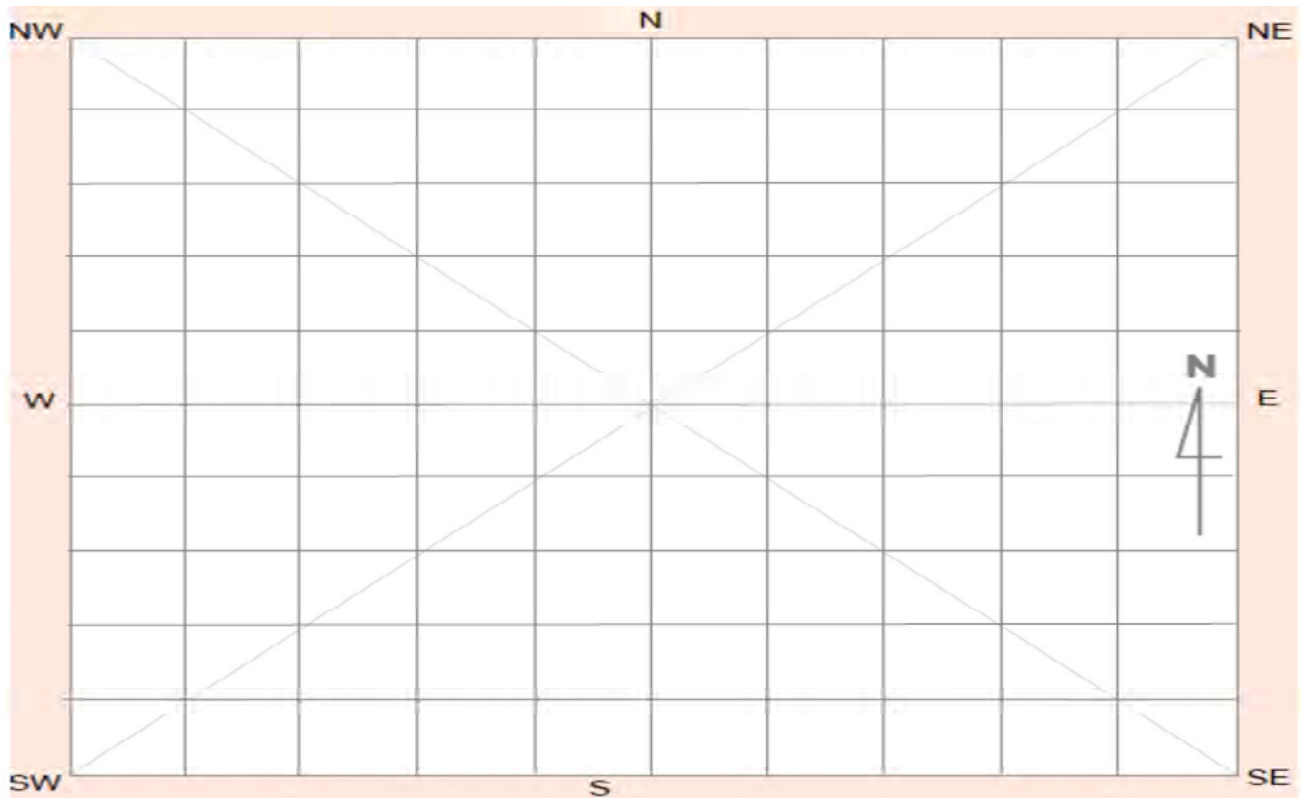
How to get to the site:

Other site information:

Site location map



Site plan



Site contents information

open/closed site:

Site condition:

Features:

Number of features Length of feature(s) extent (m) Width of feature (s) extent (m)

Scarred Trees			
Scar Depth (cm)	Regrowth (cm)	Scar shape	Tree Species
<input type="text"/>	<input type="text"/>	<input type="text"/>	<input type="text"/>

1.

Feature condition:

Description:

Occupation area. Encompasses DEHW-2023-HIF3 (#55-1-0167), DEHW-2023-ASPAD5 (#55-1-0153), DEHW-2023-HAS9 (#55-1-0164), DEHW-2024A-AS3 (#55-1-0179), #55-1-0054, #55-1-0055 and #55-1-0056.

Features:

Number of features Length of feature(s) extent (m) Width of feature (s) extent (m)

Scarred Trees			
Scar Depth (cm)	Regrowth (cm)	Scar shape	Tree Species
<input type="text"/>	<input type="text"/>	<input type="text"/>	<input type="text"/>

2.

Feature condition:

Description:

Features:

Number of features Length of feature(s) extent (m) Width of feature (s) extent (m)

Scarred Trees			
Scar Depth (cm)	Regrowth (cm)	Scar shape	Tree Species
<input type="text"/>	<input type="text"/>	<input type="text"/>	<input type="text"/>

3.

Feature condition:

Description:

Features:

4.

Number of features Length of feature(s) extent (m) Width of feature (s) extent (m)

Feature condition:

Description:

Scarred Trees			
Scar Depth (cm)	Regrowth (cm)	Scar shape	Tree Species
<input type="text"/>	<input type="text"/>	<input type="text"/>	<input type="text"/>

Features:

5.

Number of features Length of feature(s) extent (m) Width of feature (s) extent (m)

Feature condition:

Description:

Scarred Trees			
Scar Depth (cm)	Regrowth (cm)	Scar shape	Tree Species
<input type="text"/>	<input type="text"/>	<input type="text"/>	<input type="text"/>

Site photographs



Description:



Description:



Description: Quartz flakes from DEHW-2023-ASPAD5



Description: Occupation area. Internal polygons representing sites.

Site restrictions

Do you want to Restrict this site?:

Restriction type: Gender General Location

Why is this site restricted?:

Further information contact

Title Surname First name

Organisation:

Address:

Phone: E-mail:

Site interpretation and community statement

AHIMS site ID:

Date recorded:

Site Location Information

Site name:

Easting: Northing: Coordinates must be in GDA94 (MGA)

Horizontal Accuracy (m):

Zone:

Recorder Information

(The person responsible for the completion and submission of this form)

Title	Surname	First name
<input type="text" value="Ms."/>	<input type="text" value="OBrienPounde"/>	<input type="text" value="Phillipa"/>

Organisation:

Address:

Phone: E-mail:

Site Context Information

Land Form Pattern: Land Use:

Land Form Unit: Vegetation:

Distance to Water (m): Primary Report:

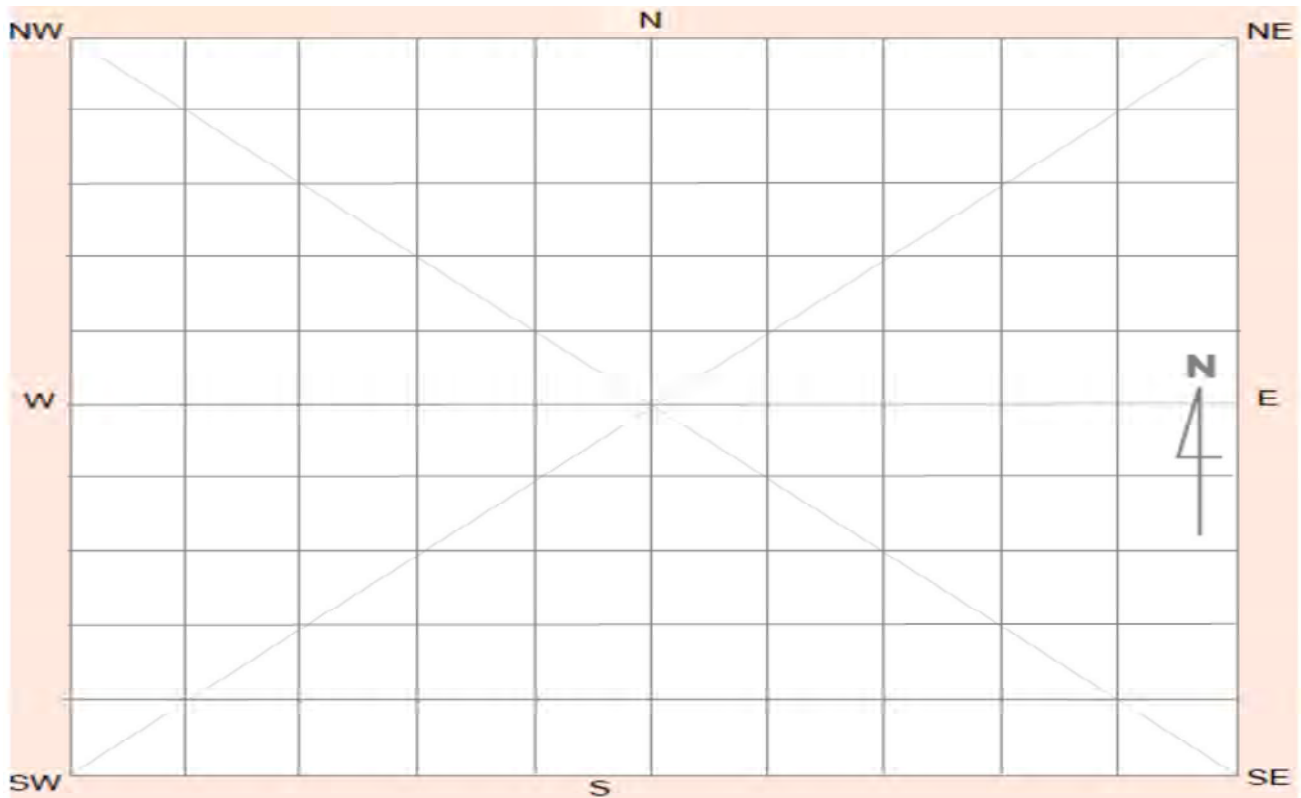
How to get to the site:

Other site information:

Site location map



Site plan



Site contents information

open/closed site:

Site condition:

Features:

Number of features Length of feature(s) extent (m) Width of feature (s) extent (m)

Scarred Trees			
Scar Depth (cm)	Regrowth (cm)	Scar shape	Tree Species
<input type="text"/>	<input type="text"/>	<input type="text"/>	<input type="text"/>

1.

Feature condition:

Description:

Occupation area, encompasses DEHW-2023-ASPAD2 (#55-1-0156), DEHW-2023-ASPAD3 (#55-1-0155), DEHW-2023-ASPAD4 (#55-1-0154), DEHW-2023-HASPAD2 (#55-1-0160), DEHW-2023-AS6 (#55-1-0140), DEHW-2023-AS7 (#55-1-0139), DEHW-2023-AS8 (#55-1-0138), DEHW-2023-ST2 (#55-1-0151), DEHW-2023-ST3 (#55-1-0150), DEHW-2023-ST4 (#55-1-0149), DEHW-2024-HAS4 (#55-1-0168), see other site info for continued sites.

Features:

Number of features Length of feature(s) extent (m) Width of feature (s) extent (m)

Scarred Trees			
Scar Depth (cm)	Regrowth (cm)	Scar shape	Tree Species
<input type="text"/>	<input type="text"/>	<input type="text"/>	<input type="text"/>

2.

Feature condition:

Description:

Features:

Number of features Length of feature(s) extent (m) Width of feature (s) extent (m)

Scarred Trees			
Scar Depth (cm)	Regrowth (cm)	Scar shape	Tree Species
<input type="text"/>	<input type="text"/>	<input type="text"/>	<input type="text"/>

3.

Feature condition:

Description:

Features:

4.

Number of features
Length of feature(s) extent (m)
Width of feature (s) extent (m)

Scarred Trees

Scar Depth (cm) Regrowth (cm) Scar shape Tree Species

Feature condition:

Description:

Features:

5.

Number of features
Length of feature(s) extent (m)
Width of feature (s) extent (m)

Scarred Trees

Scar Depth (cm) Regrowth (cm) Scar shape Tree Species

Feature condition:

Description:

Site photographs



Description:



Description:



Description: Grinding implement from DEHW-2024-HAS4



Description: Occupation Area. Internal polygons represent differing sites identified.

Site restrictions

Do you want to Restrict this site?:

Restriction type: Gender General Location

Why is this site restricted?:

Further information contact

Title Surname First name

Organisation:

Address:

Phone: E-mail:

Site interpretation and community statement

AHIMS site ID:

Date recorded:

Site Location Information

Site name:

Easting: Northing: Coordinates must be in GDA94 (MGA)

Horizontal Accuracy (m):

Zone:

Recorder Information

(The person responsible for the completion and submission of this form)

Title	Surname	First name
<input type="text" value="Mr."/>	<input type="text" value="Elias"/>	<input type="text" value="Samuel"/>

Organisation:

Address:

Phone: E-mail:

Site Context Information

Land Form Pattern: Land Use:

Land Form Unit: Vegetation:

Distance to Water (m): Primary Report:

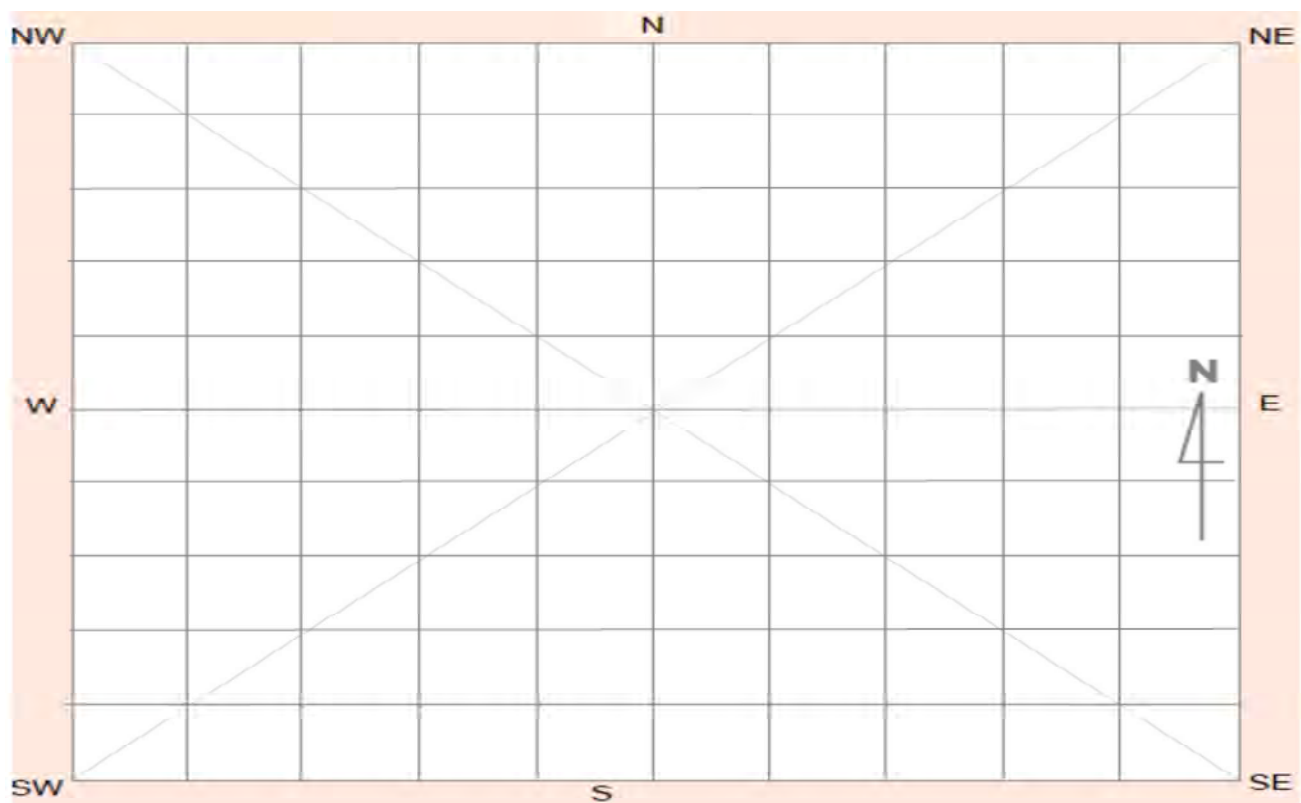
How to get to the site:

Other site information:

Site location map



Site plan



Site contents information

open/closed site:

Site condition:

Features:

Number of features Length of feature(s) extent (m) Width of feature (s) extent (m)

1.

Feature condition:

Scarred Trees			
Scar Depth (cm)	Regrowth (cm)	Scar shape	Tree Species
<input type="text"/>	<input type="text"/>	<input type="text"/>	<input type="text"/>

Description:

Occupation area. Encompasses DEHW-2023-ASPAD8 (#55-1-0152), DEHW-2023-AS5 (#55-1-0141), and DEHW-2023-AS24 (#55-1-0158).

Features:

Number of features Length of feature(s) extent (m) Width of feature (s) extent (m)

2.

Feature condition:

Scarred Trees			
Scar Depth (cm)	Regrowth (cm)	Scar shape	Tree Species
<input type="text"/>	<input type="text"/>	<input type="text"/>	<input type="text"/>

Description:

Features:

Number of features Length of feature(s) extent (m) Width of feature (s) extent (m)

3.

Feature condition:

Scarred Trees			
Scar Depth (cm)	Regrowth (cm)	Scar shape	Tree Species
<input type="text"/>	<input type="text"/>	<input type="text"/>	<input type="text"/>

Description:

Features:

4.

Number of features Length of feature(s) extent (m) Width of feature (s) extent (m)

Feature condition:

Description:

Scarred Trees			
Scar Depth (cm)	Regrowth (cm)	Scar shape	Tree Species
<input type="text"/>	<input type="text"/>	<input type="text"/>	<input type="text"/>

Features:

5.

Number of features Length of feature(s) extent (m) Width of feature (s) extent (m)

Feature condition:

Description:

Scarred Trees			
Scar Depth (cm)	Regrowth (cm)	Scar shape	Tree Species
<input type="text"/>	<input type="text"/>	<input type="text"/>	<input type="text"/>

Site photographs



Description:



Description:



Description: Fragmented grinding implement from DEHW-2023-AS24.



Description: Occupation area. Internal polygons representing sites identified.

Site restrictions

Do you want to Restrict this site?:

Restriction type: Gender N/A General Location

Why is this site restricted?:

Further information contact

Title Surname First name

Organisation:

Address:

Phone: E-mail:

Site interpretation and community statement

Categorised as occupation area following consultation.

AHIMS site ID:

Date recorded:

Site Location Information

Site name:

Easting: Northing: Coordinates must be in GDA94 (MGA)

Horizontal Accuracy (m):

Zone:

Recorder Information

(The person responsible for the completion and submission of this form)

Title	Surname	First name
<input type="text" value="Mr."/>	<input type="text" value="Elias"/>	<input type="text" value="Samuel"/>

Organisation:

Address:

Phone: E-mail:

Site Context Information

Land Form Pattern: Land Use:


Land Form Unit: Vegetation:

Distance to Water (m): Primary Report:

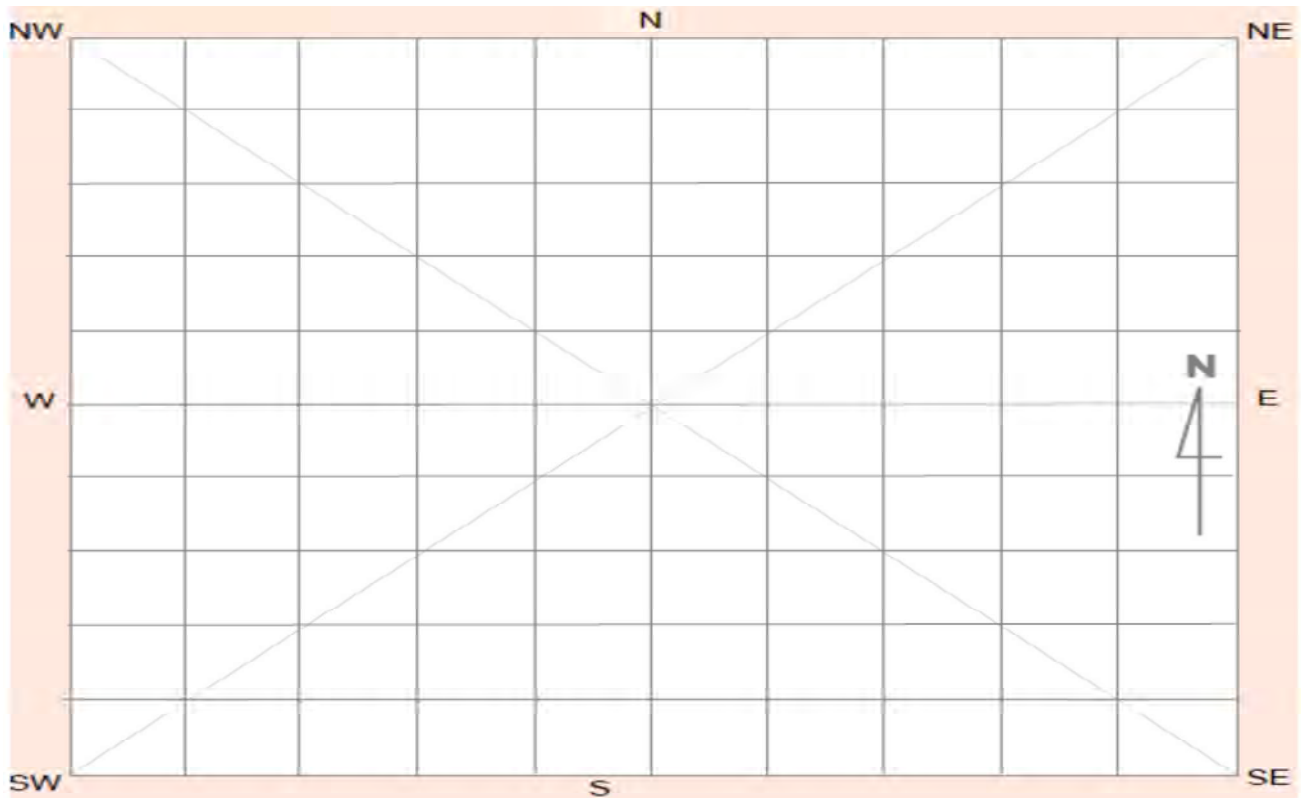
How to get to the site:

Other site information:

Site location map



Site plan



Site contents information

open/closed site:

Site condition:

Features:

Number of features Length of feature(s) extent (m) Width of feature (s) extent (m)

1.

Feature condition:

Scarred Trees			
Scar Depth (cm)	Regrowth (cm)	Scar shape	Tree Species
<input type="text"/>	<input type="text"/>	<input type="text"/>	<input type="text"/>

Description:

Occupation area. Encompasses DEHW-2023-HASPAD1 (#55-1-0161), DEHW-2023-ST5 (#55-1-0148), DEHW-2023-ST6 (#55-1-0147), DEHW-2023-ST7 (#55-1-0146), DEHW-2023-ST11 (#55-1-0145), and DEHW-2023-IF14 (#55-1-0142).

Features:

Number of features Length of feature(s) extent (m) Width of feature (s) extent (m)

2.

Feature condition:

Scarred Trees			
Scar Depth (cm)	Regrowth (cm)	Scar shape	Tree Species
<input type="text"/>	<input type="text"/>	<input type="text"/>	<input type="text"/>

Description:

Features:

Number of features Length of feature(s) extent (m) Width of feature (s) extent (m)

3.

Feature condition:

Scarred Trees			
Scar Depth (cm)	Regrowth (cm)	Scar shape	Tree Species
<input type="text"/>	<input type="text"/>	<input type="text"/>	<input type="text"/>

Description:

Features:

4.

Number of features
Length of feature(s) extent (m)
Width of feature (s) extent (m)

Scarred Trees

Scar Depth (cm) Regrowth (cm) Scar shape Tree Species

Feature condition:

Description:

Features:

5.

Number of features
Length of feature(s) extent (m)
Width of feature (s) extent (m)

Scarred Trees

Scar Depth (cm) Regrowth (cm) Scar shape Tree Species

Feature condition:

Description:

Site photographs



Description:

CMT from site DEHW-2023-ST11.



Description:

CMT from site DEHW-2023-ST6.



Description: Kulki Percussion Muller from DEHW-2023-HASPAD1.



Description: Occupation area. Internal polygons representing internal sites.

Site restrictions

Do you want to Restrict this site?:

Restriction type: Gender N/A General Location

Why is this site restricted?:

Further information contact

Title Surname First name

Organisation:

Address:

Phone: E-mail:

Site interpretation and community statement

Categorised as occupation area under consultation.

AHIMS site ID:

Date recorded:

Site Location Information

Site name:

Easting: Northing: Coordinates must be in GDA94 (MGA)

Horizontal Accuracy (m):

Zone:

Recorder Information

(The person responsible for the completion and submission of this form)

Title	Surname	First name
<input type="text" value="Mr."/>	<input type="text" value="Lynch"/>	<input type="text" value="Angus"/>

Organisation:

Address:

Phone: E-mail:

Site Context Information

Land Form Pattern: Land Use:

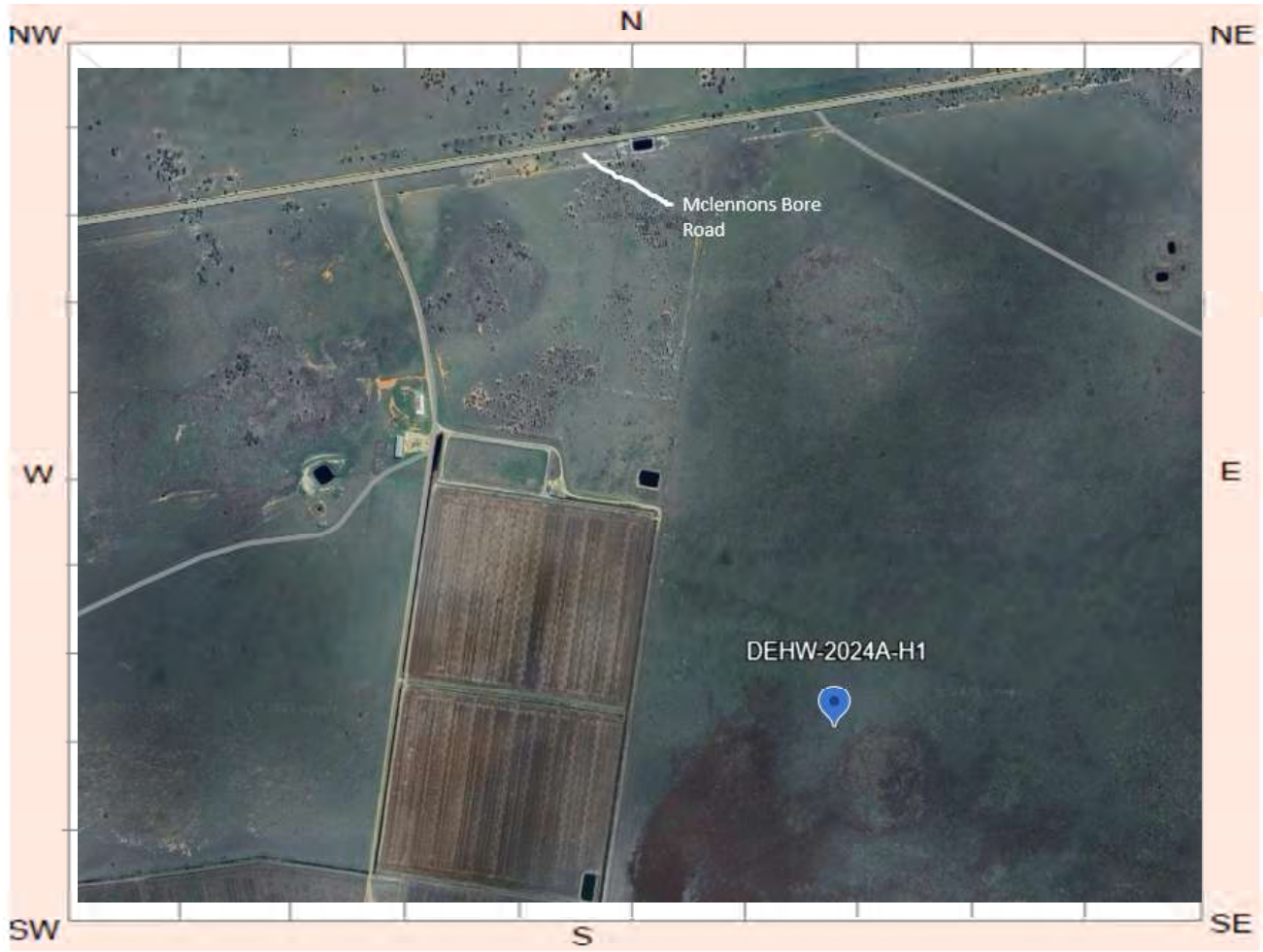
Land Form Unit: Vegetation:

Distance to Water (m): Primary Report:

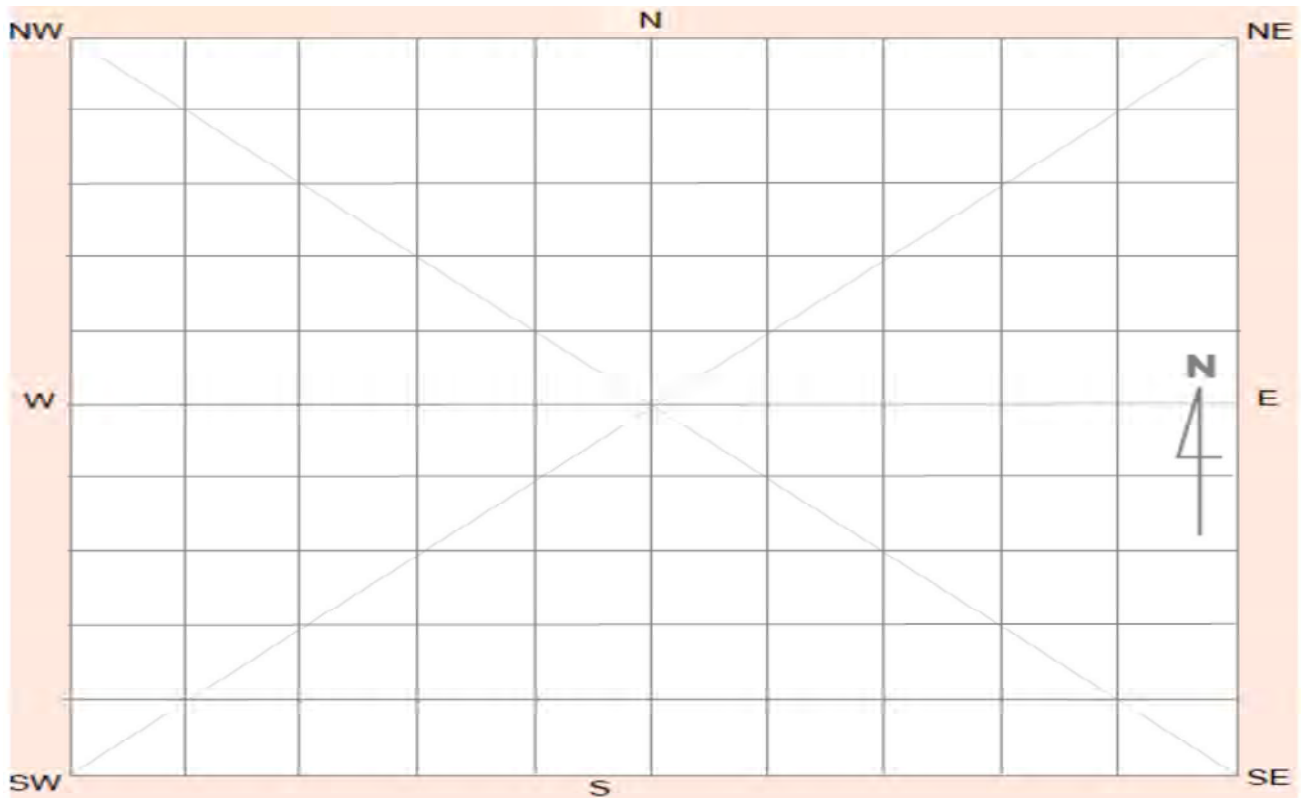
How to get to the site:

Other site information:

Site location map



Site plan



Site contents information

open/closed site:

Site condition:

Features:

Number of features Length of feature(s) extent (m) Width of feature (s) extent (m)

1.

Feature condition:

Scarred Trees			
Scar Depth (cm)	Regrowth (cm)	Scar shape	Tree Species
<input type="text"/>	<input type="text"/>	<input type="text"/>	<input type="text"/>

Description:

Two baked clay heat retainers exposed on an erosion scald bordering a Gilgai. No other heat retainers or other cultural materials were visible in the vicinity of the site. Site is representative of background scatter.

Features:

Number of features Length of feature(s) extent (m) Width of feature (s) extent (m)

2.

Feature condition:

Scarred Trees			
Scar Depth (cm)	Regrowth (cm)	Scar shape	Tree Species
<input type="text"/>	<input type="text"/>	<input type="text"/>	<input type="text"/>

Description:

Features:

Number of features Length of feature(s) extent (m) Width of feature (s) extent (m)

3.

Feature condition:

Scarred Trees			
Scar Depth (cm)	Regrowth (cm)	Scar shape	Tree Species
<input type="text"/>	<input type="text"/>	<input type="text"/>	<input type="text"/>

Description:

Features:

4.

Number of features Length of feature(s) extent (m) Width of feature (s) extent (m)

Feature condition:

Description:

Scarred Trees			
Scar Depth (cm)	Regrowth (cm)	Scar shape	Tree Species
<input type="text"/>	<input type="text"/>	<input type="text"/>	<input type="text"/>

Features:

5.

Number of features Length of feature(s) extent (m) Width of feature (s) extent (m)

Feature condition:

Description:

Scarred Trees			
Scar Depth (cm)	Regrowth (cm)	Scar shape	Tree Species
<input type="text"/>	<input type="text"/>	<input type="text"/>	<input type="text"/>

Site photographs




Description:



Description:



Description:



Description:

Site restrictions

Do you want to Restrict this site?:

Restriction type: Gender N/A General Location

Why is this site restricted?:

Further information contact

Title Surname First name

Organisation:

Address:

Phone: E-mail:

Site interpretation and community statement

AHIMS site ID:

Date recorded:

Site Location Information

Site name:

Easting: Northing: Coordinates must be in GDA94 (MGA)

Horizontal Accuracy (m):

Zone:

Recorder Information

(The person responsible for the completion and submission of this form)

Title	Surname	First name
<input type="text" value="Mr."/>	<input type="text" value="Lynch"/>	<input type="text" value="Angus"/>

Organisation:

Address:

Phone: E-mail:

Site Context Information

Land Form Pattern: Land Use:

Land Form Unit: Vegetation:

Distance to Water (m): Primary Report:

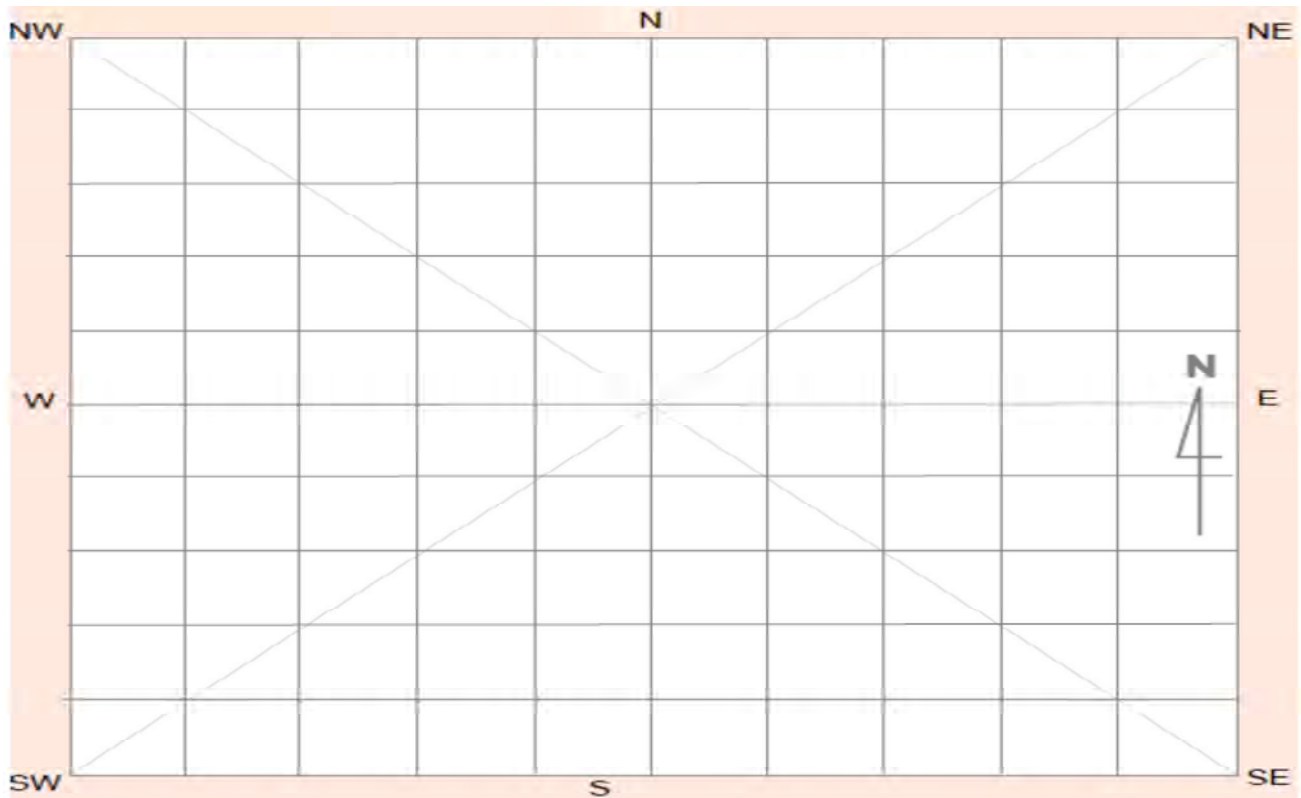
How to get to the site:

Other site information:

Site location map



Site plan



Site contents information

open/closed site:

Site condition:

Features:

Number of features Length of feature(s) extent (m) Width of feature (s) extent (m)

1.

Feature condition:

Scarred Trees			
Scar Depth (cm)	Regrowth (cm)	Scar shape	Tree Species
<input type="text"/>	<input type="text"/>	<input type="text"/>	<input type="text"/>

Description:

Artefact scatter comprising 3 milky quartz's, 16 poor quality grey silcrete flakes including one silcrete core and a broken sandstone grinding implement with polish & flaking on one end. Site is exposed on an erosion scald in proximity to a drainage line. Disturbance includes an irrigation channel, cattle tracks and erosion.

Features:

Number of features Length of feature(s) extent (m) Width of feature (s) extent (m)

2.

Feature condition:

Scarred Trees			
Scar Depth (cm)	Regrowth (cm)	Scar shape	Tree Species
<input type="text"/>	<input type="text"/>	<input type="text"/>	<input type="text"/>

Description:

Features:

Number of features Length of feature(s) extent (m) Width of feature (s) extent (m)

3.

Feature condition:

Scarred Trees			
Scar Depth (cm)	Regrowth (cm)	Scar shape	Tree Species
<input type="text"/>	<input type="text"/>	<input type="text"/>	<input type="text"/>

Description:

Features:

Number of features Length of feature(s) extent (m) Width of feature (s) extent (m)

4.

Feature condition:

Description:

Scarred Trees			
Scar Depth (cm)	Regrowth (cm)	Scar shape	Tree Species
<input type="text"/>	<input type="text"/>	<input type="text"/>	<input type="text"/>

Features:

Number of features Length of feature(s) extent (m) Width of feature (s) extent (m)

5.

Feature condition:

Description:

Scarred Trees			
Scar Depth (cm)	Regrowth (cm)	Scar shape	Tree Species
<input type="text"/>	<input type="text"/>	<input type="text"/>	<input type="text"/>


Site photographs



Description: Detailed close up of quartz & silcrete flakes and cores



Description: Site location and condition of surrounding landscape. View North



Description: Detailed close up of broken grinding implement



Description: Detailed close up of broken grinding implement

Site restrictions

Do you want to Restrict this site?:

Restriction type: Gender General Location
N/A

Why is this site restricted?:

Further information contact

Title Surname First name

Organisation:

Address:

Phone: E-mail:

Site interpretation and community statement

AHIMS site ID:

Date recorded:

Site Location Information

Site name:

Easting: Northing: Coordinates must be in GDA94 (MGA)

Horizontal Accuracy (m):

Zone:

Recorder Information

(The person responsible for the completion and submission of this form)

Title	Surname	First name
<input type="text" value="Mr."/>	<input type="text" value="Lynch"/>	<input type="text" value="Angus"/>

Organisation:

Address:

Phone: E-mail:

Site Context Information

Land Form Pattern: Land Use:


Land Form Unit: Vegetation:

Distance to Water (m): Primary Report:

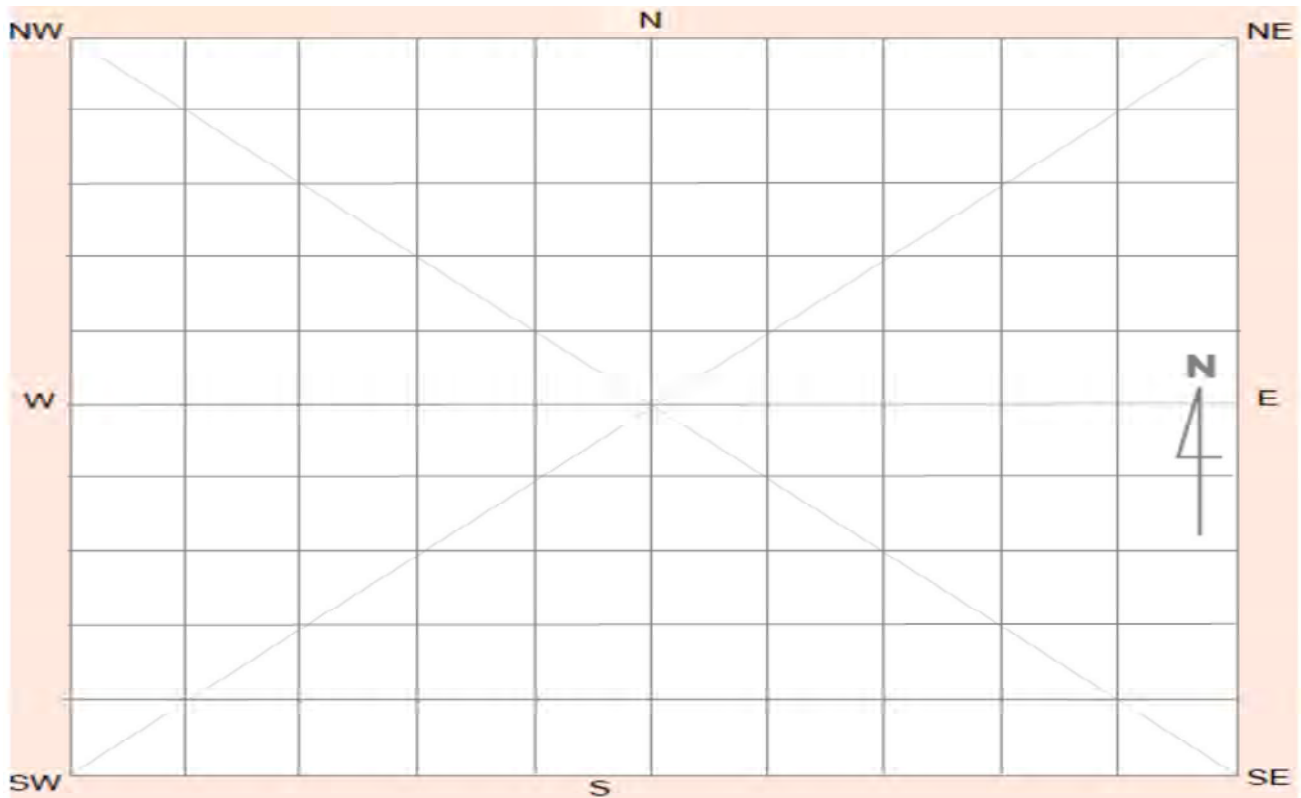
How to get to the site:

Other site information:

Site location map



Site plan



Site contents information

open/closed site:

Site condition:

Features:

Number of features	Length of feature(s) extent (m)	Width of feature (s) extent (m)
--------------------	---------------------------------	---------------------------------

Scarred Trees			
Scar Depth (cm)	Regrowth (cm)	Scar shape	Tree Species
<input type="text" value="15"/>	<input type="text" value="15"/>	<input type="text" value="Oval"/>	<input type="text"/>

1.

Feature condition:

Description:

Potential culturally modified tree, species is Black Box, alive and standing and in good condition but with some dead branches and hollows. Scar is oval shaped with axe marks across the bottom of the dry face. Scar is south-west facing and measures 132 cm x 26 cm x 15 cm deep. Base of scar is 83 cm above ground.

Features:

Number of features	Length of feature(s) extent (m)	Width of feature (s) extent (m)
--------------------	---------------------------------	---------------------------------

Scarred Trees			
Scar Depth (cm)	Regrowth (cm)	Scar shape	Tree Species
<input type="text"/>	<input type="text"/>	<input type="text"/>	<input type="text"/>

2.

Feature condition:

Description:

Features:

Number of features	Length of feature(s) extent (m)	Width of feature (s) extent (m)
--------------------	---------------------------------	---------------------------------

Scarred Trees			
Scar Depth (cm)	Regrowth (cm)	Scar shape	Tree Species
<input type="text"/>	<input type="text"/>	<input type="text"/>	<input type="text"/>

3.

Feature condition:

Description:

Features:

4.

Number of features
Length of feature(s) extent (m)
Width of feature (s) extent (m)

Scarred Trees

Scar Depth (cm) Regrowth (cm) Scar shape Tree Species

Box

Feature condition:

Description:

Features:

5.

Number of features
Length of feature(s) extent (m)
Width of feature (s) extent (m)

Scarred Trees

Scar Depth (cm) Regrowth (cm) Scar shape Tree Species

Feature condition:

Description:

Site photographs



Description:



Description:



Description:



Description:

Site restrictions

Do you want to Restrict this site?:

Restriction type: Gender N/A General Location

Why is this site restricted?:

Further information contact

Title Surname First name

Organisation:

Address:

Phone: E-mail:

Site interpretation and community statement

AHIMS site ID:

Date recorded:

Site Location Information

Site name:

Easting: Northing: Coordinates must be in GDA94 (MGA)

Horizontal Accuracy (m):

Zone:

Recorder Information

(The person responsible for the completion and submission of this form)

Title	Surname	First name
<input type="text" value="Mr."/>	<input type="text" value="Lynch"/>	<input type="text" value="Angus"/>

Organisation:

Address:

Phone: E-mail:

Site Context Information

Land Form Pattern: Land Use:


Land Form Unit: Vegetation:

Distance to Water (m): Primary Report:

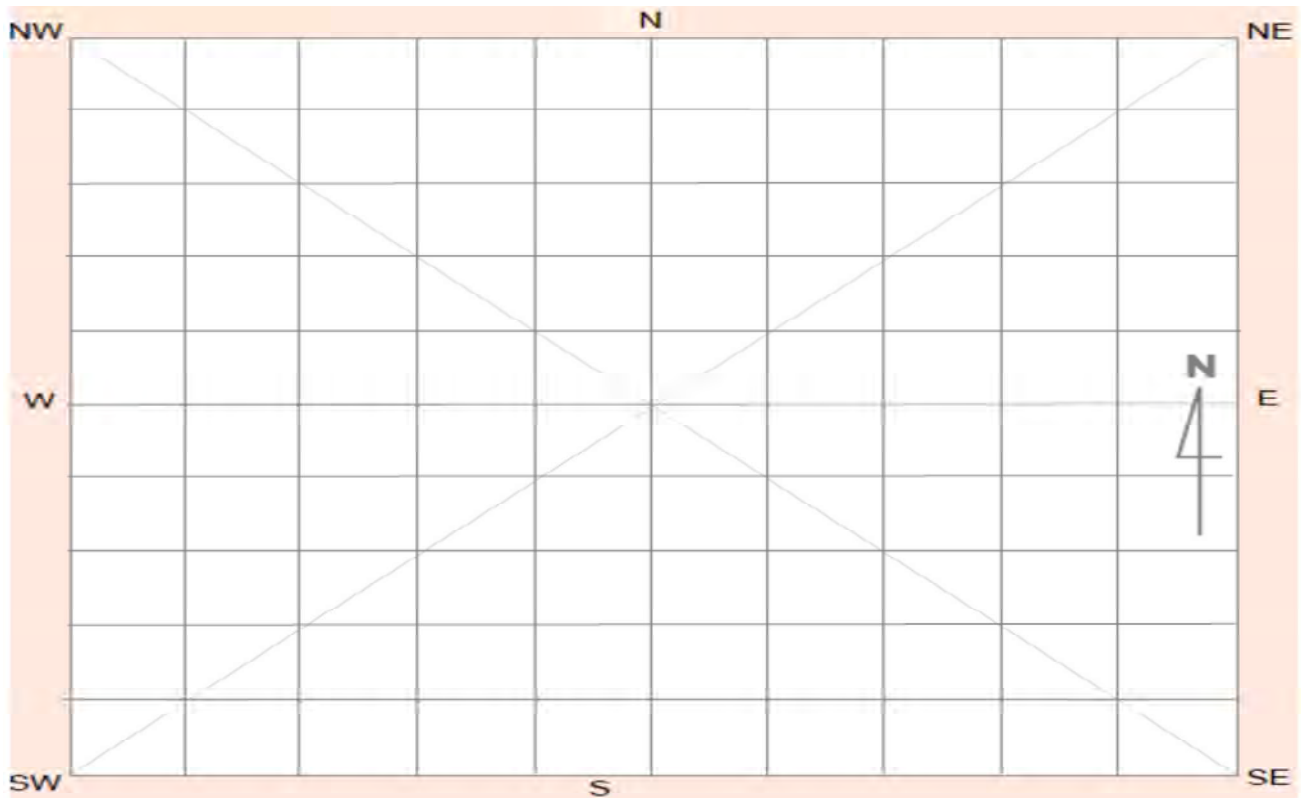
How to get to the site:

Other site information:

Site location map



Site plan



Site contents information

open/closed site:

Site condition:

Features:

Number of features Length of feature(s) extent (m) Width of feature (s) extent (m)

1.

Feature condition:

Scarred Trees			
Scar Depth (cm)	Regrowth (cm)	Scar shape	Tree Species
<input type="text" value="0"/>	<input type="text" value="0"/>	<input type="text" value="Other"/>	<input type="text"/>

Description:

A potential ring tree, species is a very old Black Box that appears to have two main branches formed to create a circle. Ring hole is facing north-east south-west. Site is located within the channel of Delta Creek, which was dry at the time of survey. Site is representative of a cultural site.

Features:

Number of features Length of feature(s) extent (m) Width of feature (s) extent (m)

2.

Feature condition:

Scarred Trees			
Scar Depth (cm)	Regrowth (cm)	Scar shape	Tree Species
<input type="text"/>	<input type="text"/>	<input type="text"/>	<input type="text"/>

Description:

Features:

Number of features Length of feature(s) extent (m) Width of feature (s) extent (m)

3.

Feature condition:

Scarred Trees			
Scar Depth (cm)	Regrowth (cm)	Scar shape	Tree Species
<input type="text"/>	<input type="text"/>	<input type="text"/>	<input type="text"/>

Description:

Features:

Number of features Length of feature(s) extent (m) Width of feature (s) extent (m)

4.

Feature condition:

Description:

Scarred Trees			
Scar Depth (cm)	Regrowth (cm)	Scar shape	Tree Species
<input type="text"/>	<input type="text"/>	<input type="text"/>	<input type="text"/>

Box

Features:

Number of features Length of feature(s) extent (m) Width of feature (s) extent (m)

5.

Feature condition:


Description:

Scarred Trees			
Scar Depth (cm)	Regrowth (cm)	Scar shape	Tree Species
<input type="text"/>	<input type="text"/>	<input type="text"/>	<input type="text"/>

Site photographs



Description: Detailed close up of ring tree. View North



Description: Context photo of ring tree. View South-west



Description:



Description:

Site restrictions

Do you want to Restrict this site?:

Restriction type: Gender N/A General Location

Why is this site restricted?:

Further information contact

Title	Surname	First name
<input type="text"/>	<input type="text"/>	<input type="text"/>
Organisation:	<input type="text"/>	
Address:	<input type="text"/>	
Phone:	<input type="text"/>	E-mail: <input type="text"/>

Site interpretation and community statement

AHIMS site ID:

Date recorded:

Site Location Information

Site name:

Easting: Northing: Coordinates must be in GDA94 (MGA)

Horizontal Accuracy (m):

Zone:

Recorder Information

(The person responsible for the completion and submission of this form)

Title	Surname	First name
<input type="text" value="Mr."/>	<input type="text" value="Lynch"/>	<input type="text" value="Angus"/>

Organisation:

Address:

Phone: E-mail:

Site Context Information

Land Form Pattern: Land Use:

Land Form Unit: Vegetation:

Distance to Water (m): Primary Report:

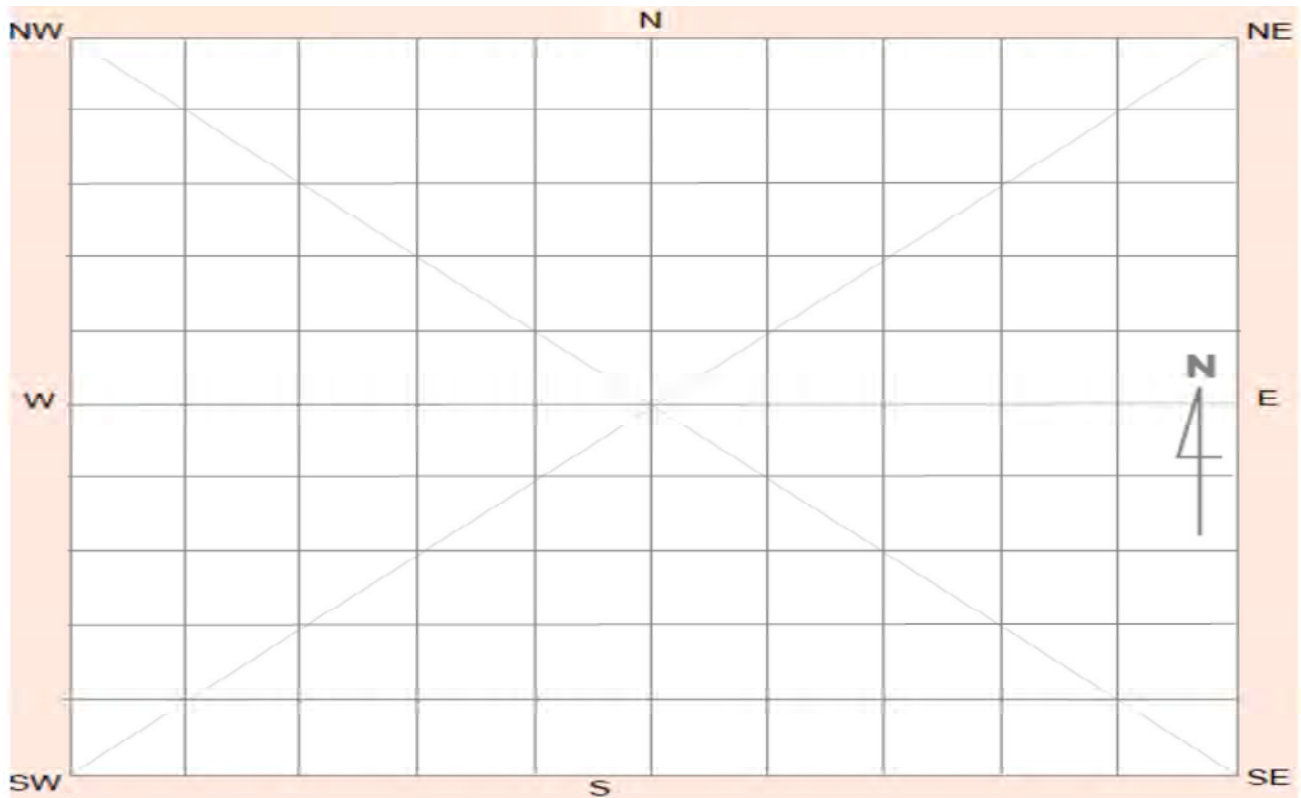
How to get to the site:

Other site information:

Site location map



Site plan



Site contents information

open/closed site:

Site condition:

Features:

Number of features	Length of feature(s) extent (m)	Width of feature (s) extent (m)
--------------------	---------------------------------	---------------------------------

Scarred Trees			
Scar Depth (cm)	Regrowth (cm)	Scar shape	Tree Species

1.	<input type="text" value="Modified Tree"/>	<input type="text" value="1"/>	<input type="text" value="95"/>	<input type="text" value="9"/>
----	--	--------------------------------	---------------------------------	--------------------------------

<input type="text" value="18"/>	<input type="text" value="10"/>	<input type="text" value="Oval"/>	<input type="text"/>
---------------------------------	---------------------------------	-----------------------------------	----------------------

Feature condition:

Description:

Potential culturally modified black box tree, in good condition, alive and standing. Scar is oval shaped, south facing, and measures 95 cm x 9 cm x 18 cm deep. Bottom of the scar splits as it reaches the ground, epicormic shoot protrudes from the bottom of the scar. Tree has termite markings and many dead branches but alive and standing.

Features:

Number of features	Length of feature(s) extent (m)	Width of feature (s) extent (m)
--------------------	---------------------------------	---------------------------------

Scarred Trees			
Scar Depth (cm)	Regrowth (cm)	Scar shape	Tree Species

2.	<input type="text"/>	<input type="text"/>	<input type="text"/>	<input type="text"/>
----	----------------------	----------------------	----------------------	----------------------

<input type="text"/>	<input type="text"/>	<input type="text"/>	<input type="text"/>
----------------------	----------------------	----------------------	----------------------

Feature condition:

Description:

Features:

Number of features	Length of feature(s) extent (m)	Width of feature (s) extent (m)
--------------------	---------------------------------	---------------------------------

Scarred Trees			
Scar Depth (cm)	Regrowth (cm)	Scar shape	Tree Species

3.	<input type="text"/>	<input type="text"/>	<input type="text"/>	<input type="text"/>
----	----------------------	----------------------	----------------------	----------------------

<input type="text"/>	<input type="text"/>	<input type="text"/>	<input type="text"/>
----------------------	----------------------	----------------------	----------------------

Feature condition:

Description:

Features:

4.

Number of features Length of feature(s) extent (m) Width of feature (s) extent (m)

Feature condition:

Description:

Scarred Trees			
Scar Depth (cm)	Regrowth (cm)	Scar shape	Tree Species
<input type="text"/>	<input type="text"/>	<input type="text"/>	<input type="text"/>

Box

Features:

5.

Number of features Length of feature(s) extent (m) Width of feature (s) extent (m)

Feature condition:

Description:

Scarred Trees			
Scar Depth (cm)	Regrowth (cm)	Scar shape	Tree Species
<input type="text"/>	<input type="text"/>	<input type="text"/>	<input type="text"/>

Site photographs



Description: Detailed close up of top of scar



Description: Context of scarred tree and surrounding landscape. View north



Description:



Description:

Site restrictions

Do you want to Restrict this site?:

Restriction type: Gender N/A General Location

Why is this site restricted?:

Further information contact

Title Surname First name

Organisation:

Address:

Phone: E-mail:

Site interpretation and community statement

AHIMS site ID:

Date recorded:

Site Location Information

Site name:

Easting: Northing: Coordinates must be in GDA94 (MGA)

Horizontal Accuracy (m):

Zone:

Recorder Information

(The person responsible for the completion and submission of this form)

Title	Surname	First name
<input type="text" value="Mr."/>	<input type="text" value="Lynch"/>	<input type="text" value="Angus"/>

Organisation:

Address:

Phone: E-mail:

Site Context Information

Land Form Pattern: Land Use:

Land Form Unit: Vegetation:

Distance to Water (m): Primary Report:

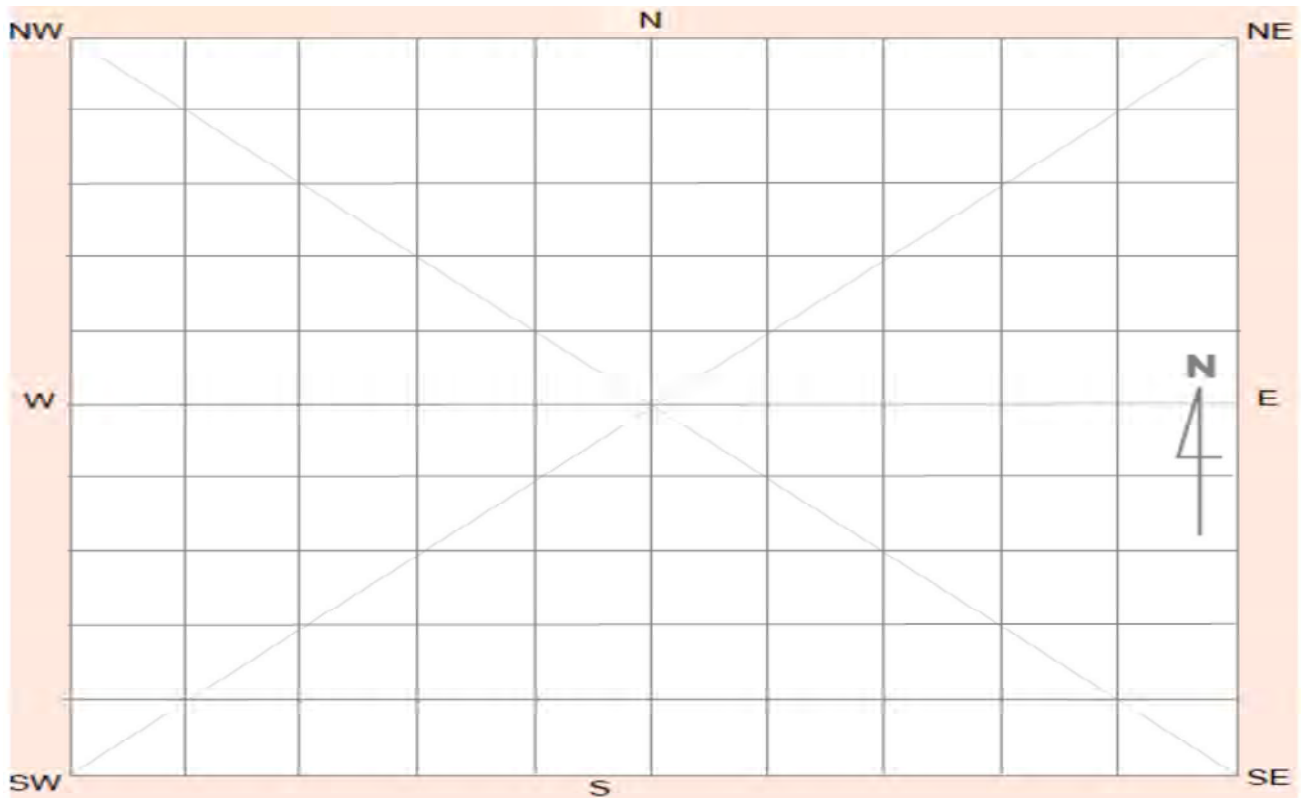
How to get to the site:

Other site information:

Site location map



Site plan



Site contents information

open/closed site:

Site condition:

Features:

Number of features Length of feature(s) extent (m) Width of feature (s) extent (m)

1.

Feature condition:

Scarred Trees			
Scar Depth (cm)	Regrowth (cm)	Scar shape	Tree Species
<input type="text" value="18"/>	<input type="text" value="20"/>	<input type="text" value="Other"/>	<input type="text"/>

Description:

Potential culturally modified Black box tree in good condition, alive and standing. Scar is irregular shaped with axe marks on the dry face (bottom left). Scar is south-west facing.

Features:

Number of features Length of feature(s) extent (m) Width of feature (s) extent (m)

2.

Feature condition:

Scarred Trees			
Scar Depth (cm)	Regrowth (cm)	Scar shape	Tree Species
<input type="text"/>	<input type="text"/>	<input type="text"/>	<input type="text"/>

Description:

Features:

Number of features Length of feature(s) extent (m) Width of feature (s) extent (m)

3.

Feature condition:

Scarred Trees			
Scar Depth (cm)	Regrowth (cm)	Scar shape	Tree Species
<input type="text"/>	<input type="text"/>	<input type="text"/>	<input type="text"/>

Description:

Features:

4.

Number of features Length of feature(s) extent (m) Width of feature (s) extent (m)

Feature condition:

Description:

Scarred Trees			
Scar Depth (cm)	Regrowth (cm)	Scar shape	Tree Species
<input type="text"/>	<input type="text"/>	<input type="text"/>	<input type="text"/>

Box

Features:

5.

Number of features Length of feature(s) extent (m) Width of feature (s) extent (m)

Feature condition:


Description:

Scarred Trees			
Scar Depth (cm)	Regrowth (cm)	Scar shape	Tree Species
<input type="text"/>	<input type="text"/>	<input type="text"/>	<input type="text"/>

Site photographs



Description:



Description:



Description:



Description:

Site restrictions

Do you want to Restrict this site?:

Restriction type: Gender N/A General Location

Why is this site restricted?:

Further information contact

Title Surname First name

Organisation:

Address:

Phone: E-mail:

Site interpretation and community statement

AHIMS site ID:

Date recorded:

Site Location Information

Site name:

Easting: Northing: Coordinates must be in GDA94 (MGA)

Horizontal Accuracy (m):

Zone:

Recorder Information

(The person responsible for the completion and submission of this form)

Title	Surname	First name
<input type="text" value="Mr."/>	<input type="text" value="Lynch"/>	<input type="text" value="Angus"/>

Organisation:

Address:

Phone: E-mail:

Site Context Information

Land Form Pattern: Land Use:

Land Form Unit: Vegetation:


Distance to Water (m): Primary Report:

How to get to the site:

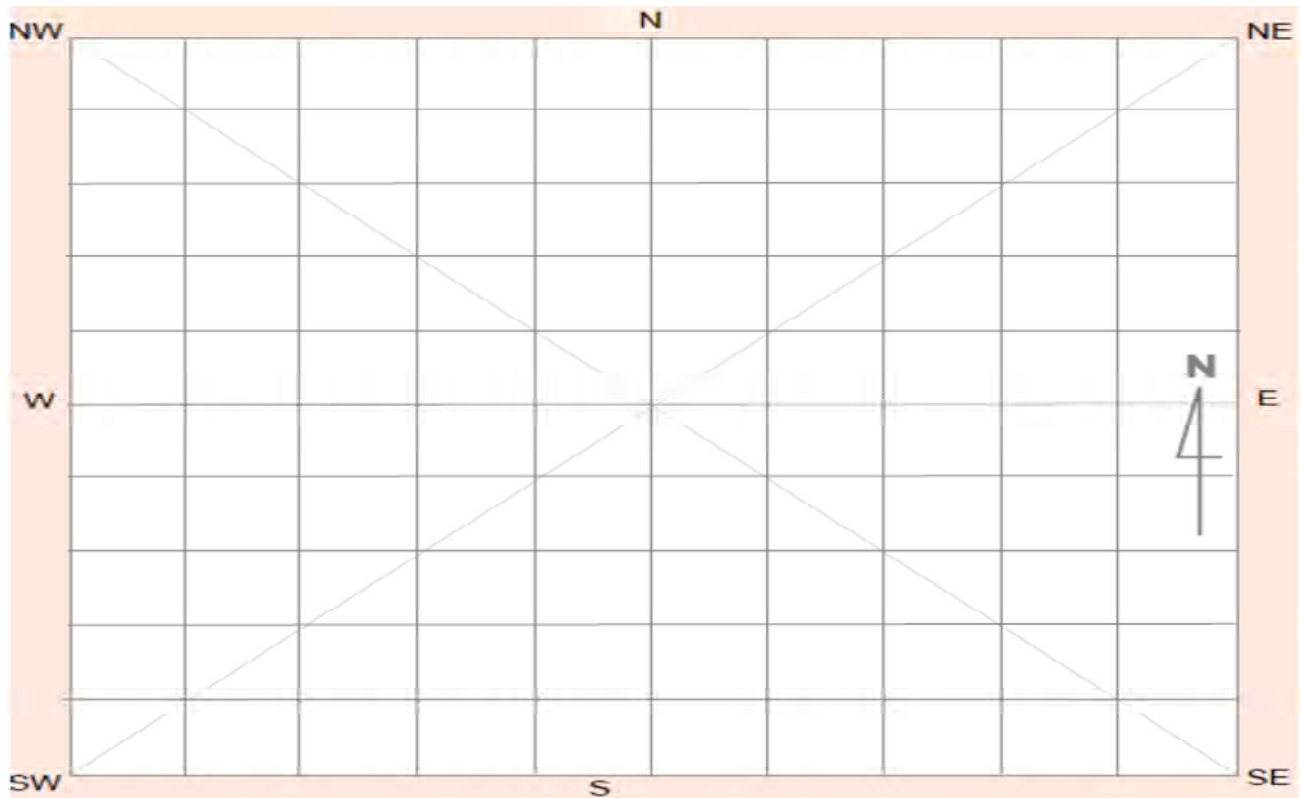
Other site information:

Scar measures 210 cm x 127 cm x 16 cm deep and bottom of scar goes to ground. Aboriginal participants on-site suggested the scar could have been to source bark for shelter. Site is located within an ephemeral wetland in proximity to DEHW-2024A-ST1, DEHW-2024A-ST2, and DEHW-2024A-ST3. Site is part of the larger occupation complex DEHW-OA9.

Site location map



Site plan



Site contents information

open/closed site:

Site condition:

Features:

Number of features	Length of feature(s) extent (m)	Width of feature (s) extent (m)
--------------------	---------------------------------	---------------------------------

Scarred Trees			
Scar Depth (cm)	Regrowth (cm)	Scar shape	Tree Species
<input type="text" value="16"/>	<input type="text" value="30"/>	<input type="text" value="Other"/>	<input type="text"/>

1.

Feature condition:

Description:

Potential culturally modified black box tree, alive and standing in good condition. Scar is very large and irregular shaped, east facing. Epicormic shoot obscures part of the scar, but two scarring events are possible with an oval shaped scar further north around the tree trunk. Multiple axe marks on the dry face, with a section of surface dry face removed.

Features:

Number of features	Length of feature(s) extent (m)	Width of feature (s) extent (m)
--------------------	---------------------------------	---------------------------------

Scarred Trees			
Scar Depth (cm)	Regrowth (cm)	Scar shape	Tree Species
<input type="text"/>	<input type="text"/>	<input type="text"/>	<input type="text"/>

2.

Feature condition:

Description:

Features:

Number of features	Length of feature(s) extent (m)	Width of feature (s) extent (m)
--------------------	---------------------------------	---------------------------------

Scarred Trees			
Scar Depth (cm)	Regrowth (cm)	Scar shape	Tree Species
<input type="text"/>	<input type="text"/>	<input type="text"/>	<input type="text"/>

3.

Feature condition:

Description:

Features:

Number of features Length of feature(s) extent (m) Width of feature (s) extent (m)

4.

Feature condition:

Description:

Scarred Trees			
Scar Depth (cm)	Regrowth (cm)	Scar shape	Tree Species
<input type="checkbox"/>	<input type="checkbox"/>	<input type="checkbox"/>	<input type="checkbox"/>

Box

Features:

Number of features Length of feature(s) extent (m) Width of feature (s) extent (m)


5.

Feature condition:


Description:

Scarred Trees			
Scar Depth (cm)	Regrowth (cm)	Scar shape	Tree Species
<input type="checkbox"/>	<input type="checkbox"/>	<input type="checkbox"/>	<input type="checkbox"/>

Site photographs



Description:



Description:



Description:



Description:

Site restrictions

Do you want to Restrict this site?:

Restriction type: Gender N/A General Location

Why is this site restricted?:

Further information contact

Title Surname First name

Organisation:

Address:

Phone: E-mail:

Site interpretation and community statement

AHIMS site ID:

Date recorded:

Site Location Information

Site name:

Easting: Northing: Coordinates must be in GDA94 (MGA)

Horizontal Accuracy (m):

Zone:

Recorder Information

(The person responsible for the completion and submission of this form)

Title	Surname	First name
<input type="text" value="Mr."/>	<input type="text" value="Lynch"/>	<input type="text" value="Angus"/>

Organisation:

Address:

Phone: E-mail:

Site Context Information

Land Form Pattern: Land Use:

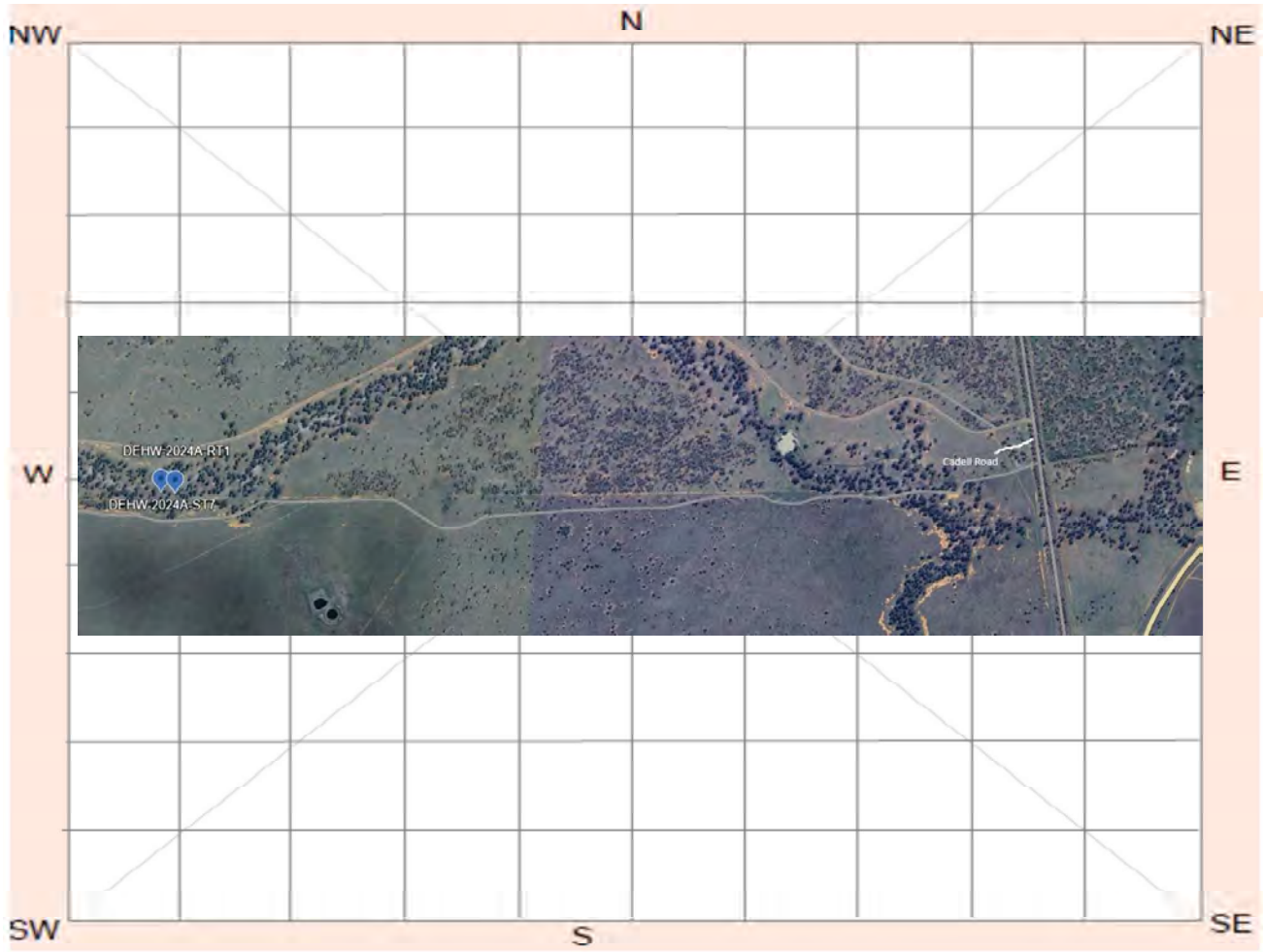
Land Form Unit: Vegetation:

Distance to Water (m): Primary Report:

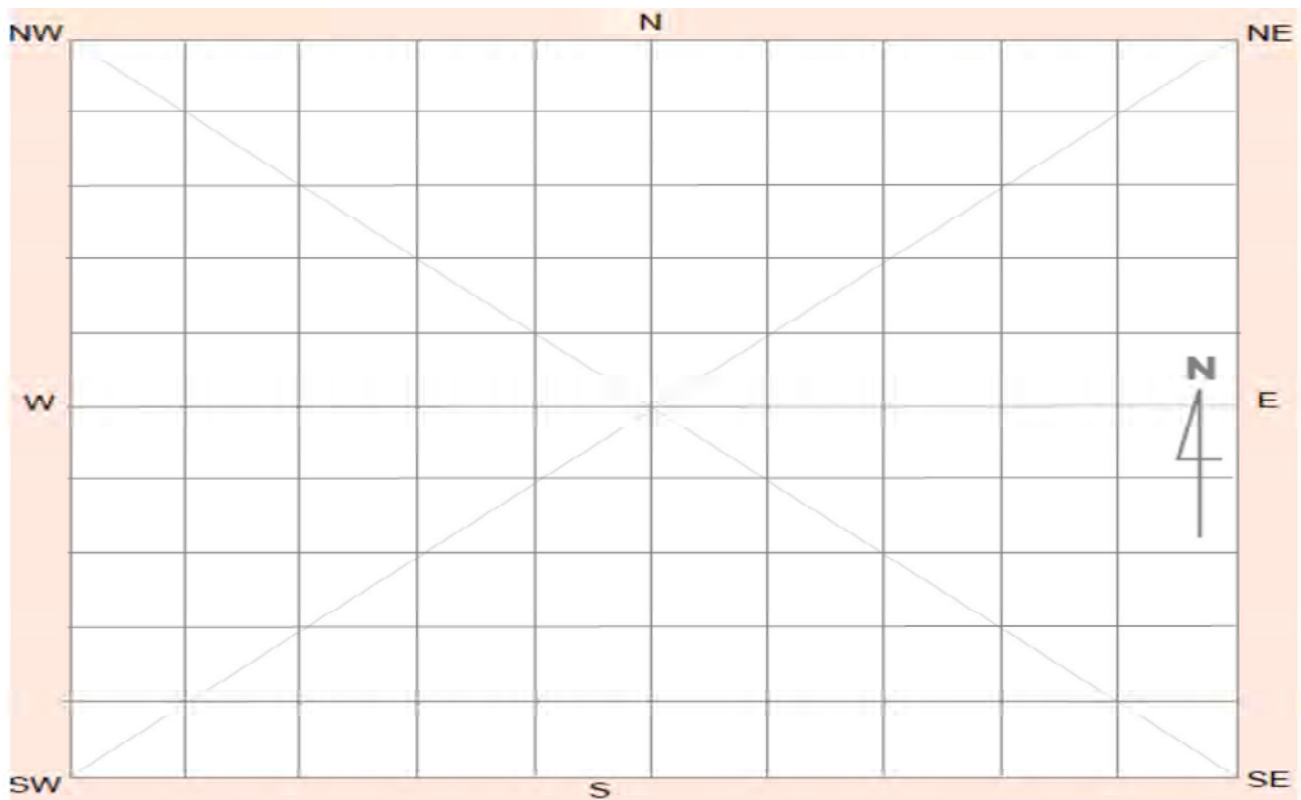
How to get to the site:

Other site information:

Site location map



Site plan



Site contents information

open/closed site:

Site condition:

Features:

Number of features Length of feature(s) extent (m) Width of feature (s) extent (m)

1.

Feature condition:

Scarred Trees			
Scar Depth (cm)	Regrowth (cm)	Scar shape	Tree Species
<input type="text" value="11"/>	<input type="text" value="15"/>	<input type="text" value="Oval"/>	<input type="text"/>

Description:

Potential culturally modified tree, species is Black Box in good condition, alive and standing. Scar oval shaped, south facing, and measures 80 cm x 16 cm x 11 cm deep. Site is located within the channel of Delta Creek.

Features:

Number of features Length of feature(s) extent (m) Width of feature (s) extent (m)

2.

Feature condition:

Scarred Trees			
Scar Depth (cm)	Regrowth (cm)	Scar shape	Tree Species
<input type="text"/>	<input type="text"/>	<input type="text"/>	<input type="text"/>

Description:

Features:

Number of features Length of feature(s) extent (m) Width of feature (s) extent (m)

3.

Feature condition:

Scarred Trees			
Scar Depth (cm)	Regrowth (cm)	Scar shape	Tree Species
<input type="text"/>	<input type="text"/>	<input type="text"/>	<input type="text"/>

Description:

Features:

Number of features Length of feature(s) extent (m) Width of feature (s) extent (m)

4.

Feature condition:

Description:

Scarred Trees			
Scar Depth (cm)	Regrowth (cm)	Scar shape	Tree Species
<input type="text"/>	<input type="text"/>	<input type="text"/>	<input type="text"/>

Box

Features:

Number of features Length of feature(s) extent (m) Width of feature (s) extent (m)

5.

Feature condition:

Description:

Scarred Trees			
Scar Depth (cm)	Regrowth (cm)	Scar shape	Tree Species
<input type="text"/>	<input type="text"/>	<input type="text"/>	<input type="text"/>


Site photographs



Description:



Description:



Description: Detailed close up of depth of scar



Description: Context of scarred tree and condition of surrounding landscape. View north-west

Site restrictions

Do you want to Restrict this site?:

Restriction type: Gender N/A General Location

Why is this site restricted?:

Further information contact

Title Surname First name

Organisation:

Address:

Phone: E-mail:

Site interpretation and community statement

AHIMS site ID:

Date recorded:

Site Location Information

Site name:

Easting: Northing: Coordinates must be in GDA94 (MGA)

Horizontal Accuracy (m):

Zone:

Recorder Information

(The person responsible for the completion and submission of this form)

Title	Surname	First name
<input type="text" value="Mr."/>	<input type="text" value="Lynch"/>	<input type="text" value="Angus"/>

Organisation:

Address:

Phone: E-mail:

Site Context Information

Land Form Pattern: Land Use:

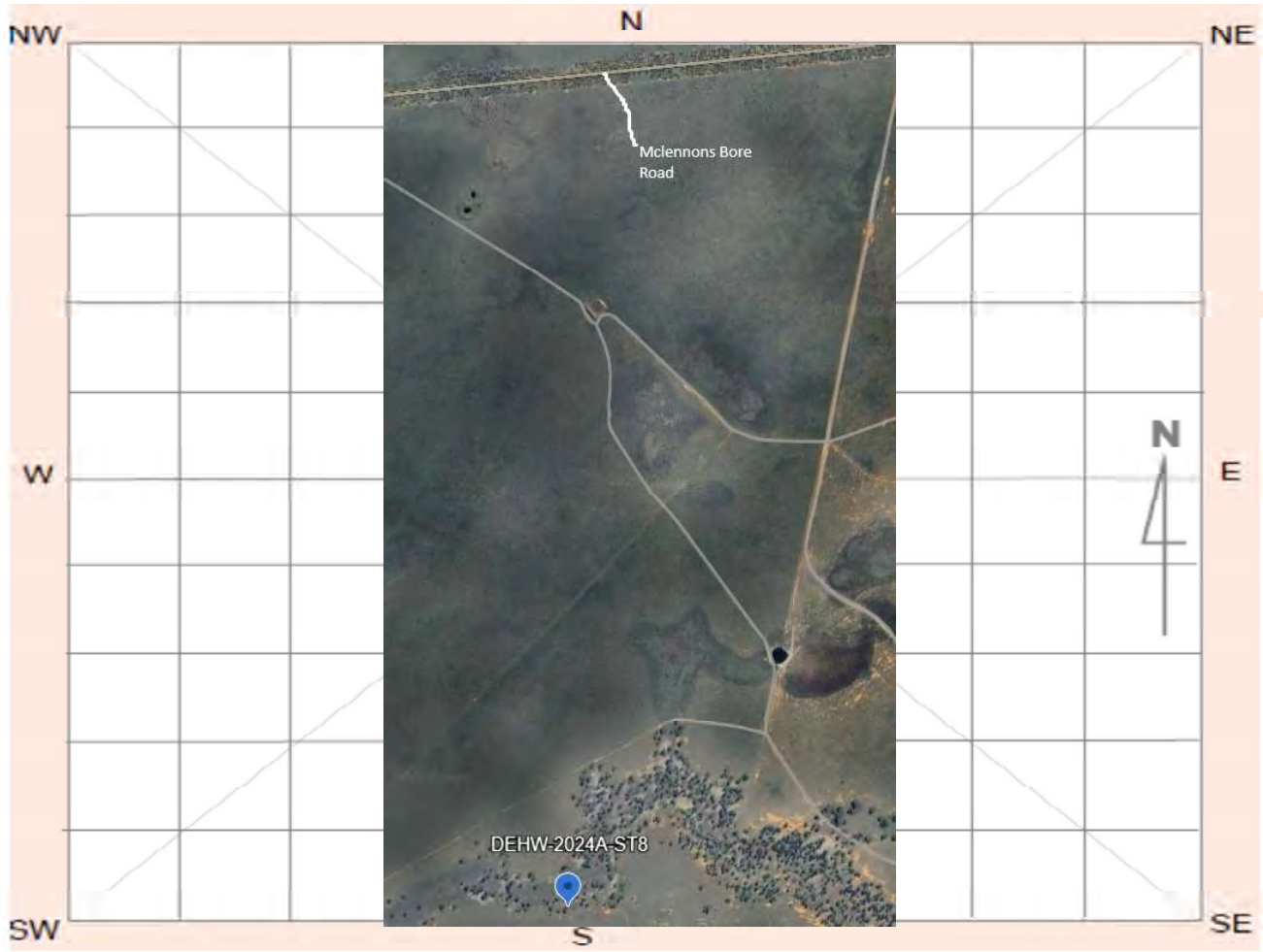
Land Form Unit: Vegetation:

Distance to Water (m): Primary Report:

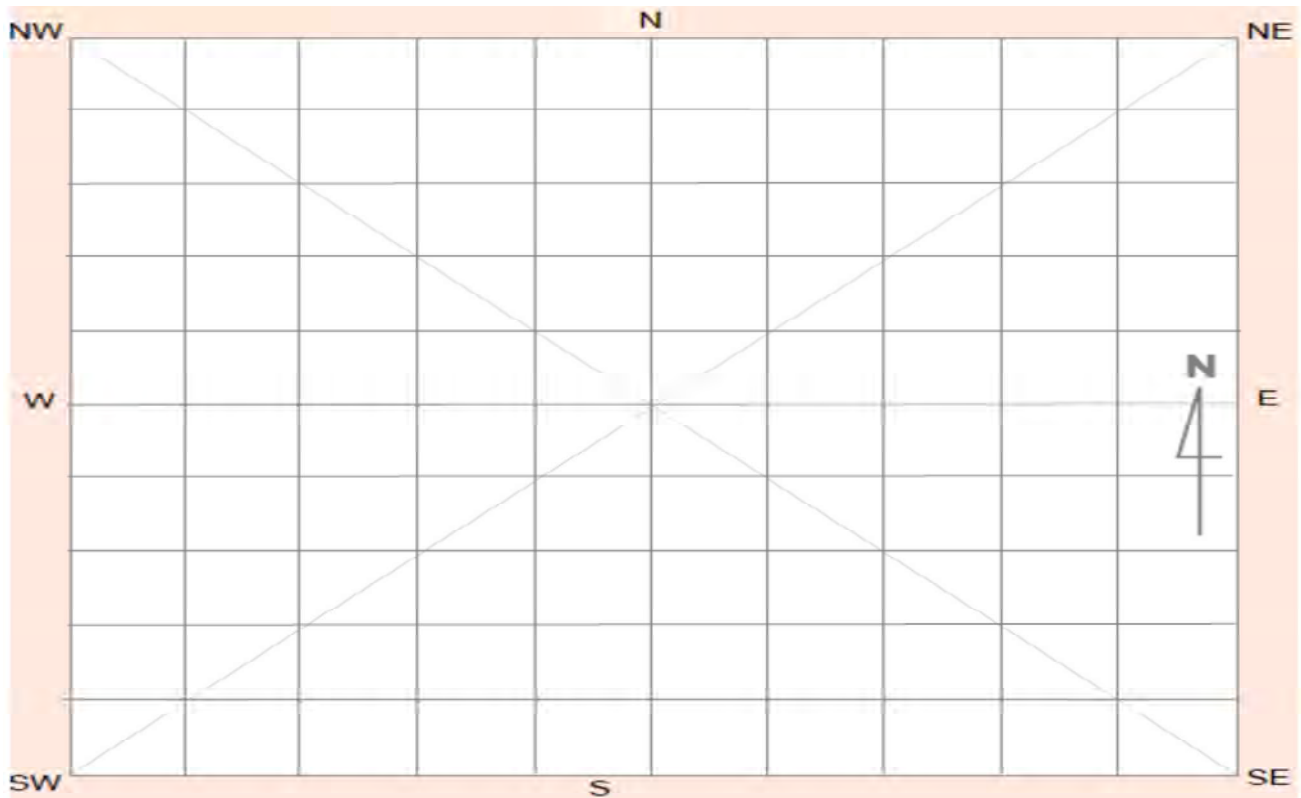
How to get to the site:

Other site information:

Site location map



Site plan



Site contents information

open/closed site:

Site condition:

Features:

Number of features Length of feature(s) extent (m) Width of feature (s) extent (m)

1.

Feature condition:

Scarred Trees			
Scar Depth (cm)	Regrowth (cm)	Scar shape	Tree Species
<input type="text" value="3"/>	<input type="text" value="10"/>	<input type="text" value="Oval"/>	<input type="text"/>

Description:

Potential culturally modified tree, species is Black Box, alive and standing but with many dead and fallen branches. Scar is located on a large fallen branch but was south-west facing before it fell. Scar is oval shaped, measuring 130 cm x 13 cm x 3 cm deep. Site is located within the channel of Delta Creek and in proximity to DEHW-2024A-ST9, DEHW-2024A-ST10, and DEHW-2024A-ST11.

Features:

Number of features Length of feature(s) extent (m) Width of feature (s) extent (m)

2.

Feature condition:

Scarred Trees			
Scar Depth (cm)	Regrowth (cm)	Scar shape	Tree Species
<input type="text"/>	<input type="text"/>	<input type="text"/>	<input type="text"/>

Description:

Features:

Number of features Length of feature(s) extent (m) Width of feature (s) extent (m)

3.

Feature condition:

Scarred Trees			
Scar Depth (cm)	Regrowth (cm)	Scar shape	Tree Species
<input type="text"/>	<input type="text"/>	<input type="text"/>	<input type="text"/>

Description:

Features:

Number of features Length of feature(s) extent (m) Width of feature (s) extent (m)

4.

Feature condition:

Description:

Scarred Trees			
Scar Depth (cm)	Regrowth (cm)	Scar shape	Tree Species
<input type="text"/>	<input type="text"/>	<input type="text"/>	<input type="text"/>

Box

Features:

Number of features Length of feature(s) extent (m) Width of feature (s) extent (m)

5.

Feature condition:

Description:

Scarred Trees			
Scar Depth (cm)	Regrowth (cm)	Scar shape	Tree Species
<input type="text"/>	<input type="text"/>	<input type="text"/>	<input type="text"/>

Site photographs



Description:



Description:



Description: Context of scarred tree and condition of surrounding landscape. View East



Description: Context of scarred tree and condition of surrounding landscape. View south-west

Site restrictions

Do you want to Restrict this site?:

Restriction type: Gender N/A General Location

Why is this site restricted?:

Further information contact

Title Surname First name

Organisation:

Address:

Phone: E-mail:

Site interpretation and community statement

AHIMS site ID:

Date recorded:

Site Location Information

Site name:

Easting: Northing: Coordinates must be in GDA94 (MGA)

Horizontal Accuracy (m):

Zone:

Recorder Information

(The person responsible for the completion and submission of this form)

Title	Surname	First name
<input type="text" value="Mr."/>	<input type="text" value="Lynch"/>	<input type="text" value="Angus"/>

Organisation:

Address:

Phone: E-mail:

Site Context Information

Land Form Pattern: Land Use:

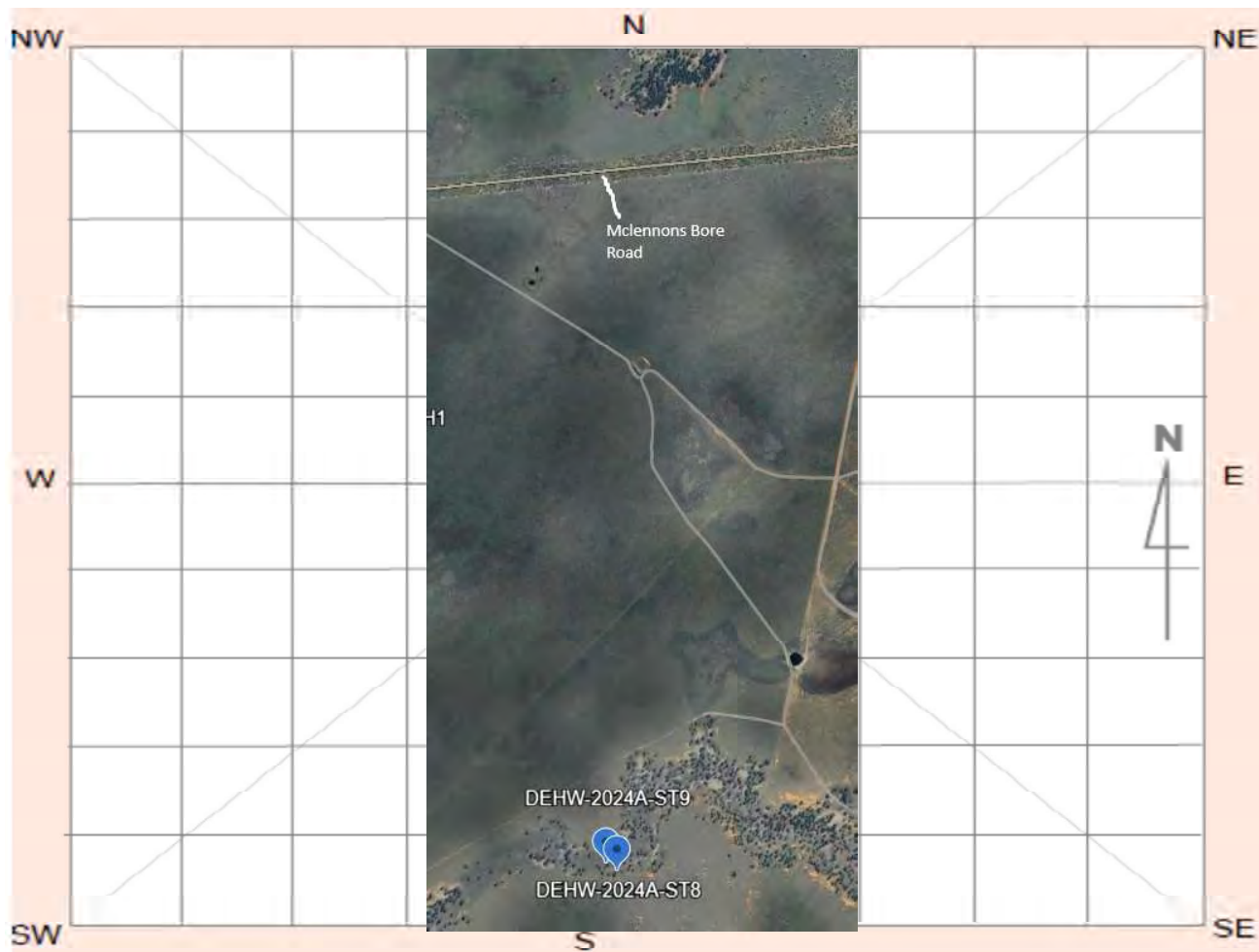
Land Form Unit: Vegetation:

Distance to Water (m): Primary Report:

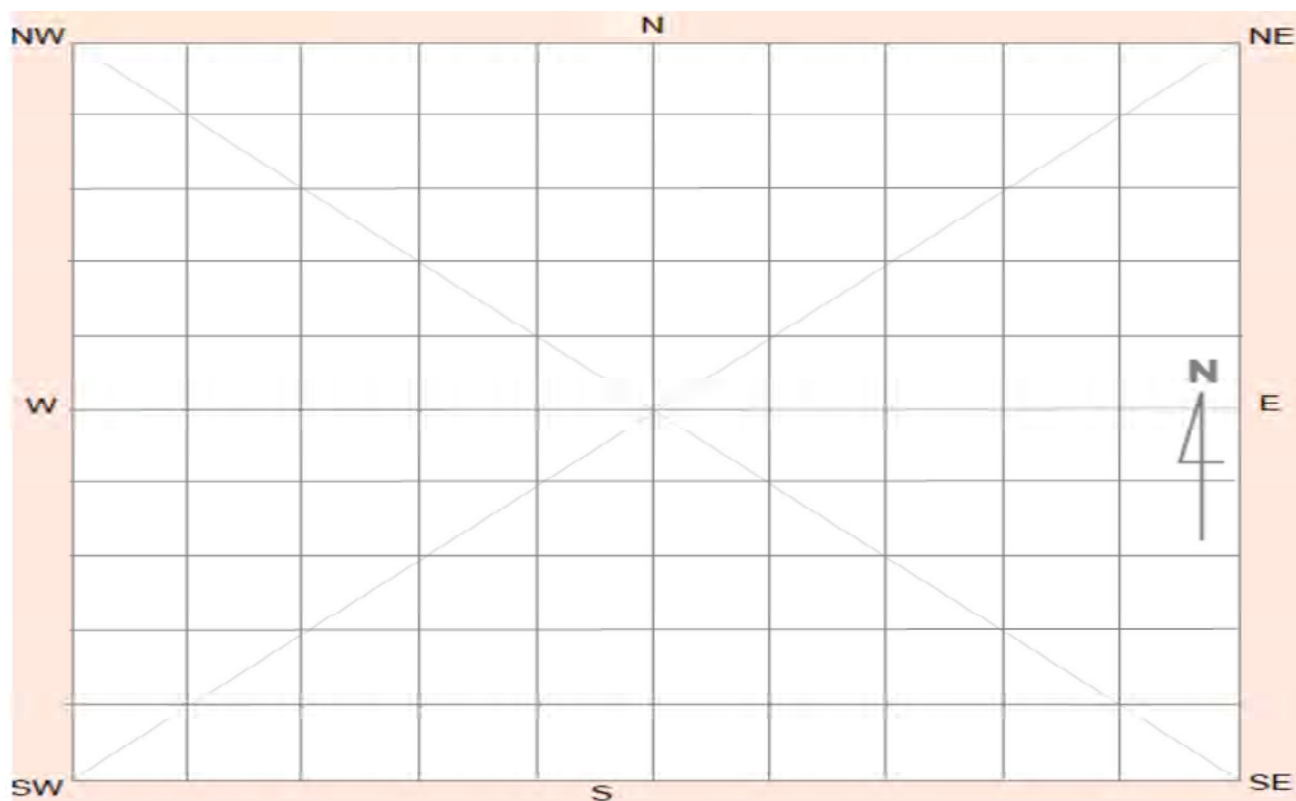
How to get to the site:

Other site information:

Site location map



Site plan



Site contents information

open/closed site:

Site condition:

Features:

Number of features Length of feature(s) extent (m) Width of feature (s) extent (m)

1.

Feature condition:

Scarred Trees			
Scar Depth (cm)	Regrowth (cm)	Scar shape	Tree Species
<input type="text" value="15"/>	<input type="text" value="25"/>	<input type="text" value="Oval"/>	<input type="text"/>

Description:

Scar is north facing and oval shaped, possible axe marks visible on the dry face at the bottom of the scar. Damage to tree is present on the eastern side of the tree. Scar measures approximately 160 cm x 30 cm x 15 cm deep. Site is located within the channel of Delta Creek and in proximity to DEHW-2024A-ST8, DEHW-2024A-ST10 and DEHW-2024A-ST11

Features:

Number of features Length of feature(s) extent (m) Width of feature (s) extent (m)

2.

Feature condition:

Scarred Trees			
Scar Depth (cm)	Regrowth (cm)	Scar shape	Tree Species
<input type="text"/>	<input type="text"/>	<input type="text"/>	<input type="text"/>

Description:

Features:

Number of features Length of feature(s) extent (m) Width of feature (s) extent (m)

3.

Feature condition:

Scarred Trees			
Scar Depth (cm)	Regrowth (cm)	Scar shape	Tree Species
<input type="text"/>	<input type="text"/>	<input type="text"/>	<input type="text"/>

Description:

Features:

4.

Number of features
Length of feature(s) extent (m)
Width of feature (s) extent (m)

Scarred Trees			
Scar Depth (cm)	Regrowth (cm)	Scar shape	Tree Species
<input type="text"/>	<input type="text"/>	<input type="text"/>	<input type="text"/>

Box

Feature condition:

Description:

Features:

5.


Number of features
Length of feature(s) extent (m)
Width of feature (s) extent (m)

Scarred Trees			
Scar Depth (cm)	Regrowth (cm)	Scar shape	Tree Species
<input type="text"/>	<input type="text"/>	<input type="text"/>	<input type="text"/>


Feature condition:

Description:

Site photographs




Description: Context of scarred tree and condition of surrounding landscape. View south



Description: Detailed close up of top of scar



Description:



Description:

Site restrictions

Do you want to Restrict this site?:

Restriction type: Gender N/A General Location

Why is this site restricted?:

Further information contact

Title Surname First name

Organisation:

Address:

Phone: E-mail:

Site interpretation and community statement

AHIMS site ID:

Date recorded:

Site Location Information

Site name:

Easting: Northing: Coordinates must be in GDA94 (MGA)

Horizontal Accuracy (m):

Zone:

Recorder Information

(The person responsible for the completion and submission of this form)

Title	Surname	First name
<input type="text" value="Mr."/>	<input type="text" value="Lynch"/>	<input type="text" value="Angus"/>

Organisation:

Address:

Phone: E-mail:

Site Context Information

Land Form Pattern: Land Use:

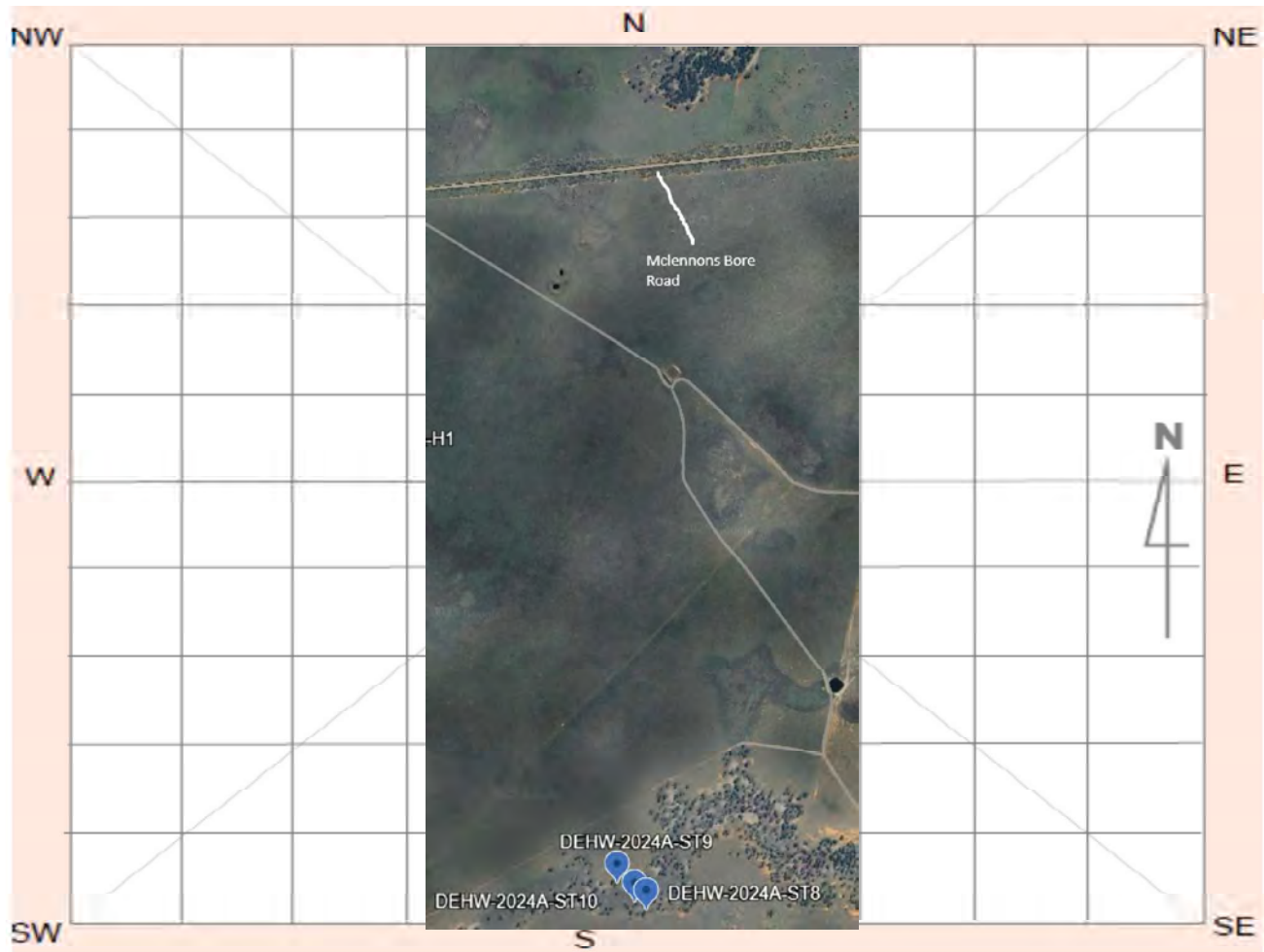
Land Form Unit: Vegetation:

Distance to Water (m): Primary Report:

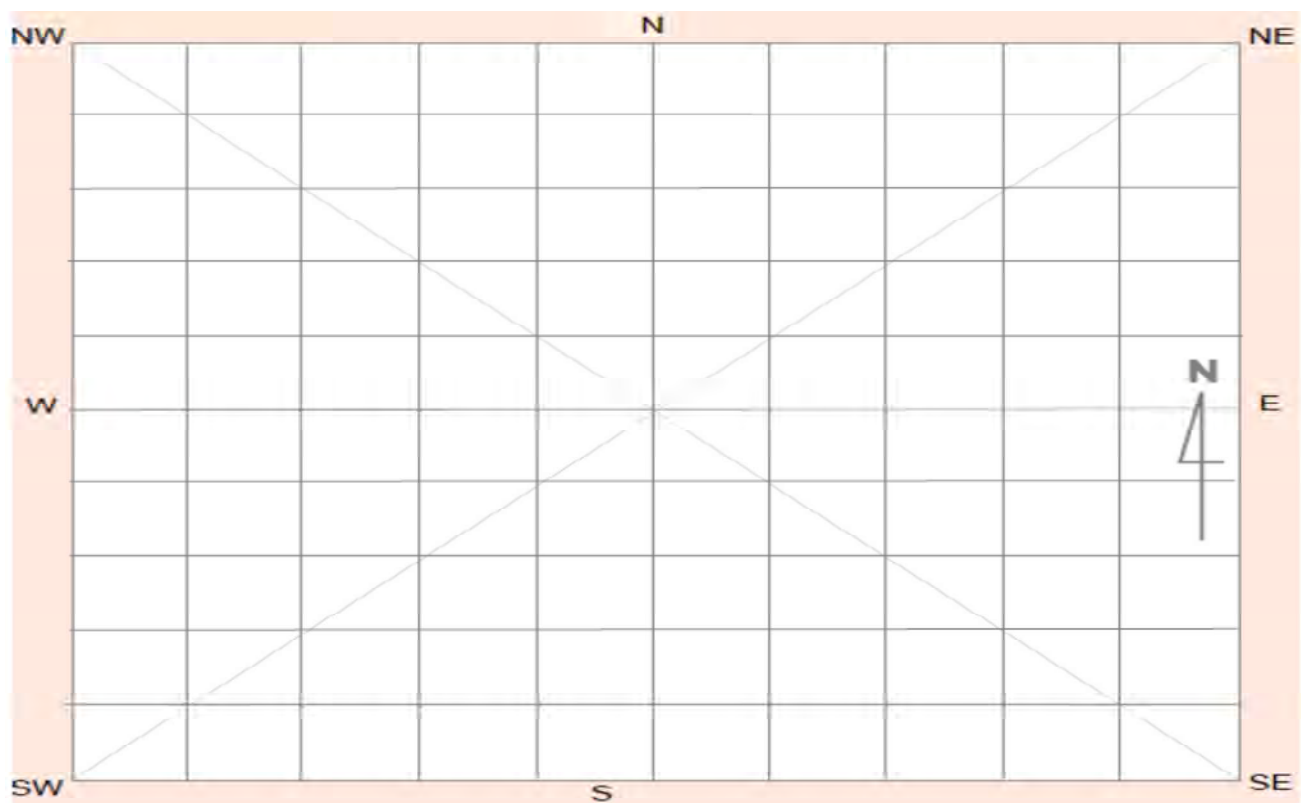
How to get to the site:

Other site information:

Site location map



Site plan



Site contents information

open/closed site:

Site condition:

Features:

Number of features	Length of feature(s) extent (m)	Width of feature (s) extent (m)
--------------------	---------------------------------	---------------------------------

Scarred Trees			
Scar Depth (cm)	Regrowth (cm)	Scar shape	Tree Species
<input type="text" value="18"/>	<input type="text" value="10"/>	<input type="text" value="Oval"/>	<input type="text"/>

1.

Feature condition:

Description:

Potential culturally modified tree, species is Black Box alive and standing in good condition. Scar is small and oval shaped, south facing, and measures 38 cm x 12 cm x 18 cm deep. Bottom of scar is 24 cm above ground. Site is located within the channel of Delta Creek and in proximity to DEHW-2024A-ST8, DEHW-2024A-ST9, and DEHW-2024A-ST11.

Features:

Number of features	Length of feature(s) extent (m)	Width of feature (s) extent (m)
--------------------	---------------------------------	---------------------------------

Scarred Trees			
Scar Depth (cm)	Regrowth (cm)	Scar shape	Tree Species
<input type="text"/>	<input type="text"/>	<input type="text"/>	<input type="text"/>

2.

Feature condition:

Description:

Features:

Number of features	Length of feature(s) extent (m)	Width of feature (s) extent (m)
--------------------	---------------------------------	---------------------------------

Scarred Trees			
Scar Depth (cm)	Regrowth (cm)	Scar shape	Tree Species
<input type="text"/>	<input type="text"/>	<input type="text"/>	<input type="text"/>

3.

Feature condition:

Description:

Features:

4.

Feature condition:

Description:

Scarred Trees			
Scar Depth (cm)	Regrowth (cm)	Scar shape	Tree Species
<input type="text"/>	<input type="text"/>	<input type="text"/>	<input type="text"/>

Box

Features:

5.

Feature condition:

Description:

Scarred Trees			
Scar Depth (cm)	Regrowth (cm)	Scar shape	Tree Species
<input type="text"/>	<input type="text"/>	<input type="text"/>	<input type="text"/>

Site photographs



Description:



Description:



Description: Detailed close up of top of scar



Description: Context of scarred tree and condition of surrounding landscape. View north.

Site restrictions

Do you want to Restrict this site?:

Restriction type: Gender N/A General Location

Why is this site restricted?:

Further information contact

Title Surname First name

Organisation:

Address:

Phone: E-mail:

Site interpretation and community statement

AHIMS site ID:

Date recorded:

Site Location Information

Site name:

Easting: Northing: Coordinates must be in GDA94 (MGA)

Horizontal Accuracy (m):

Zone:

Recorder Information

(The person responsible for the completion and submission of this form)

Title	Surname	First name
<input type="text" value="Mr."/>	<input type="text" value="Lynch"/>	<input type="text" value="Angus"/>

Organisation:

Address:

Phone: E-mail:

Site Context Information

Land Form Pattern: Land Use:

Land Form Unit: Vegetation:

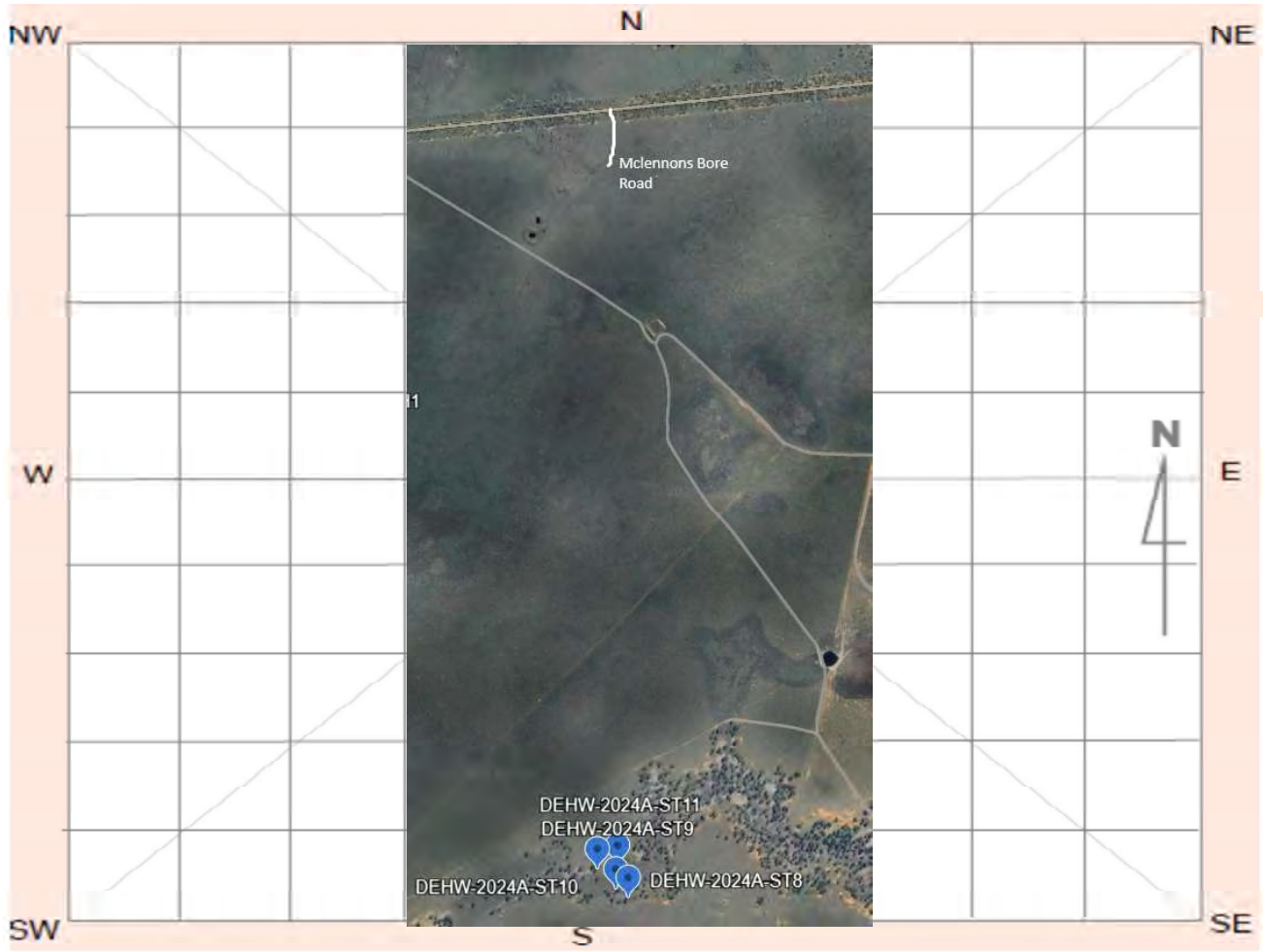
Distance to Water (m): Primary Report:

How to get to the site:

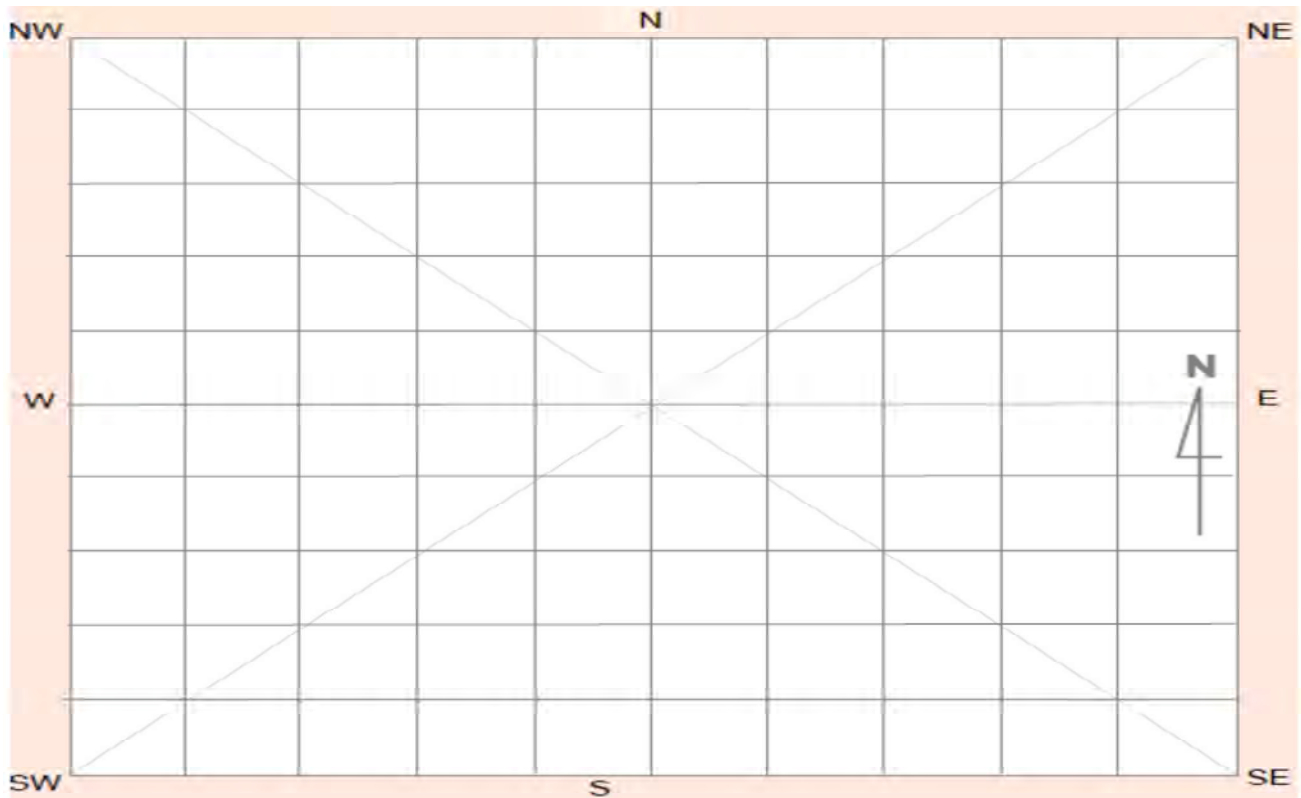
Other site information:

Site is located within the channel of Delta Creek and in proximity to DEHW-2024A-ST8, DEHW-2024A-ST9, and DEHW-2024A-ST10.

Site location map



Site plan



Site contents information

open/closed site:

Site condition:

Features:

Number of features	Length of feature(s) extent (m)	Width of feature (s) extent (m)
<input type="text" value="2"/>	<input type="text" value="210"/>	<input type="text" value="30"/>

Scarred Trees			
Scar Depth (cm)	Regrowth (cm)	Scar shape	Tree Species
<input type="text" value="5"/>	<input type="text" value="0"/>	<input type="text" value="Oval"/>	<input type="text"/>

1.

Feature condition:

Description:

Potential culturally modified Black box tree with two scars. Tree is in moderate condition alive and standing, with half the tree dead and cut away. First scar is large and north-west facing, measuring 210x30x5 cm deep, base of scar is 20cm above ground. Second scar is south-east facing with no dry face remaining, measures 26x9x17cm deep, base of scar is 61cm above ground.

Features:

Number of features	Length of feature(s) extent (m)	Width of feature (s) extent (m)
<input type="text"/>	<input type="text"/>	<input type="text"/>

Scarred Trees			
Scar Depth (cm)	Regrowth (cm)	Scar shape	Tree Species
<input type="text"/>	<input type="text"/>	<input type="text"/>	<input type="text"/>

2.

Feature condition:

Description:

Features:

Number of features	Length of feature(s) extent (m)	Width of feature (s) extent (m)
<input type="text"/>	<input type="text"/>	<input type="text"/>

Scarred Trees			
Scar Depth (cm)	Regrowth (cm)	Scar shape	Tree Species
<input type="text"/>	<input type="text"/>	<input type="text"/>	<input type="text"/>

3.

Feature condition:

Description:

Features:

4.

Feature condition:

Description:

Scarred Trees			
Scar Depth (cm)	Regrowth (cm)	Scar shape	Tree Species
<input type="text"/>	<input type="text"/>	<input type="text"/>	<input type="text"/>

Box

Features:

5.

Feature condition:

Description:

Scarred Trees			
Scar Depth (cm)	Regrowth (cm)	Scar shape	Tree Species
<input type="text"/>	<input type="text"/>	<input type="text"/>	<input type="text"/>

Site photographs




Description: Context of 2nd scar on tree and condition of surrounding landscape. View north-west



Description: Context of 1st scar on tree and condition of surrounding landscape. View south-east



Description:



Description:

Site restrictions

Do you want to Restrict this site?:

Restriction type: Gender N/A General Location

Why is this site restricted?:

Further information contact

Title Surname First name

Organisation:

Address:

Phone: E-mail:

Site interpretation and community statement

AHIMS site ID:

Date recorded:

Site Location Information

Site name:

Easting: Northing: Coordinates must be in GDA94 (MGA)

Horizontal Accuracy (m):

Zone:

Recorder Information

(The person responsible for the completion and submission of this form)

Title	Surname	First name
<input type="text" value="Mr."/>	<input type="text" value="Lynch"/>	<input type="text" value="Angus"/>

Organisation:

Address:

Phone: E-mail:

Site Context Information

Land Form Pattern: Land Use:

Land Form Unit: Vegetation:

Distance to Water (m): Primary Report:

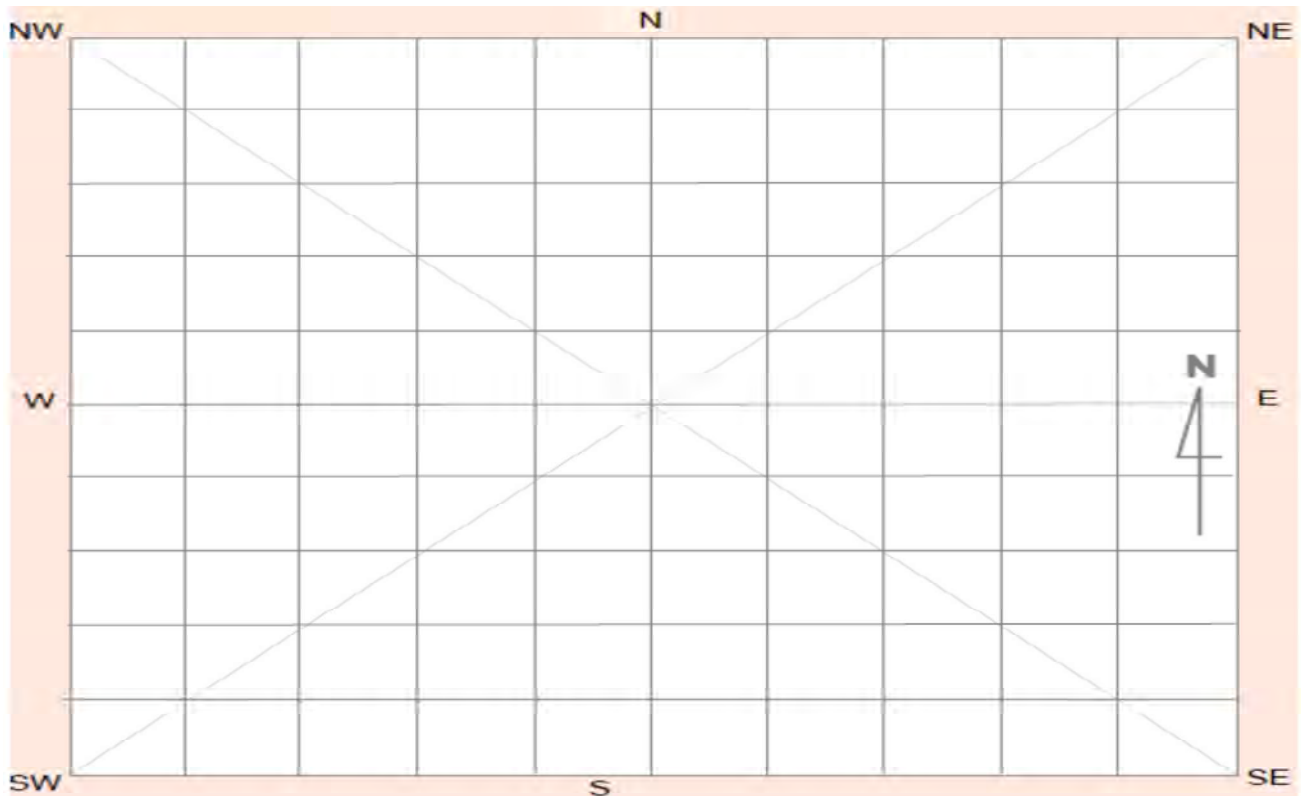
How to get to the site:

Other site information:

Site location map



Site plan



Site contents information

open/closed site:

Site condition:

Features:

Number of features	Length of feature(s) extent (m)	Width of feature (s) extent (m)
--------------------	---------------------------------	---------------------------------

Scarred Trees			
Scar Depth (cm)	Regrowth (cm)	Scar shape	Tree Species
<input type="text" value="28"/>	<input type="text" value="10"/>	<input type="text" value="Oval"/>	<input type="text"/>

1.

Feature condition:

Description:

Potential culturally modified tree, species is Black Box, alive and standing in good condition. Scar is oval shaped, south facing, and measures 75 cm x 26 cm x 28 cm deep. Bottom of scar is 42 cm above ground. Site is in proximity to an ephemeral wetland.

Features:

Number of features	Length of feature(s) extent (m)	Width of feature (s) extent (m)
--------------------	---------------------------------	---------------------------------

Scarred Trees			
Scar Depth (cm)	Regrowth (cm)	Scar shape	Tree Species
<input type="text"/>	<input type="text"/>	<input type="text"/>	<input type="text"/>

2.

Feature condition:

Description:

Features:

Number of features	Length of feature(s) extent (m)	Width of feature (s) extent (m)
--------------------	---------------------------------	---------------------------------

Scarred Trees			
Scar Depth (cm)	Regrowth (cm)	Scar shape	Tree Species
<input type="text"/>	<input type="text"/>	<input type="text"/>	<input type="text"/>

3.

Feature condition:

Description:

Features:

Number of features Length of feature(s) extent (m) Width of feature (s) extent (m)

4.

Feature condition:

Description:

Scarred Trees			
Scar Depth (cm)	Regrowth (cm)	Scar shape	Tree Species
<input type="text"/>	<input type="text"/>	<input type="text"/>	<input type="text"/>

Box

Features:

Number of features Length of feature(s) extent (m) Width of feature (s) extent (m)

5.

Feature condition:


Description:

Scarred Trees			
Scar Depth (cm)	Regrowth (cm)	Scar shape	Tree Species
<input type="text"/>	<input type="text"/>	<input type="text"/>	<input type="text"/>

Site photographs



Description:



Description:



Description: Detailed close up of bottom of scar



Description: Context shot of scar and conditions of surrounding landscape. View north

Site restrictions

Do you want to Restrict this site?:

Restriction type: Gender N/A General Location

Why is this site restricted?:

Further information contact

Title Surname First name

Organisation:

Address:

Phone: E-mail:

Site interpretation and community statement

AHIMS site ID:

Date recorded:

Site Location Information

Site name:

Easting: Northing: Coordinates must be in GDA94 (MGA)

Horizontal Accuracy (m):

Zone:

Recorder Information

(The person responsible for the completion and submission of this form)

Title	Surname	First name
<input type="text" value="Mr."/>	<input type="text" value="Lynch"/>	<input type="text" value="Angus"/>

Organisation:

Address:

Phone: E-mail:

Site Context Information

Land Form Pattern: Land Use:

Land Form Unit: Vegetation:

Distance to Water (m): Primary Report:

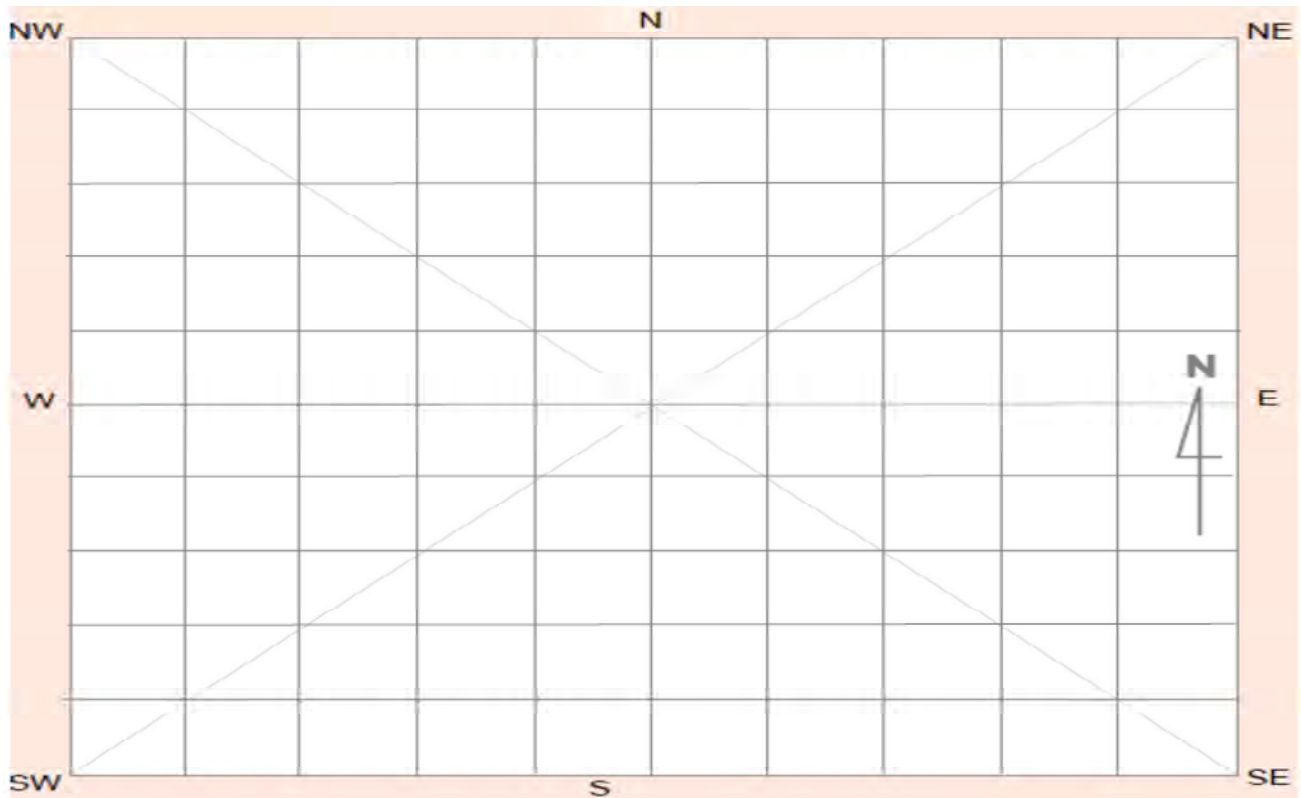
How to get to the site:

Other site information:

Site location map



Site plan



Site contents information

open/closed site:

Site condition:

Features:

Number of features	Length of feature(s) extent (m)	Width of feature (s) extent (m)
--------------------	---------------------------------	---------------------------------

Scarred Trees			
Scar Depth (cm)	Regrowth (cm)	Scar shape	Tree Species
<input type="text" value="32"/>	<input type="text" value="25"/>	<input type="text" value="Elongated"/>	<input type="text"/>

1.

Feature condition:

Description:

Potential culturally modified Black Box tree, that is very old, large, alive and standing with some dead and fallen branches. Scar is very large and oval shaped but slightly irregular, south facing, with significant regrowth. Scar measures 190 cm x 58 cm x 32 cm deep. Bottom of scar is 80 cm above ground. Tear in the bottom of the scar that punctures the dry face and goes to ground.

Features:

Number of features	Length of feature(s) extent (m)	Width of feature (s) extent (m)
--------------------	---------------------------------	---------------------------------

Scarred Trees			
Scar Depth (cm)	Regrowth (cm)	Scar shape	Tree Species
<input type="text"/>	<input type="text"/>	<input type="text"/>	<input type="text"/>

2.

Feature condition:

Description:

Features:

Number of features	Length of feature(s) extent (m)	Width of feature (s) extent (m)
--------------------	---------------------------------	---------------------------------

Scarred Trees			
Scar Depth (cm)	Regrowth (cm)	Scar shape	Tree Species
<input type="text"/>	<input type="text"/>	<input type="text"/>	<input type="text"/>

3.

Feature condition:

Description:

Features:

Number of features Length of feature(s) extent (m) Width of feature (s) extent (m)

4.

Feature condition:

Description:

Scarred Trees			
Scar Depth (cm)	Regrowth (cm)	Scar shape	Tree Species
<input type="text"/>	<input type="text"/>	<input type="text"/>	<input type="text"/>

Box

Features:

Number of features Length of feature(s) extent (m) Width of feature (s) extent (m)


5.

Feature condition:

Description:

Scarred Trees			
Scar Depth (cm)	Regrowth (cm)	Scar shape	Tree Species
<input type="text"/>	<input type="text"/>	<input type="text"/>	<input type="text"/>


Site photographs




Description:



Description:



Description:



Description:

Site restrictions

Do you want to Restrict this site?:

Restriction type: Gender N/A General Location

Why is this site restricted?:

Further information contact

Title Surname First name

Organisation:

Address:

Phone: E-mail:

Site interpretation and community statement

AHIMS site ID:

Date recorded:

Site Location Information

Site name:

Easting: Northing: Coordinates must be in GDA94 (MGA)

Horizontal Accuracy (m):

Zone:

Recorder Information

(The person responsible for the completion and submission of this form)

Title	Surname	First name
<input type="text" value="Mr."/>	<input type="text" value="Lynch"/>	<input type="text" value="Angus"/>

Organisation:

Address:

Phone: E-mail:

Site Context Information

Land Form Pattern: Land Use:

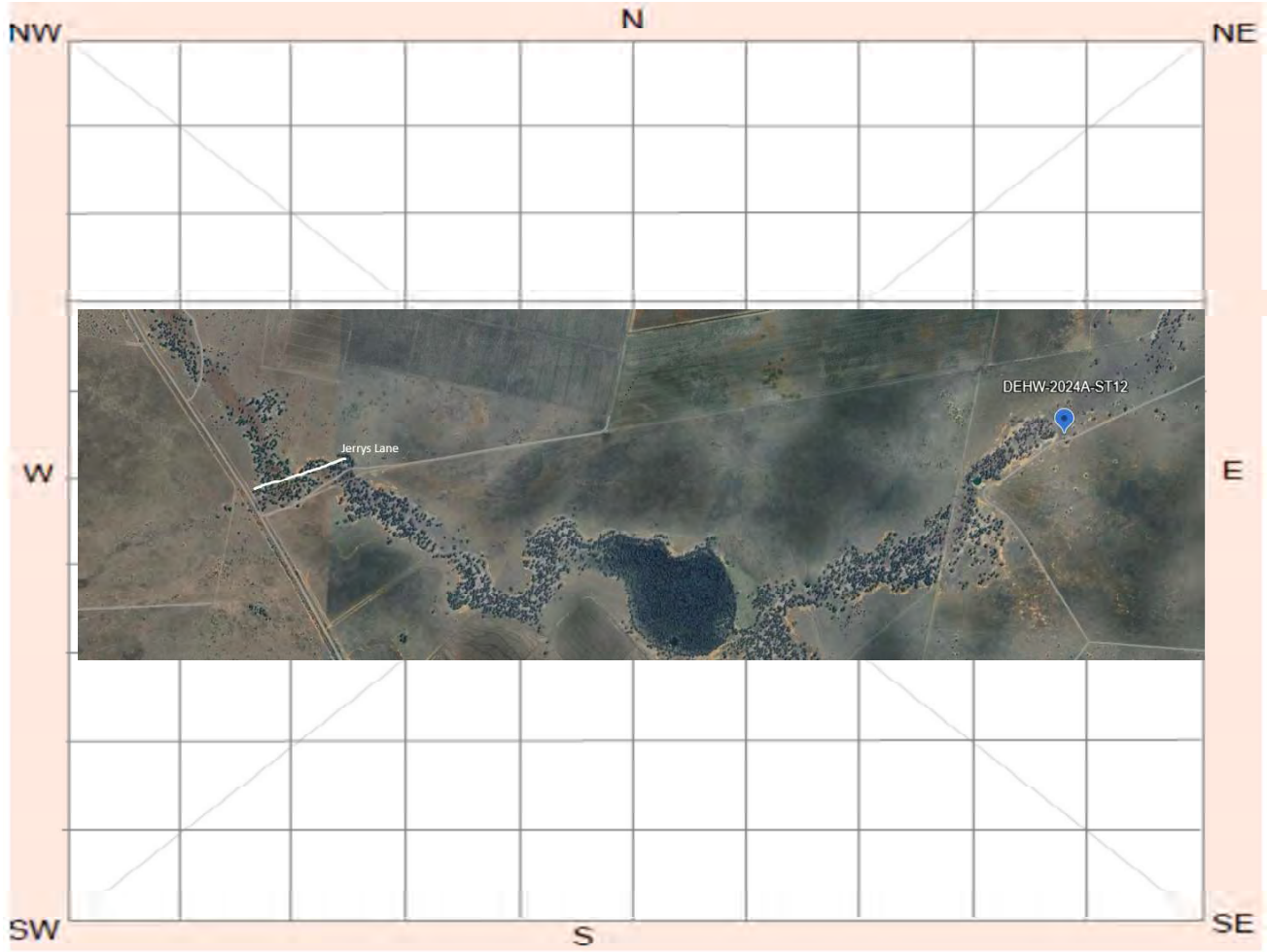
Land Form Unit: Vegetation:

Distance to Water (m): Primary Report:

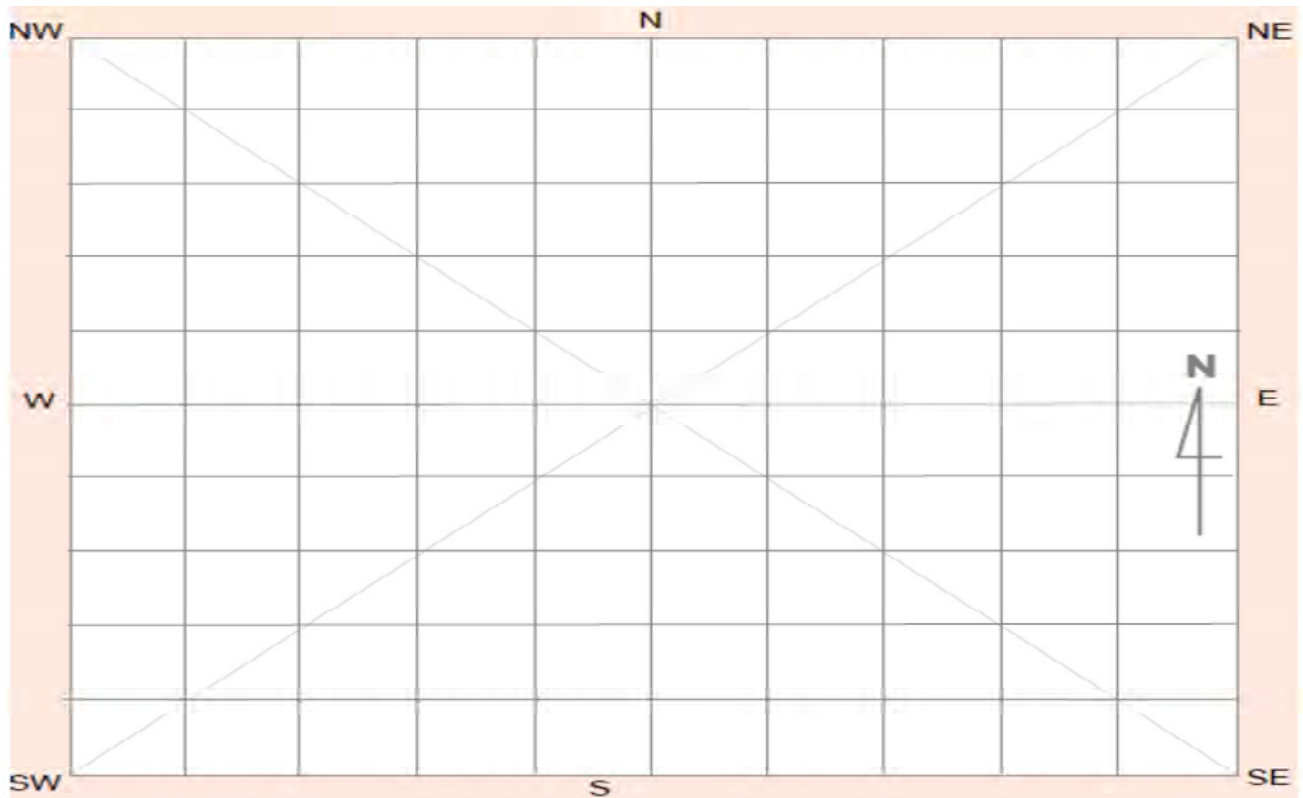
How to get to the site:

Other site information:

Site location map



Site plan



Site contents information

open/closed site:

Site condition:

Features:

Number of features Length of feature(s) extent (m) Width of feature (s) extent (m)

1.

Feature condition:

Scarred Trees			
Scar Depth (cm)	Regrowth (cm)	Scar shape	Tree Species
<input type="text" value="25"/>	<input type="text" value="15"/>	<input type="text" value="Oval"/>	<input type="text"/>

Description:

Potential culturally modified tree, species is Black Box, alive and standing but with many dead branches and hollows. Scar is small and oval shaped, west facing, and measures 34 cm x 6 cm x 25 cm deep, base of scar is 30 cm above ground. Site borders Delta Creek and in proximity to DEHW-2023-STAS1.

Features:

Number of features Length of feature(s) extent (m) Width of feature (s) extent (m)

2.

Feature condition:

Scarred Trees			
Scar Depth (cm)	Regrowth (cm)	Scar shape	Tree Species
<input type="text"/>	<input type="text"/>	<input type="text"/>	<input type="text"/>

Description:

Features:

Number of features Length of feature(s) extent (m) Width of feature (s) extent (m)

3.

Feature condition:

Scarred Trees			
Scar Depth (cm)	Regrowth (cm)	Scar shape	Tree Species
<input type="text"/>	<input type="text"/>	<input type="text"/>	<input type="text"/>

Description:

Features:

4.

Number of features Length of feature(s) extent (m) Width of feature (s) extent (m)

Feature condition:

Description:

Scarred Trees			
Scar Depth (cm)	Regrowth (cm)	Scar shape	Tree Species
<input type="text"/>	<input type="text"/>	<input type="text"/>	<input type="text"/>

Box

Features:

5.

Number of features Length of feature(s) extent (m) Width of feature (s) extent (m)

Feature condition:

Description:

Scarred Trees			
Scar Depth (cm)	Regrowth (cm)	Scar shape	Tree Species
<input type="text"/>	<input type="text"/>	<input type="text"/>	<input type="text"/>

Site photographs



Description: Detailed close up of length of scar. View east.



Description: Detailed close up of top of scar.



Description: Detailed close up of bottom of scar.



Description: Context of scarred tree and condition of surrounding landscape. View east.

Site restrictions

Do you want to Restrict this site?:

Restriction type: Gender N/A General Location

Why is this site restricted?:

Further information contact

Title Surname First name

Organisation:

Address:

Phone: E-mail:

Site interpretation and community statement

AHIMS site ID:

Date recorded:

Site Location Information

Site name:

Easting: Northing: Coordinates must be in GDA94 (MGA)

Horizontal Accuracy (m):

Zone:

Recorder Information

(The person responsible for the completion and submission of this form)

Title	Surname	First name
<input type="text" value="Mr."/>	<input type="text" value="Lynch"/>	<input type="text" value="Angus"/>

Organisation:

Address:

Phone: E-mail:

Site Context Information

Land Form Pattern: Land Use:


Land Form Unit: Vegetation:

Distance to Water (m): Primary Report:

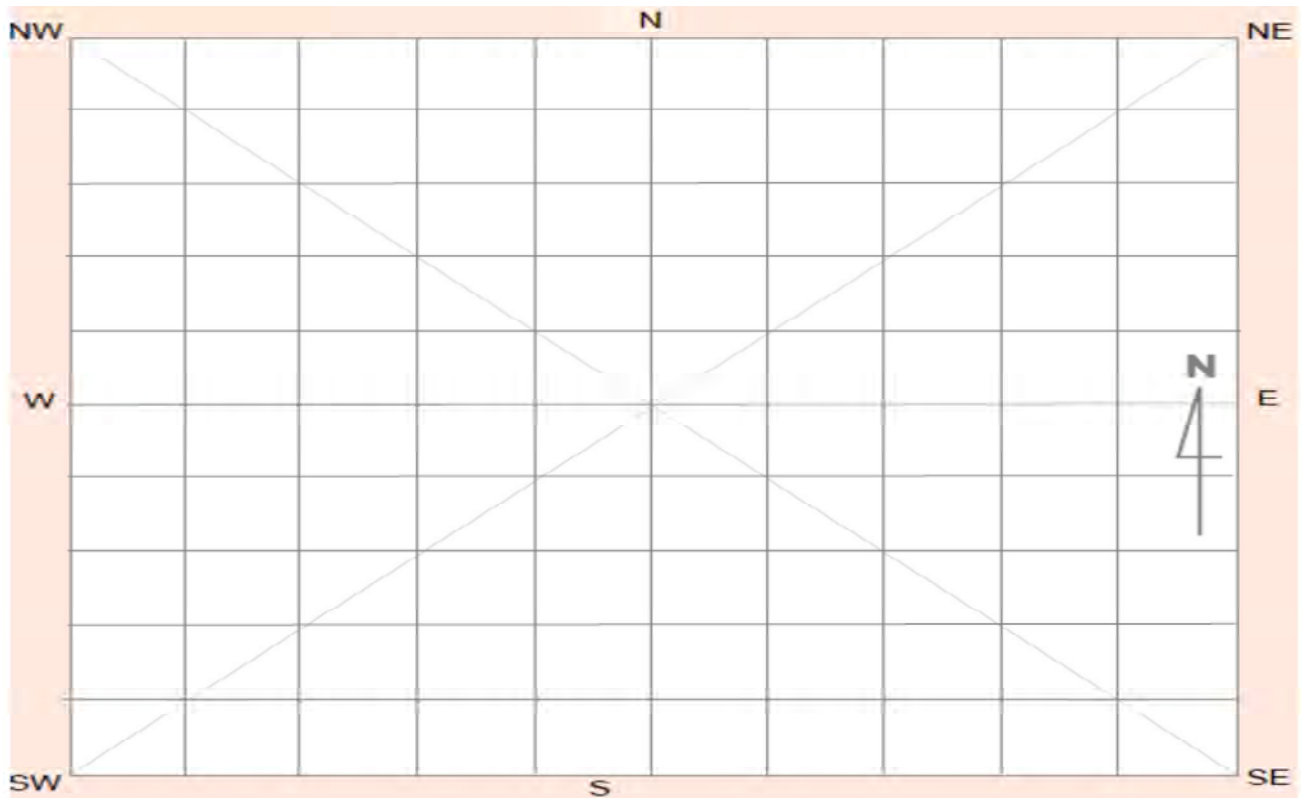
How to get to the site:

Other site information:

Site location map



Site plan



Site contents information

open/closed site:

Site condition:

Features:

Number of features	Length of feature(s) extent (m)	Width of feature (s) extent (m)
--------------------	---------------------------------	---------------------------------

Scarred Trees			
Scar Depth (cm)	Regrowth (cm)	Scar shape	Tree Species
<input type="text" value="8"/>	<input type="text" value="10"/>	<input type="text" value="Oval"/>	<input type="text"/>

1.

Feature condition:

Description:

Potential culturally modified tree, species is Red Gum, alive and standing in good condition, located along an ephemeral drainage line in proximity to a dam. Scar is oval shaped with pointed top, west facing. Potential axe marks are visible on the bottom of the dry face. Scar measures 36 cm x 8 cm x 8 cm deep, base of scar is 88 cm above ground.

Features:

Number of features	Length of feature(s) extent (m)	Width of feature (s) extent (m)
--------------------	---------------------------------	---------------------------------

Scarred Trees			
Scar Depth (cm)	Regrowth (cm)	Scar shape	Tree Species
<input type="text"/>	<input type="text"/>	<input type="text"/>	<input type="text"/>

2.

Feature condition:

Description:

Features:

Number of features	Length of feature(s) extent (m)	Width of feature (s) extent (m)
--------------------	---------------------------------	---------------------------------

Scarred Trees			
Scar Depth (cm)	Regrowth (cm)	Scar shape	Tree Species
<input type="text"/>	<input type="text"/>	<input type="text"/>	<input type="text"/>

3.

Feature condition:

Description:

Features:

4.

Feature condition:

Description:

Scarred Trees			
Scar Depth (cm)	Regrowth (cm)	Scar shape	Tree Species
<input type="text"/>	<input type="text"/>	<input type="text"/>	<input type="text"/>

Red Gum

Features:

5.

Feature condition:

Description:

Scarred Trees			
Scar Depth (cm)	Regrowth (cm)	Scar shape	Tree Species
<input type="text"/>	<input type="text"/>	<input type="text"/>	<input type="text"/>


Site photographs




Description:



Description:



Description: Detailed close up of top of scar



Description: Context of scarred tree and condition of surrounding landscape. View north.

Site restrictions

Do you want to Restrict this site?:

Restriction type: Gender N/A General Location

Why is this site restricted?:

Further information contact

Title Surname First name

Organisation:

Address:

Phone: E-mail:

Site interpretation and community statement

AHIMS site ID:

Date recorded:

Site Location Information

Site name:

Easting: **Northing:** **Coordinates must be in GDA94 (MGA)**

Horizontal Accuracy (m):

Zone:

Recorder Information

(The person responsible for the completion and submission of this form)

Title	Surname	First name
<input type="text" value="Ms."/>	<input type="text" value="OBrienPounde"/>	<input type="text" value="Phillipa"/>

Organisation:

Address:

Phone: **E-mail:**

Site Context Information

Land Form Pattern: **Land Use:**

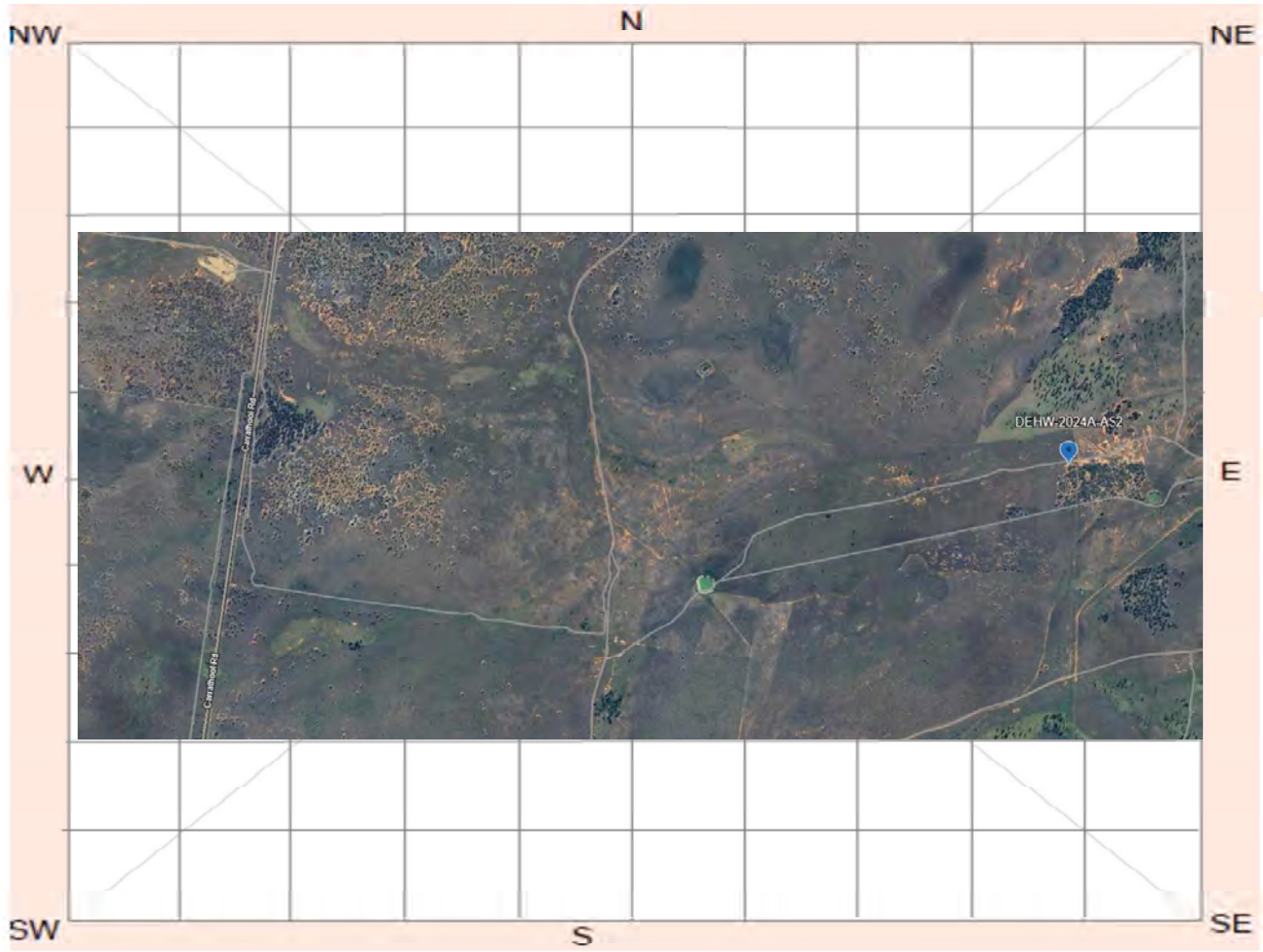
Land Form Unit: **Vegetation:**

Distance to Water (m): **Primary Report:**

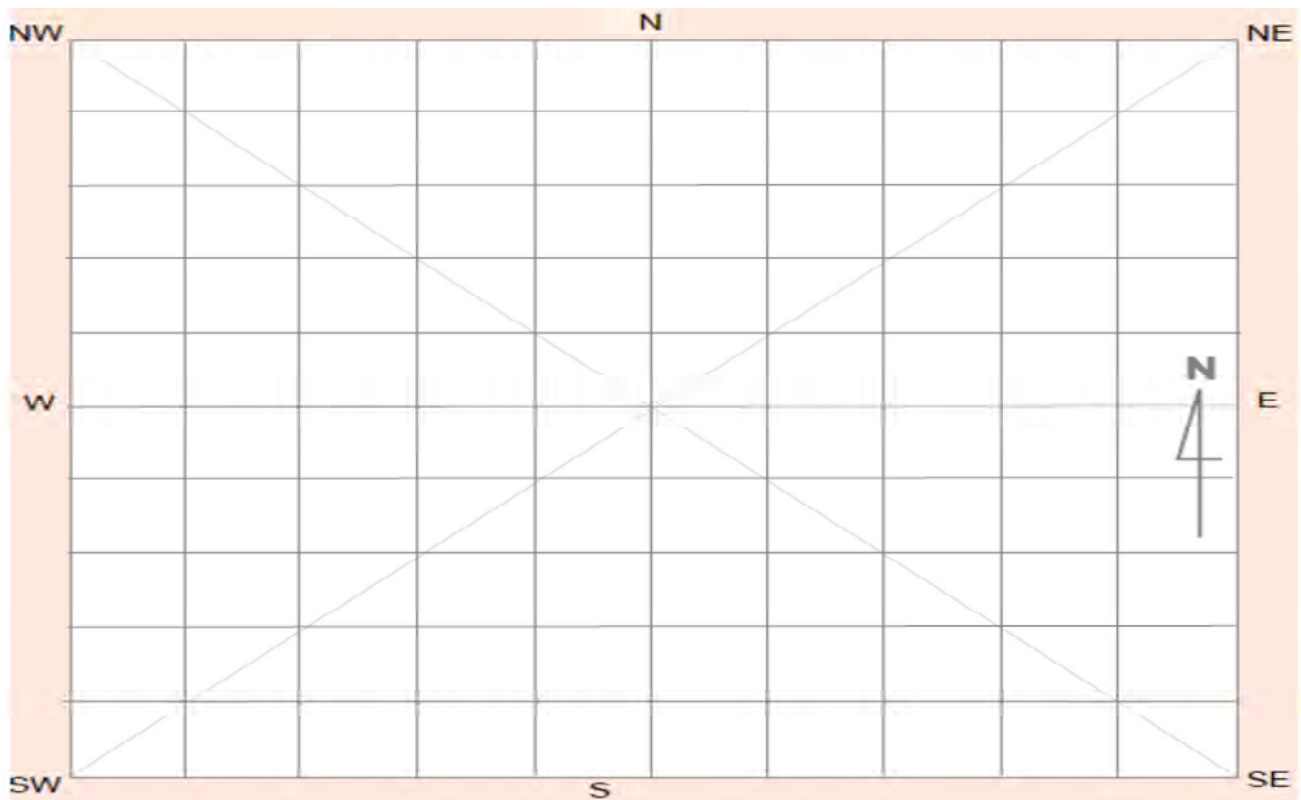
How to get to the site:

Other site information:

Site location map



Site plan



Site contents information

open/closed site:

Site condition:

Features:

Number of features	Length of feature(s) extent (m)	Width of feature (s) extent (m)
--------------------	---------------------------------	---------------------------------

Scarred Trees			
Scar Depth (cm)	Regrowth (cm)	Scar shape	Tree Species
<input type="text"/>	<input type="text"/>	<input type="text"/>	<input type="text"/>

1.

Feature condition:

Description:

Artefact scatter comprising nine quartz flakes and ten silcrete flakes. Two quartz flakes have retouch on one margin, one grey silcrete flake has retouch along one margin. One piece of ceramic observed within the scatter but did not appear flaked. Site is exposed by an irrigation channel within a flat plain. Site is representative of background scatter.

Features:

Number of features	Length of feature(s) extent (m)	Width of feature (s) extent (m)
--------------------	---------------------------------	---------------------------------

Scarred Trees			
Scar Depth (cm)	Regrowth (cm)	Scar shape	Tree Species
<input type="text"/>	<input type="text"/>	<input type="text"/>	<input type="text"/>

2.

Feature condition:

Description:

Features:

Number of features	Length of feature(s) extent (m)	Width of feature (s) extent (m)
--------------------	---------------------------------	---------------------------------

Scarred Trees			
Scar Depth (cm)	Regrowth (cm)	Scar shape	Tree Species
<input type="text"/>	<input type="text"/>	<input type="text"/>	<input type="text"/>

3.

Feature condition:

Description:

Features:

4.

Number of features Length of feature(s) extent (m) Width of feature (s) extent (m)

Feature condition:

Description:

Scarred Trees			
Scar Depth (cm)	Regrowth (cm)	Scar shape	Tree Species
<input type="text"/>	<input type="text"/>	<input type="text"/>	<input type="text"/>

Features:

5.

Number of features Length of feature(s) extent (m) Width of feature (s) extent (m)

Feature condition:

Description:

Scarred Trees			
Scar Depth (cm)	Regrowth (cm)	Scar shape	Tree Species
<input type="text"/>	<input type="text"/>	<input type="text"/>	<input type="text"/>

Site photographs




Description: Detailed close up of silcrete and quartz flake.



Description: Detailed close up of silcrete and quartz flake.



Description:



Description:

Site restrictions

Do you want to Restrict this site?:

Restriction type: Gender General Location

Why is this site restricted?:

Further information contact

Title Surname First name

Organisation:

Address:

Phone: E-mail:

Site interpretation and community statement

AHIMS site ID:

Date recorded:

Site Location Information

Site name:

Easting: Northing: Coordinates must be in GDA94 (MGA)

Horizontal Accuracy (m):

Zone:

Recorder Information

(The person responsible for the completion and submission of this form)

Title	Surname	First name
<input type="text" value="Ms."/>	<input type="text" value="OBrienPounde"/>	<input type="text" value="Phillipa"/>

Organisation:

Address:

Phone: E-mail:

Site Context Information

Land Form Pattern: Land Use:

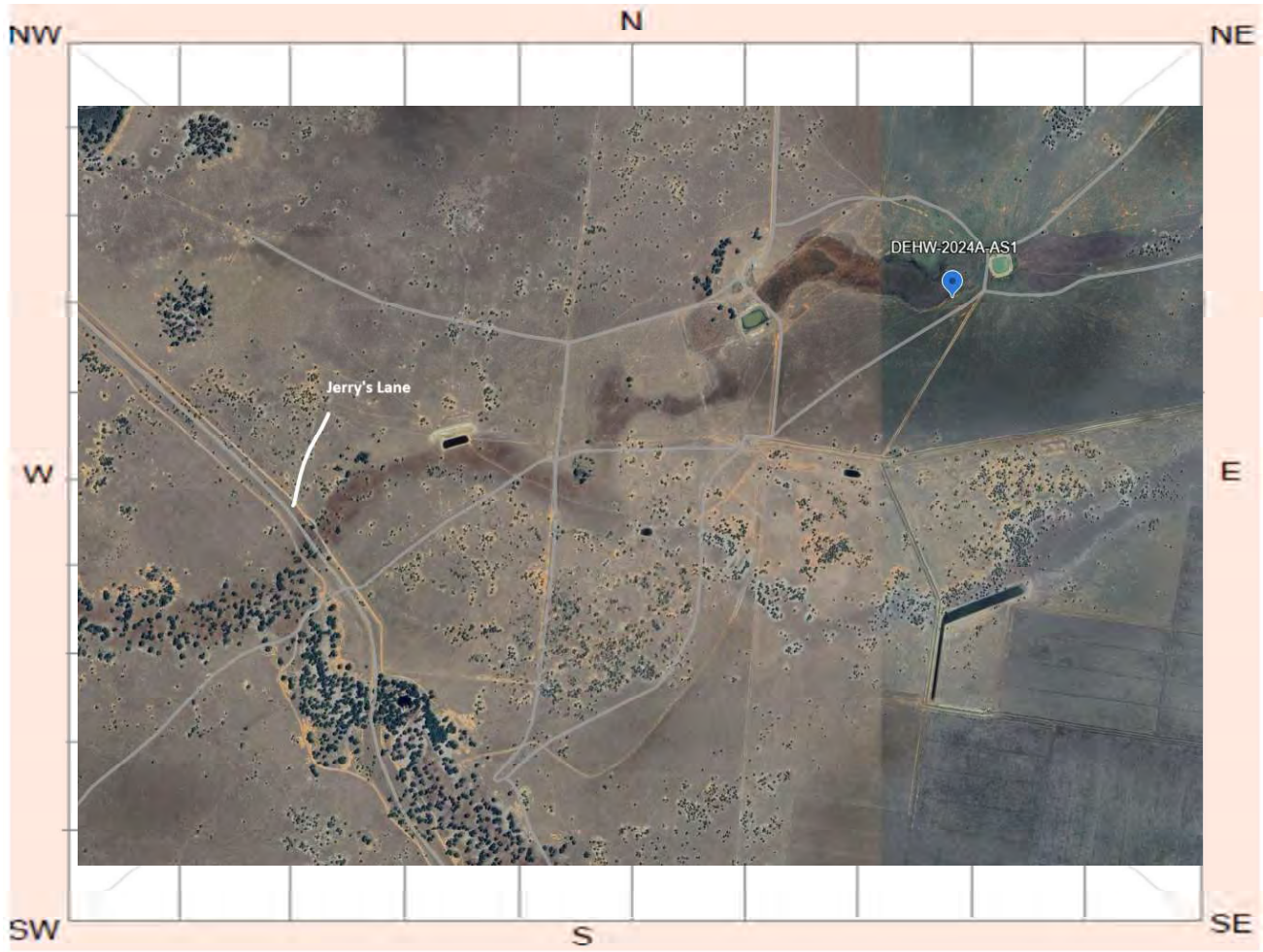
Land Form Unit: Vegetation:

Distance to Water (m): Primary Report:

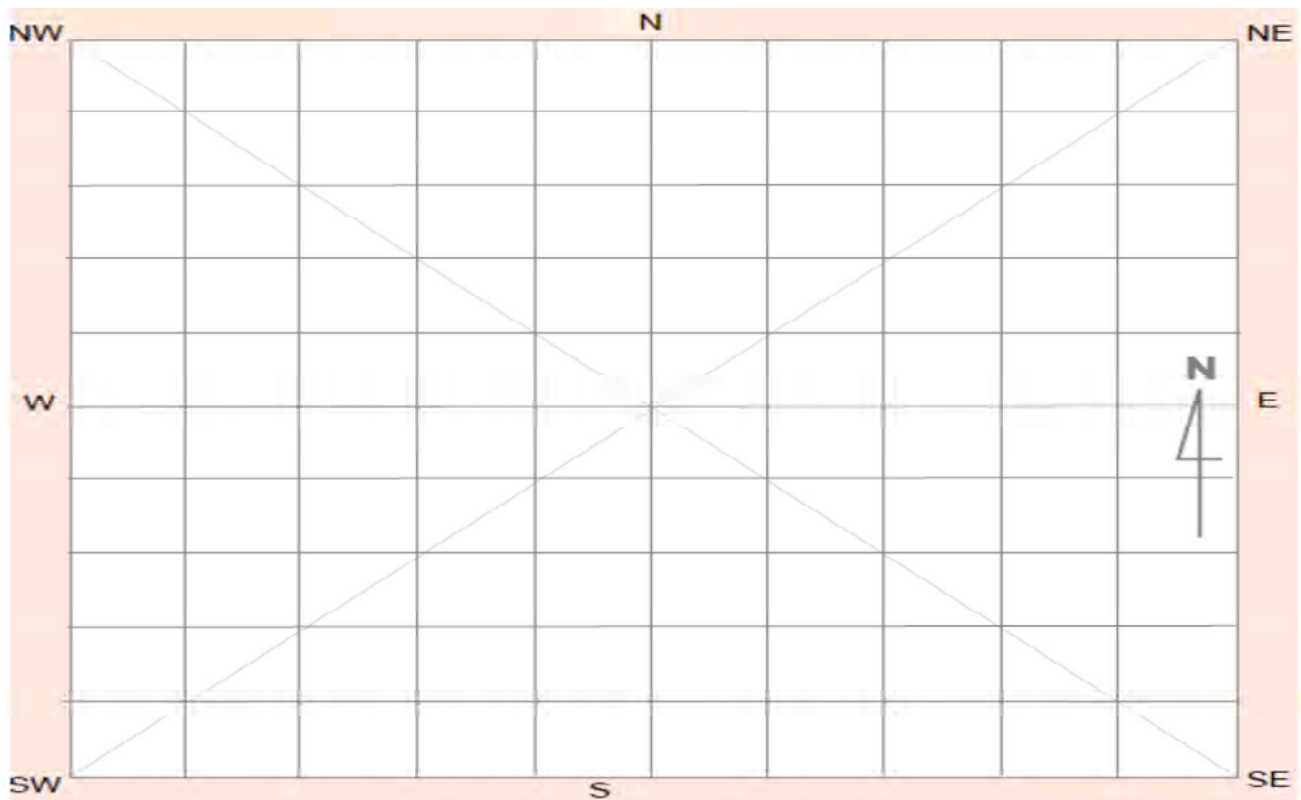
How to get to the site:

Other site information:

Site location map



Site plan



Site contents information

open/closed site:

Site condition:

Features:

Number of features	Length of feature(s) extent (m)	Width of feature (s) extent (m)
<input type="text" value="5"/>	<input type="text" value="50"/>	<input type="text" value="80"/>

Scarred Trees			
Scar Depth (cm)	Regrowth (cm)	Scar shape	Tree Species
<input type="text"/>	<input type="text"/>	<input type="text"/>	<input type="text"/>

1.

Feature condition:

Description:

Artefact scatter comprising one quartz flake, one polished sandstone grinding implement with flakes removed, and three silcrete flakes, two grey (one snapped with retouch) and one orange complete flake with retouch. Site is exposed on an erosion scald in proximity to a drainage line Disturbance includes an irrigation channel, cattle tracks, and erosion. Site is representative of background scatter

Features:

Number of features	Length of feature(s) extent (m)	Width of feature (s) extent (m)
<input type="text"/>	<input type="text"/>	<input type="text"/>

Scarred Trees			
Scar Depth (cm)	Regrowth (cm)	Scar shape	Tree Species
<input type="text"/>	<input type="text"/>	<input type="text"/>	<input type="text"/>

2.

Feature condition:

Description:

Features:

Number of features	Length of feature(s) extent (m)	Width of feature (s) extent (m)
<input type="text"/>	<input type="text"/>	<input type="text"/>

Scarred Trees			
Scar Depth (cm)	Regrowth (cm)	Scar shape	Tree Species
<input type="text"/>	<input type="text"/>	<input type="text"/>	<input type="text"/>

3.

Feature condition:

Description:

Features:

Number of features Length of feature(s) extent (m) Width of feature (s) extent (m)

4.

Feature condition:

Description:

Scarred Trees			
Scar Depth (cm)	Regrowth (cm)	Scar shape	Tree Species
<input type="text"/>	<input type="text"/>	<input type="text"/>	<input type="text"/>

Features:

Number of features Length of feature(s) extent (m) Width of feature (s) extent (m)

5.

Feature condition:

Description:

Scarred Trees			
Scar Depth (cm)	Regrowth (cm)	Scar shape	Tree Species
<input type="text"/>	<input type="text"/>	<input type="text"/>	<input type="text"/>

Site photographs



Description: Detailed close up of grinding implement and flake.



Description: Detailed close up of grinding implement and flake.



Description:



Description:

Site restrictions

Do you want to Restrict this site?:

Restriction type: Gender N/A General Location

Why is this site restricted?:

Further information contact

Title Surname First name

Organisation:

Address:

Phone: E-mail:

Site interpretation and community statement

AHIMS site ID:

Date recorded:

Site Location Information

Site name:

Easting: **Northing:** **Coordinates must be in GDA94 (MGA)**

Horizontal Accuracy (m):

Zone:

Recorder Information

(The person responsible for the completion and submission of this form)

Title	Surname	First name
<input type="text" value="Ms."/>	<input type="text" value="OBrienPounde"/>	<input type="text" value="Phillipa"/>

Organisation:

Address:

Phone: **E-mail:**

Site Context Information

Land Form Pattern: **Land Use:**

Land Form Unit: **Vegetation:**

Distance to Water (m): **Primary Report:**

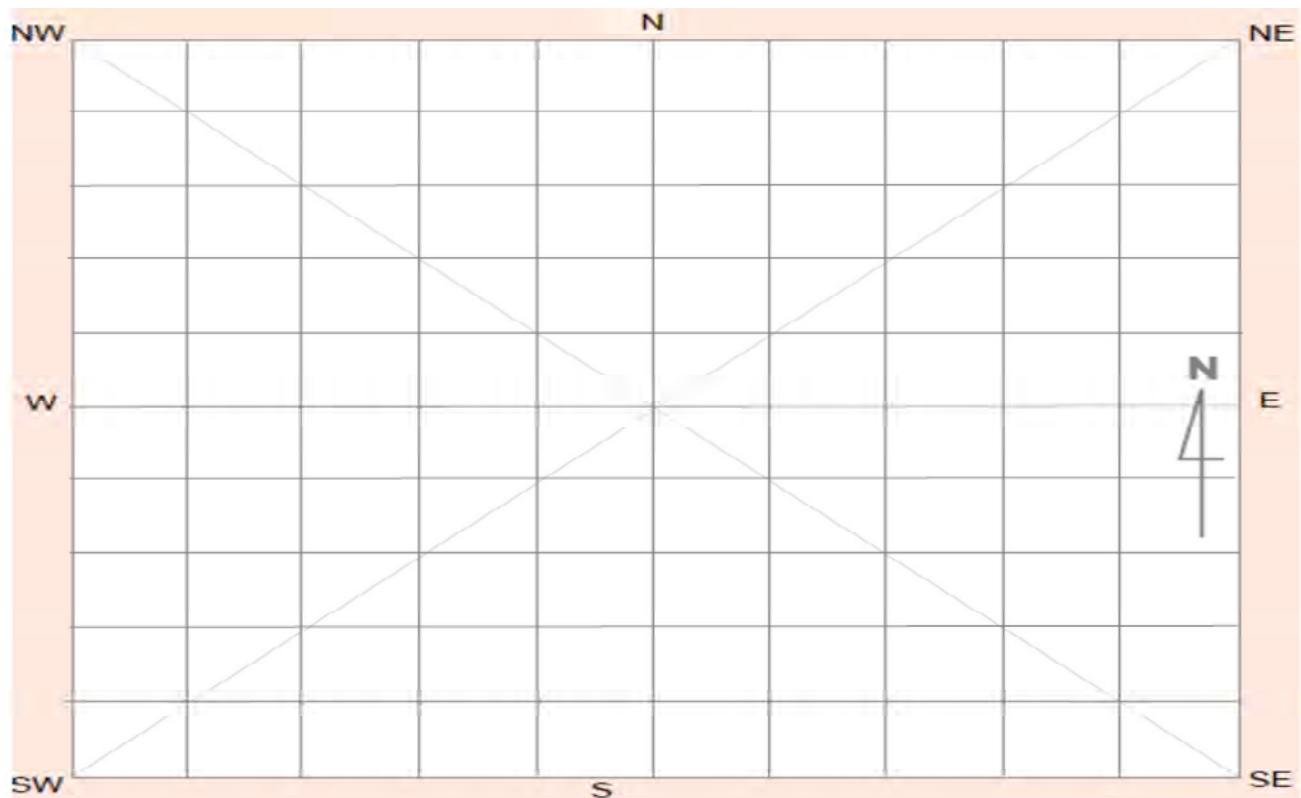
How to get to the site:

Other site information:

Site location map



Site plan



Site contents information

open/closed site:

Site condition:

Features:

Number of features	Length of feature(s) extent (m)	Width of feature (s) extent (m)
--------------------	---------------------------------	---------------------------------

Scarred Trees			
Scar Depth (cm)	Regrowth (cm)	Scar shape	Tree Species
<input type="text" value="5"/>	<input type="text" value="10"/>	<input type="text" value="Other"/>	<input type="text"/>

1.

Feature condition:

Description:

Survey reference tree (blaze tree), possibly Indigenous in origin. The Eucalyptus variant is in good condition, with a scar measuring 75 cm x 35 cm and south facing. Tree circumference ~3 m. Site is located north of a creekline in a paddock east of Jerrys Lane.

Features:

Number of features	Length of feature(s) extent (m)	Width of feature (s) extent (m)
--------------------	---------------------------------	---------------------------------

Scarred Trees			
Scar Depth (cm)	Regrowth (cm)	Scar shape	Tree Species
<input type="text"/>	<input type="text"/>	<input type="text"/>	<input type="text"/>

2.

Feature condition:

Description:

Features:

Number of features	Length of feature(s) extent (m)	Width of feature (s) extent (m)
--------------------	---------------------------------	---------------------------------

Scarred Trees			
Scar Depth (cm)	Regrowth (cm)	Scar shape	Tree Species
<input type="text"/>	<input type="text"/>	<input type="text"/>	<input type="text"/>

3.

Feature condition:

Description:

Features:

4.

Number of features Length of feature(s) extent (m) Width of feature (s) extent (m)

Feature condition:

Description:

Scarred Trees			
Scar Depth (cm)	Regrowth (cm)	Scar shape	Tree Species
<input type="text"/>	<input type="text"/>	<input type="text"/>	<input type="text"/>

Box

Features:

5.

Number of features Length of feature(s) extent (m) Width of feature (s) extent (m)

Feature condition:

Description:

Scarred Trees			
Scar Depth (cm)	Regrowth (cm)	Scar shape	Tree Species
<input type="text"/>	<input type="text"/>	<input type="text"/>	<input type="text"/>

Site photographs



Description:




Description:



Description:

Detailed close up of length of scar



Description:

Context photo of scarred tree and condition of surrounding landscape.

Site restrictions

Do you want to
Restrict this site?:

Restriction type: Gender General Location
N/A

Why is this site restricted?:

Further information contact

Title Surname First name
Organisation:
Address:
Phone: E-mail:

Site interpretation and community statement

AHIMS site ID:

Date recorded:

Site Location Information

Site name:

Easting: Northing: Coordinates must be in GDA94 (MGA)

Horizontal Accuracy (m):

Zone:

Recorder Information

(The person responsible for the completion and submission of this form)

Title	Surname	First name
<input type="text" value="Ms."/>	<input type="text" value="OBrienPounde"/>	<input type="text" value="Phillipa"/>

Organisation:

Address:

Phone: E-mail:

Site Context Information

Land Form Pattern: Land Use:


Land Form Unit: Vegetation:

Distance to Water (m): Primary Report:

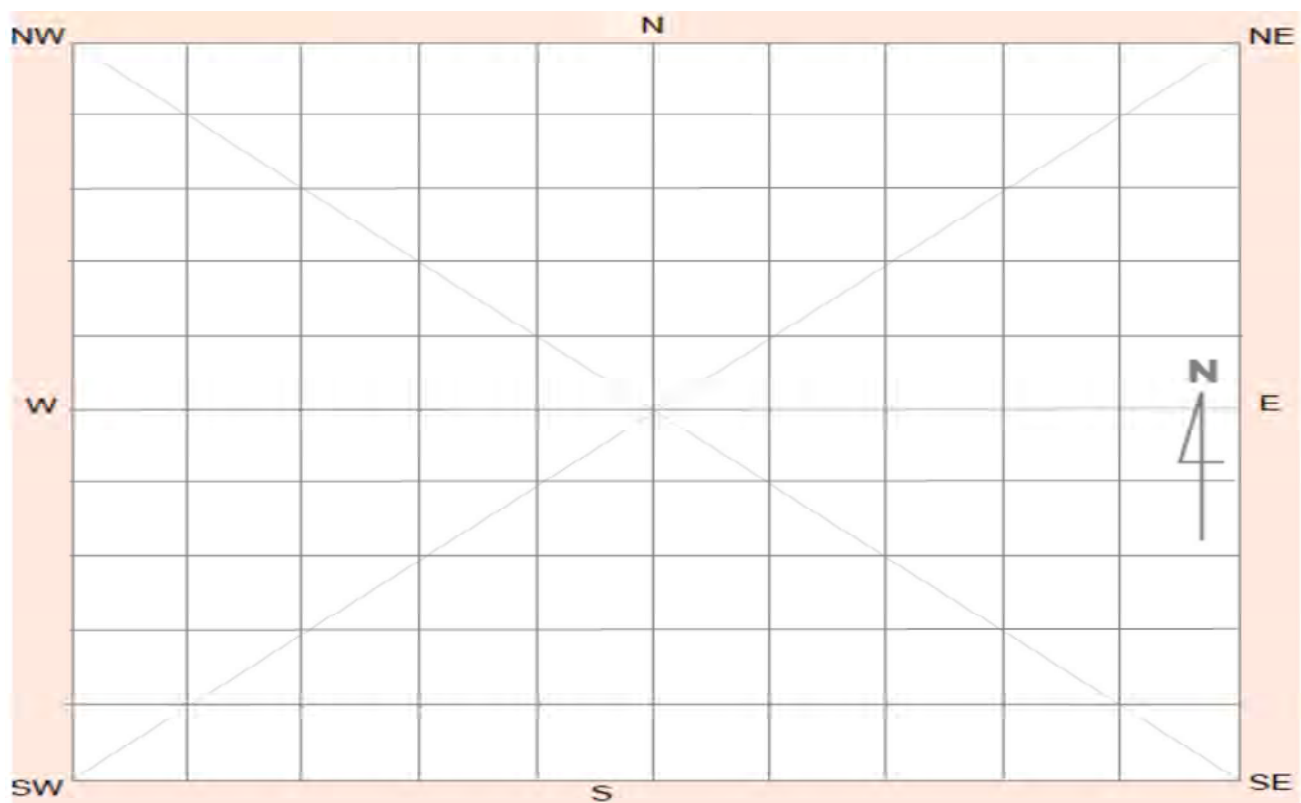
How to get to the site:

Other site information:

Site location map



Site plan



Site contents information

open/closed site:

Site condition:

Features:

Number of features	Length of feature(s) extent (m)	Width of feature (s) extent (m)
2	40	35

Scarred Trees			
Scar Depth (cm)	Regrowth (cm)	Scar shape	Tree Species
<input type="text"/>	<input type="text"/>	<input type="text"/>	<input type="text"/>

1.

Feature condition:

Description:

Two flakes identified, one possible crystal quartz flake with one negative scar, and one red quartzite flake. Complete flake with hinge termination. Located on erosion exposure on sandplain.

Features:

Number of features	Length of feature(s) extent (m)	Width of feature (s) extent (m)
<input type="text"/>	<input type="text"/>	<input type="text"/>

Scarred Trees			
Scar Depth (cm)	Regrowth (cm)	Scar shape	Tree Species
<input type="text"/>	<input type="text"/>	<input type="text"/>	<input type="text"/>

2.

Feature condition:

Description:

Features:

Number of features	Length of feature(s) extent (m)	Width of feature (s) extent (m)
<input type="text"/>	<input type="text"/>	<input type="text"/>

Scarred Trees			
Scar Depth (cm)	Regrowth (cm)	Scar shape	Tree Species
<input type="text"/>	<input type="text"/>	<input type="text"/>	<input type="text"/>

3.

Feature condition:

Description:

Features:

Number of features Length of feature(s) extent (m) Width of feature (s) extent (m)

4.

Feature condition:

Description:

Scarred Trees			
Scar Depth (cm)	Regrowth (cm)	Scar shape	Tree Species
<input type="text"/>	<input type="text"/>	<input type="text"/>	<input type="text"/>

Features:

Number of features Length of feature(s) extent (m) Width of feature (s) extent (m)

5.

Feature condition:

Description:

Scarred Trees			
Scar Depth (cm)	Regrowth (cm)	Scar shape	Tree Species
<input type="text"/>	<input type="text"/>	<input type="text"/>	<input type="text"/>

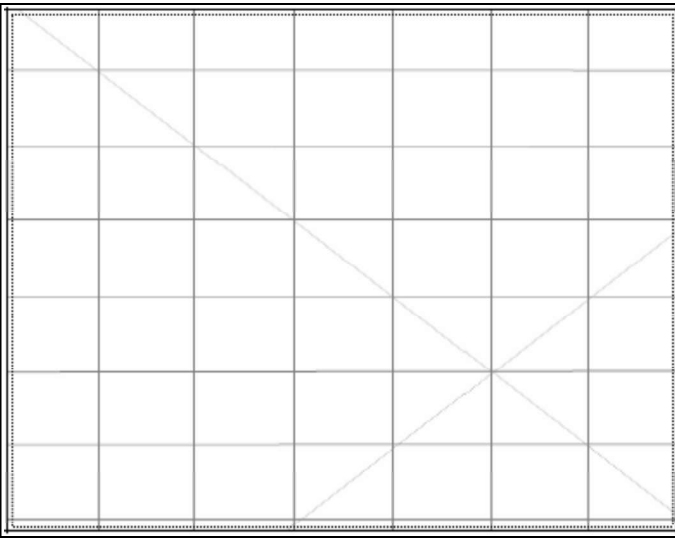
Site photographs




Description: Detailed close up of red quartzite flake.



Description: Artefact location and surrounding site landscape and condition. Facing north.



Description:



Description:

Site restrictions

Do you want to
Restrict this site?:

Restriction type: Gender General Location
N/A

Why is this site restricted?:

Further information contact

Title	Surname	First name
<input type="text" value="Ms."/>	<input type="text" value="O'Brien-Pounde"/>	<input type="text" value="Phillipa"/>
Organisation: <input type="text" value="EMM Consulting"/>		
Address: <input type="text" value="Ground floor, 20 Chandos Street, St Leonards 2065"/>		
Phone: <input type="text" value="0249074881"/>	E-mail: <input type="text" value="pobrienpounde@emmconsulting.com.au"/>	

Site interpretation and community statement

AHIMS site ID:

Date recorded:

Site Location Information

Site name:

Easting: **Northing:** **Coordinates must be in GDA94 (MGA)**

Horizontal Accuracy (m):

Zone:

Recorder Information

(The person responsible for the completion and submission of this form)

Title	Surname	First name
<input type="text" value="Ms."/>	<input type="text" value="OBrienPounde"/>	<input type="text" value="Phillipa"/>

Organisation:

Address:

Phone: **E-mail:**

Site Context Information

Land Form Pattern: **Land Use:**

Land Form Unit: **Vegetation:**

Distance to Water (m): **Primary Report:**

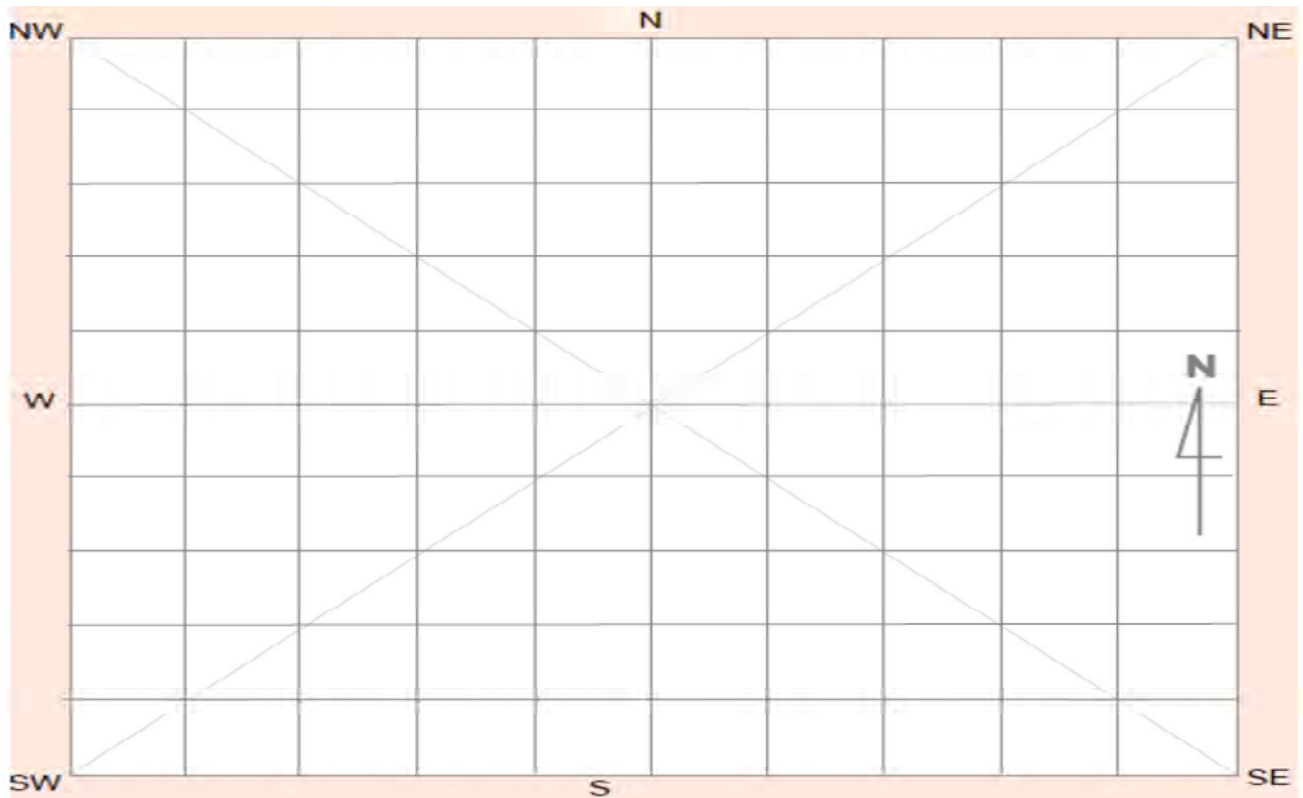
How to get to the site:

Other site information:

Site location map



Site plan



Site contents information

open/closed site:

Site condition:

Features:

Number of features Length of feature(s) extent (m) Width of feature (s) extent (m)

1.

Feature condition:

Scarred Trees			
Scar Depth (cm)	Regrowth (cm)	Scar shape	Tree Species
<input type="text"/>	<input type="text"/>	<input type="text"/>	<input type="text"/>

Description:

Two complete silcrete mirco-flakes and two potential quartz flakes with negative scarring, with one sandstone grinding plate fragment located on scald exposure.

Features:

Number of features Length of feature(s) extent (m) Width of feature (s) extent (m)

2.

Feature condition:

Scarred Trees			
Scar Depth (cm)	Regrowth (cm)	Scar shape	Tree Species
<input type="text"/>	<input type="text"/>	<input type="text"/>	<input type="text"/>

Description:

Features:

Number of features Length of feature(s) extent (m) Width of feature (s) extent (m)

3.

Feature condition:

Scarred Trees			
Scar Depth (cm)	Regrowth (cm)	Scar shape	Tree Species
<input type="text"/>	<input type="text"/>	<input type="text"/>	<input type="text"/>

Description:

Features:

4.

Number of features Length of feature(s) extent (m) Width of feature (s) extent (m)

Feature condition:

Description:

Scarred Trees			
Scar Depth (cm)	Regrowth (cm)	Scar shape	Tree Species
<input type="text"/>	<input type="text"/>	<input type="text"/>	<input type="text"/>

Features:

5.

Number of features Length of feature(s) extent (m) Width of feature (s) extent (m)

Feature condition:

Description:

Scarred Trees			
Scar Depth (cm)	Regrowth (cm)	Scar shape	Tree Species
<input type="text"/>	<input type="text"/>	<input type="text"/>	<input type="text"/>



Site photographs



Description:



Description:



Description:

Description:

Site restrictions

Do you want to
Restrict this site?:

Restriction type: Gender General Location
N/A

Why is this site restricted?:

Further information contact

Title	Surname	First name
<input type="text" value="Ms."/>	<input type="text" value="O'Brien-Poude"/>	<input type="text" value="Phillipa"/>
Organisation: <input type="text" value="EMM Consulting"/>		
Address: <input type="text" value="Ground floor, 20 Chandos Street, St Leonards NSW 2065"/>		
Phone: <input type="text" value="0249074881"/>	E-mail: <input type="text" value="pobrienpoude@emmconsulting.com.au"/>	

Site interpretation and community statement

AHIMS site ID:

Date recorded:

Site Location Information

Site name:

Easting: Northing: Coordinates must be in GDA94 (MGA)

Horizontal Accuracy (m):

Zone:

Recorder Information

(The person responsible for the completion and submission of this form)

Title	Surname	First name
<input type="text" value="Ms."/>	<input type="text" value="OBrienPounde"/>	<input type="text" value="Phillipa"/>

Organisation:

Address:

Phone: E-mail:

Site Context Information

Land Form Pattern: Land Use:

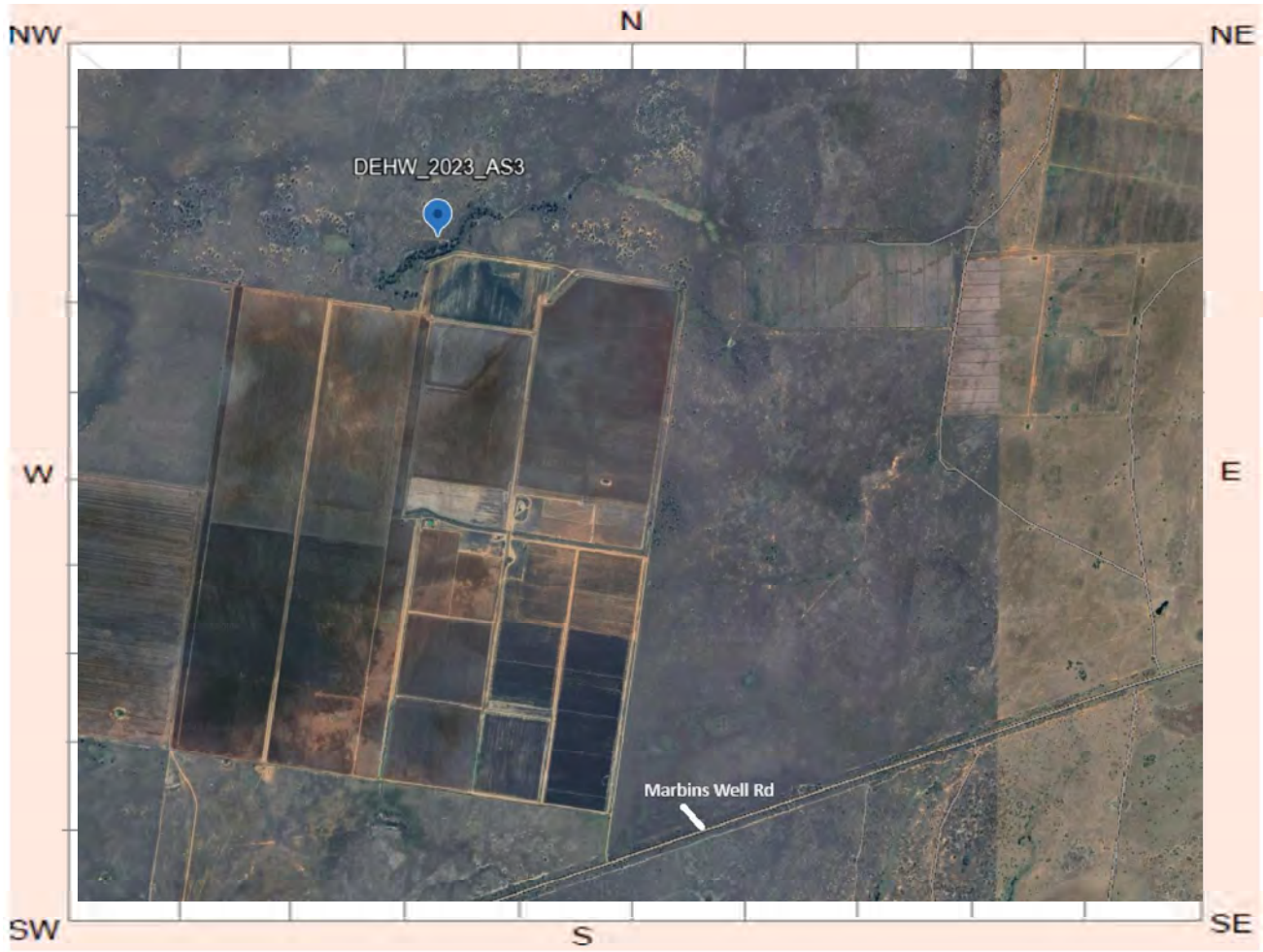
Land Form Unit: Vegetation:

Distance to Water (m): Primary Report:

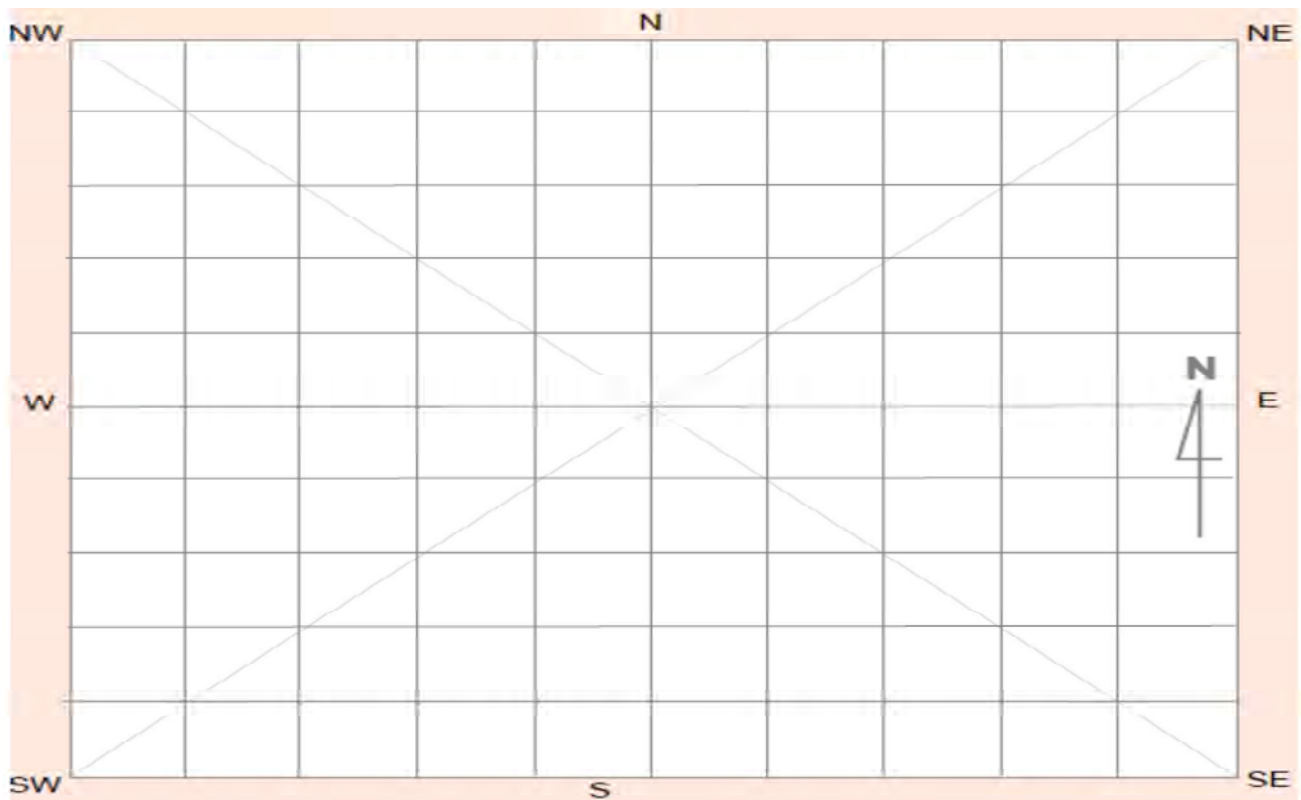
How to get to the site:

Other site information:

Site location map



Site plan



Site contents information

open/closed site:

Site condition:

Features:

Number of features Length of feature(s) extent (m) Width of feature (s) extent (m)

1.

Feature condition:

Scarred Trees			
Scar Depth (cm)	Regrowth (cm)	Scar shape	Tree Species
<input type="text"/>	<input type="text"/>	<input type="text"/>	<input type="text"/>

Description:

Quartz core (n=1), a quartzite core (n=1), silcrete flakes (n=10), quartz flakes (n=2) and a quartzite flake (n=1) located in close proximity (within 100m) to a 1st order watercourse on a scald exposure on sandplain.

Features:

Number of features Length of feature(s) extent (m) Width of feature (s) extent (m)

2.

Feature condition:

Scarred Trees			
Scar Depth (cm)	Regrowth (cm)	Scar shape	Tree Species
<input type="text"/>	<input type="text"/>	<input type="text"/>	<input type="text"/>

Description:

Features:

Number of features Length of feature(s) extent (m) Width of feature (s) extent (m)

3.

Feature condition:

Scarred Trees			
Scar Depth (cm)	Regrowth (cm)	Scar shape	Tree Species
<input type="text"/>	<input type="text"/>	<input type="text"/>	<input type="text"/>

Description:

Features:

4.

Number of features Length of feature(s) extent (m) Width of feature (s) extent (m)

Feature condition:

Description:

Scarred Trees			
Scar Depth (cm)	Regrowth (cm)	Scar shape	Tree Species
<input type="text"/>	<input type="text"/>	<input type="text"/>	<input type="text"/>

Features:

5.

Number of features Length of feature(s) extent (m) Width of feature (s) extent (m)

Feature condition:

Description:

Scarred Trees			
Scar Depth (cm)	Regrowth (cm)	Scar shape	Tree Species
<input type="text"/>	<input type="text"/>	<input type="text"/>	<input type="text"/>


Site photographs




Description: Detailed close up of two quartz flakes and quartzite core.



Description: Location of artefacts and the condition of the surrounding landscape. View north.



Description:



Description:

Site restrictions

Do you want to
Restrict this site?:

Restriction type: Gender General Location
N/A

Why is this site restricted?:

Further information contact

Title	Surname	First name
<input type="text" value="Ms."/>	<input type="text" value="O'Brien-Poude"/>	<input type="text" value="Phillipa"/>
Organisation: <input type="text" value="EMM Consulting"/>		
Address: <input type="text" value="Ground floor, 20 Chandos Street, St Leonards NSW 2065"/>		
Phone: <input type="text" value="0249074881"/>	E-mail: <input type="text" value="pobrienpoude@emmconsulting.com.au"/>	

Site interpretation and community statement

AHIMS site ID:

Date recorded:

Site Location Information

Site name:

Easting: Northing: Coordinates must be in GDA94 (MGA)

Horizontal Accuracy (m):

Zone:

Recorder Information

(The person responsible for the completion and submission of this form)

Title	Surname	First name
<input type="text" value="Ms."/>	<input type="text" value="OBrienPounde"/>	<input type="text" value="Phillipa"/>

Organisation:

Address:

Phone: E-mail:

Site Context Information

Land Form Pattern: Land Use:

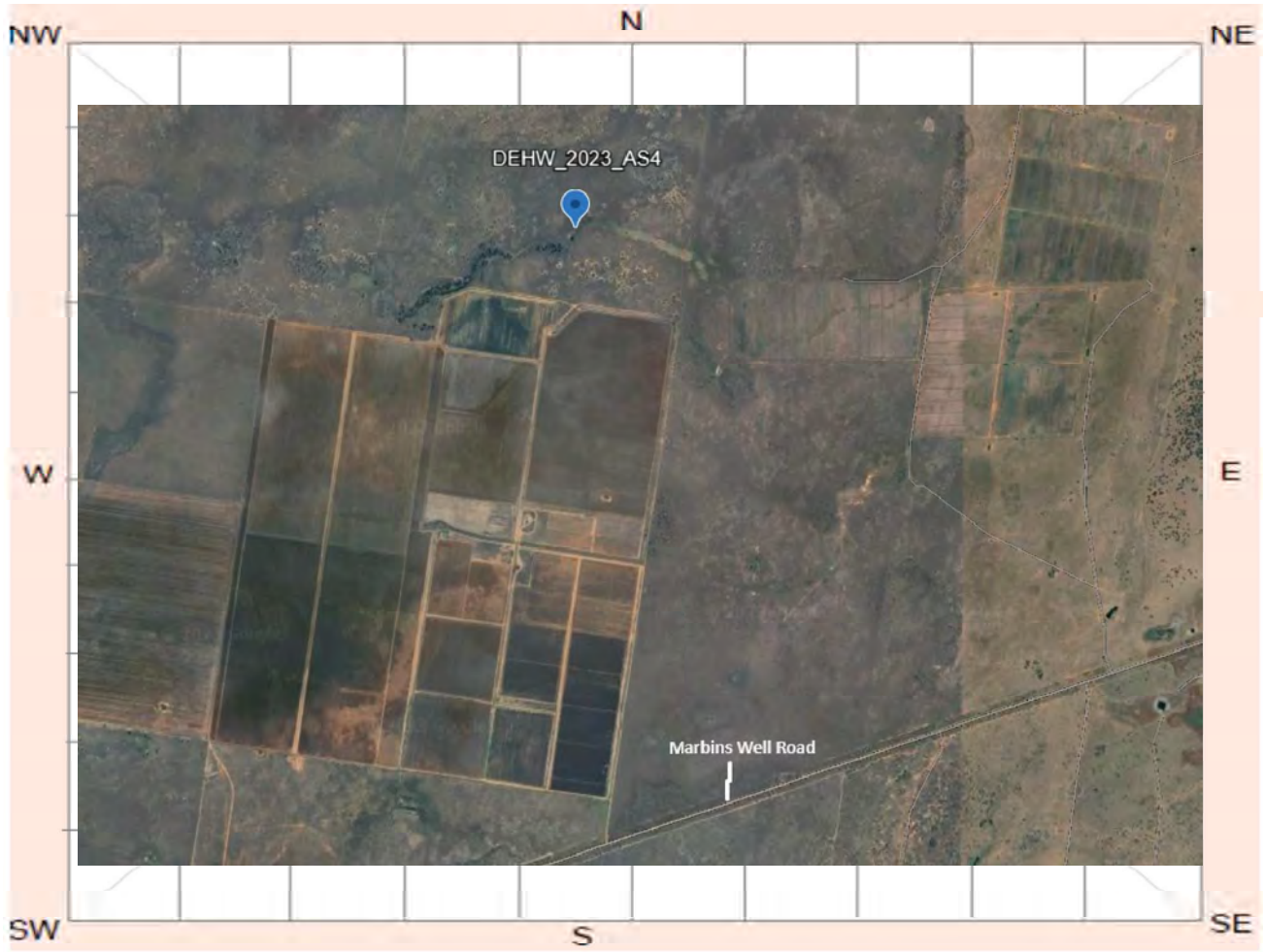
Land Form Unit: Vegetation:

Distance to Water (m): Primary Report:

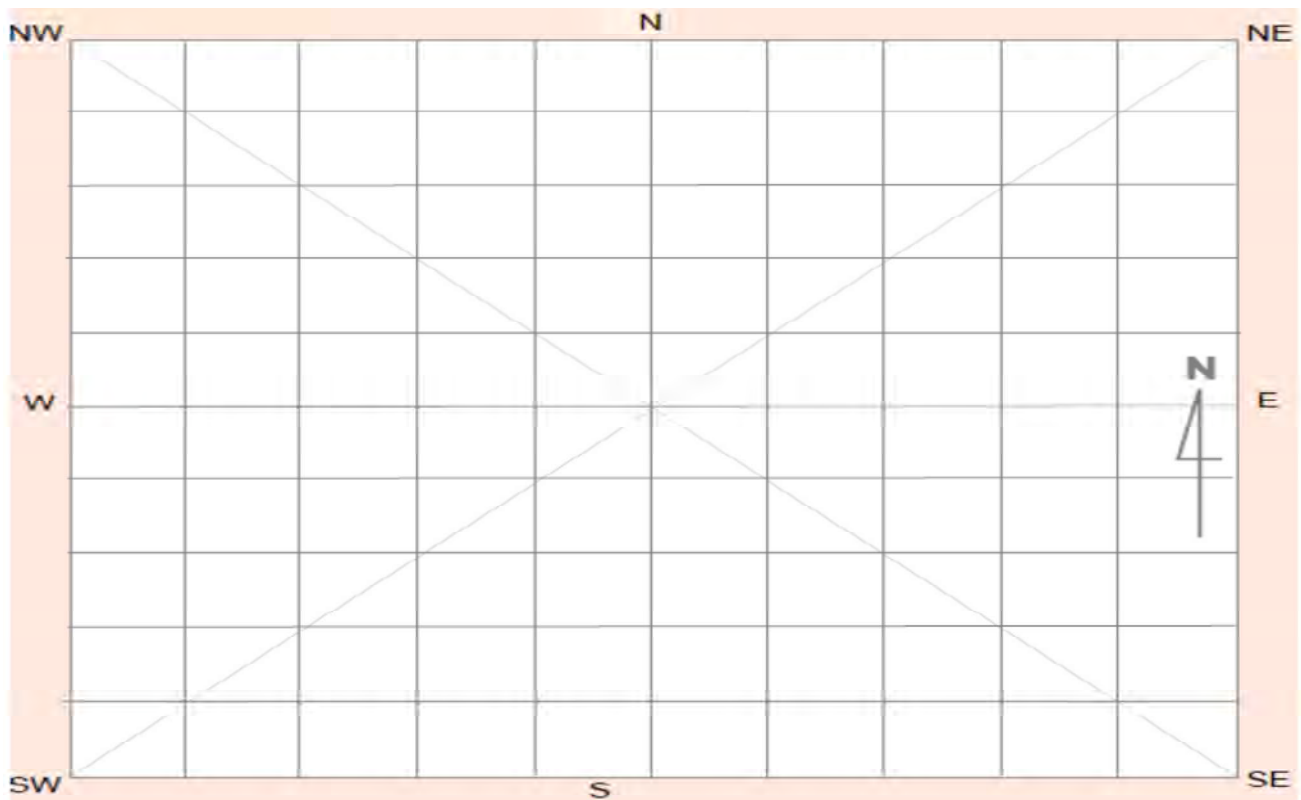
How to get to the site:

Other site information:

Site location map



Site plan



Site contents information

open/closed site:

Site condition:

Features:

Number of features Length of feature(s) extent (m) Width of feature (s) extent (m)

1.

Feature condition:

Scarred Trees			
Scar Depth (cm)	Regrowth (cm)	Scar shape	Tree Species
<input type="text"/>	<input type="text"/>	<input type="text"/>	<input type="text"/>

Description:

Silcrete flake (n=3), one with signs of retouch, quartz flakes (n=9), red quartzite core with two negative flake scars (n=1), quartz core (n=1) and a grinding plate (n=1) located on scald exposure on sandplains.

Features:

Number of features Length of feature(s) extent (m) Width of feature (s) extent (m)

2.

Feature condition:

Scarred Trees			
Scar Depth (cm)	Regrowth (cm)	Scar shape	Tree Species
<input type="text"/>	<input type="text"/>	<input type="text"/>	<input type="text"/>

Description:

Features:

Number of features Length of feature(s) extent (m) Width of feature (s) extent (m)

3.

Feature condition:

Scarred Trees			
Scar Depth (cm)	Regrowth (cm)	Scar shape	Tree Species
<input type="text"/>	<input type="text"/>	<input type="text"/>	<input type="text"/>

Description:

Features:

Number of features Length of feature(s) extent (m) Width of feature (s) extent (m)

4.

Feature condition:

Description:

Scarred Trees			
Scar Depth (cm)	Regrowth (cm)	Scar shape	Tree Species
<input type="text"/>	<input type="text"/>	<input type="text"/>	<input type="text"/>

Features:

Number of features Length of feature(s) extent (m) Width of feature (s) extent (m)

5.

Feature condition:

Description:

Scarred Trees			
Scar Depth (cm)	Regrowth (cm)	Scar shape	Tree Species
<input type="text"/>	<input type="text"/>	<input type="text"/>	<input type="text"/>


Site photographs




Description: Detailed close up of silcrete and quartz flakes, quartzite flake and core, and grinding plate.



Description: Location of artefacts and condition of surrounding landscape. View north.



Description:



Description:

Site restrictions

Do you want to
Restrict this site?:

Restriction type: Gender General Location
N/A

Why is this site restricted?:

Further information contact

Title	Surname	First name
<input type="text" value="Ms."/>	<input type="text" value="O'Brien-Pounde"/>	<input type="text" value="Phillipa"/>
Organisation: <input type="text" value="EMM Consulting"/>		
Address: <input type="text" value="Ground floor, 20 Chandos Street, St Leonards NSW 2065"/>		
Phone: <input type="text" value="0249074881"/>	E-mail: <input type="text" value="pobrienpounde@emmconsulting.com.au"/>	

Site interpretation and community statement

AHIMS site ID:

Date recorded:

Site Location Information

Site name:

Easting: **Northing:** **Coordinates must be in GDA94 (MGA)**

Horizontal Accuracy (m):

Zone:

Recorder Information

(The person responsible for the completion and submission of this form)

Title	Surname	First name
<input type="text" value="Ms."/>	<input type="text" value="OBrienPounde"/>	<input type="text" value="Phillipa"/>

Organisation:

Address:

Phone: **E-mail:**

Site Context Information

Land Form Pattern: **Land Use:**

Land Form Unit: **Vegetation:**

Distance to Water (m): **Primary Report:**

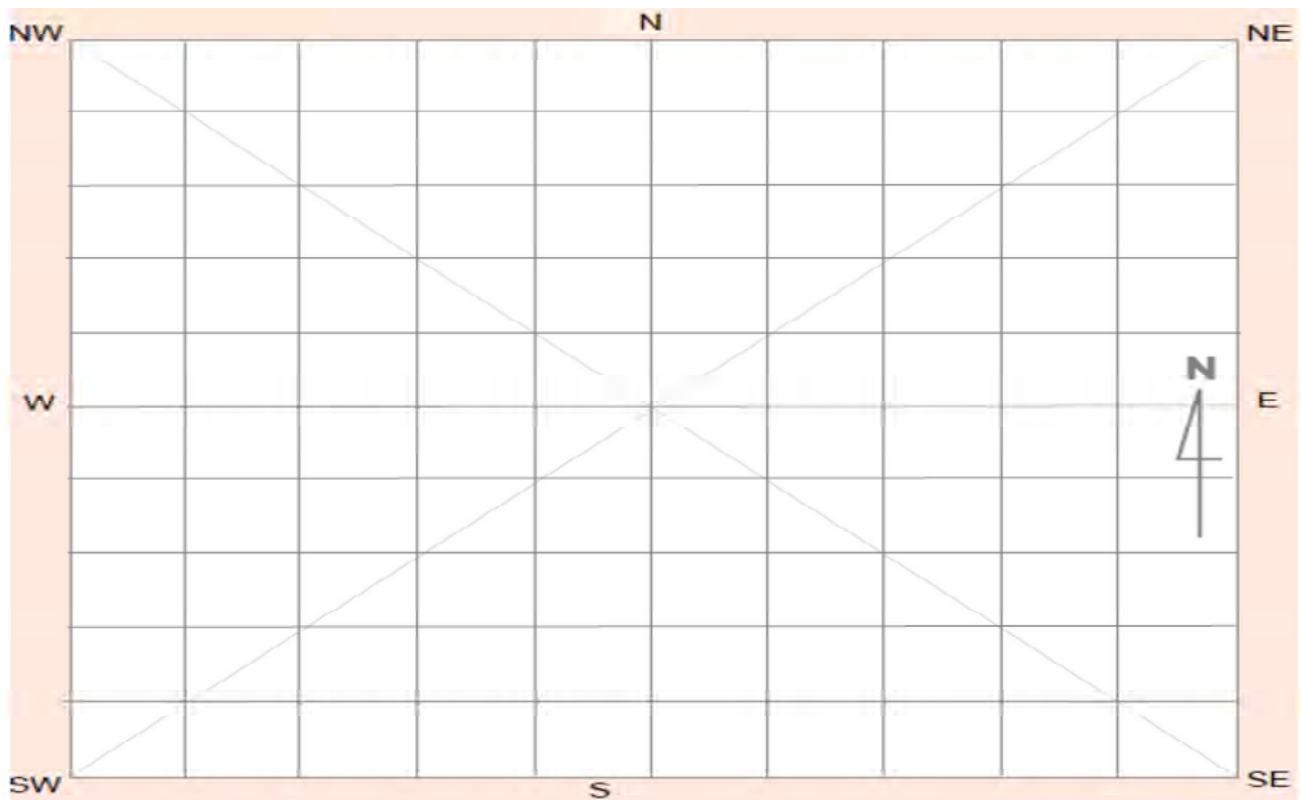
How to get to the site:

Other site information:

Site location map



Site plan



Site contents information

open/closed site:

Site condition:

Features:

Number of features Length of feature(s) extent (m) Width of feature (s) extent (m)

1.

Feature condition:

Description:

Quartz flake (n=1), silcrete flake (n=1) and quartzite flake (n=1).

Scarred Trees			
Scar Depth (cm)	Regrowth (cm)	Scar shape	Tree Species
<input type="text"/>	<input type="text"/>	<input type="text"/>	<input type="text"/>

Features:

Number of features Length of feature(s) extent (m) Width of feature (s) extent (m)

2.

Feature condition:

Description:

Scarred Trees			
Scar Depth (cm)	Regrowth (cm)	Scar shape	Tree Species
<input type="text"/>	<input type="text"/>	<input type="text"/>	<input type="text"/>

Features:

Number of features Length of feature(s) extent (m) Width of feature (s) extent (m)

3.

Feature condition:

Description:

Scarred Trees			
Scar Depth (cm)	Regrowth (cm)	Scar shape	Tree Species
<input type="text"/>	<input type="text"/>	<input type="text"/>	<input type="text"/>

Features:

4.

Number of features Length of feature(s) extent (m) Width of feature (s) extent (m)

Feature condition:

Description:

Scarred Trees			
Scar Depth (cm)	Regrowth (cm)	Scar shape	Tree Species
<input type="text"/>	<input type="text"/>	<input type="text"/>	<input type="text"/>

Features:

5.

Number of features Length of feature(s) extent (m) Width of feature (s) extent (m)

Feature condition:

Description:

Scarred Trees			
Scar Depth (cm)	Regrowth (cm)	Scar shape	Tree Species
<input type="text"/>	<input type="text"/>	<input type="text"/>	<input type="text"/>


Site photographs




Description: Detailed close up view of silcrete, quartz and quartzite flakes.



Description: Location of flakes and condition of surrounding landscape. View south.



Description:



Description:

Site restrictions

Do you want to
Restrict this site?:

Restriction type: Gender N/A General Location

Why is this site restricted?:

Further information contact

Title	Surname	First name
<input type="text" value="Ms."/>	<input type="text" value="O'Brien-Pounde"/>	<input type="text" value="Phillipa"/>
Organisation: <input type="text" value="EMM Consulting"/>		
Address: <input type="text" value="Ground floor, 20 Chandos Street, St Leonards NSW 2065"/>		
Phone: <input type="text" value="0249074881"/>	E-mail: <input type="text" value="pobrienpounde@emmconsulting.com.au"/>	

Site interpretation and community statement

AHIMS site ID:

Date recorded:

Site Location Information

Site name:

Easting: **Northing:** **Coordinates must be in GDA94 (MGA)**

Horizontal Accuracy (m):

Zone:

Recorder Information

(The person responsible for the completion and submission of this form)

Title	Surname	First name
<input type="text" value="Ms."/>	<input type="text" value="OBrienPounde"/>	<input type="text" value="Phillipa"/>

Organisation:

Address:

Phone: **E-mail:**

Site Context Information

Land Form Pattern: **Land Use:**


Land Form Unit: **Vegetation:**

Distance to Water (m): **Primary Report:**

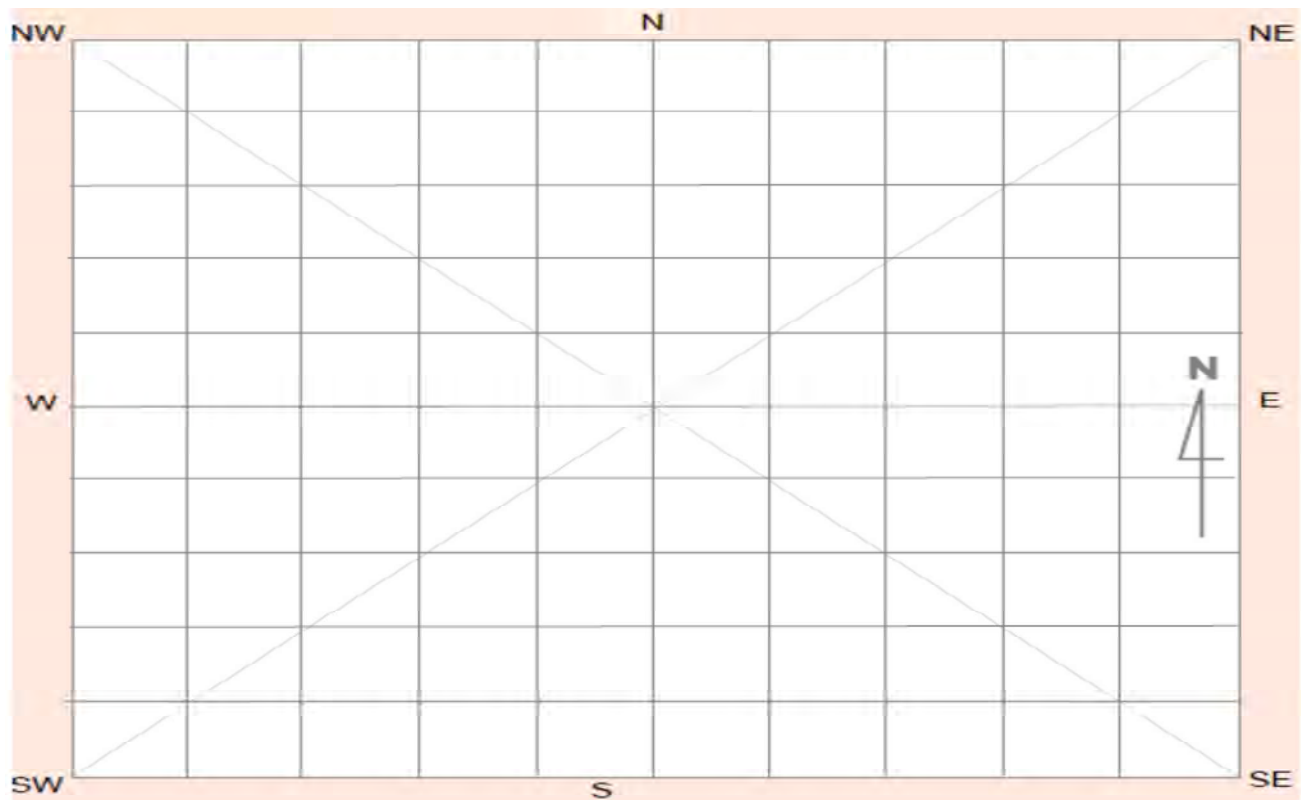
How to get to the site:

Other site information:

Site location map



Site plan



Site contents information

open/closed site:

Site condition:

Features:

Number of features Length of feature(s) extent (m) Width of feature (s) extent (m)

1.

Feature condition:

Description:

Silcrete flakes (n=15), basalt flakes (n=1) and quartzite flake (n=4). Potential evidence of heat treatment, and a silcrete flake with cortex and a basalt flake with signs of retouch. Located on scald exposure. Potential for 20+ artefacts to be identified under grass coverage.

Scarred Trees			
Scar Depth (cm)	Regrowth (cm)	Scar shape	Tree Species
<input type="text"/>	<input type="text"/>	<input type="text"/>	<input type="text"/>

Features:

Number of features Length of feature(s) extent (m) Width of feature (s) extent (m)

2.

Feature condition:

Description:

Scarred Trees			
Scar Depth (cm)	Regrowth (cm)	Scar shape	Tree Species
<input type="text"/>	<input type="text"/>	<input type="text"/>	<input type="text"/>

Features:

Number of features Length of feature(s) extent (m) Width of feature (s) extent (m)

3.

Feature condition:

Description:

Scarred Trees			
Scar Depth (cm)	Regrowth (cm)	Scar shape	Tree Species
<input type="text"/>	<input type="text"/>	<input type="text"/>	<input type="text"/>

Features:

Number of features Length of feature(s) extent (m) Width of feature (s) extent (m)

4.

Feature condition:

Description:

Scarred Trees			
Scar Depth (cm)	Regrowth (cm)	Scar shape	Tree Species
<input type="text"/>	<input type="text"/>	<input type="text"/>	<input type="text"/>

Features:

Number of features Length of feature(s) extent (m) Width of feature (s) extent (m)

5.

Feature condition:

Description:

Scarred Trees			
Scar Depth (cm)	Regrowth (cm)	Scar shape	Tree Species
<input type="text"/>	<input type="text"/>	<input type="text"/>	<input type="text"/>


Site photographs




Description: Detailed close up of basalt, silcrete and quartzite flakes.



Description: Site location and condition of surrounding landscape. View north.



Description:



Description:

Site restrictions

Do you want to
Restrict this site?:

Restriction type: Gender General Location
N/A

Why is this site restricted?:

Further information contact

Title **Surname** **First name**

Organisation:

Address:

Phone: **E-mail:**

Site interpretation and community statement

AHIMS site ID:

Date recorded:

Site Location Information

Site name:

Easting: **Northing:** **Coordinates must be in GDA94 (MGA)**

Horizontal Accuracy (m):

Zone:

Recorder Information

(The person responsible for the completion and submission of this form)

Title	Surname	First name
<input type="text" value="Ms."/>	<input type="text" value="OBrienPounde"/>	<input type="text" value="Phillipa"/>

Organisation:

Address:

Phone: **E-mail:**

Site Context Information

Land Form Pattern: **Land Use:**

Land Form Unit: **Vegetation:**

Distance to Water (m): **Primary Report:**

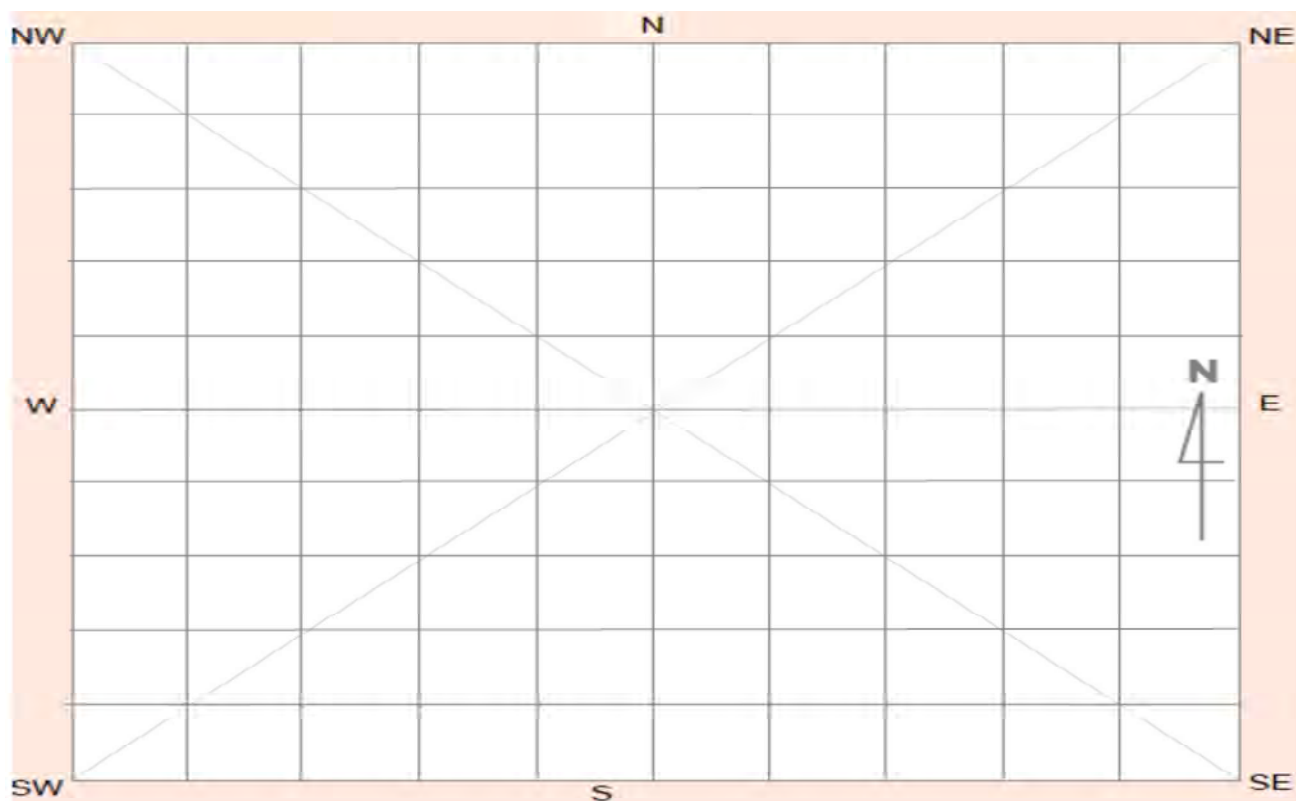
How to get to the site:

Other site information:

Site location map



Site plan



Site contents information

open/closed site:

Site condition:

Features:

Number of features Length of feature(s) extent (m) Width of feature (s) extent (m)

1.

Feature condition:

Description:

18 flakes and a grinding stone fragment identified (n=1). Silcrete flakes (n=12), quartz flakes (n=5), and crystal quartz (n=1). Two silcrete flakes with signs of retouch an possible Bondi point retouch.

Scarred Trees

Scar Depth (cm) Regrowth (cm) Scar shape Tree Species

<input type="text"/>	<input type="text"/>	<input type="text"/>	<input type="text"/>
----------------------	----------------------	----------------------	----------------------

Features:

Number of features Length of feature(s) extent (m) Width of feature (s) extent (m)

2.

Feature condition:

Description:

Scarred Trees

Scar Depth (cm) Regrowth (cm) Scar shape Tree Species

<input type="text"/>	<input type="text"/>	<input type="text"/>	<input type="text"/>
----------------------	----------------------	----------------------	----------------------

Features:

Number of features Length of feature(s) extent (m) Width of feature (s) extent (m)

3.

Feature condition:

Description:

Scarred Trees

Scar Depth (cm) Regrowth (cm) Scar shape Tree Species

<input type="text"/>	<input type="text"/>	<input type="text"/>	<input type="text"/>
----------------------	----------------------	----------------------	----------------------

Features:

4.

Number of features Length of feature(s) extent (m) Width of feature (s) extent (m)

Feature condition:

Description:

Scarred Trees			
Scar Depth (cm)	Regrowth (cm)	Scar shape	Tree Species
<input type="text"/>	<input type="text"/>	<input type="text"/>	<input type="text"/>

Features:

5.

Number of features Length of feature(s) extent (m) Width of feature (s) extent (m)

Feature condition:

Description:

Scarred Trees			
Scar Depth (cm)	Regrowth (cm)	Scar shape	Tree Species
<input type="text"/>	<input type="text"/>	<input type="text"/>	<input type="text"/>



Site photographs



Description: Detailed close up of silcrete, quartz and crystal quartz flakes.



Description: Location of site and condition of the surrounding landscape. View north.



Description:

Description:

Site restrictions

Do you want to Restrict this site?:

Restriction type: Gender N/A General Location

Why is this site restricted?:

Further information contact

Title	Surname	First name
Ms.	O'Brien-Poude	Phillipa
Organisation:	EMM Consulting	
Address:	Ground floor, 20 Chandos Street, St Leonards NSW 2065	
Phone:	0249074881	E-mail: pobrienpoude@emmconsulting.com.au

Site interpretation and community statement

AHIMS site ID:

Date recorded:

Site Location Information

Site name:

Easting: **Northing:** **Coordinates must be in GDA94 (MGA)**

Horizontal Accuracy (m):

Zone:

Recorder Information

(The person responsible for the completion and submission of this form)

Title	Surname	First name
<input type="text" value="Ms."/>	<input type="text" value="OBrienPounde"/>	<input type="text" value="Phillipa"/>

Organisation:

Address:

Phone: **E-mail:**

Site Context Information

Land Form Pattern: **Land Use:**

Land Form Unit: **Vegetation:**

Distance to Water (m): **Primary Report:**

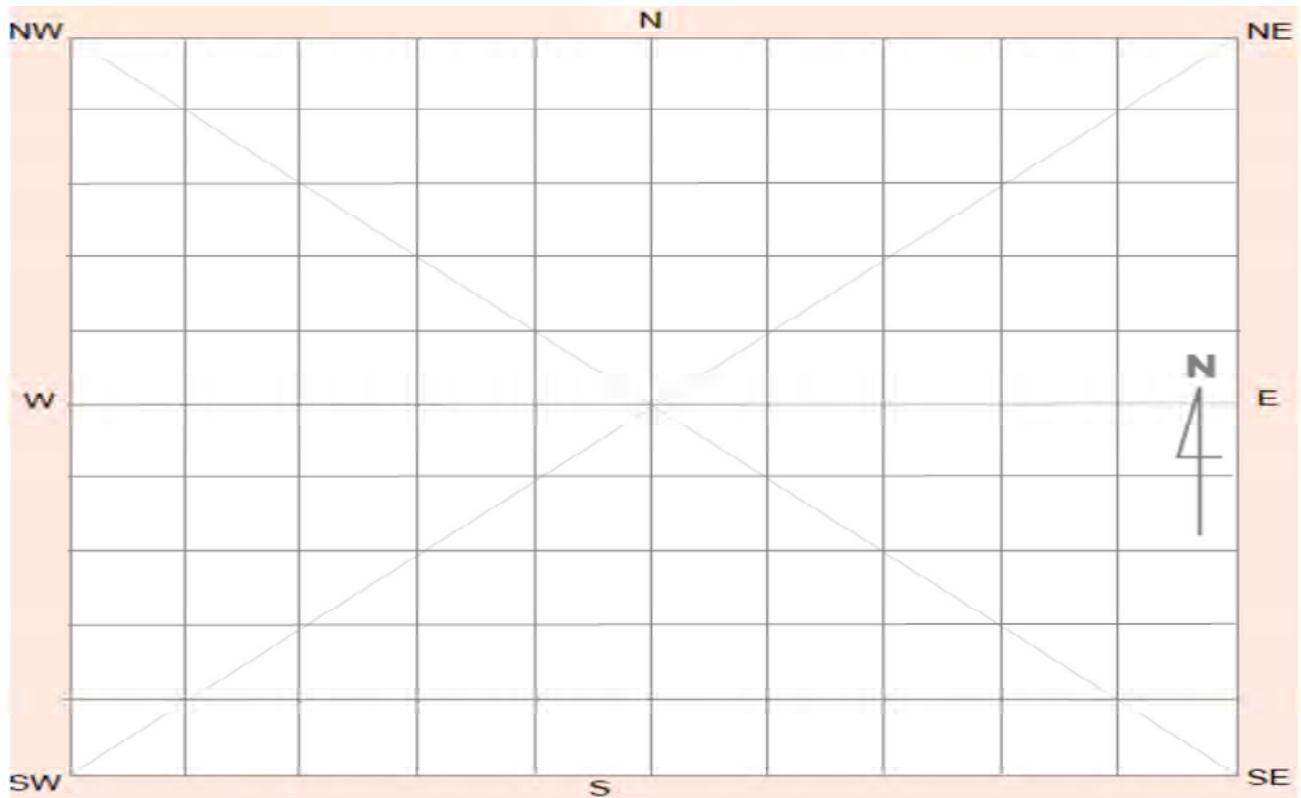
How to get to the site:

Other site information:

Site location map



Site plan



Site contents information

open/closed site:

Site condition:

Features:

Number of features Length of feature(s) extent (m) Width of feature (s) extent (m)

1.

Feature condition:

Scarred Trees			
Scar Depth (cm)	Regrowth (cm)	Scar shape	Tree Species
<input type="text"/>	<input type="text"/>	<input type="text"/>	<input type="text"/>

Description:

Silcrete flake (n=1), quartzite flake (n=1). A singular flake of low quality quartz was identified to likely be natural. Located on erosion exposure on gilgai.

Features:

Number of features Length of feature(s) extent (m) Width of feature (s) extent (m)

2.

Feature condition:

Scarred Trees			
Scar Depth (cm)	Regrowth (cm)	Scar shape	Tree Species
<input type="text"/>	<input type="text"/>	<input type="text"/>	<input type="text"/>

Description:

Features:

Number of features Length of feature(s) extent (m) Width of feature (s) extent (m)

3.

Feature condition:

Scarred Trees			
Scar Depth (cm)	Regrowth (cm)	Scar shape	Tree Species
<input type="text"/>	<input type="text"/>	<input type="text"/>	<input type="text"/>

Description:

Features:

Number of features Length of feature(s) extent (m) Width of feature (s) extent (m)

4.

Scarred Trees			
Scar Depth (cm)	Regrowth (cm)	Scar shape	Tree Species
<input type="checkbox"/>	<input type="checkbox"/>	<input type="checkbox"/>	<input type="checkbox"/>

Feature condition:

Description:

Features:

Number of features Length of feature(s) extent (m) Width of feature (s) extent (m)

5.

Scarred Trees			
Scar Depth (cm)	Regrowth (cm)	Scar shape	Tree Species
<input type="checkbox"/>	<input type="checkbox"/>	<input type="checkbox"/>	<input type="checkbox"/>

Feature condition:

Description:


Site photographs




Description: Detailed close up of silcrete and quartzite flake.



Description: Location of silcrete and quartzite flake and condition of the surrounding landscape. view north.



Description:



Description:

Site restrictions

Do you want to
Restrict this site?:

Restriction type: Gender N/A General Location

Why is this site restricted?:

Further information contact

Title	Surname	First name
<input type="text" value="Ms."/>	<input type="text" value="O'Brien-Poude"/>	<input type="text" value="Phillipa"/>
Organisation: <input type="text" value="EMM Consulting"/>		
Address: <input type="text" value="Ground floor, 20 Chandos Street, St Leonards NSW 2065"/>		
Phone: <input type="text" value="0249074881"/>	E-mail: <input type="text" value="pobrienpoude@emmconsulting.com.au"/>	

Site interpretation and community statement

AHIMS site ID:

Date recorded:

Site Location Information

Site name:

Easting: **Northing:** **Coordinates must be in GDA94 (MGA)**

Horizontal Accuracy (m):

Zone:

Recorder Information

(The person responsible for the completion and submission of this form)

Title	Surname	First name
<input type="text" value="Ms."/>	<input type="text" value="OBrienPounde"/>	<input type="text" value="Phillipa"/>

Organisation:

Address:

Phone: **E-mail:**

Site Context Information

Land Form Pattern: **Land Use:**

Land Form Unit: **Vegetation:**

Distance to Water (m): **Primary Report:**

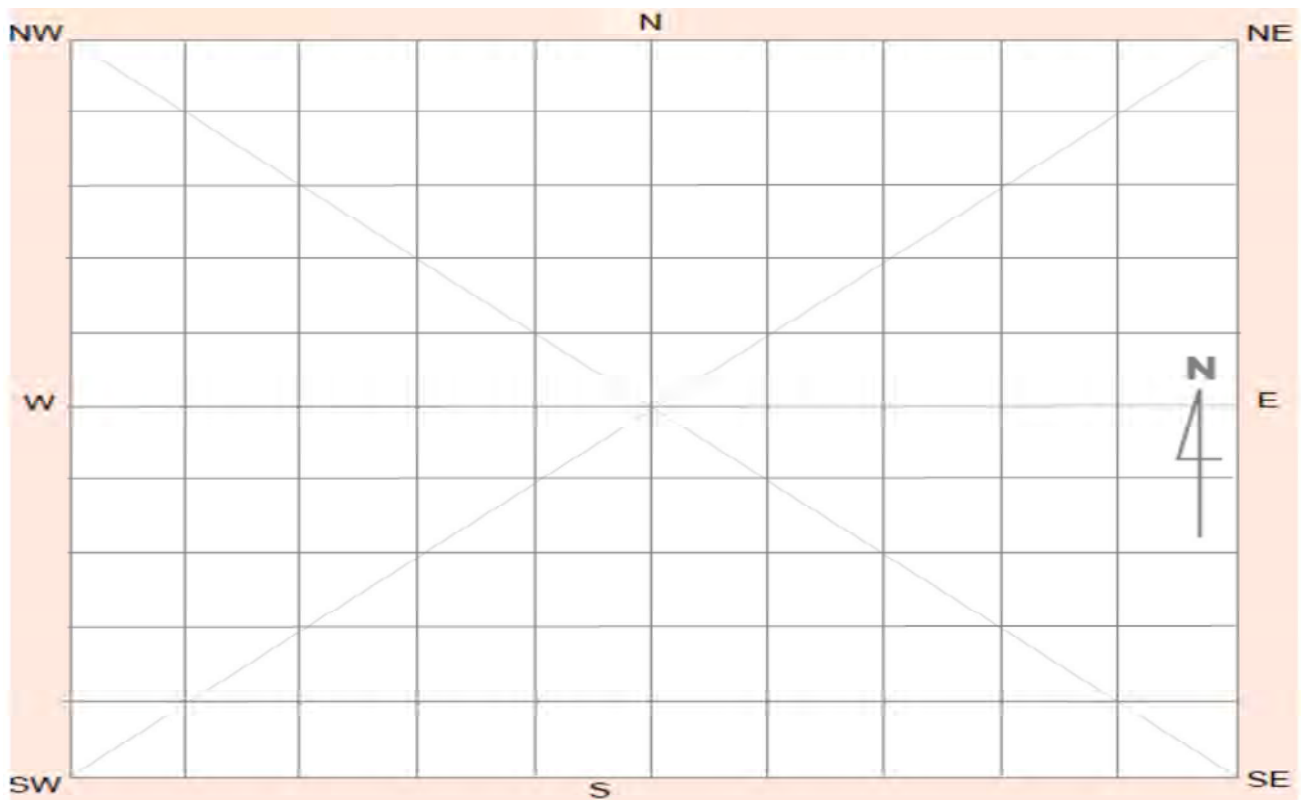
How to get to the site:

Other site information:

Site location map



Site plan



Site contents information

open/closed site:

Site condition:

Features:

Number of features Length of feature(s) extent (m) Width of feature (s) extent (m)

1.

Feature condition:

Scarred Trees			
Scar Depth (cm)	Regrowth (cm)	Scar shape	Tree Species
<input type="text"/>	<input type="text"/>	<input type="text"/>	<input type="text"/>

Description:

Broken silcrete flake (n=1), black chert flake (n=1), quartz flake (n=2) and a yellow silcrete flake with 20% cortex. Located on access track by gilgai on luentte.

Features:

Number of features Length of feature(s) extent (m) Width of feature (s) extent (m)

2.

Feature condition:

Scarred Trees			
Scar Depth (cm)	Regrowth (cm)	Scar shape	Tree Species
<input type="text"/>	<input type="text"/>	<input type="text"/>	<input type="text"/>

Description:

Features:

Number of features Length of feature(s) extent (m) Width of feature (s) extent (m)

3.

Feature condition:

Scarred Trees			
Scar Depth (cm)	Regrowth (cm)	Scar shape	Tree Species
<input type="text"/>	<input type="text"/>	<input type="text"/>	<input type="text"/>

Description:

Features:

4.

Number of features Length of feature(s) extent (m) Width of feature (s) extent (m)

Feature condition:

Description:

Scarred Trees			
Scar Depth (cm)	Regrowth (cm)	Scar shape	Tree Species
<input type="checkbox"/>	<input type="checkbox"/>	<input type="checkbox"/>	<input type="checkbox"/>

Features:

5.

Number of features Length of feature(s) extent (m) Width of feature (s) extent (m)

Feature condition:

Description:

Scarred Trees			
Scar Depth (cm)	Regrowth (cm)	Scar shape	Tree Species
<input type="checkbox"/>	<input type="checkbox"/>	<input type="checkbox"/>	<input type="checkbox"/>


Site photographs




Description:



Description:



Description:



Description:

Site restrictions

Do you want to
Restrict this site?:

Restriction type: Gender N/A General Location

Why is this site restricted?:

Further information contact

Title	Surname	First name
<input type="text" value="Ms."/>	<input type="text" value="O'Brien-Poude"/>	<input type="text" value="Phillipa"/>
Organisation: <input type="text" value="EMM Consulting"/>		
Address: <input type="text" value="Ground floor, 20 Chandos Street, St Leonards NSW 2065"/>		
Phone: <input type="text" value="0249074881"/>	E-mail: <input type="text" value="pobrienpoude@emmconsulting.com.au"/>	

Site interpretation and community statement

AHIMS site ID:

Date recorded:

Site Location Information

Site name:

Easting: Northing: Coordinates must be in GDA94 (MGA)

Horizontal Accuracy (m):

Zone:

Recorder Information

(The person responsible for the completion and submission of this form)

Title	Surname	First name
<input type="text" value="Ms."/>	<input type="text" value="OBrienPounde"/>	<input type="text" value="Phillipa"/>

Organisation:

Address:

Phone: E-mail:

Site Context Information

Land Form Pattern: Land Use:

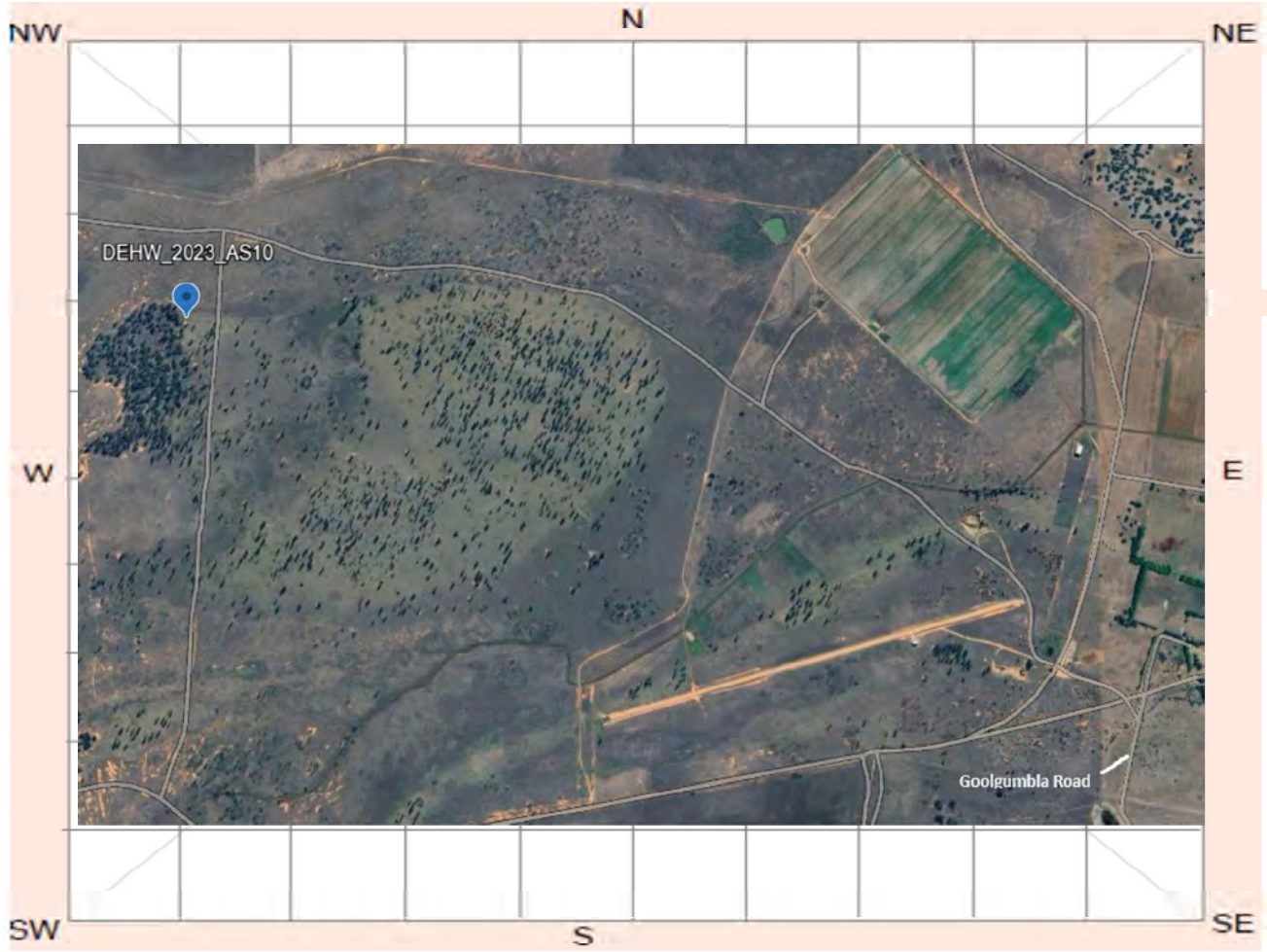
Land Form Unit: Vegetation:

Distance to Water (m): Primary Report:

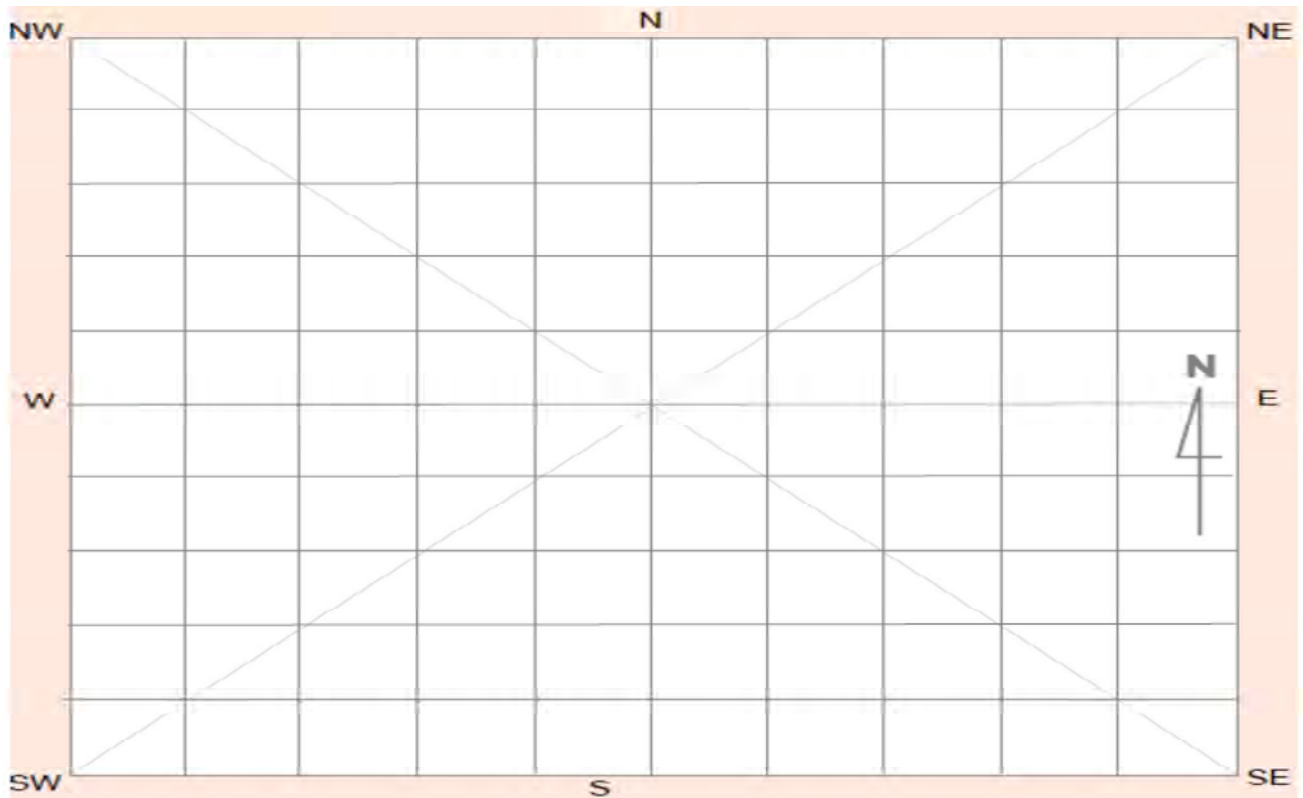
How to get to the site:

Other site information:

Site location map



Site plan



Site contents information

open/closed site:

Site condition:

Features:

Number of features Length of feature(s) extent (m) Width of feature (s) extent (m)

1.

Feature condition:

Scarred Trees			
Scar Depth (cm)	Regrowth (cm)	Scar shape	Tree Species
<input type="text"/>	<input type="text"/>	<input type="text"/>	<input type="text"/>

Description:

9 flakes located on sandy scald exposure, of which seven silcrete flakes (n=7) & two quartz (n=2) flakes were identified. Backing on silcrete flake is evident.

Features:

Number of features Length of feature(s) extent (m) Width of feature (s) extent (m)

2.

Feature condition:

Scarred Trees			
Scar Depth (cm)	Regrowth (cm)	Scar shape	Tree Species
<input type="text"/>	<input type="text"/>	<input type="text"/>	<input type="text"/>

Description:

Features:

Number of features Length of feature(s) extent (m) Width of feature (s) extent (m)

3.

Feature condition:

Scarred Trees			
Scar Depth (cm)	Regrowth (cm)	Scar shape	Tree Species
<input type="text"/>	<input type="text"/>	<input type="text"/>	<input type="text"/>

Description:

Features:

Number of features Length of feature(s) extent (m) Width of feature (s) extent (m)

4.

Feature condition:

Description:

Scarred Trees			
Scar Depth (cm)	Regrowth (cm)	Scar shape	Tree Species
<input type="text"/>	<input type="text"/>	<input type="text"/>	<input type="text"/>

Features:

Number of features Length of feature(s) extent (m) Width of feature (s) extent (m)

5.

Feature condition:

Description:

Scarred Trees			
Scar Depth (cm)	Regrowth (cm)	Scar shape	Tree Species
<input type="text"/>	<input type="text"/>	<input type="text"/>	<input type="text"/>


Site photographs




Description: Detailed close up of silcrete and quartz flakes



Description: Site location and condition of surrounding landscape. View north.



Description:



Description:

Site restrictions

Do you want to
Restrict this site?:

Restriction type: Gender N/A General Location

Why is this site restricted?:

Further information contact

Title	Surname	First name
<input type="text" value="Ms."/>	<input type="text" value="O'Brien-Poude"/>	<input type="text" value="Phillipa"/>
Organisation: <input type="text" value="EMM Consulting"/>		
Address: <input type="text" value="Ground floor, 20 Chandos Street, St Leonards NSW 2065"/>		
Phone: <input type="text" value="0249074881"/>	E-mail: <input type="text" value="pobrienpoude@emmconsulting.com.au"/>	

Site interpretation and community statement

AHIMS site ID:

Date recorded:

Site Location Information

Site name:

Easting: **Northing:** **Coordinates must be in GDA94 (MGA)**

Horizontal Accuracy (m):

Zone:

Recorder Information

(The person responsible for the completion and submission of this form)

Title	Surname	First name
<input type="text" value="Ms."/>	<input type="text" value="OBrienPounde"/>	<input type="text" value="Phillipa"/>

Organisation:

Address:

Phone: **E-mail:**

Site Context Information

Land Form Pattern: **Land Use:**

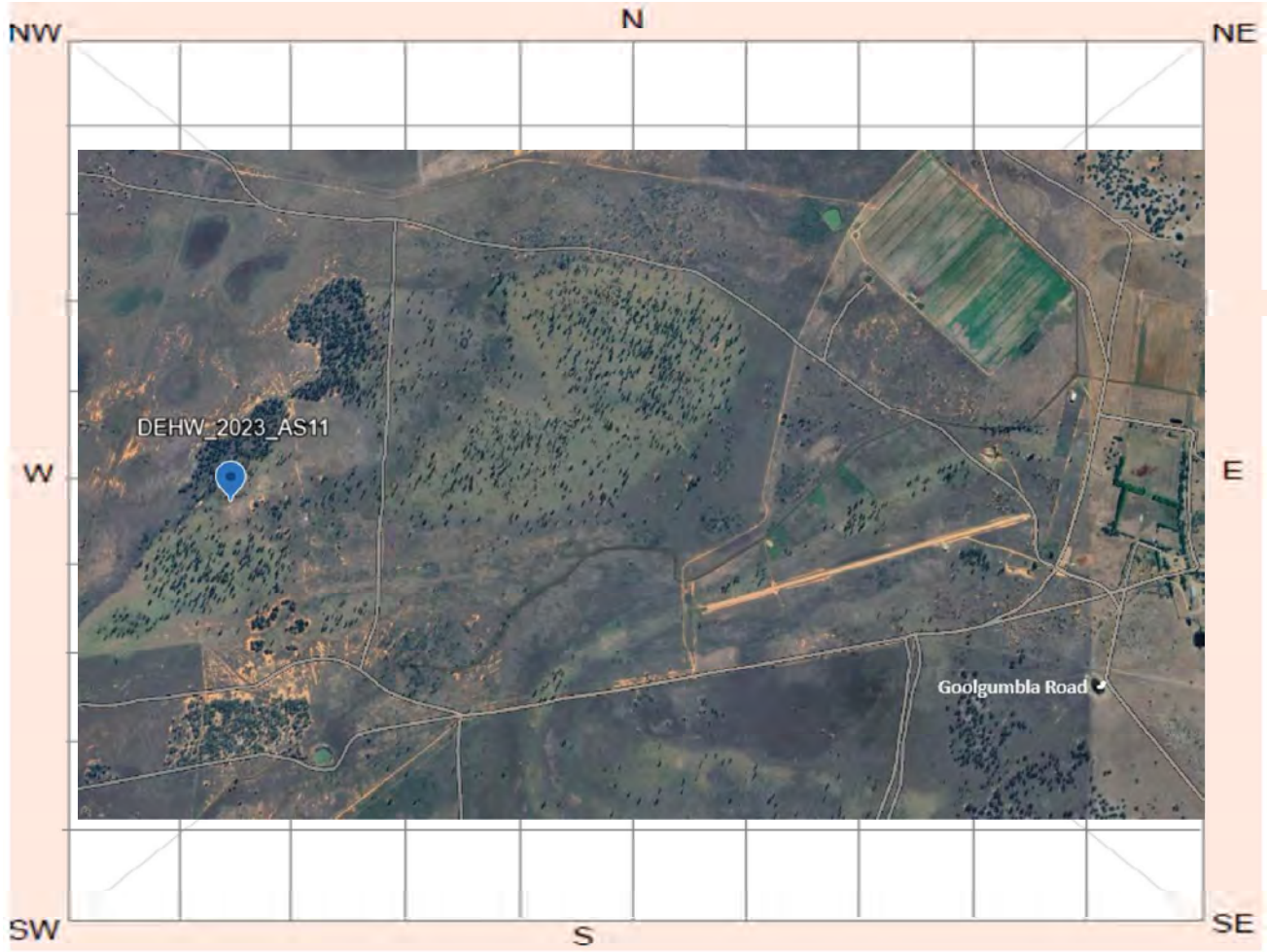
Land Form Unit: **Vegetation:**

Distance to Water (m): **Primary Report:**

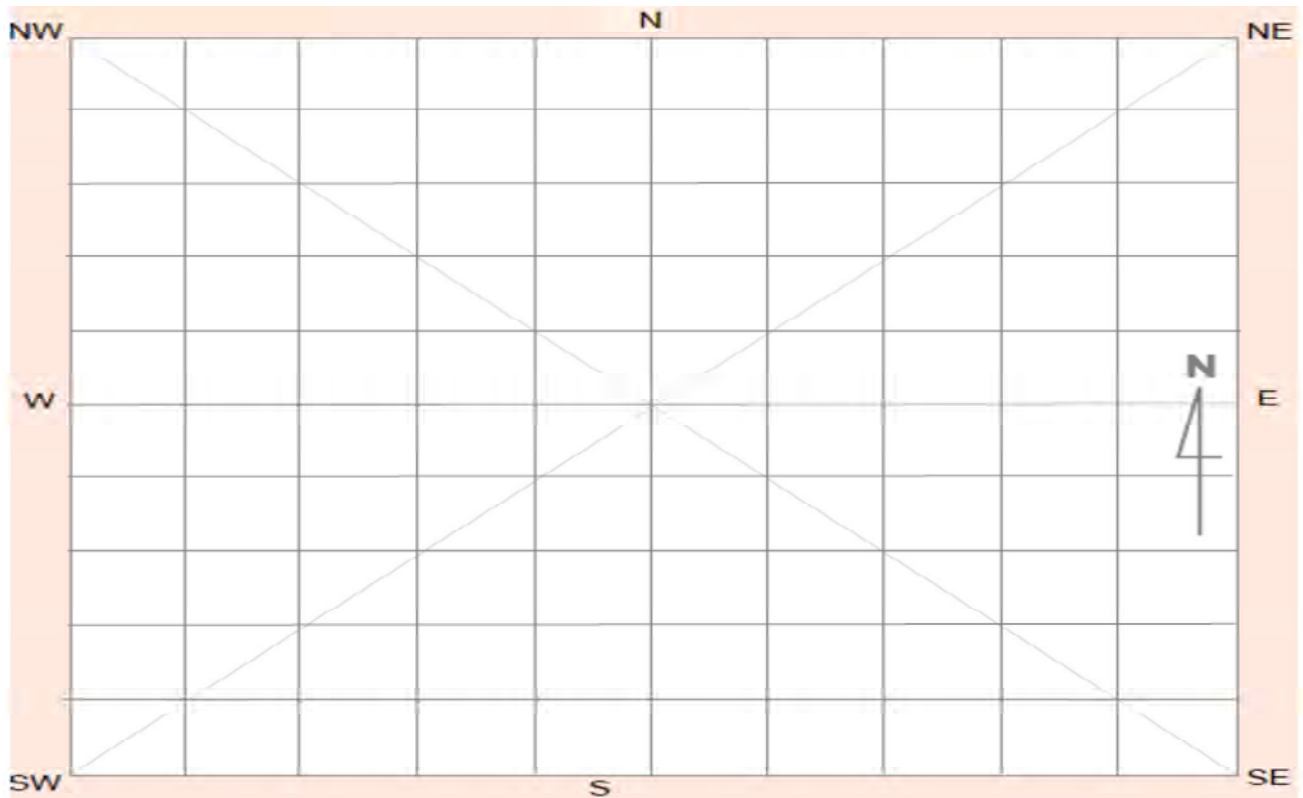
How to get to the site:

Other site information:

Site location map



Site plan



Site contents information

open/closed site:

Site condition:

Features:

Number of features Length of feature(s) extent (m) Width of feature (s) extent (m)

1.

Feature condition:

Scarred Trees			
Scar Depth (cm)	Regrowth (cm)	Scar shape	Tree Species
<input type="text"/>	<input type="text"/>	<input type="text"/>	<input type="text"/>

Description:

One tentative silcrete core and one quartz flake identified on scald exposure.

Features:

Number of features Length of feature(s) extent (m) Width of feature (s) extent (m)

2.

Feature condition:

Scarred Trees			
Scar Depth (cm)	Regrowth (cm)	Scar shape	Tree Species
<input type="text"/>	<input type="text"/>	<input type="text"/>	<input type="text"/>

Description:

Features:

Number of features Length of feature(s) extent (m) Width of feature (s) extent (m)

3.

Feature condition:

Scarred Trees			
Scar Depth (cm)	Regrowth (cm)	Scar shape	Tree Species
<input type="text"/>	<input type="text"/>	<input type="text"/>	<input type="text"/>

Description:

Features:

4.

Number of features Length of feature(s) extent (m) Width of feature (s) extent (m)

Feature condition:

Description:

Scarred Trees			
Scar Depth (cm)	Regrowth (cm)	Scar shape	Tree Species
<input type="text"/>	<input type="text"/>	<input type="text"/>	<input type="text"/>

Features:

5.

Number of features Length of feature(s) extent (m) Width of feature (s) extent (m)

Feature condition:

Description:

Scarred Trees			
Scar Depth (cm)	Regrowth (cm)	Scar shape	Tree Species
<input type="text"/>	<input type="text"/>	<input type="text"/>	<input type="text"/>


Site photographs




Description: Detailed close up of quartz flake and potential silcrete flake.



Description: Site location and conditions of the surrounding landscape. View east.



Description:



Description:

Site restrictions

Do you want to
Restrict this site?:

Restriction type: Gender N/A General Location

Why is this site restricted?:

Further information contact

Title	Surname	First name
<input type="text" value="Ms."/>	<input type="text" value="O'Brien-Pounde"/>	<input type="text" value="Phillipa"/>
Organisation: <input type="text" value="EMM Consulting"/>		
Address: <input type="text" value="Ground floor, 20 Chandos Street, St Leonards NSW 2065"/>		
Phone: <input type="text" value="0249074881"/>	E-mail: <input type="text" value="pobrienpounde@emmconsulting.com.au"/>	

Site interpretation and community statement

AHIMS site ID:

Date recorded:

Site Location Information

Site name:

Easting: Northing: Coordinates must be in GDA94 (MGA)

Horizontal Accuracy (m):

Zone:

Recorder Information

(The person responsible for the completion and submission of this form)

Title	Surname	First name
<input type="text" value="Ms."/>	<input type="text" value="OBrienPounde"/>	<input type="text" value="Phillipa"/>

Organisation:

Address:

Phone: E-mail:

Site Context Information

Land Form Pattern: Land Use:

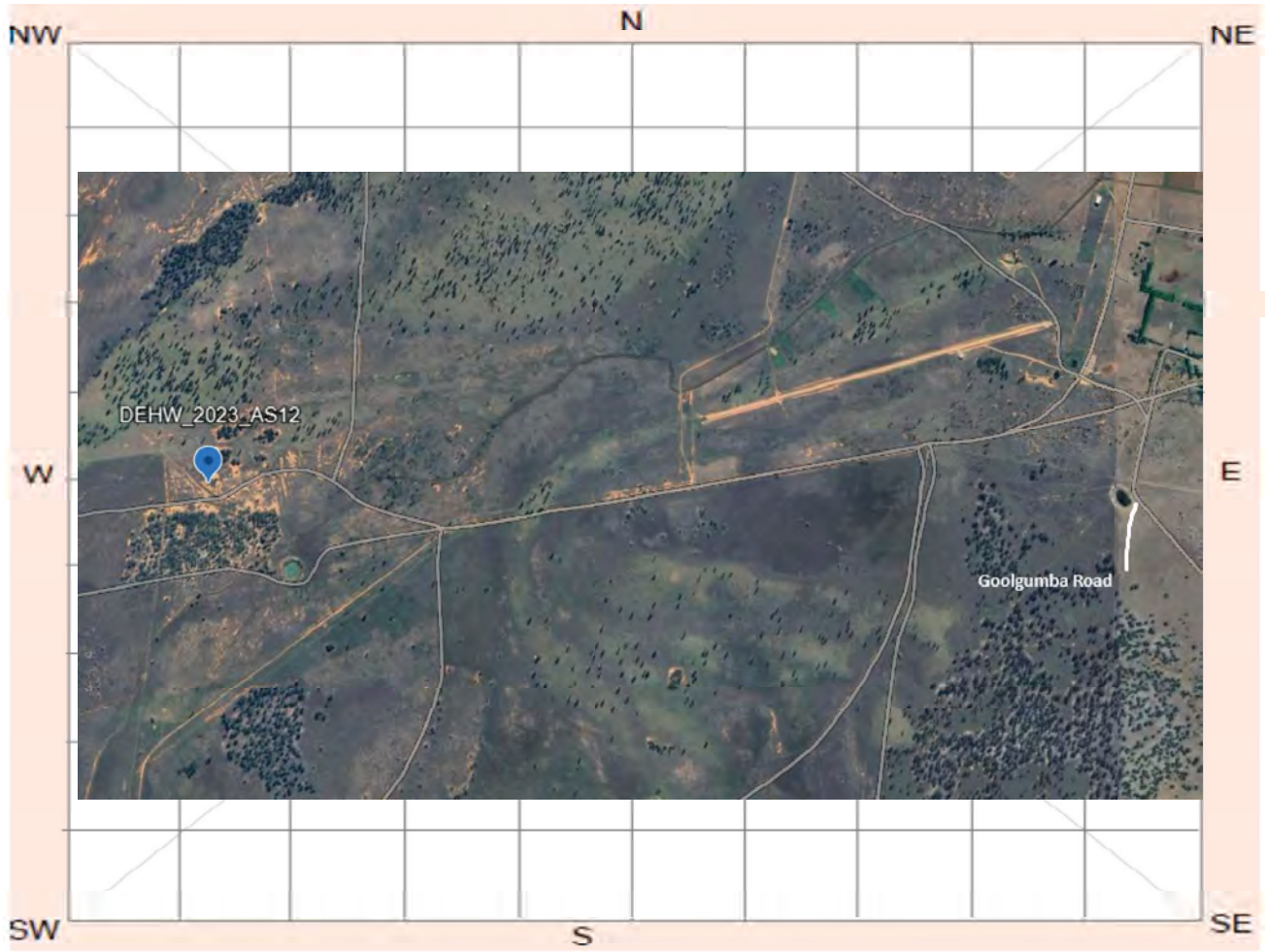
Land Form Unit: Vegetation:

Distance to Water (m): Primary Report:

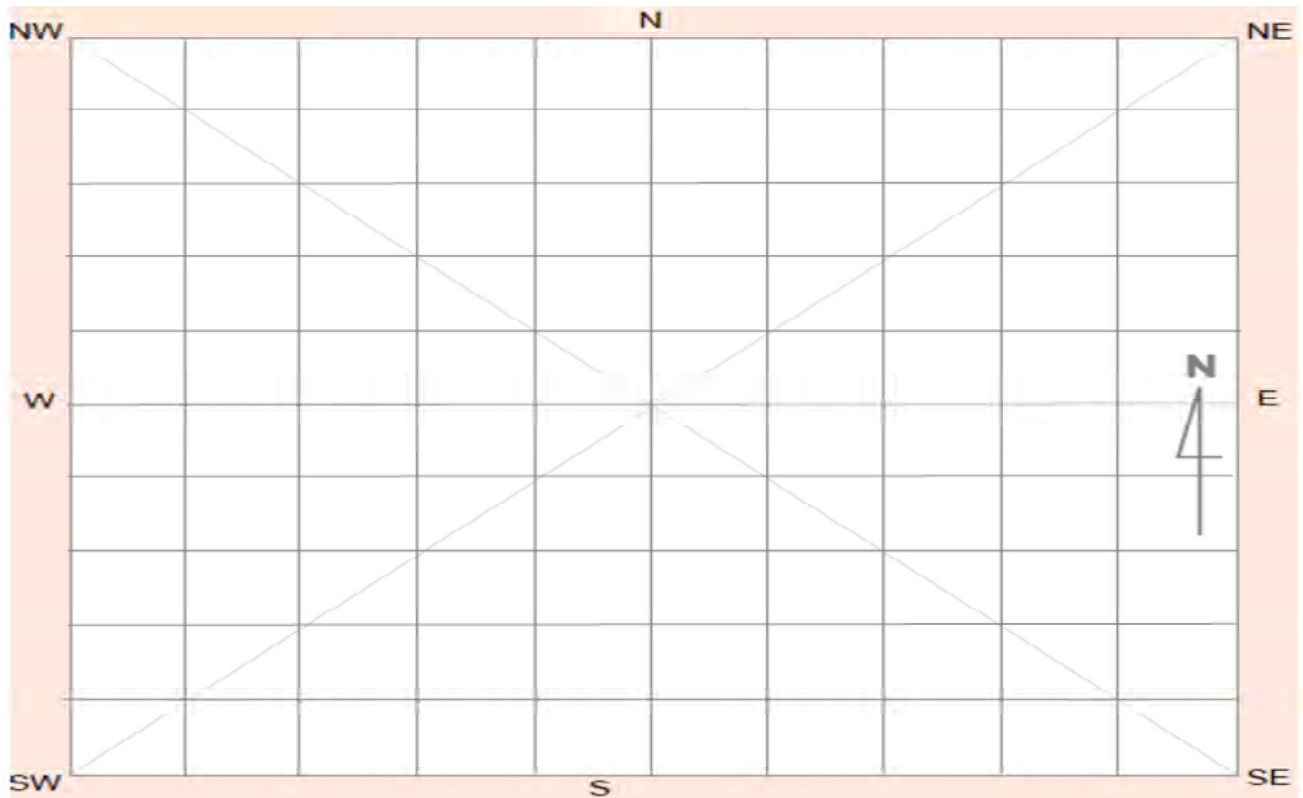
How to get to the site:

Other site information:

Site location map



Site plan



Site contents information

open/closed site:

Site condition:

Features:

Number of features Length of feature(s) extent (m) Width of feature (s) extent (m)

1.

Feature condition:

Scarred Trees			
Scar Depth (cm)	Regrowth (cm)	Scar shape	Tree Species
<input type="text"/>	<input type="text"/>	<input type="text"/>	<input type="text"/>

Description:

Silcrete flakes (n=5), one quartzite flake (n=1) & quartz flakes (n=2) identified. Two Silcrete flake show signs of retouch & one shows evident sand erosion.

Features:

Number of features Length of feature(s) extent (m) Width of feature (s) extent (m)

2.

Feature condition:

Scarred Trees			
Scar Depth (cm)	Regrowth (cm)	Scar shape	Tree Species
<input type="text"/>	<input type="text"/>	<input type="text"/>	<input type="text"/>

Description:

Features:

Number of features Length of feature(s) extent (m) Width of feature (s) extent (m)

3.

Feature condition:

Scarred Trees			
Scar Depth (cm)	Regrowth (cm)	Scar shape	Tree Species
<input type="text"/>	<input type="text"/>	<input type="text"/>	<input type="text"/>

Description:

Features:

Number of features Length of feature(s) extent (m) Width of feature (s) extent (m)

4.

Feature condition:

Description:

Scarred Trees			
Scar Depth (cm)	Regrowth (cm)	Scar shape	Tree Species
<input type="text"/>	<input type="text"/>	<input type="text"/>	<input type="text"/>

Features:

Number of features Length of feature(s) extent (m) Width of feature (s) extent (m)


5.

Feature condition:

Description:

Scarred Trees			
Scar Depth (cm)	Regrowth (cm)	Scar shape	Tree Species
<input type="text"/>	<input type="text"/>	<input type="text"/>	<input type="text"/>



Site photographs



Description: Detailed close up of silcrete and quartz flakes.



Description: Site location and condition of surrounding landscape. View north.



Description:

Description:

Site restrictions

Do you want to
Restrict this site?:

Restriction type: Gender General Location
N/A

Why is this site restricted?:

Further information contact

Title **Surname** **First name**

Organisation:

Address:

Phone: **E-mail:**

Site interpretation and community statement

AHIMS site ID:

Date recorded:

Site Location Information

Site name:

Easting: Northing: Coordinates must be in GDA94 (MGA)

Horizontal Accuracy (m):

Zone:

Recorder Information

(The person responsible for the completion and submission of this form)

Title	Surname	First name
<input type="text" value="Ms."/>	<input type="text" value="OBrienPounde"/>	<input type="text" value="Phillipa"/>

Organisation:

Address:

Phone: E-mail:

Site Context Information

Land Form Pattern: Land Use:

Land Form Unit: Vegetation:

Distance to Water (m): Primary Report:

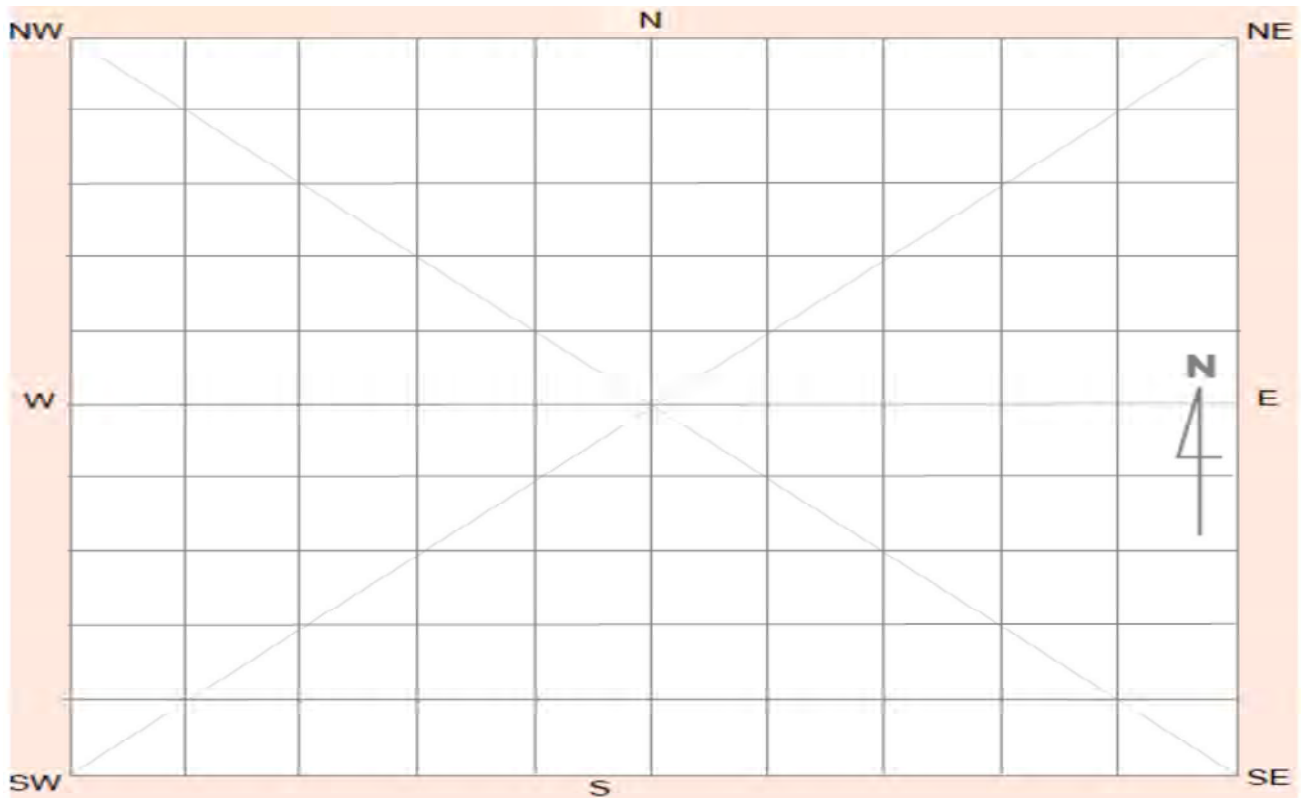
How to get to the site:

Other site information:

Site location map



Site plan



Site contents information

open/closed site:

Site condition:

Features:

Number of features Length of feature(s) extent (m) Width of feature (s) extent (m)

1.

Feature condition:

Scarred Trees			
Scar Depth (cm)	Regrowth (cm)	Scar shape	Tree Species
<input type="text"/>	<input type="text"/>	<input type="text"/>	<input type="text"/>

Description:

Silcrete flakes (n=4), quartz flake (n=1), and a quartzite flake (n=1) identified on scald exposure.

Features:

Number of features Length of feature(s) extent (m) Width of feature (s) extent (m)

2.

Feature condition:

Scarred Trees			
Scar Depth (cm)	Regrowth (cm)	Scar shape	Tree Species
<input type="text"/>	<input type="text"/>	<input type="text"/>	<input type="text"/>

Description:

Features:

Number of features Length of feature(s) extent (m) Width of feature (s) extent (m)

3.

Feature condition:

Scarred Trees			
Scar Depth (cm)	Regrowth (cm)	Scar shape	Tree Species
<input type="text"/>	<input type="text"/>	<input type="text"/>	<input type="text"/>

Description:

Features:

4.

Number of features Length of feature(s) extent (m) Width of feature (s) extent (m)

Feature condition:

Description:

Scarred Trees			
Scar Depth (cm)	Regrowth (cm)	Scar shape	Tree Species
<input type="text"/>	<input type="text"/>	<input type="text"/>	<input type="text"/>

Features:

5.

Number of features Length of feature(s) extent (m) Width of feature (s) extent (m)

Feature condition:

Description:

Scarred Trees			
Scar Depth (cm)	Regrowth (cm)	Scar shape	Tree Species
<input type="text"/>	<input type="text"/>	<input type="text"/>	<input type="text"/>


Site photographs




Description: Detailed close up view of silcrete, quartz and quartzite flakes.



Description: Site location and condition of surrounding landscape. View north.



Description:



Description:

Site restrictions

Do you want to
Restrict this site?:

Restriction type: Gender General Location
N/A

Why is this site restricted?:

Further information contact

Title **Surname** **First name**

Organisation:

Address:

Phone: **E-mail:**

Site interpretation and community statement

AHIMS site ID:

Date recorded:

Site Location Information

Site name:

Easting: Northing: Coordinates must be in GDA94 (MGA)

Horizontal Accuracy (m):

Zone:

Recorder Information

(The person responsible for the completion and submission of this form)

Title	Surname	First name
<input type="text" value="Ms."/>	<input type="text" value="OBrienPounde"/>	<input type="text" value="Phillipa"/>

Organisation:

Address:

Phone: E-mail:

Site Context Information

Land Form Pattern: Land Use:

Land Form Unit: Vegetation:

Distance to Water (m): Primary Report:

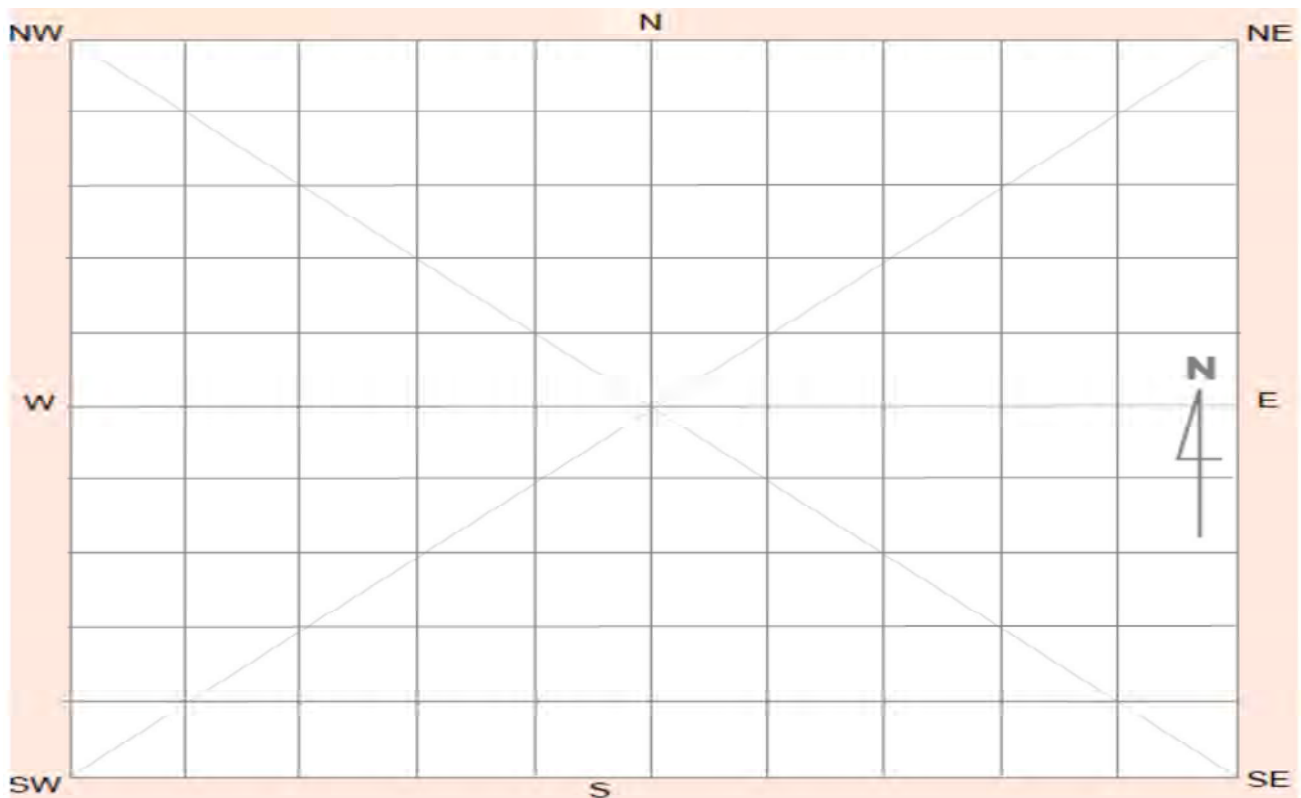
How to get to the site:

Other site information:

Site location map



Site plan



Site contents information

open/closed site:

Site condition:

Features:

Number of features Length of feature(s) extent (m) Width of feature (s) extent (m)

1.

Feature condition:

Description:

Two flakes located on scald exposure, quartz (n=1) and basalt (n=1).

Scarred Trees			
Scar Depth (cm)	Regrowth (cm)	Scar shape	Tree Species
<input type="text"/>	<input type="text"/>	<input type="text"/>	<input type="text"/>

Features:

Number of features Length of feature(s) extent (m) Width of feature (s) extent (m)

2.

Feature condition:

Description:

Scarred Trees			
Scar Depth (cm)	Regrowth (cm)	Scar shape	Tree Species
<input type="text"/>	<input type="text"/>	<input type="text"/>	<input type="text"/>

Features:

Number of features Length of feature(s) extent (m) Width of feature (s) extent (m)

3.

Feature condition:

Description:

Scarred Trees			
Scar Depth (cm)	Regrowth (cm)	Scar shape	Tree Species
<input type="text"/>	<input type="text"/>	<input type="text"/>	<input type="text"/>

Features:

4.

Number of features Length of feature(s) extent (m) Width of feature (s) extent (m)

Feature condition:

Description:

Scarred Trees			
Scar Depth (cm)	Regrowth (cm)	Scar shape	Tree Species
<input type="text"/>	<input type="text"/>	<input type="text"/>	<input type="text"/>

Features:

5.

Number of features Length of feature(s) extent (m) Width of feature (s) extent (m)

Feature condition:

Description:

Scarred Trees			
Scar Depth (cm)	Regrowth (cm)	Scar shape	Tree Species
<input type="text"/>	<input type="text"/>	<input type="text"/>	<input type="text"/>


Site photographs




Description:



Description:



Description:



Description:

Site restrictions

Do you want to
Restrict this site?:

Restriction type: Gender General Location
N/A

Why is this site restricted?:

Further information contact

Title	Surname	First name
<input type="text" value="Ms."/>	<input type="text" value="O'Brien-Poude"/>	<input type="text" value="Phillipa"/>
Organisation: <input type="text" value="EMM Consulting"/>		
Address: <input type="text" value="Ground floor, 20 Chandos Street, St Leonards NSW 2065"/>		
Phone: <input type="text" value="0249074881"/>	E-mail: <input type="text" value="pobrienpoude@emmconsulting.com.au"/>	

Site interpretation and community statement

AHIMS site ID:

Date recorded:

Site Location Information

Site name:

Easting: Northing: Coordinates must be in GDA94 (MGA)

Horizontal Accuracy (m):

Zone:

Recorder Information

(The person responsible for the completion and submission of this form)

Title	Surname	First name
<input type="text" value="Ms."/>	<input type="text" value="OBrienPounde"/>	<input type="text" value="Phillipa"/>

Organisation:

Address:

Phone: E-mail:

Site Context Information

Land Form Pattern: Land Use:

Land Form Unit: Vegetation:

Distance to Water (m): Primary Report:

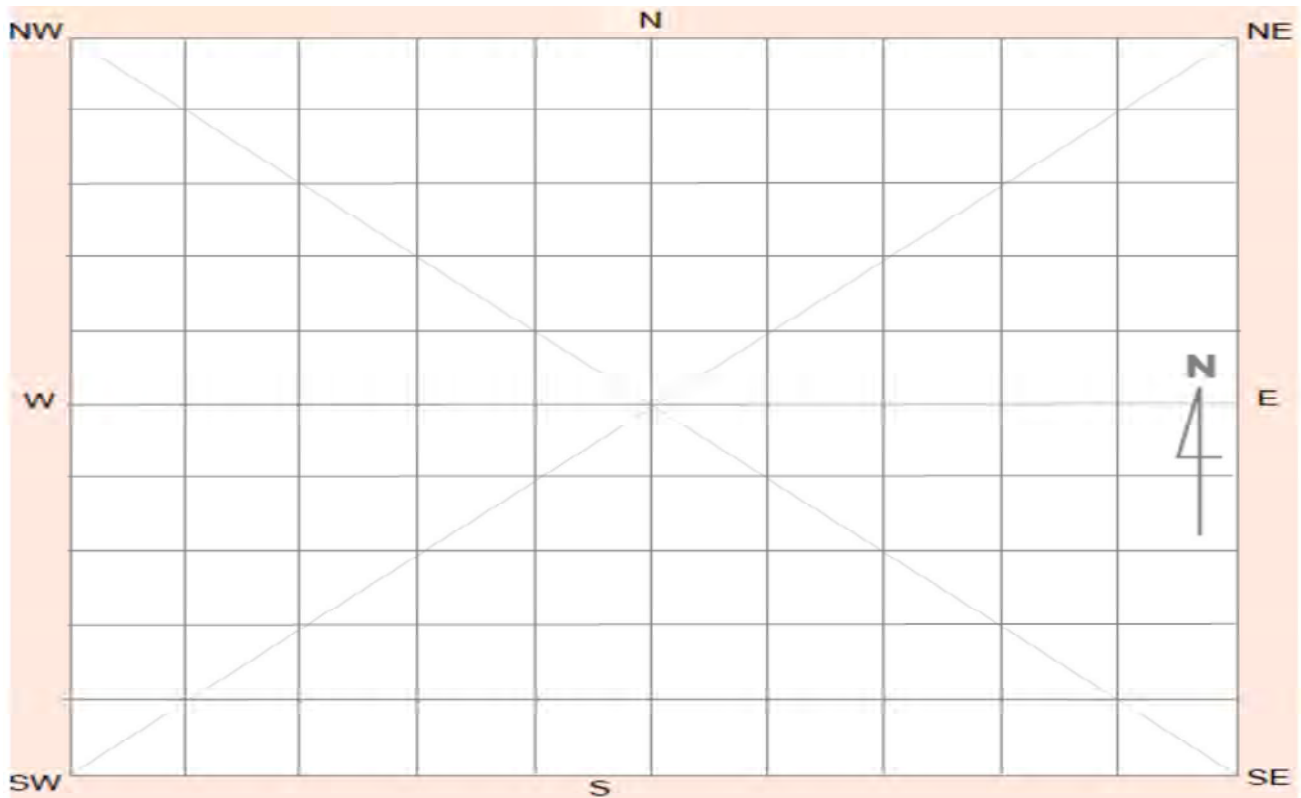
How to get to the site:

Other site information:

Site location map



Site plan



Site contents information

open/closed site:

Site condition:

Features:

Number of features Length of feature(s) extent (m) Width of feature (s) extent (m)

1.

Feature condition:

Description:

Three flakes identified on scald exposure, silcrete flakes (n=2), quartzite flake (n=1).

Scarred Trees

Scar Depth (cm) Regrowth (cm) Scar shape Tree Species

<input type="text"/>	<input type="text"/>	<input type="text"/>	<input type="text"/>
----------------------	----------------------	----------------------	----------------------

Features:

Number of features Length of feature(s) extent (m) Width of feature (s) extent (m)

2.

Feature condition:

Description:

Scarred Trees

Scar Depth (cm) Regrowth (cm) Scar shape Tree Species

<input type="text"/>	<input type="text"/>	<input type="text"/>	<input type="text"/>
----------------------	----------------------	----------------------	----------------------

Features:

Number of features Length of feature(s) extent (m) Width of feature (s) extent (m)

3.

Feature condition:

Description:

Scarred Trees

Scar Depth (cm) Regrowth (cm) Scar shape Tree Species

<input type="text"/>	<input type="text"/>	<input type="text"/>	<input type="text"/>
----------------------	----------------------	----------------------	----------------------

Features:

Number of features Length of feature(s) extent (m) Width of feature (s) extent (m)

4.

Feature condition:

Description:

Scarred Trees			
Scar Depth (cm)	Regrowth (cm)	Scar shape	Tree Species
<input type="text"/>	<input type="text"/>	<input type="text"/>	<input type="text"/>

Features:

Number of features Length of feature(s) extent (m) Width of feature (s) extent (m)

5.

Feature condition:


Description:

Scarred Trees			
Scar Depth (cm)	Regrowth (cm)	Scar shape	Tree Species
<input type="text"/>	<input type="text"/>	<input type="text"/>	<input type="text"/>


Site photographs




Description: Detailed close up of silcrete and quartzite flakes.



Description: Location of silcrete and quartzite flakes and condition of surrounding landscape. View south.



Description:



Description:

Site restrictions

Do you want to
Restrict this site?:

Restriction type: Gender General Location
N/A

Why is this site restricted?:

Further information contact

Title **Surname** **First name**

Organisation:

Address:

Phone: **E-mail:**

Site interpretation and community statement

AHIMS site ID:

Date recorded:

Site Location Information

Site name:

Easting: Northing: Coordinates must be in GDA94 (MGA)

Horizontal Accuracy (m):

Zone:

Recorder Information

(The person responsible for the completion and submission of this form)

Title	Surname	First name
<input type="text" value="Ms."/>	<input type="text" value="OBrienPounde"/>	<input type="text" value="Phillipa"/>

Organisation:

Address:

Phone: E-mail:

Site Context Information

Land Form Pattern: Land Use:


Land Form Unit: Vegetation:

Distance to Water (m): Primary Report:

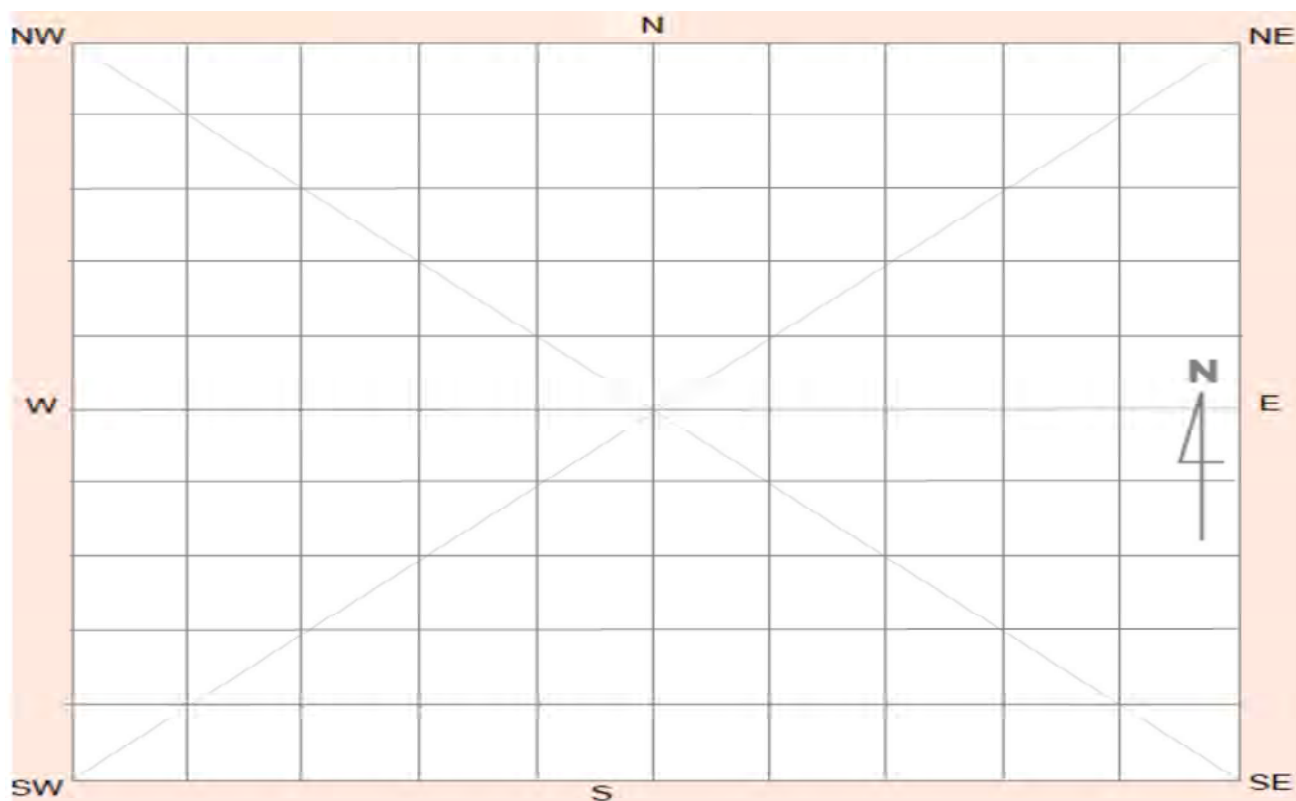
How to get to the site:

Other site information:

Site location map



Site plan



Site contents information

open/closed site:

Site condition:

Features:

Number of features Length of feature(s) extent (m) Width of feature (s) extent (m)

1.

Feature condition:

Scarred Trees			
Scar Depth (cm)	Regrowth (cm)	Scar shape	Tree Species
<input type="text"/>	<input type="text"/>	<input type="text"/>	<input type="text"/>

Description:

Three flakes identified on scald exposure. Quartz flakes (n=2) and a silcrete flake (n=1). Nardoo and possible cultural heat retainers located in proximity.

Features:

Number of features Length of feature(s) extent (m) Width of feature (s) extent (m)

2.

Feature condition:

Scarred Trees			
Scar Depth (cm)	Regrowth (cm)	Scar shape	Tree Species
<input type="text"/>	<input type="text"/>	<input type="text"/>	<input type="text"/>

Description:

Features:

Number of features Length of feature(s) extent (m) Width of feature (s) extent (m)

3.

Feature condition:

Scarred Trees			
Scar Depth (cm)	Regrowth (cm)	Scar shape	Tree Species
<input type="text"/>	<input type="text"/>	<input type="text"/>	<input type="text"/>

Description:

Features:

4.

Number of features Length of feature(s) extent (m) Width of feature (s) extent (m)

Feature condition:

Description:

Scarred Trees			
Scar Depth (cm)	Regrowth (cm)	Scar shape	Tree Species
<input type="checkbox"/>	<input type="checkbox"/>	<input type="checkbox"/>	<input type="checkbox"/>

Features:

5.

Number of features Length of feature(s) extent (m) Width of feature (s) extent (m)

Feature condition:

Description:

Scarred Trees			
Scar Depth (cm)	Regrowth (cm)	Scar shape	Tree Species
<input type="checkbox"/>	<input type="checkbox"/>	<input type="checkbox"/>	<input type="checkbox"/>


Site photographs




Description: Detailed close up of two potential quartz flakes.



Description: Location of quartz flakes and condition of surrounding landscape. View north.



Description:



Description:

Site restrictions

Do you want to
Restrict this site?:

Restriction type: Gender General Location
N/A

Why is this site restricted?:

Further information contact

Title **Surname** **First name**

Organisation:

Address:

Phone: **E-mail:**

Site interpretation and community statement