



Watercourse	Stick Nest	Plains Renewable Energy Park Boundary	Permanent Disturbance Footprint	Temporary Disturbance Footprint	Turbine Location
Threatened Species Record	Entities at Risk of SAII				

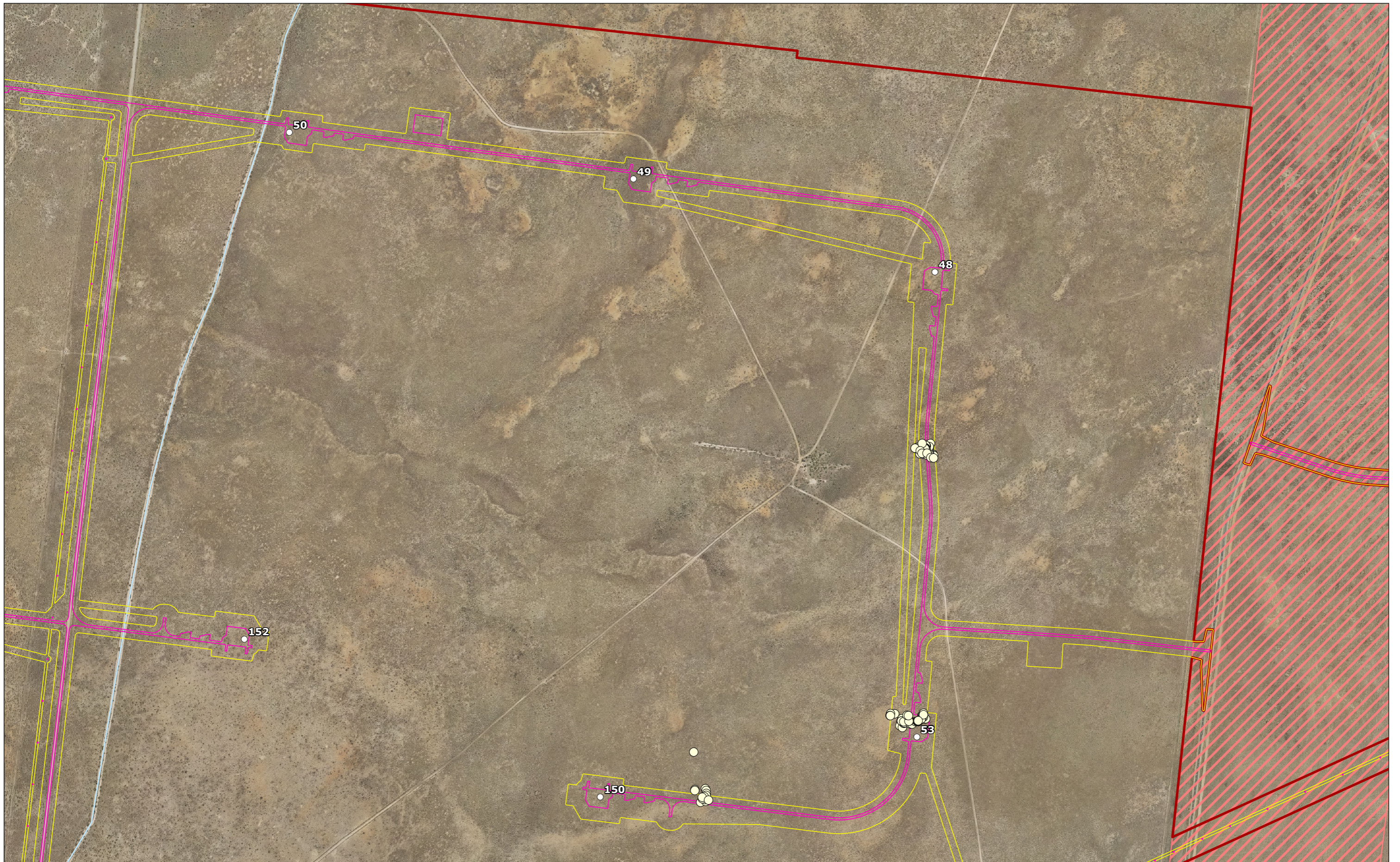


Coordinate System:
GDA2020 MGA Zone 55
Date: 13/08/2025
Created By: MB
Drawing Size: A3

0 200 400m
1:10,000

**Appendix F - Detailed Constrained Mapping.
Map a1**

**The Plains Wind Farm
Amendment Report**
Client: Engie



Watercourse	Stick Nest	Plains Renewable Energy Park Boundary	Permanent Disturbance Footprint	Temporary Disturbance Footprint	Turbine Location
Threatened Species Record	Crown Land				

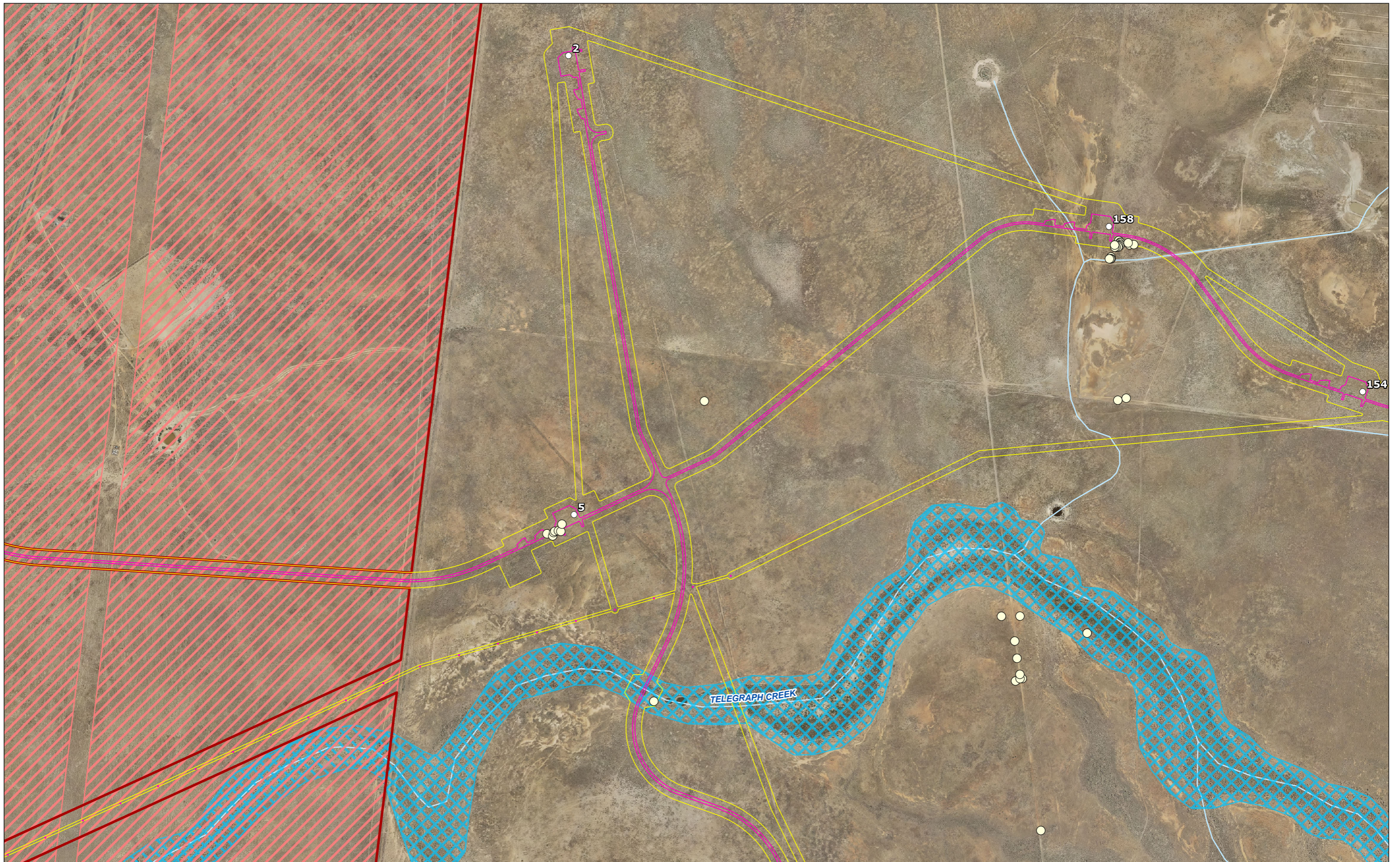


Coordinate System:
GDA2020 MGA Zone 55
Date: 13/08/2025
Created By: MB
Drawing Size: A3

0 200 400m
1:10,000

**Appendix F - Detailed Constrained Mapping.
Map a2**

**The Plains Wind Farm
Amendment Report**
Client: Engie



Watercourse	Stick Nest	Plains Renewable Energy Park Boundary	Permanent Disturbance Footprint	Temporary Disturbance Footprint	Turbine Location
Threatened Species Record	Wetland				
Crown Land					

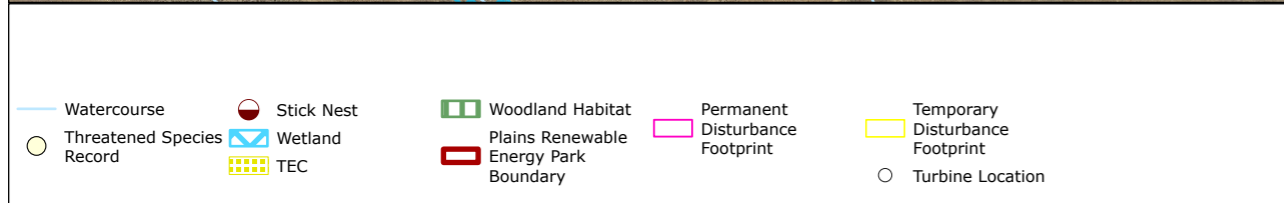
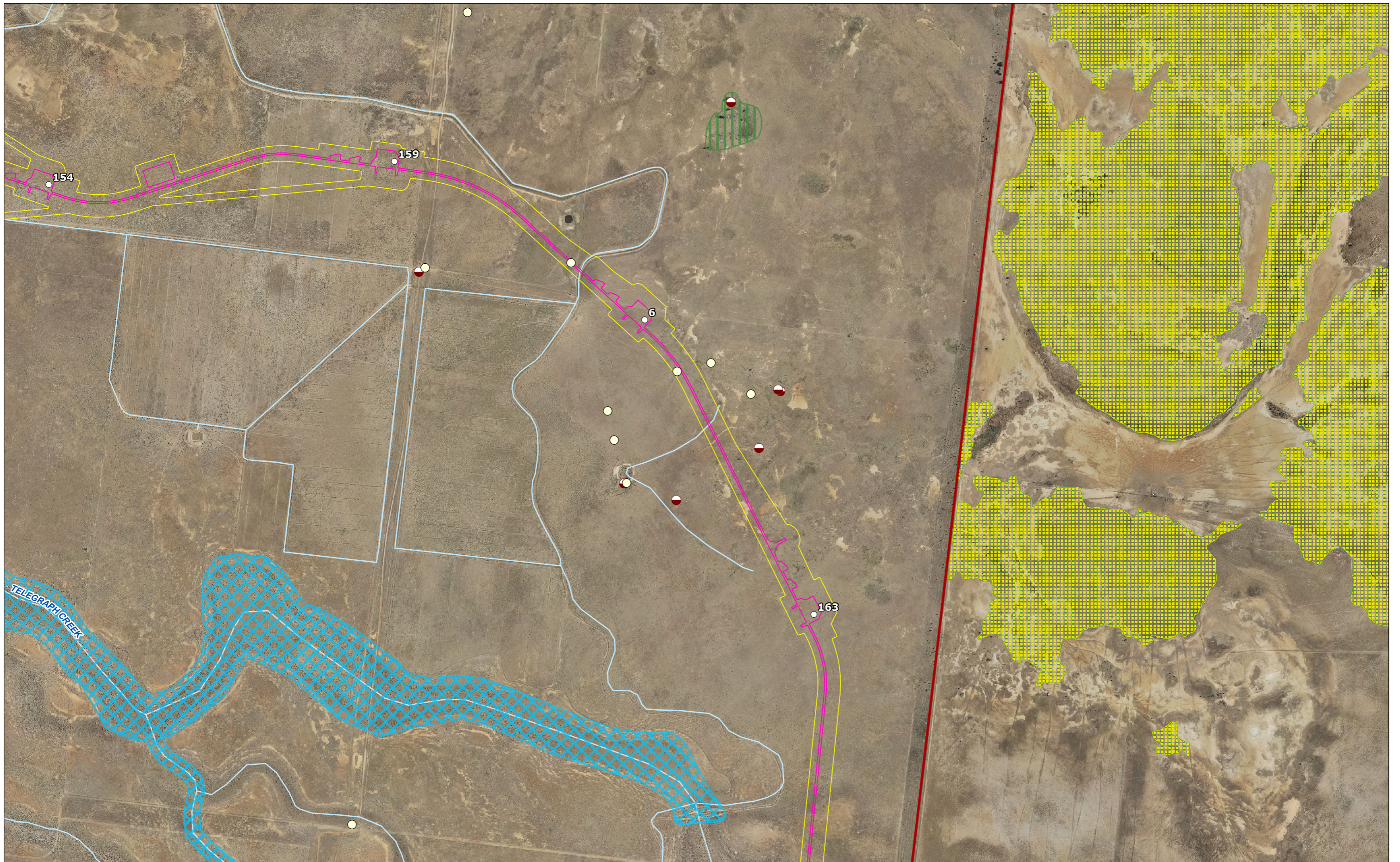


Coordinate System:
GDA2020 MGA Zone 55
Date: 13/08/2025
Created By: MB
Drawing Size: A3

0 200 400m
1:10,000

**Appendix F - Detailed Constrained Mapping.
Map a3**

**The Plains Wind Farm
Amendment Report**
Client: Engie

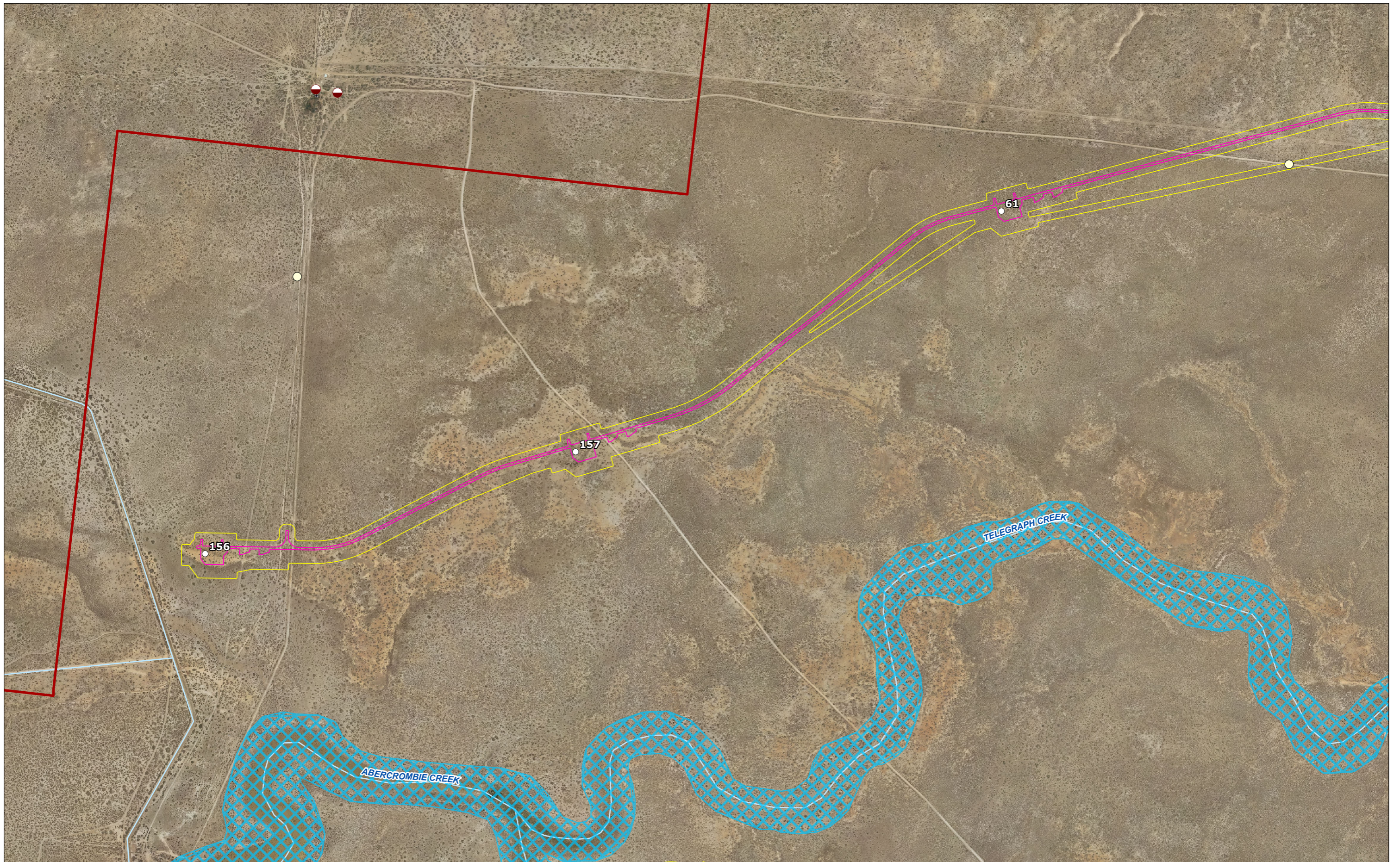


Coordinate System:
GDA2020 MGA Zone 55
Date: 13/08/2025
Created By: MB
Drawing Size: A3

0 200 400m
1:10,000

**Appendix F - Detailed Constrained Mapping.
Map a4**

**The Plains Wind Farm
Amendment Report**
Client: Engie



Watercourse	Stick Nest	Plains Renewable Energy Park Boundary	Permanent Disturbance Footprint	Temporary Disturbance Footprint	Turbine Location
Threatened Species Record	Wetland				

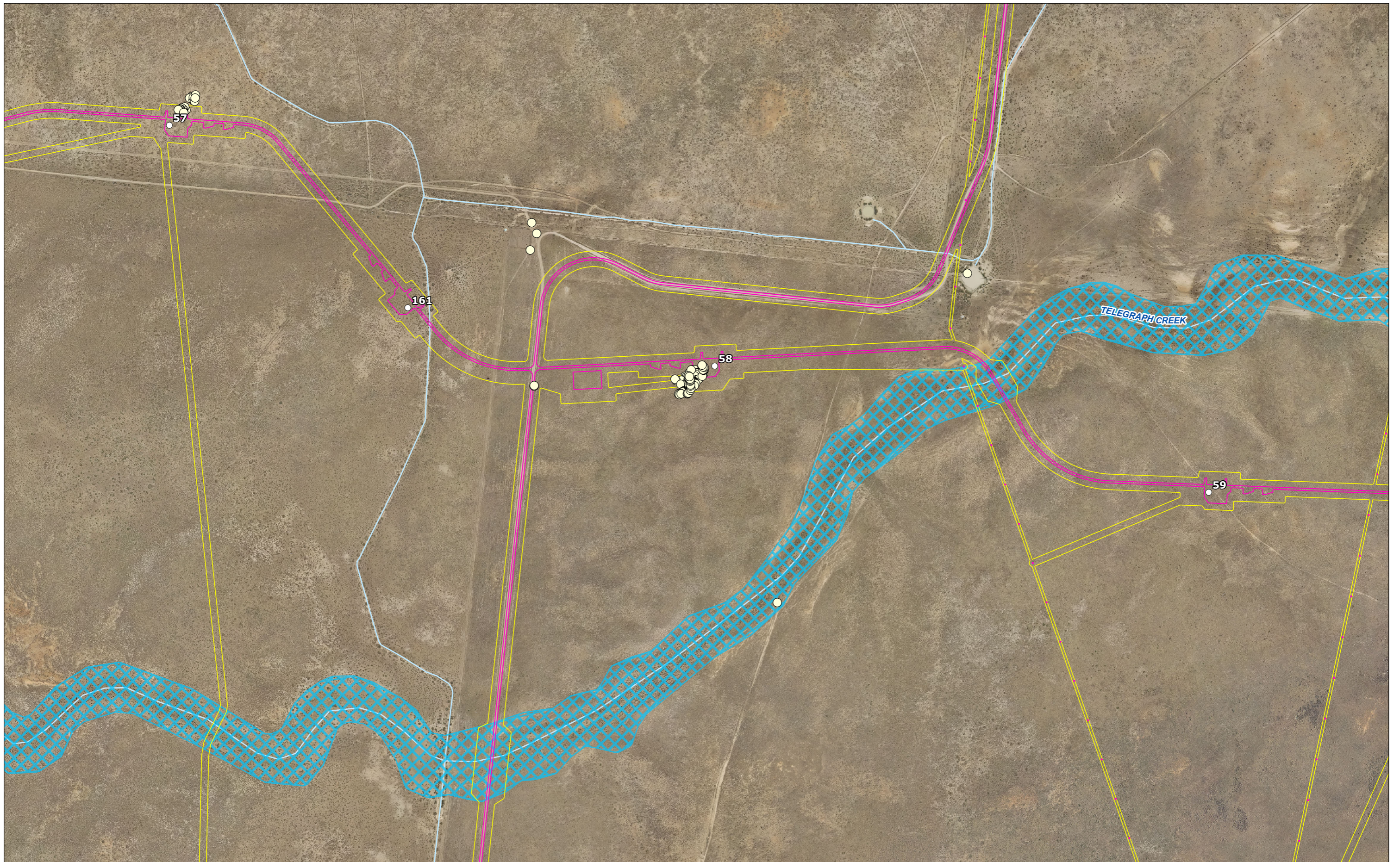


Coordinate System:
GDA2020 MGA Zone 55
Date: 13/08/2025
Created By: MB
Drawing Size: A3

0 200 400m
1:10,000

**Appendix F - Detailed Constrained Mapping.
Map b1**

**The Plains Wind Farm
Amendment Report**
Client: Engie



Watercourse	Stick Nest	Plains Renewable Energy Park Boundary	Permanent Disturbance Footprint	Temporary Disturbance Footprint	Turbine Location
Threatened Species Record	Wetland				

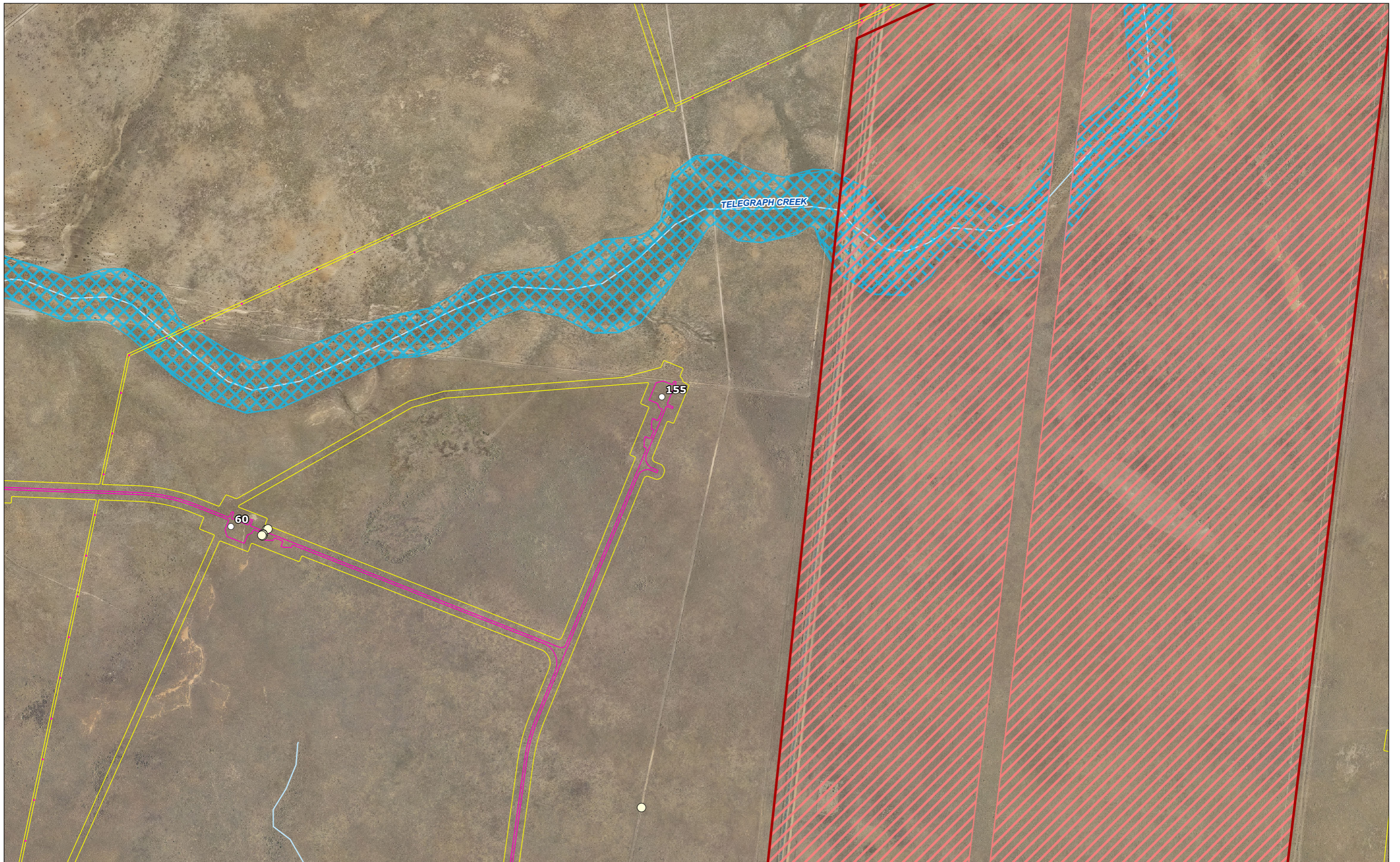


Coordinate System:
GDA2020 MGA Zone 55
Date: 13/08/2025
Created By: MB
Drawing Size: A3

0 200 400m
1:10,000

**Appendix F - Detailed Constrained Mapping.
Map b2**

**The Plains Wind Farm
Amendment Report**
Client: Engie



Watercourse	Stick Nest	Plains Renewable Energy Park Boundary	Permanent Disturbance Footprint	Temporary Disturbance Footprint	Turbine Location
Threatened Species Record	Wetland	Crown Land			

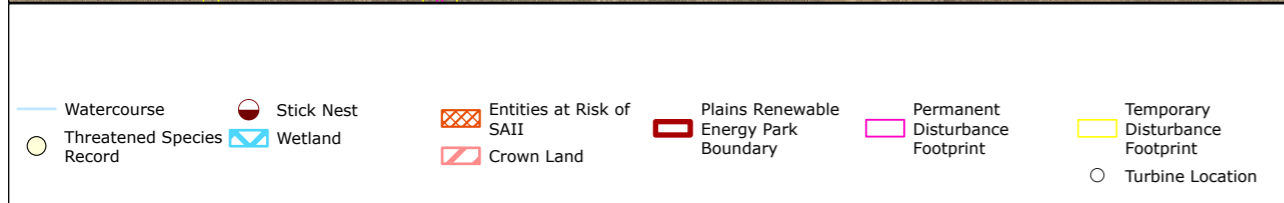


Coordinate System:
GDA2020 MGA Zone 55
Date: 13/08/2025
Created By: MB
Drawing Size: A3

0 200 400m
1:10,000

**Appendix F - Detailed Constrained Mapping.
Map b3**

**The Plains Wind Farm
Amendment Report**
Client: Engie



Coordinate System:
GDA2020 MGA Zone 55
Date: 13/08/2025
Created By: MB
Drawing Size: A3

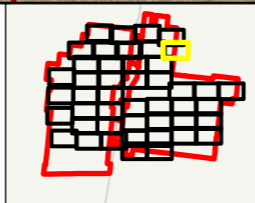
0 200 400m
1:10,000

**Appendix F - Detailed Constrained Mapping.
Map b4**

**The Plains Wind Farm
Amendment Report**
Client: Engie



Watercourse	Stick Nest	Woodland Habitat	Permanent Disturbance Footprint	Temporary Disturbance Footprint
Threatened Species Record	Wetland	Plains Renewable Energy Park Boundary		Turbine Location
TEC				

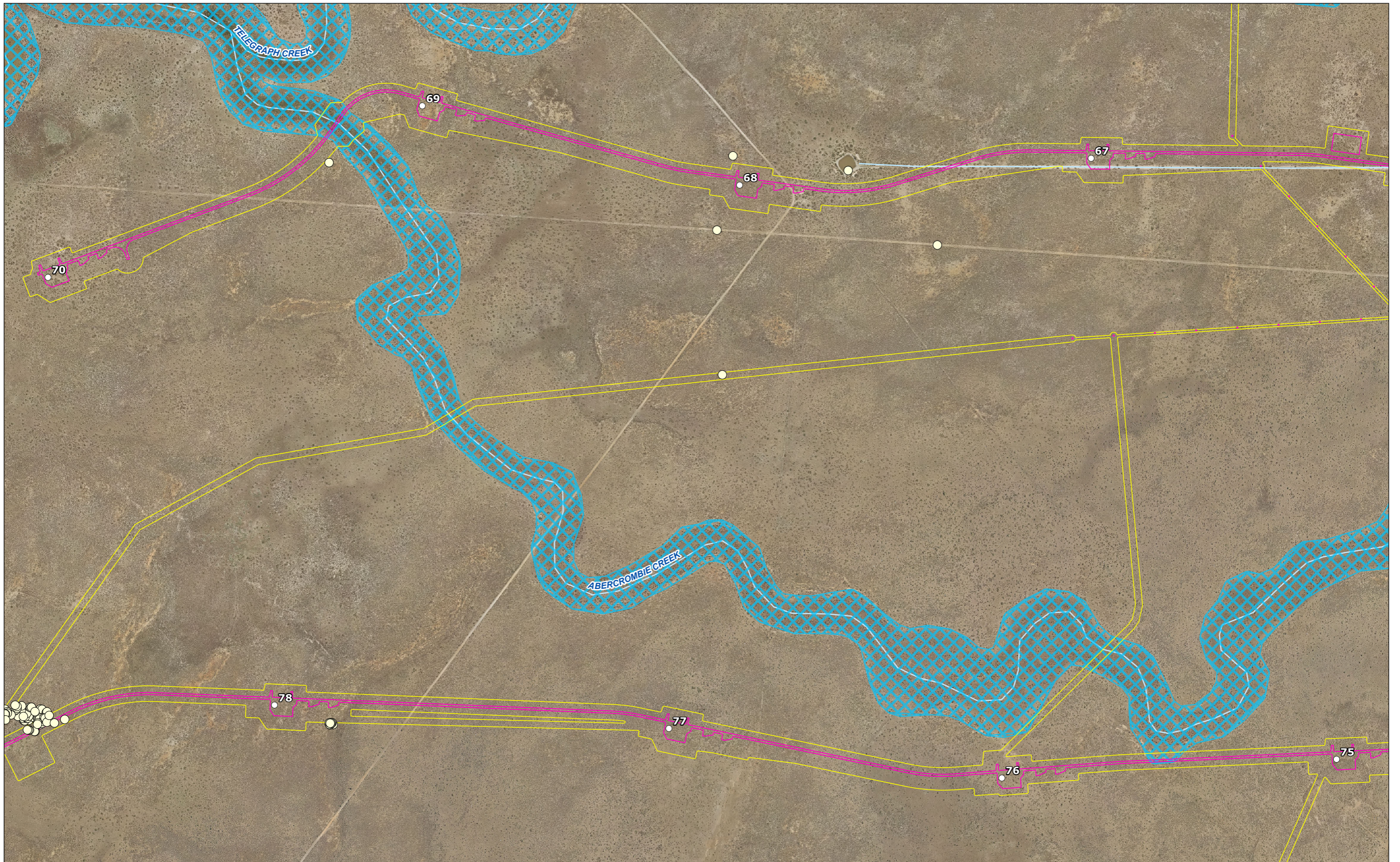


Coordinate System:
GDA2020 MGA Zone 55
Date: 13/08/2025
Created By: MB
Drawing Size: A3

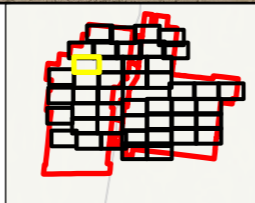
0 200 400m
1:10,000

**Appendix F - Detailed Constrained Mapping.
Map b5**

**The Plains Wind Farm
Amendment Report**
Client: Engie



Watercourse	Stick Nest	Plains Renewable Energy Park Boundary	Permanent Disturbance Footprint	Temporary Disturbance Footprint	Turbine Location
Threatened Species Record	Wetland				

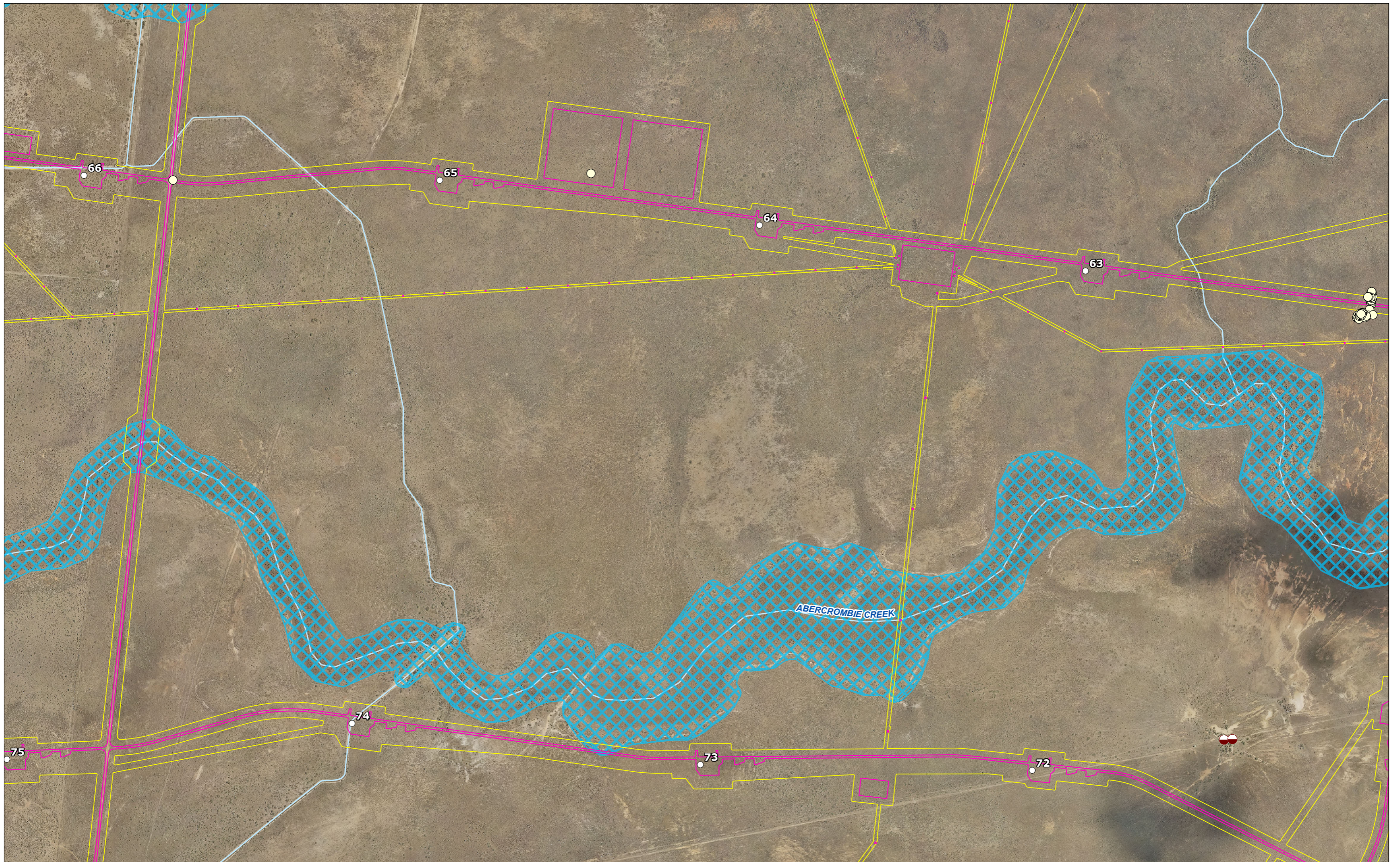


Coordinate System:
GDA2020 MGA Zone 55
Date: 13/08/2025
Created By: MB
Drawing Size: A3

0 200 400m
1:10,000

**Appendix F - Detailed Constrained Mapping.
Map c1**

**The Plains Wind Farm
Amendment Report**
Client: Engie



Watercourse	Stick Nest	Plains Renewable Energy Park Boundary	Permanent Disturbance Footprint	Temporary Disturbance Footprint	Turbine Location
Threatened Species Record	Wetland				

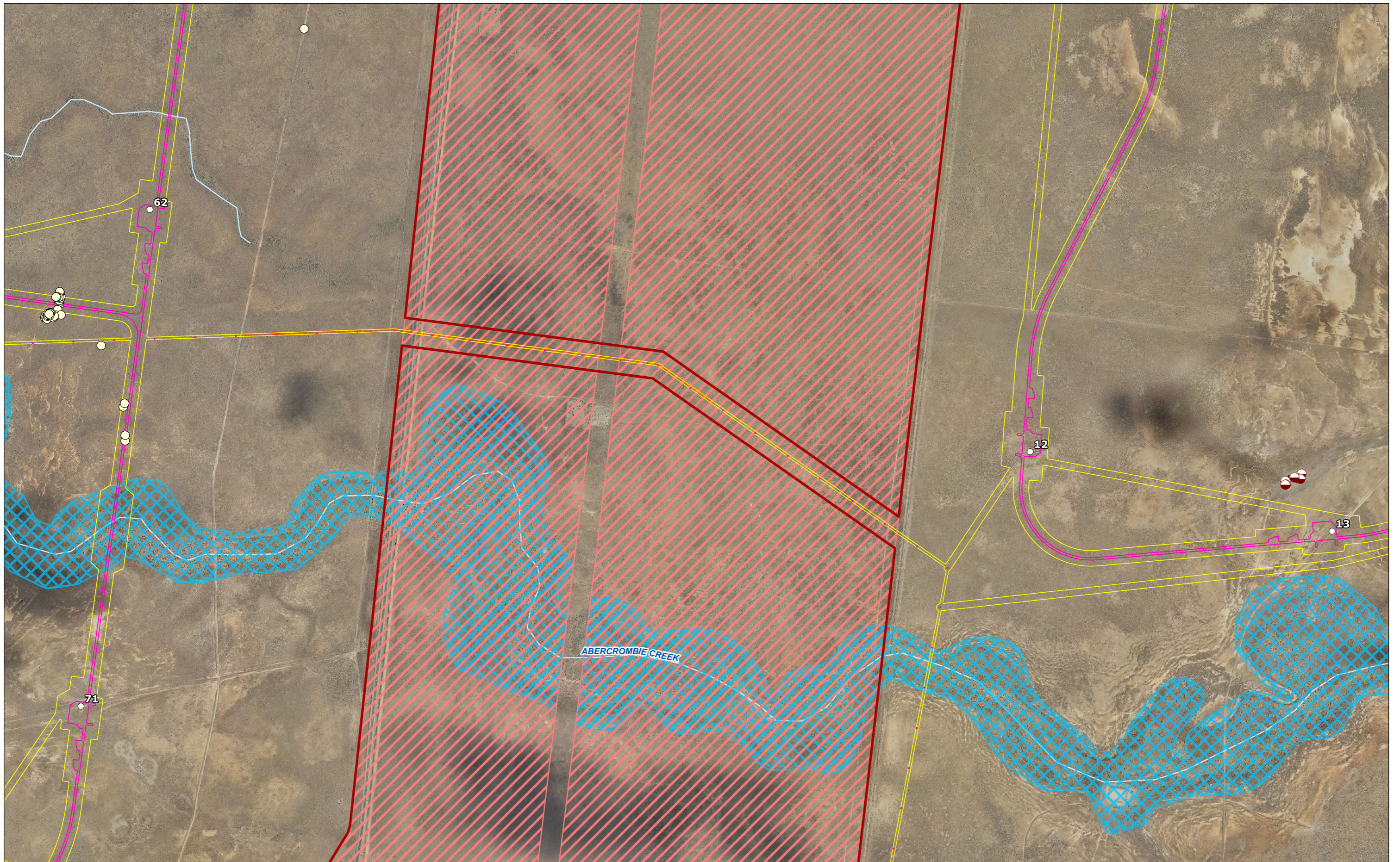


Coordinate System:
GDA2020 MGA Zone 55
Date: 13/08/2025
Created By: MB
Drawing Size: A3

0 200 400m
1:10,000

Appendix F - Detailed Constrained Mapping. Map c2

The Plains Wind Farm Amendment Report
Client: Engie



Watercourse	Stick Nest	Entities at Risk of SAII	Plains Renewable Energy Park Boundary	Permanent Disturbance Footprint	Temporary Disturbance Footprint
Threatened Species Record	Wetland Record	Crown Land			Turbine Location

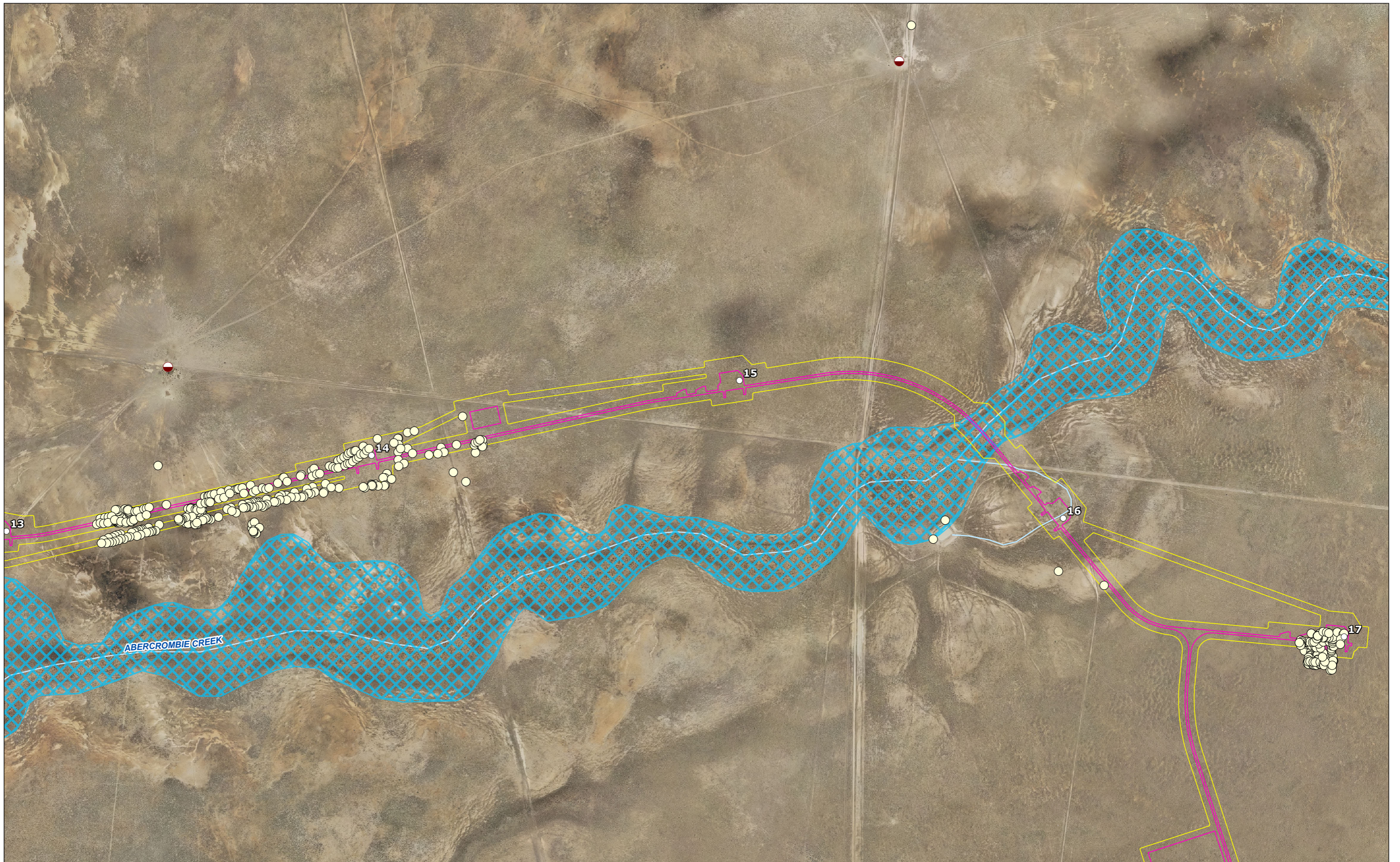


Coordinate System:
GDA2020 MGA Zone 55
Date: 13/08/2025
Created By: MB
Drawing Size: A3

0 200 400m
1:10,000

**Appendix F - Detailed Constrained Mapping.
Map c3**

**The Plains Wind Farm
Amendment Report**
Client: Engie



Watercourse	Stick Nest	Plains Renewable Energy Park Boundary	Permanent Disturbance Footprint	Temporary Disturbance Footprint	Turbine Location
Threatened Species Record	Wetland Record				



Coordinate System:
GDA2020 MGA Zone 55
Date: 13/08/2025
Created By: MB
Drawing Size: A3

0 200 400m
1:10,000

**Appendix F - Detailed Constrained Mapping.
Map c4**

**The Plains Wind Farm
Amendment Report**
Client: Engie



Watercourse	Stick Nest	Plains Renewable Energy Park Boundary	Permanent Disturbance Footprint	Temporary Disturbance Footprint	Turbine Location
Threatened Species Record	Wetland				



Coordinate System:
GDA2020 MGA Zone 55
Date: 13/08/2025
Created By: MB
Drawing Size: A3

0 200 400m
1:10,000

**Appendix F - Detailed Constrained Mapping.
Map d1**

**The Plains Wind Farm
Amendment Report**
Client: Engie



Watercourse	Stick Nest	Plains Renewable Energy Park Boundary	Permanent Disturbance Footprint	Temporary Disturbance Footprint	Turbine Location
Threatened Species Record					



Coordinate System:
GDA2020 MGA Zone 55
Date: 13/08/2025
Created By: MB
Drawing Size: A3

0 200 400m
1:10,000

**Appendix F - Detailed Constrained Mapping.
Map d2**

**The Plains Wind Farm
Amendment Report**
Client: Engie



Watercourse	Stick Nest	Plains Renewable Energy Park Boundary	Permanent Disturbance Footprint	Temporary Disturbance Footprint	Turbine Location
Threatened Species Record	Wetland				
Crown Land					

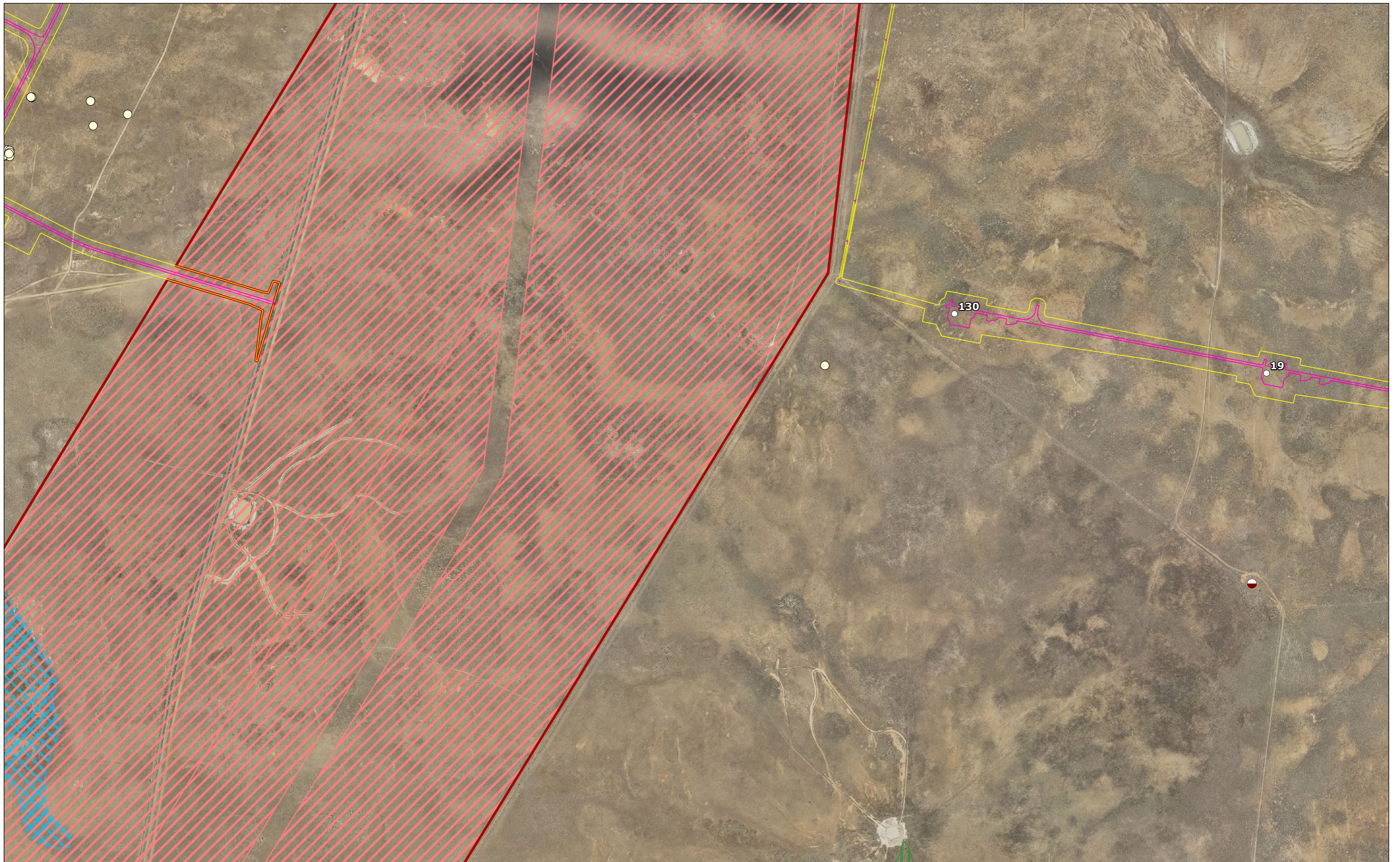


Coordinate System:
GDA2020 MGA Zone 55
Date: 13/08/2025
Created By: MB
Drawing Size: A3

0 200 400m
1:10,000

**Appendix F - Detailed Constrained Mapping.
Map d3**

**The Plains Wind Farm
Amendment Report**
Client: Engie



○ Threatened Species Record	⊠ Wetland	▭ Plains Renewable Energy Park Boundary	▭ Permanent Disturbance Footprint	○ Turbine Location
● Stick Nest	▭ Woodland Habitat	▭ Crown Land	▭ Temporary Disturbance Footprint	




Coordinate System:
GDA2020 MGA Zone 55
Date: 13/08/2025
Created By: MB
Drawing Size: A3

0 200 400m
1:10,000

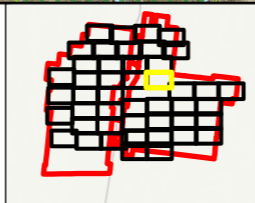
**Appendix F - Detailed Constrained Mapping.
Map d4**

**The Plains Wind Farm
Amendment Report**
Client: Engie





Watercourse	Stick Nest	Plains Renewable Energy Park Boundary	Permanent Disturbance Footprint	Temporary Disturbance Footprint	Turbine Location
Threatened Species Record	TEC				
Woodland Habitat					



Coordinate System:
GDA2020 MGA Zone 55

Date: 13/08/2025

Created By: MB

Drawing Size: A3

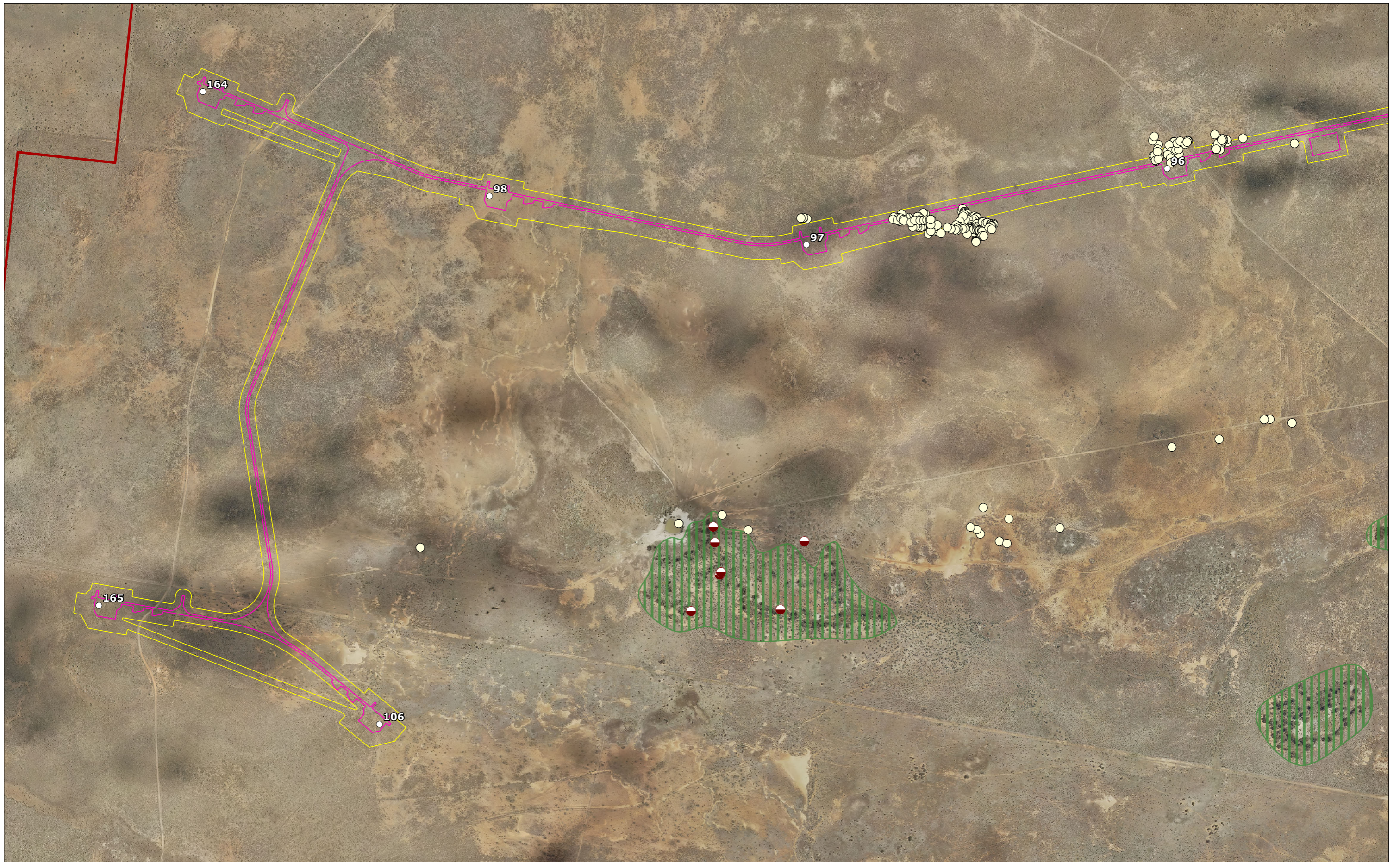
0 200 400m

1:10,000

**Appendix F - Detailed Constrained Mapping.
Map d5**

**The Plains Wind Farm
Amendment Report**

Client: Engie



Threatened Species Record	Stick Nest	Plains Renewable Energy Park Boundary	Permanent Disturbance Footprint	Temporary Disturbance Footprint	Turbine Location
Woodland Habitat					



Coordinate System:
GDA2020 MGA Zone 55
Date: 13/08/2025
Created By: MB
Drawing Size: A3

0 200 400m
1:10,000

**Appendix F - Detailed Constrained Mapping.
Map e1**

**The Plains Wind Farm
Amendment Report**
Client: Engie



Watercourse	Stick Nest	Woodland Habitat	Permanent Disturbance Footprint
Threatened Species Record	Entities at Risk of SAI	Plains Renewable Energy Park Boundary	Temporary Disturbance Footprint
			Turbine Location

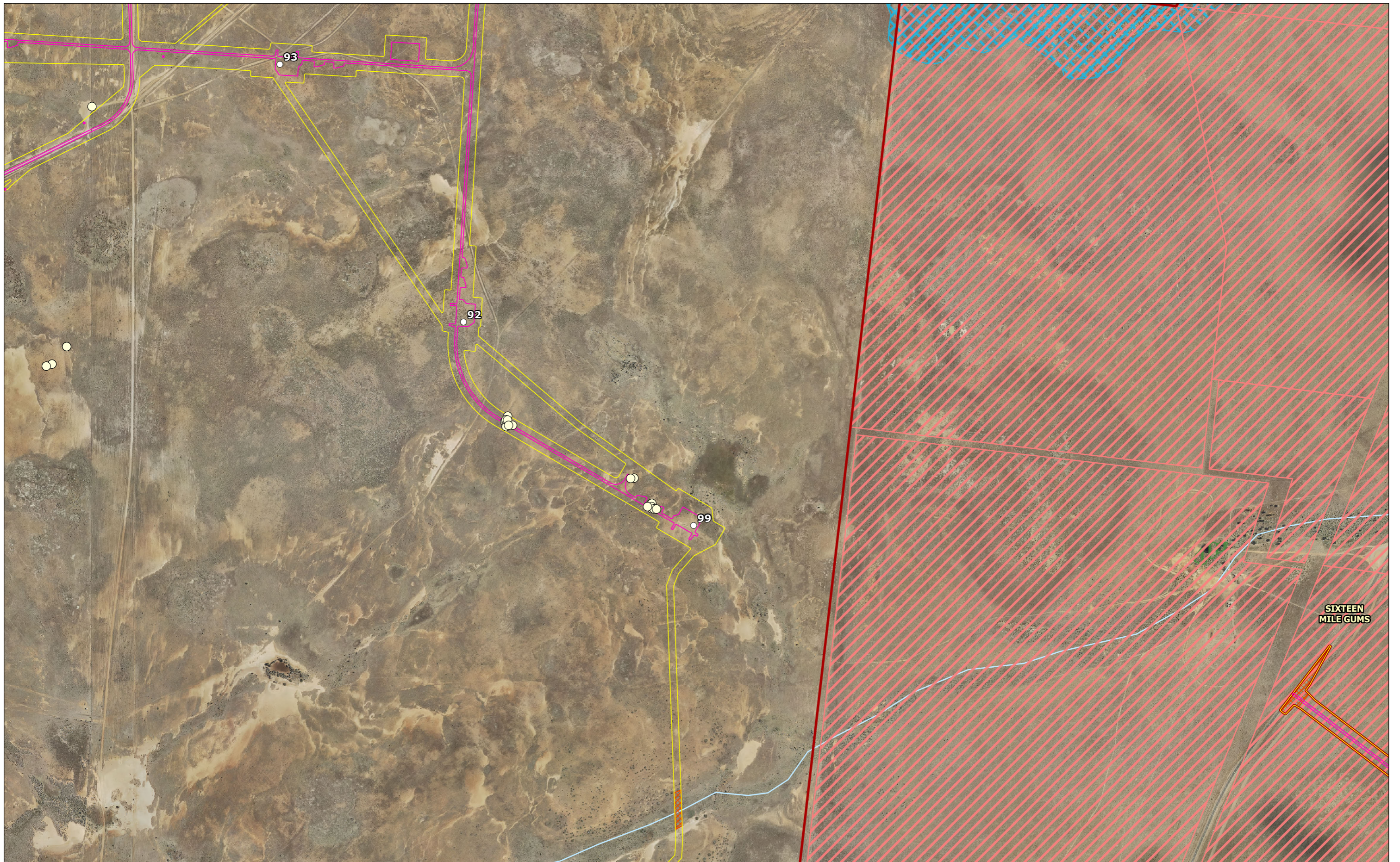


Coordinate System:
GDA2020 MGA Zone 55
Date: 13/08/2025
Created By: MB
Drawing Size: A3

0 200 400m
1:10,000

**Appendix F - Detailed Constrained Mapping.
Map e2**

**The Plains Wind Farm
Amendment Report**
Client: Engie



Watercourse	Stick Nest	Entities at Risk of SAII	Crown Land	Permanent Disturbance Footprint	Temporary Disturbance Footprint
Threatened Species Record	Wetland	Woodland Habitat	Energy Park Boundary		Turbine Location



Coordinate System:
GDA2020 MGA Zone 55
Date: 13/08/2025
Created By: MB
Drawing Size: A3

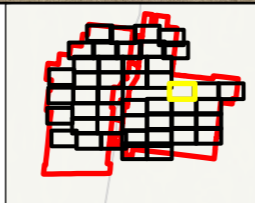
0 200 400m
1:10,000

**Appendix F - Detailed Constrained Mapping.
Map e3**

**The Plains Wind Farm
Amendment Report**
Client: Engie



Watercourse	Stick Nest	Plains Renewable Energy Park Boundary	Permanent Disturbance Footprint	Temporary Disturbance Footprint	Turbine Location
Threatened Species Record	Woodland Habitat				



Coordinate System:
GDA2020 MGA Zone 55
Date: 13/08/2025
Created By: MB
Drawing Size: A3

0 200 400m
1:10,000

**Appendix F - Detailed Constrained Mapping.
Map e4**

**The Plains Wind Farm
Amendment Report**
Client: Engie



Watercourse	Stick Nest	Woodland Habitat	Permanent Disturbance Footprint	Temporary Disturbance Footprint
Threatened Species Record	Wetland	Plains Renewable Energy Park Boundary		Turbine Location
	TEC			

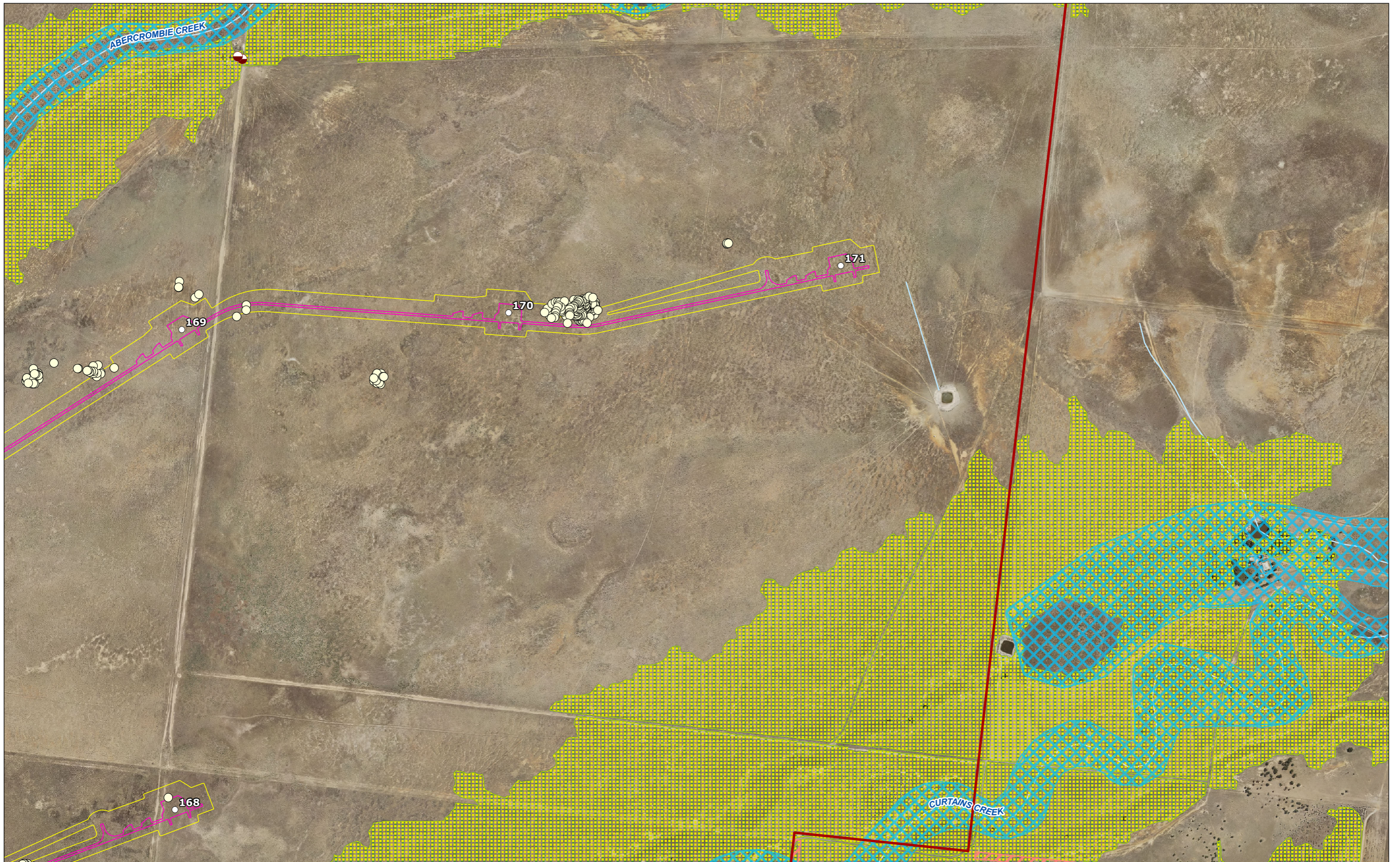


Coordinate System:
GDA2020 MGA Zone 55
Date: 13/08/2025
Created By: MB
Drawing Size: A3

0 200 400m
1:10,000

**Appendix F - Detailed Constrained Mapping.
Map e5**

**The Plains Wind Farm
Amendment Report**
Client: Engie



Watercourse	Stick Nest	Woodland Habitat	Plains Renewable Energy Park Boundary	Permanent Disturbance Footprint	Temporary Disturbance Footprint
Threatened Species Record	Wetland	Crown Land			Turbine Location
TEC					



Coordinate System:
GDA2020 MGA Zone 55
Date: 13/08/2025
Created By: MB
Drawing Size: A3

0 200 400m
1:10,000

**Appendix F - Detailed Constrained Mapping.
Map e6**

**The Plains Wind Farm
Amendment Report**
Client: Engie



Watercourse	Stick Nest	Plains Renewable Energy Park Boundary	Permanent Disturbance Footprint	Temporary Disturbance Footprint	Turbine Location
Threatened Species Record	Wetland				
	Woodland Habitat				

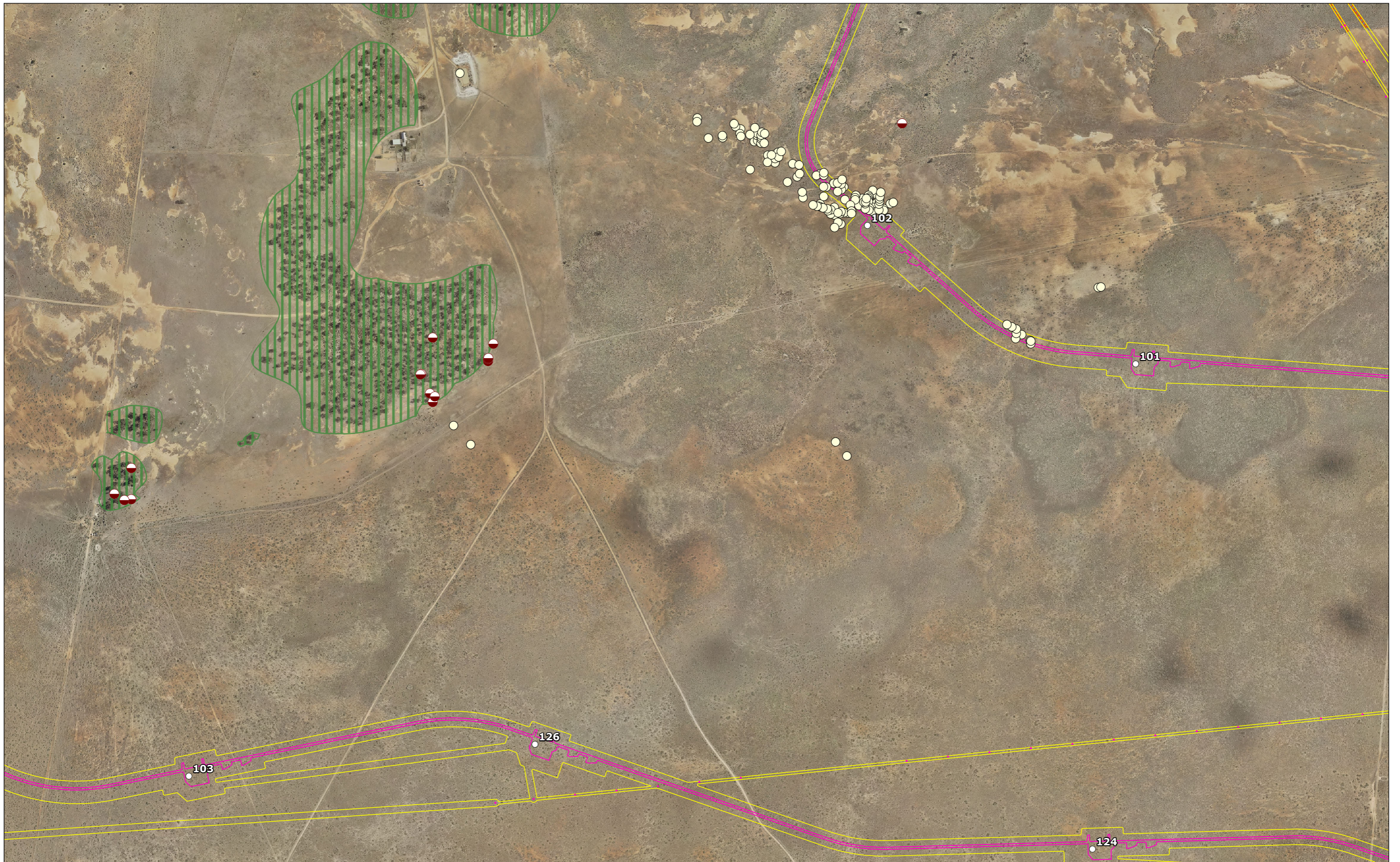


Coordinate System:
GDA2020 MGA Zone 55
Date: 13/08/2025
Created By: MB
Drawing Size: A3

0 200 400m
1:10,000

Appendix F - Detailed Constrained Mapping.
Map f1

The Plains Wind Farm
Amendment Report
Client: Engie



Threatened Species Record	Entities at Risk of SAII	Plains Renewable Energy Park Boundary	Permanent Disturbance Footprint	Temporary Disturbance Footprint	Turbine Location
Stick Nest	Woodland Habitat				

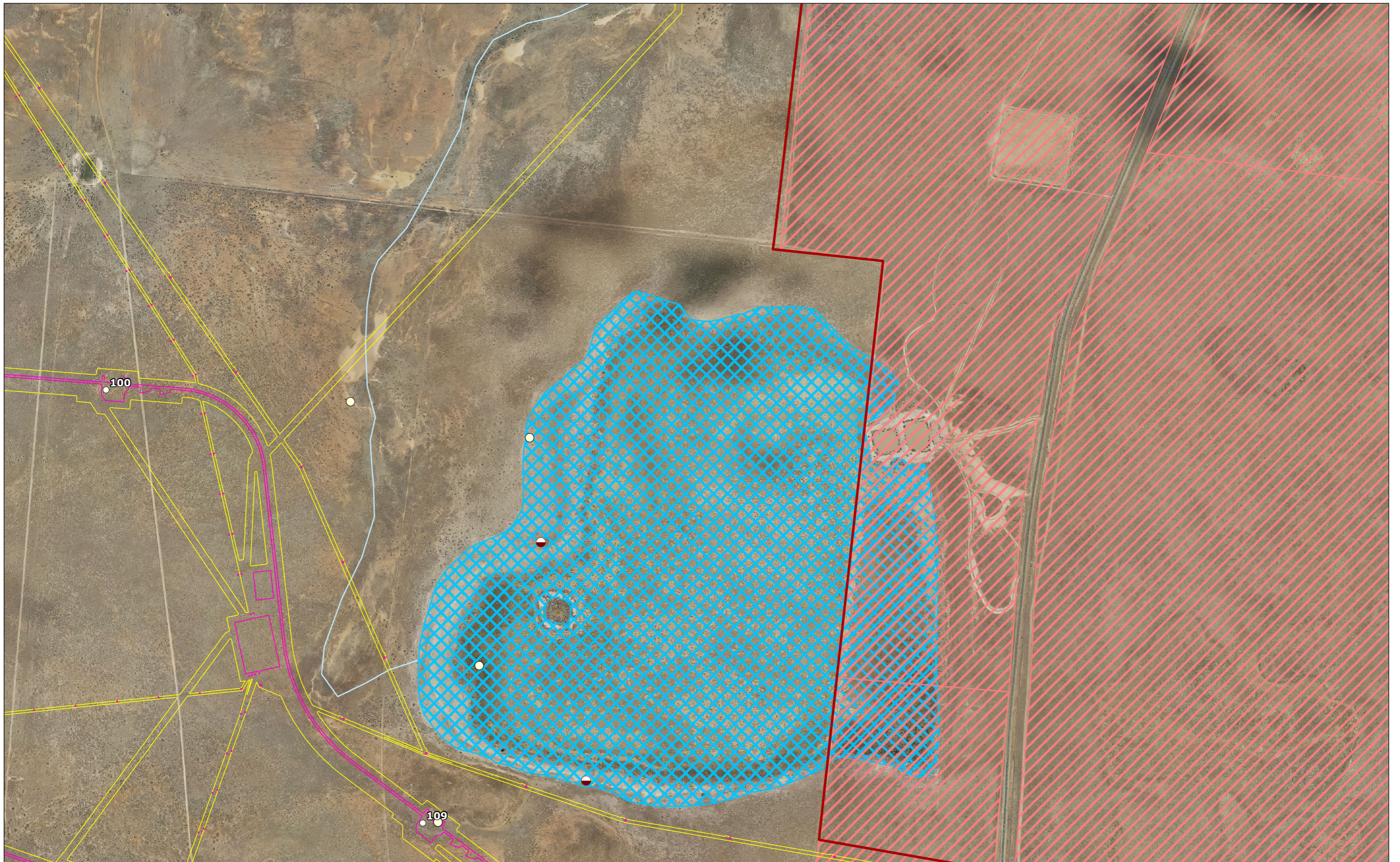


Coordinate System:
GDA2020 MGA Zone 55
Date: 13/08/2025
Created By: MB
Drawing Size: A3

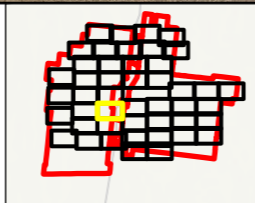
0 200 400m
1:10,000

**Appendix F - Detailed Constrained Mapping.
Map f2**

**The Plains Wind Farm
Amendment Report**
Client: Engie



Watercourse	Stick Nest	Plains Renewable Energy Park Boundary	Permanent Disturbance Footprint	Temporary Disturbance Footprint	Turbine Location
Threatened Species Record	Wetland				
	Crown Land				

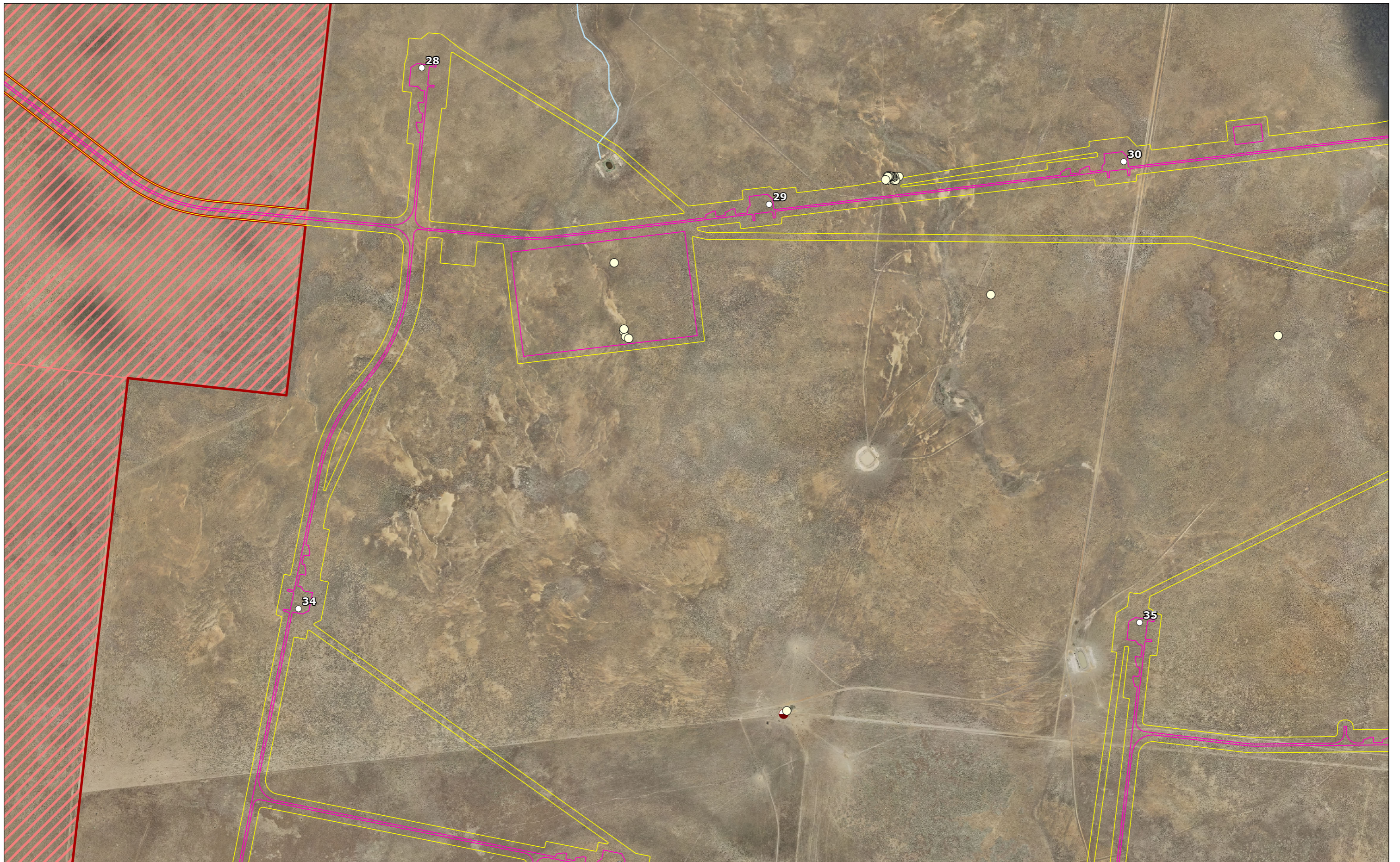


Coordinate System:
GDA2020 MGA Zone 55
Date: 13/08/2025
Created By: MB
Drawing Size: A3

0 200 400m
1:10,000

**Appendix F - Detailed Constrained Mapping.
Map f3**

**The Plains Wind Farm
Amendment Report**
Client: Engie



Watercourse	Stick Nest	Plains Renewable Energy Park Boundary	Permanent Disturbance Footprint	Temporary Disturbance Footprint	Turbine Location
Threatened Species Record	Crown Land				



Coordinate System:
GDA2020 MGA Zone 55
Date: 13/08/2025
Created By: MB
Drawing Size: A3

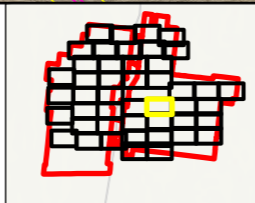
0 200 400m
1:10,000

**Appendix F - Detailed Constrained Mapping.
Map f4**

**The Plains Wind Farm
Amendment Report**
Client: Engie



Watercourse	Stick Nest	Entities at Risk of SAII	Plains Renewable Energy Park Boundary	Permanent Disturbance Footprint	Temporary Disturbance Footprint
Threatened Species Record	Wetland Record				Turbine Location

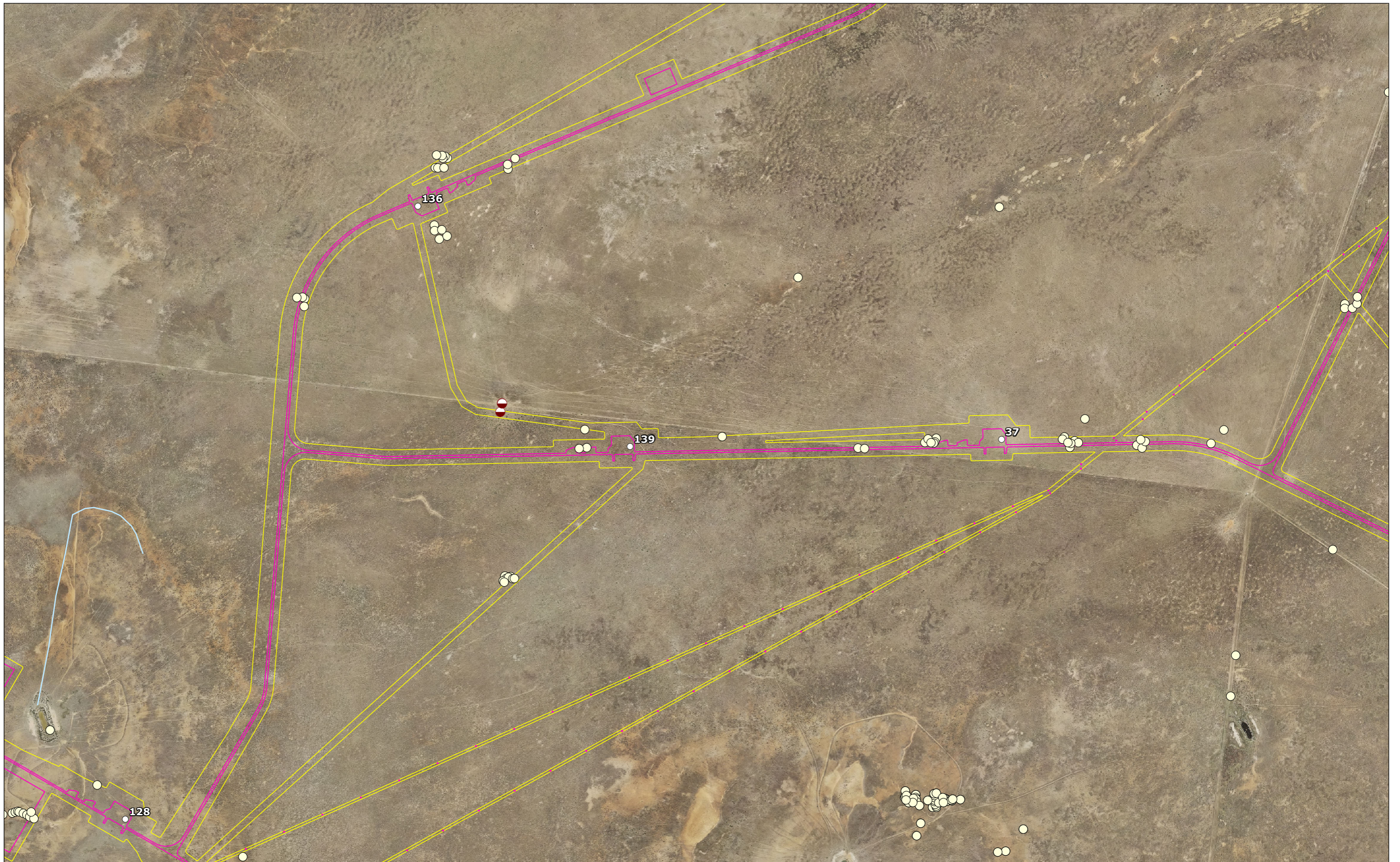


Coordinate System:
GDA2020 MGA Zone 55
Date: 13/08/2025
Created By: MB
Drawing Size: A3

0 200 400m
1:10,000

**Appendix F - Detailed Constrained Mapping.
Map f5**

**The Plains Wind Farm
Amendment Report**
Client: Engie



Watercourse	Stick Nest	Plains Renewable Energy Park Boundary	Permanent Disturbance Footprint	Temporary Disturbance Footprint	Turbine Location
Threatened Species Record					



Coordinate System:
GDA2020 MGA Zone 55
Date: 13/08/2025
Created By: MB
Drawing Size: A3

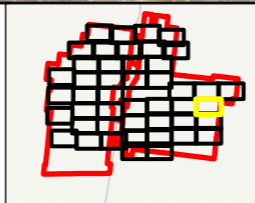
0 200 400m
1:10,000

**Appendix F - Detailed Constrained Mapping.
Map f6**

**The Plains Wind Farm
Amendment Report**
Client: Engie



Watercourse	Stick Nest	Woodland Habitat	Permanent Disturbance Footprint	Temporary Disturbance Footprint
Threatened Species Record	Wetland	Plains Renewable Energy Park Boundary		Turbine Location
TEC				



Coordinate System:
GDA2020 MGA Zone 55
Date: 13/08/2025
Created By: MB
Drawing Size: A3

0 200 400m
1:10,000

**Appendix F - Detailed Constrained Mapping.
Map f7**

**The Plains Wind Farm
Amendment Report**
Client: Engie



Watercourse	Stick Nest	Plains Renewable Energy Park Boundary	Permanent Disturbance Footprint	Temporary Disturbance Footprint	Turbine Location
Threatened Species Record					

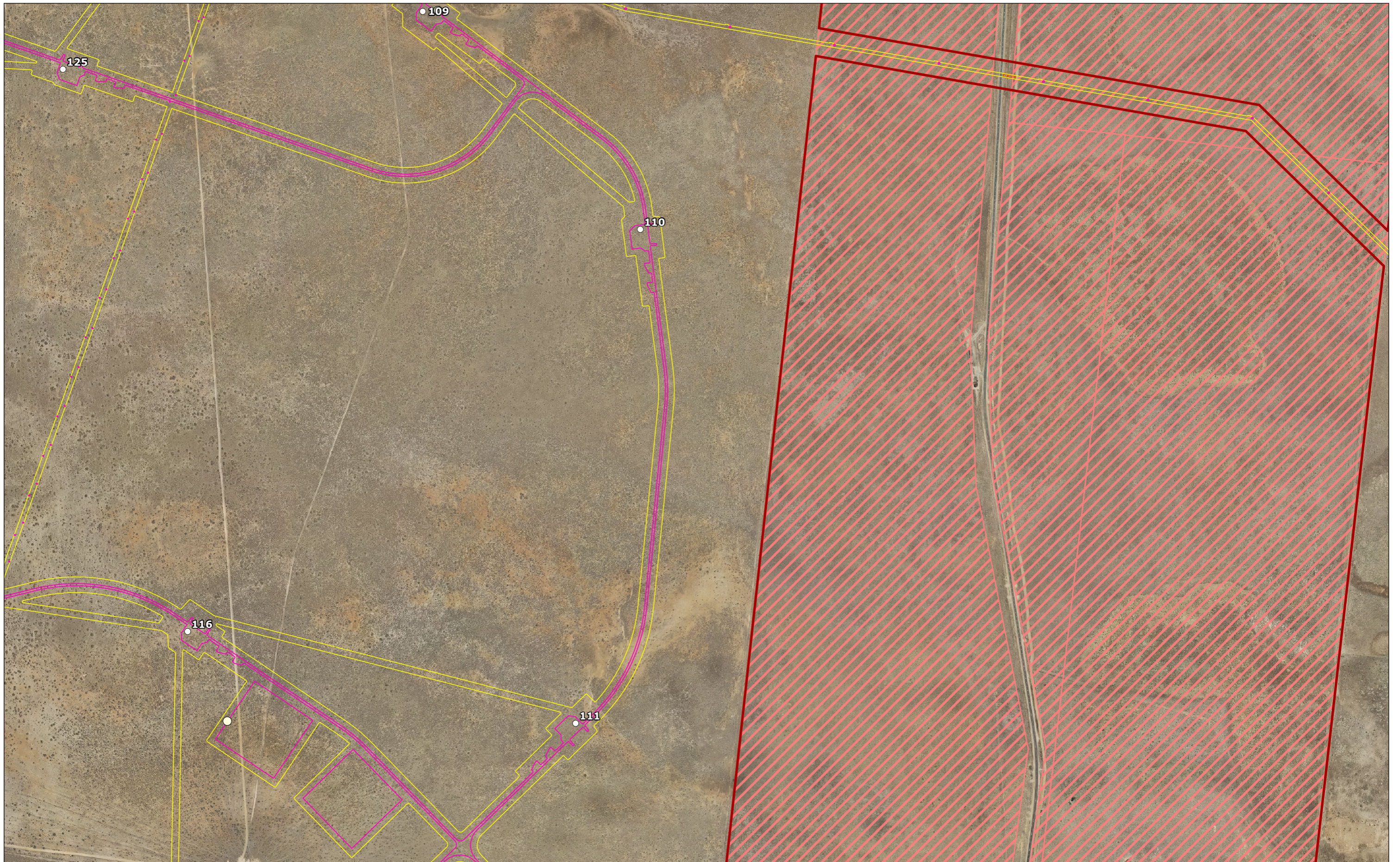


Coordinate System:
GDA2020 MGA Zone 55
Date: 13/08/2025
Created By: MB
Drawing Size: A3

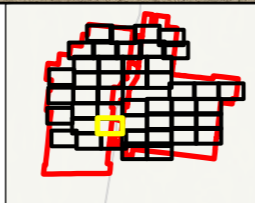
0 200 400m
1:10,000

**Appendix F - Detailed Constrained Mapping.
Map g1**

**The Plains Wind Farm
Amendment Report**
Client: Engie



Threatened Species Record	Entities at Risk of SAIL	Plains Renewable Energy Park Boundary	Permanent Disturbance Footprint	Temporary Disturbance Footprint	Turbine Location
Stick Nest	Crown Land				



Coordinate System:
 GDA2020 MGA Zone 55
 Date: 13/08/2025
 Created By: MB
 Drawing Size: A3
 0 200 400m
 1:10,000

**Appendix F - Detailed Constrained Mapping.
Map g2**

**The Plains Wind Farm
Amendment Report**
Client: Engie



Watercourse	Stick Nest	Plains Renewable Energy Park Boundary	Permanent Disturbance Footprint	Temporary Disturbance Footprint	Turbine Location
Threatened Species Record	Crown Land Record				



Coordinate System:
GDA2020 MGA Zone 55
Date: 13/08/2025
Created By: MB
Drawing Size: A3

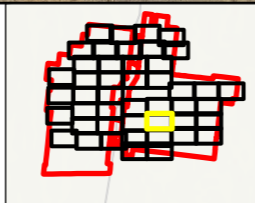
0 200 400m
1:10,000

**Appendix F - Detailed Constrained Mapping.
Map g3**

**The Plains Wind Farm
Amendment Report**
Client: Engie



Threatened Species Record	Stick Nest	Plains Renewable Energy Park Boundary	Permanent Disturbance Footprint	Temporary Disturbance Footprint	Turbine Location
---------------------------	------------	---------------------------------------	---------------------------------	---------------------------------	------------------



Coordinate System:
GDA2020 MGA Zone 55

Date: 13/08/2025

Created By: MB

Drawing Size: A3

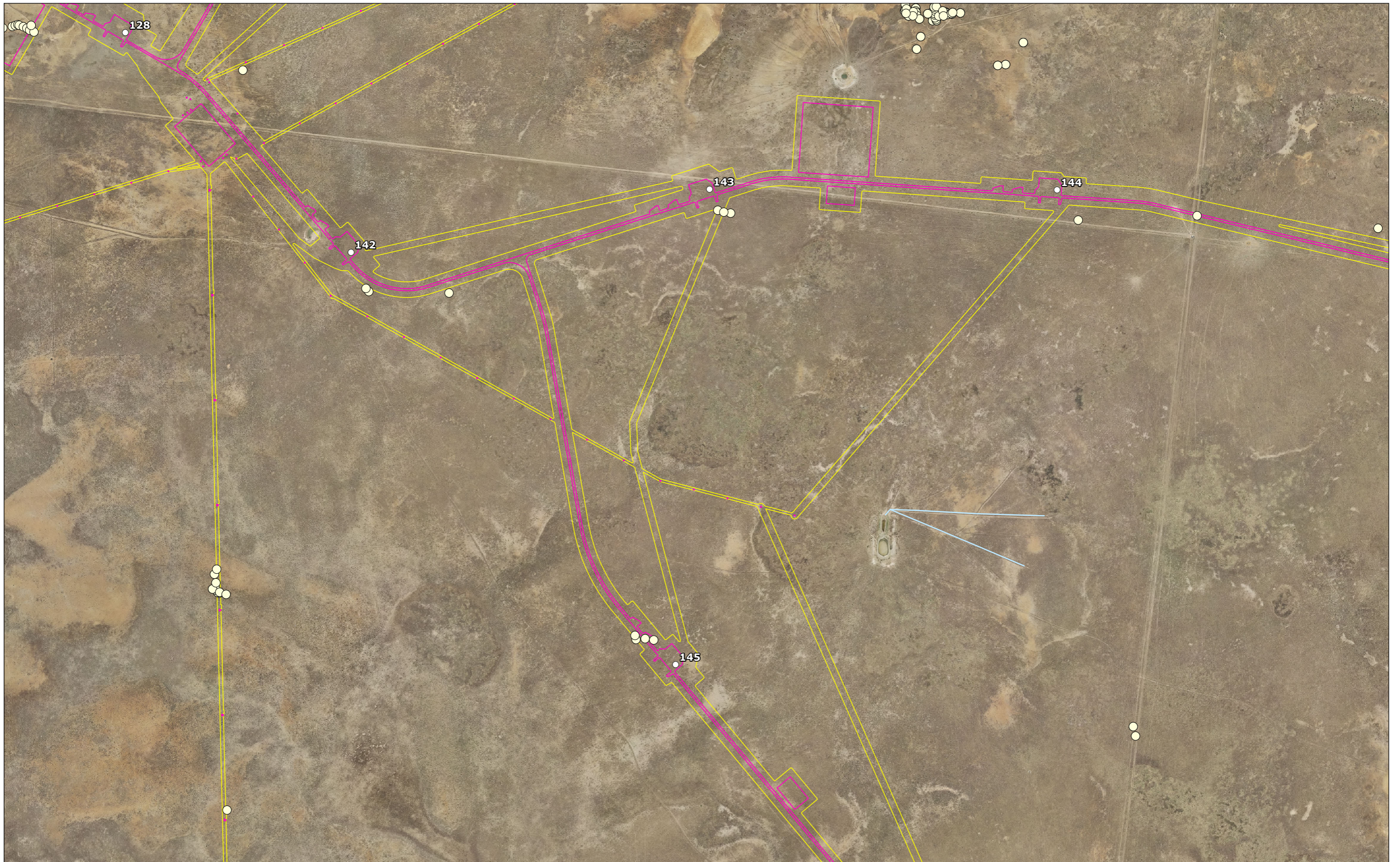
0 200 400m

1:10,000

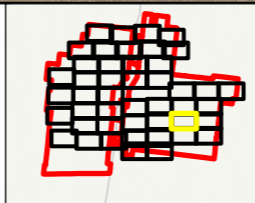
**Appendix F - Detailed Constrained Mapping.
Map g4**

**The Plains Wind Farm
Amendment Report**

Client: Engie



Watercourse	Stick Nest	Plains Renewable Energy Park Boundary	Permanent Disturbance Footprint	Temporary Disturbance Footprint	Turbine Location
Threatened Species Record					



Coordinate System:
GDA2020 MGA Zone 55
Date: 13/08/2025
Created By: MB
Drawing Size: A3

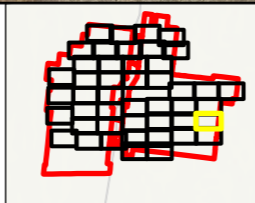
0 200 400m
1:10,000

**Appendix F - Detailed Constrained Mapping.
Map g5**

**The Plains Wind Farm
Amendment Report**
Client: Engie



Watercourse	Stick Nest	Woodland Habitat	Plains Renewable Energy Park Boundary	Permanent Disturbance Footprint	Temporary Disturbance Footprint
Threatened Species Record	Wetland	Crown Land			Turbine Location
TEC					



Coordinate System:
GDA2020 MGA Zone 55
Date: 13/08/2025
Created By: MB
Drawing Size: A3

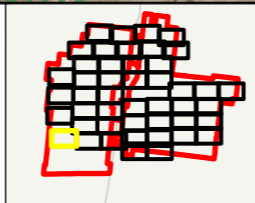
0 200 400m
1:10,000

**Appendix F - Detailed Constrained Mapping.
Map g6**

**The Plains Wind Farm
Amendment Report**
Client: Engie



Watercourse	Stick Nest	Plains Renewable Energy Park Boundary	Permanent Disturbance Footprint	Temporary Disturbance Footprint	Turbine Location
Threatened Species Record	Wetland				
	Woodland Habitat				



Coordinate System:
GDA2020 MGA Zone 55
Date: 13/08/2025
Created By: MB
Drawing Size: A3

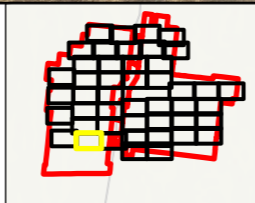
0 200 400m
1:10,000

**Appendix F - Detailed Constrained Mapping.
Map h1**

**The Plains Wind Farm
Amendment Report**
Client: Engie



220kV Transmission Line	Threatened Species Record	Plains Renewable Energy Park Boundary	Permanent Disturbance Footprint	Temporary Disturbance Footprint	Turbine Location
Stick Nest					

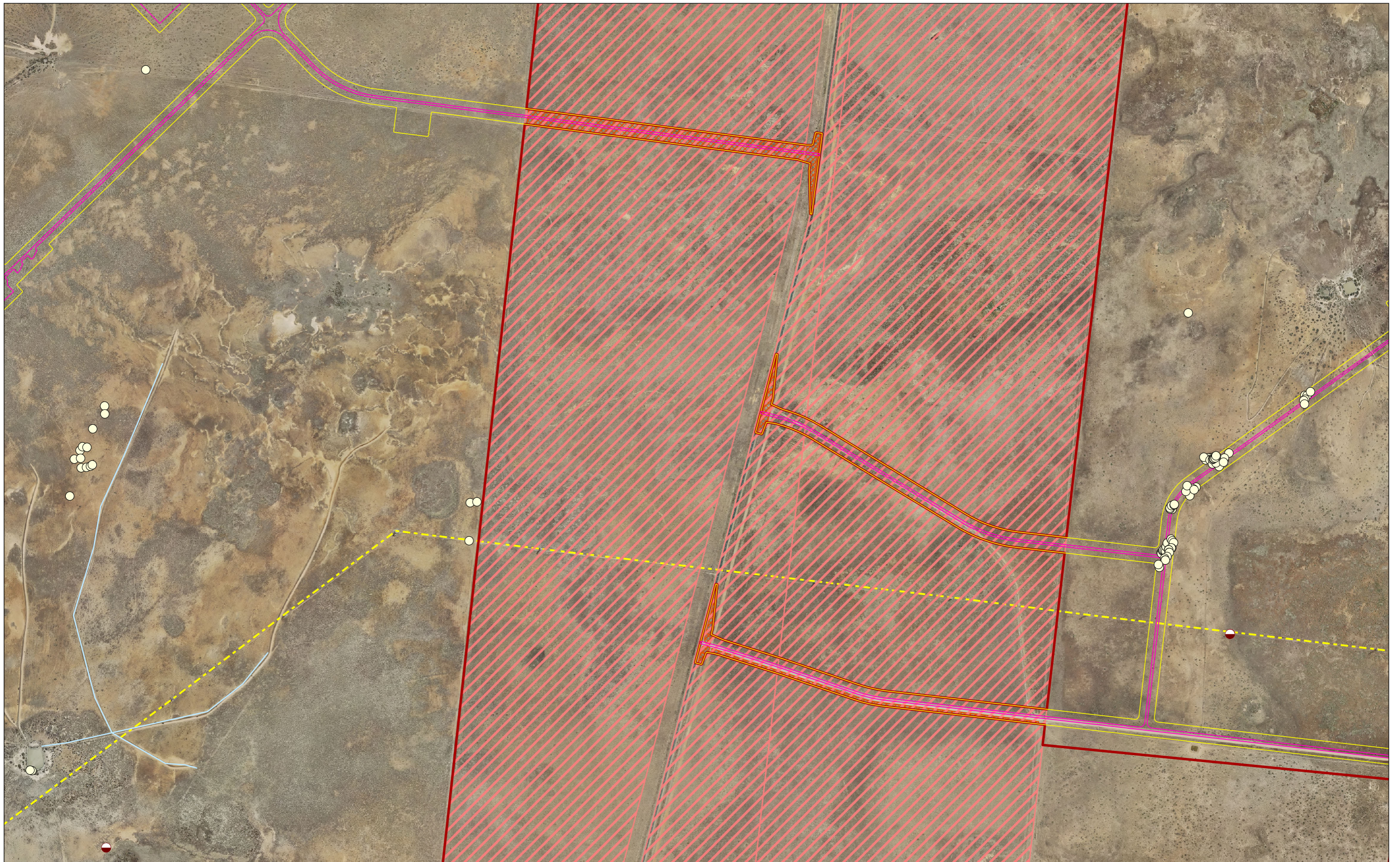


Coordinate System:
GDA2020 MGA Zone 55
Date: 13/08/2025
Created By: MB
Drawing Size: A3

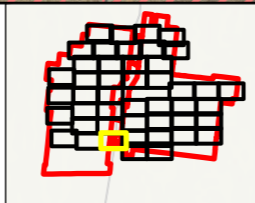
0 200 400m
1:10,000

**Appendix F - Detailed Constrained Mapping.
Map h2**

**The Plains Wind Farm
Amendment Report**
Client: Engie



220kV Transmission Line	Threatened Species Record	Entities at Risk of SAII	Plains Renewable Energy Park Boundary	Permanent Disturbance Footprint	Temporary Disturbance Footprint
Watercourse	Stick Nest	Crown Land			

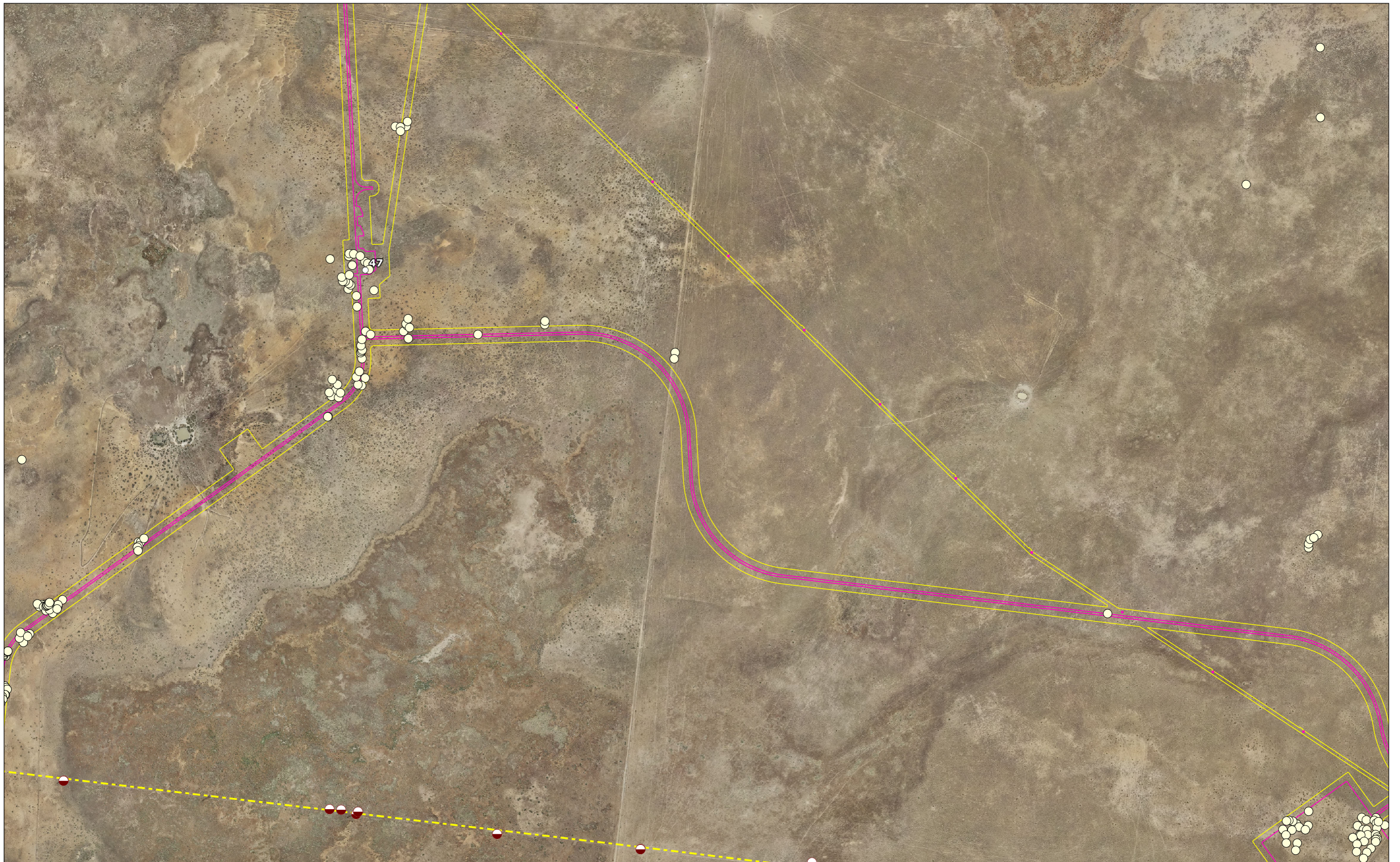


Coordinate System:
GDA2020 MGA Zone 55
Date: 13/08/2025
Created By: MB
Drawing Size: A3

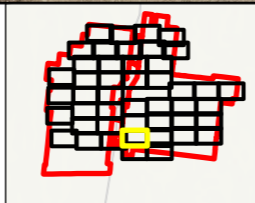
0 200 400m
1:10,000

**Appendix F - Detailed Constrained Mapping.
Map h3**

**The Plains Wind Farm
Amendment Report**
Client: Engie



220kV Transmission Line	Threatened Species Record	Plains Renewable Energy Park Boundary	Permanent Disturbance Footprint	Temporary Disturbance Footprint	Turbine Location
Stick Nest					



Coordinate System:
 GDA2020 MGA Zone 55
 Date: 13/08/2025
 Created By: MB
 Drawing Size: A3
 0 200 400m
 1:10,000

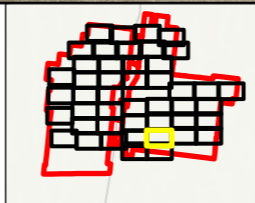
Appendix F - Detailed Constrained Mapping.
Map h4

The Plains Wind Farm
 Amendment Report

Client: Engie



Watercourse	Threatened Species Record	Stick Nest	Plains Renewable Energy Park Boundary	Permanent Disturbance Footprint	Temporary Disturbance Footprint
	Wetland				



Coordinate System:
GDA2020 MGA Zone 55
Date: 13/08/2025
Created By: MB
Drawing Size: A3

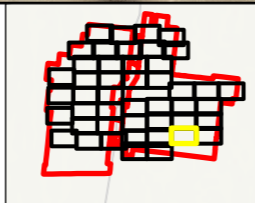
0 200 400m
1:10,000

**Appendix F - Detailed Constrained Mapping.
Map h5**

**The Plains Wind Farm
Amendment Report**
Client: Engie



Watercourse	Stick Nest	Plains Renewable Energy Park Boundary	Permanent Disturbance Footprint	Temporary Disturbance Footprint	Turbine Location
Threatened Species Record	Wetland				

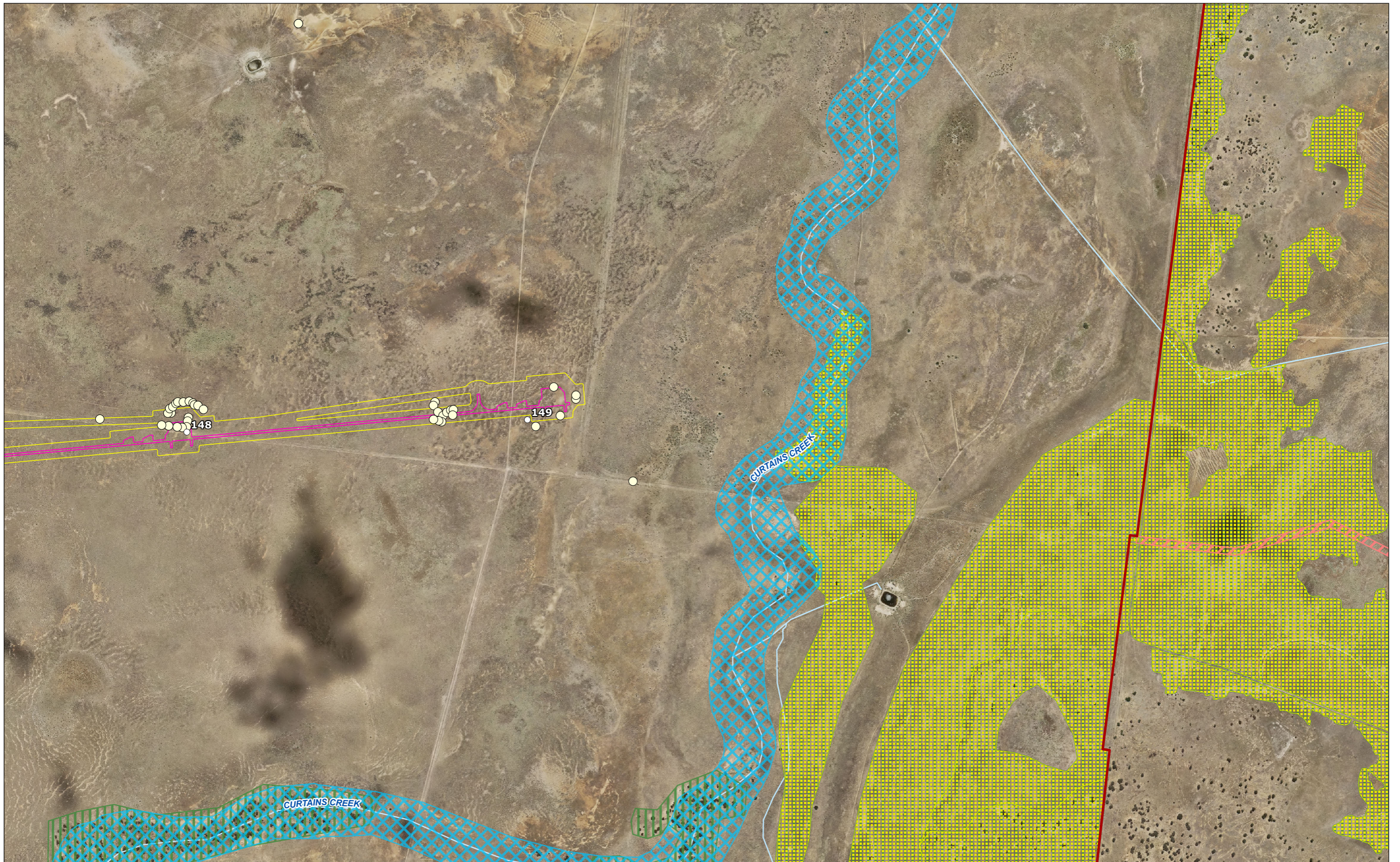


Coordinate System:
GDA2020 MGA Zone 55
Date: 13/08/2025
Created By: MB
Drawing Size: A3

0 200 400m
1:10,000

**Appendix F - Detailed Constrained Mapping.
Map h6**

**The Plains Wind Farm
Amendment Report**
Client: Engie



Watercourse	Stick Nest	Woodland Habitat	Plains Renewable Energy Park Boundary	Permanent Disturbance Footprint	Temporary Disturbance Footprint
Threatened Species Record	Wetland	Crown Land			Turbine Location
	TEC				




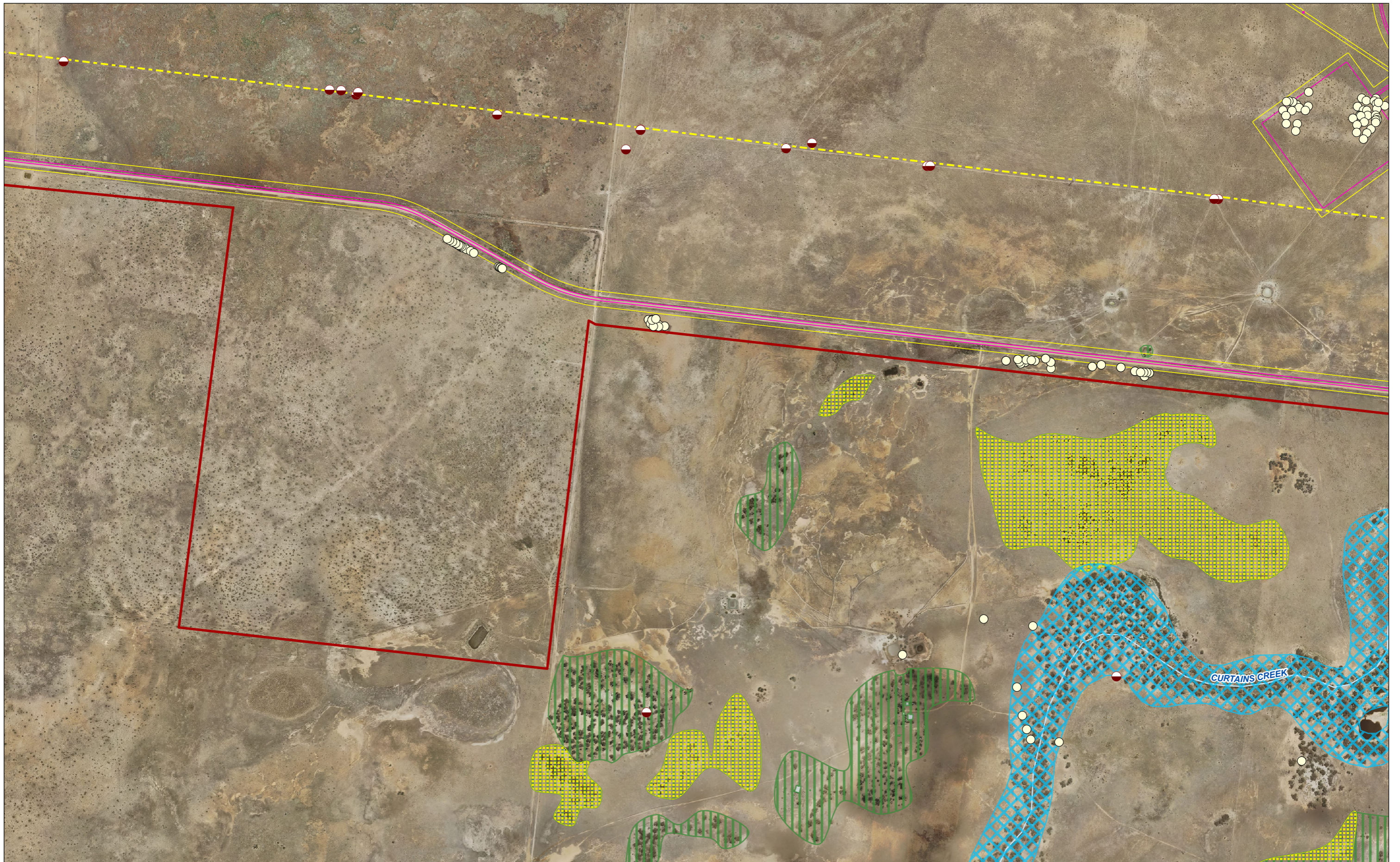
Coordinate System:
GDA2020 MGA Zone 55
Date: 13/08/2025
Created By: MB
Drawing Size: A3

0 200 400m
1:10,000

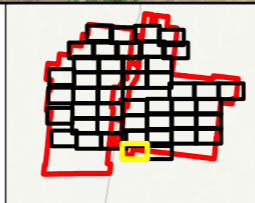
**Appendix F - Detailed Constrained Mapping.
Map h7**

**The Plains Wind Farm
Amendment Report**
Client: Engie





220kV Transmission Line	Threatened Species Record	Wetland	Plains Renewable Energy Park Boundary	Permanent Disturbance Footprint	Temporary Disturbance Footprint
Watercourse	Stick Nest	TEC	Woodland Habitat		

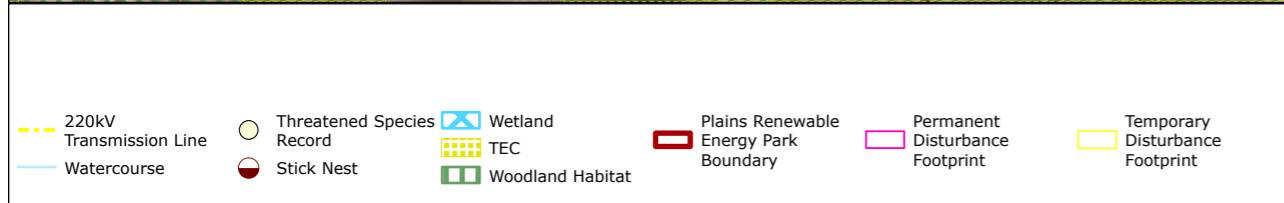
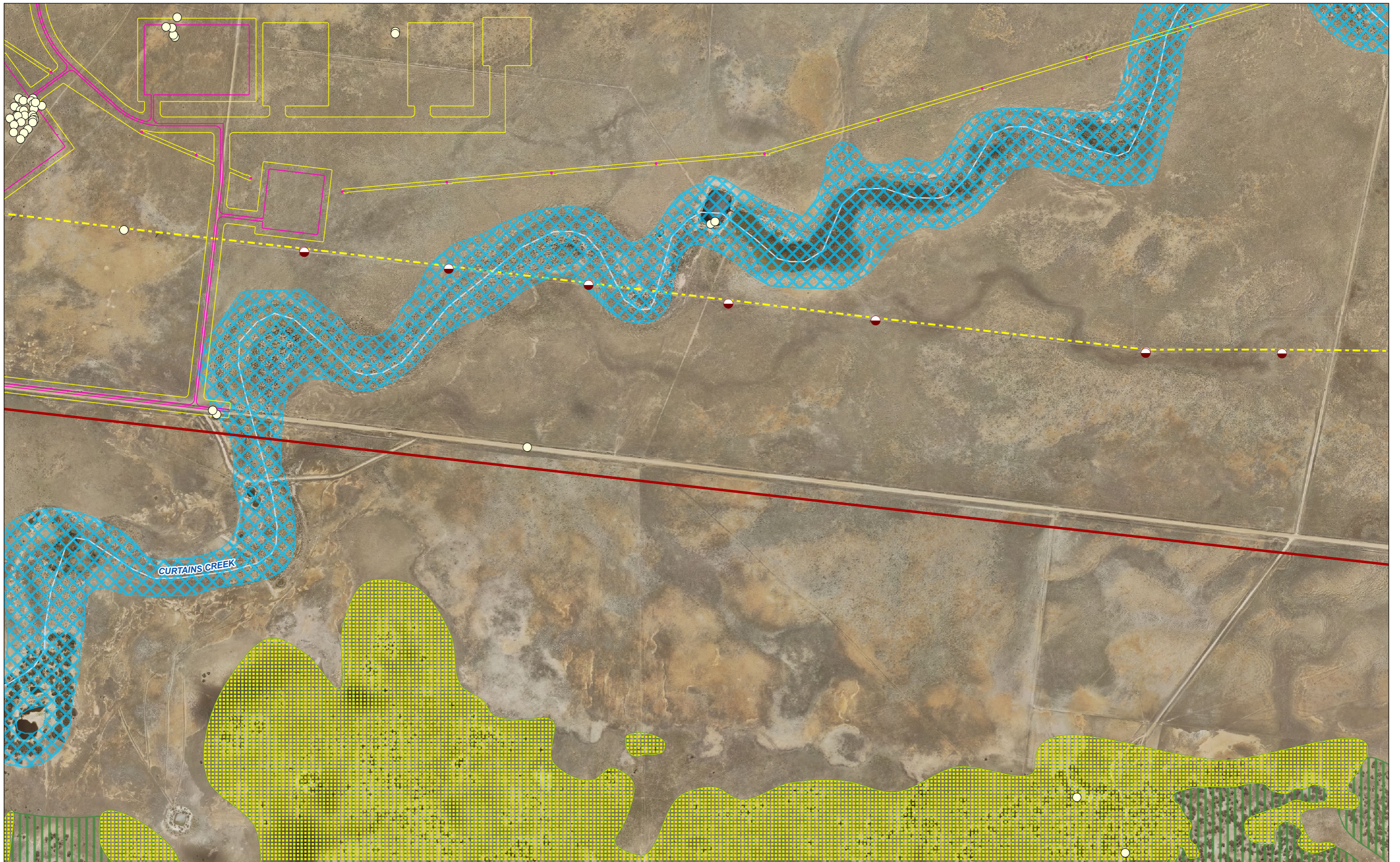


Coordinate System:
GDA2020 MGA Zone 55
Date: 13/08/2025
Created By: MB
Drawing Size: A3

0 200 400m
1:10,000

**Appendix F - Detailed Constrained Mapping.
Map i1**

**The Plains Wind Farm
Amendment Report**
Client: Engie



Coordinate System:
GDA2020 MGA Zone 55
Date: 13/08/2025
Created By: MB
Drawing Size: A3

0 200 400m
1:10,000

**Appendix F - Detailed Constrained Mapping.
Map i2**

**The Plains Wind Farm
Amendment Report**
Client: Engie