Appendix GG

Site Survey Plan

EXPLANATORY NOTES:

1. THIS MODEL SHOULD BE VIEWED IN A CAD ENVIRONMENT TO INTERPRET THE 3D INFORMATION.
2. ANY ELECTRONIC FILE IS PROVIDED WITHOUT WARRANTY AND SHOULD BE USED ONLY IN CONJUNCTION WITH THE SUPPLIED PDF/IMAGE COPY OF THIS PLAN.
3. THESE NOTES ARE AN INTEGRAL PART OF THE DIGITAL DATA FILE AND SHOULD BE READ WITH THE DATA FILE AND MUST NOT BE REMOVED FROM THE DATA FILE.
4. NO INVESTIGATION OF UNDERGROUND SERVICES HAS BEEN MADE.
5. IT REMAINS THE RESPONSIBILITY OF THOSE CONDUCTING PHYSICAL WORKS TO ENSURE AN UP-TO-DATE VERSION OF DIAL BEFORE YOU DIG PLANS IS CONSULTED AND AVAILABLE ON SITE.
6. ALL UTILITIES SHOULD TO BE POTHOLED TO VERIFY LOCATION AND DEPTH.
7. THIS SURVEY PLAN REPRESENTS THE LOCATION OF FEATURES THAT WERE ACCESSIBLE AT THE TIME OF SURVEY.
8. COPYRIGHT : © RPS GROUP PTY LTD INFORMATION CONTAINED IN THIS DRAWING / FILE IS THE COPYRIGHT OF RPS GROUP PTY LTD. COPYING OR USING THIS DATA IN WHOLE OR PART, IN ANY FORMAT, WITHOUT PERMISSION INFRINGES COPYRIGHT.
9. FOR REASONS OF PLAN PRESENTATION, NOT ALL OF THE INFORMATION CAN BE SHOWN ON THIS PLAN. PLEASE REFER TO ACCOMPANYING DIGITAL DATA FOR ALL SURVEY INFORMATION AND ATTRIBUTES.
10. THIS SURVEY IS ON MGA2020 PROJECT COORDINATES AS ESTABLISHED FOR THE INVESTIGATION CORRIDOR WITH GRID DISTANCES. REDUCED LEVELS ARE BASED ON AUSTRALIAN HEIGHT DATUM (AHD71) AS ESTABLISHED BY PROJECT CONTROL.
11. CONTEXTUAL BOUNDARIES SHOWN HAVE BEEN TAKEN FROM NSW DIGITAL CADASTRAL DATABASE (DCDB) DATED MAY 2021 AND HAVE NOT BEEN VERIFIED BY SURVEY AND ARE FOR CONTEXT PURPOSES ONLY. NO INVESTIGATION OF LAND TITLES HAS BEEN CONDUCTED. SEE PROJECT SURVEY ADJUSTED CADASTRAL MODEL (SACM) FOR SYDNEY METRO PROJECT SITE BOUNDARIES AS PER NOTE 23.
12. CONTOURS ARE AN INDICATION OF LANDFORM AND SHOULD NOT BE TAKEN IN PREFERENCE TO SPOT LEVELS SHOWN.
13. THE PERIMETER OF STANDS OF TREES/VEGETATED AREAS ARE SHOWN.
14. CONTOUR INTERVAL SHOWN IS 1.0 MAJOR AND 0.25 MINOR.
15. LEVELS OF FEATURES ABOVE GROUND LEVEL SUCH AS BUILDING EAVES, GUTTERS, BALCONIES, ROOF RIDGES AND TOPS OF WALLS ARE SHOWN WITH BRACKETS.
16. BUILDING FOOTPRINTS SHOWN ARE AT GROUND LEVEL. FOOTPRINTS MAY DIFFER AT OTHER LEVELS.
17. ROOF RIDGES, EAVES, GUTTERS, AWNINGS AND OTHER ABOVE GROUND SITE FEATURES HAVE BEEN SURVEYED BY AN INDIRECT METHOD. IF SPECIFIC ABOVE GROUND SITE FEATURES ARE CRITICAL TO DESIGN OR CONSTRUCTION, RPS RECOMMEND ADDITIONAL SURVEY WORK TO CONFIRM THE LOCATION AND ELEVATION OF TH0SE SPECIFIC ABOVE GROUND SITE FEATURES BY A DIRECT METHOD.
18. ONLY SIGNIFICANT TREES ON THE SUBJECT SITE WITH A TRUNK DIAMETER OF 300mm OR GREATER HAVE BEEN SURVEYED. TREE SPREAD AND TRUNKS ARE SHOWN WITH DIAMETERS AND TREE TRUNK, SPREAD AND HEIGHT ARE APPROXIMATE ONLY. SMALLER TREES AND SHRUBS EXIST ON SITE. NO TREE TAGS HAVE BEEN PLACED. SEE SHEET 7 FOR THE SCHEDULE DETAILING TREE SIZES.
19. ALL KERBS AND LIPS OF KERBS ARE CONCRETE UNLESS SHOWN OTHERWISE.
20. OVERHEAD POWERLINES HAVE NOT BEEN SURVEYED. NO ATTEMPT HAS BEEN MADE TO LOCATE THE POSITION OR REDUCED LEVEL OF INDIVIDUAL CABLES
21. RPS HAS UNDERTAKEN A RIGOROUS LEAST SQUARES RE-ADJUSTMENT OF THE PRIMARY CONTROL SURVEY NETWORK (UTILISING ADJUSTED FIELD DATA) WHICH CONNECTS TO THE NSW GOVERNMENT PUBLISHED MGA2020 SCIMS VALUES FOR MARKS THAT FORM PART OF THE GREATER SYDNEY SUBSPINE NETWORK (SEE REPORT SMWSDDS-RPS-1NL-SR-REP-000048-B)
RPS HAVE THEN INVESTIGATED THE VARIOUS MATHEMATICAL MODELS AVAILABLE FOR THE TRANSFORMATION OF DATA FROM MGA94 TO MGA2020 AND HAVE FOUND THAT :
   A) THE METHOD WHICH ALIGNS MOST CLOSELY WITH THE RE-ADJUSTED PRIMARY SURVEY CONTROL IS A BLOCK SHIFT OF +0.461 EAST AND 1.445 NORTH (WITHIN 11MM).
   B) OTHER METHODS OF TRANSFORMATION (SEVEN-PARAMETERS, CONFORMAL GRID, AND CONFORMAL + DISTORTION GRID) RESULT IN DIFFERENCES OF UP TO 44MM.

   CONSEQUENTLY, THIS REVISION B HAS BEEN HORIZONTALLY SHIFTED 0.461 EAST AND 1.445 NORTH FROM REVISION A FOR THE PURPOSE OF CHANGING THE CO-ORDINATE SYSTEM FROM MGA94 TO MGA2020.
22. THESE PLANS ARE A REPRESENTATION OF THE SURVEYED DATA AT THE DATE OF REVISION A SHOWN. NO ADDITIONAL FIELD SURVEY HAS BEEN UNDERTAKEN SINCE REVISION A. THE DATA IS CURRENT TO REVISION A ONLY. REVISION B HAS TRANSFORMED THE DATA FROM MGA1994 TO MGA2020 ONLY AND HAS NOT ADDED ANY ADDITIONAL DATA.
23. SURVEY ADJUSTED CADASTRAL MODEL (SACM) HAS BEEN ATTACHED TO THIS DRAWING AS AN XREF. REFER TO LATEST DELIVERY OF (SMWSDDS-RPS-SWD-SR-DWG-000074-B-SACM DWG output.dwg) AND THE SACM REPORT REF: SMWSDDS-RPS-SWD-SR-REP-000071-B-SACM REPORT WHEN USING THE PROJECT'S SITE BOUNDARIES FILE.

PUBLIC UTILITY LEGEND

E ELEC
- CABLE JUNCTION BOX (PEJB)
- CABLE MANHOLE (PEMH)
- DISTRIBUTION FUSE POINT
- POLE - LIGHT (PLPL)
- SUSPENDED LIGHT (PLSU)
- GARDEN LIGHT (PLGN)
- POLE - POWER (PPPL)
- POLE - POWER & LIGHT (PPLP)
- POWER SERVICE PILLAR - UNDERGROUND (PEUP)
- TRANSFORMER CABINET CENTRE (PETC)
- LIGHT WITH OUTREACH (LI)

E TCS
- TRAFFIC CONTROL SIGNAL (PSGL)
- TRAFFIC SIGNAL CONTROLLER (PSCL)
- TRAFFIC SIGNAL DETECTOR (PSDR)
- TRAFFIC SIGNAL JUNCTION BOX (PSJX)
- TRAFFIC LIGHT WITH OUTREACH (TO)

E COMMS (COMMUNICATIONS
- TELEPHONE DISTRIBUTION PILLAR (PTDP)
- ABOVE GROUND JOINING POST (PTJP)
- OPTICAL FIBRE JUNCTION BOX (POFJ)
- OPTICAL FIBRE PIT (POFP)
- STD 1.1 m BY 1.1 m MAIN PIT (PTMP)
- TELEPHONE BOX POINT (PTBX)
- TELEPHONE POLE (PTPL)
- TELEPHONE SINGLE CONCRETE PIT (PTSP)
- TELEPHONE TRIPLE CONCRETE PIT (PT3P)
- TELEPHONE TWIN CONCRETE PIT (PTTP)

E GAS
- MANHOLE COVER (PGHL)
- METER (PGMR)
- PIPELINE MARKER (PGPM)
- PIPELINE MARKER - HIGH PRESSURE (PGHM)
- VALVE BOX (PGAS)
- VENT PIPE (PGVP)
- TEST POINT (PGTP)

E WATR
- AIR VALVE (PWAV)
- EARTH TERMINAL (PWET)
- FIRE HYDRANT (PWFB)
- HYDRANT (PWHY)
- METER (PWMR)
- STOP VALVE (PWSV)
- TAP (PWTP)

E SWER
- MANHOLE COVER (PSMH)
- VENT PIPE (PSVP)
- LAMPHOLE (PSLH)

E DRAIN (STORMWATER)
- DRAINAGE JUNCTION MANHOLE (PDJM)
- GULLY PIT POINT (PGUL)
- INLET TO SUMP (PILT)
- INVERT OF PIPE (PINV)
- TOP OF CONCRETE JUNCTION BOX (PJBX)
- SUBSOIL DRAIN FLUSH POINT (PSFP)
- OBVERT OF PIPE (POBV)
- KERB INLET (KI)
- DRAINAGE PIT (DP)

E BUIL (BUILDING & STRUCTURES)
- AWNING POINT (PTDP)
- FLOOR LEVEL (PFLR)

E BDGE (BRIDGE STRUCTURES)
- TRAFFIC MARKER (SILENT COP) (PTMX)

E RAIL
- RAILWAY SIGNAL (PRSG)

E CULT (CULTURAL)
- SIGN POST (PSIN)
- LARGE SIGN (SI)
- BOLLARD (AC)
- RUBBISH BIN (PBIN)
- METAL FENCE

E MISC
- GATIC COVER LID (PGAT)
- UNIDENTIFIED SERVICE (PUSR)
- UNIDENTIFIED SERVICE (PUSR)
- BORE HOLE (PBHX)

E TOPO
- SPOT HEIGHT(PSHT)
- NATURAL SURFACE
- TREE
  S-01 SPREAD=1
  T-0.2 TRUNK=0.2
  H-3 HEIGHT=3

PROJECT CONTROL SCHEDULE

MARK	MGA2020 COORDINATES		AHD71
	EASTING	NORTHING	RL
SMW509	321,315.088	6,252,795.832	21.677
SMW510	321,420.340	6,252,779.301	24.094
SMW511	321,536.753	6,252,866.299	21.577
SMW519	321,259.328	6,253,095.686	16.276
SMW561	321,234.243	6,252,921.616	21.111
SSM105361	321,254.346	6,253,074.701	
SSM125147	321,410.789	6,252,792.091	23.887
SSM125310	321,318.663	6,252,776.225	20.770
SSM125146	321,502.072	6,252,818.205	

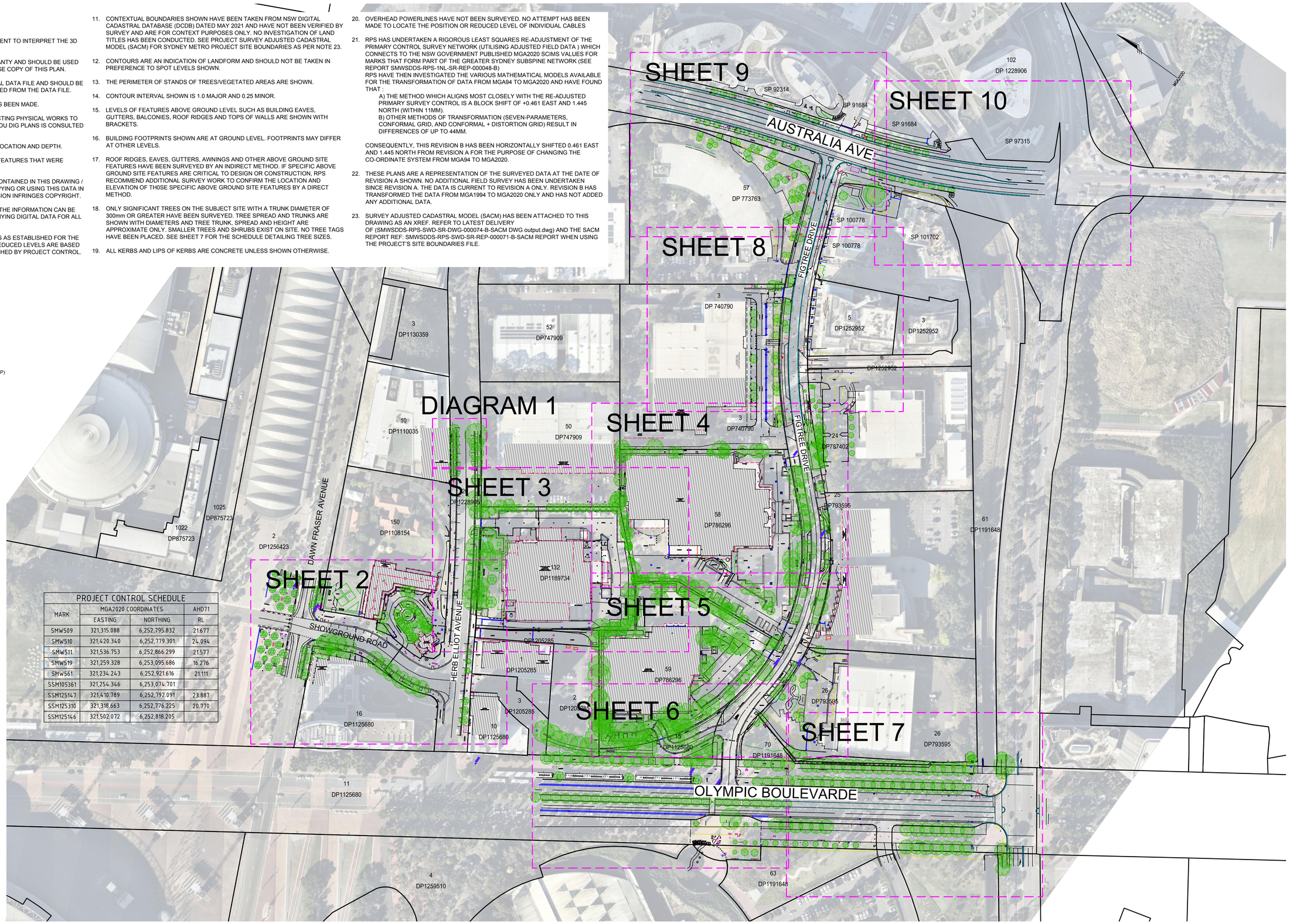

REVISIONS					
D	27/02/2020	ADDITIONAL DETAIL ADDED & SHEETS	LAS	SP	SFG
C	7.07.2021	SACM 2020 REFERENCED	SH	MG	SFG
B	27.05.2021	TRANSFORMATION TO MGA2020	SH	BG	SFG
A	09.06.2020	INITIAL PLAN	JMJ	MGL	SFG
No.	DATE	REVISION DETAILS	DRAWN	CHK	APP

HORIZ. SCALE: 1:1250 @ A1
VERT. SCALE: N/A @ A1
COORDINATES: MGA2020
DATUM: AHD
ORIGIN: PROJECT CONTROL
ORIGIN: PROJECT CONTROL
NOTES

EXPLANATORY NOTES ON SHEET 1 ARE APPLICABLE TO ALL SHEETS ON THIS PLAN

CLIENT: NSW GOVERNMENT / sydney METRO

SURVEY:	RPS	DATE OF SURVEY:	18.05.2020
DRAWN:	JMJ	DATE OF PLAN:	28.05.2020
CHECKED:	MGL	DATE LAST SAVED:	01.02.2022
APPROVED:	SFG	DATE APPROVED:	28.05.2020

TITLE
CONTOUR & DETAIL SURVEY
Sydney Olympic Park, NSW

DRAWING No SMWSDDS-RPS-OLP-SR-DWG-000049C-Olympic Park-D.dwg

JOB No PR142446
ISSUE D
SHEET 1 OF 10 SHEETS
SIZE A1

COPYRIGHT: © RPS GROUP PLC.
INFORMATION CONTAINED IN THIS DRAWING / FILE IS THE COPYRIGHT OF RPS GROUP PLC. COPYING OR USING THIS DATA IN WHOLE OR PART, IN ANY FORMAT, WITHOUT PERMISSION INFRINGES COPYRIGHT. © THIS DOCUMENT IN BOTH ELECTRONIC AND HARDCOPY FORMAT IS AND SHALL REMAIN THE PROPERTY OF RPS GROUP PLC. THE INFORMATION MAY ONLY BE USED FOR THE PURPOSE FOR WHICH IT WAS COMMISSIONED AND IN ACCORDANCE WITH THE TERMS OF ENGAGEMENT FOR THE COMMISSION, UNAUTHORISED USE OF THIS INFORMATION IN ANY FORM WHATSOEVER IS PROHIBITED.

RPS AUSTRALIA EAST PTY LTD (ABN 44 140 292 762)
LEVEL 13 255 PITT STREET SYDNEY NSW 2000
T: 02 8270 8300 F: 02 9248 9810 www.rpsgroup.com.au

THIS IS A COLOURED PLAN.
REPRODUCTION IN COLOUR ONLY.

MAKING COMPLEX EASY

P:\PR142446 - Metro\SMW\239-SMW Detailed Site Surveys\03 Drafting\02 Detail\TP07 Olympic Park\SMWSDDS-RPS-OLP-SR-DWG-000049C-Olympic Park-D.dwg

PUBLIC UTILITY LEGEND

E ELEC
- CABLE JUNCTION BOX (PEJB)
- CABLE MANHOLE (PEMH)
- DISTRIBUTION FUSE POINT
- POLE - LIGHT (PLPL)
- SUSPENDED LIGHT (PLSU)
- GARDEN LIGHT (PLGN)
- POLE - POWER (PPPL)
- POLE - POWER & LIGHT (PPLP)
- POWER SERVICE PILLAR - UNDERGROUND (PEUP)
- TRANSFORMER CABINET CENTRE (PETC)
- LIGHT WITH OUTREACH (LI)

E TCS
- TRAFFIC CONTROL SIGNAL (PSGL)
- TRAFFIC SIGNAL CONTROLLER (PSCL)
- TRAFFIC SIGNAL DETECTOR (PSDR)
- TRAFFIC SIGNAL JUNCTION BOX (PSJX)
- TRAFFIC LIGHT WITH OUTREACH (TO)

E COMMS (COMMUNICATIONS
- TELEPHONE DISTRIBUTION PILLAR (PTDP)
- ABOVE GROUND JOINING POST (PTJP)
- OPTICAL FIBRE JUNCTION BOX (POFJ)
- OPTICAL FIBRE PIT (POFP)
- STD 1.1 m BY 1.1 m MAIN PIT (PTMP)
- TELEPHONE BOX POINT (PTBX)
- TELEPHONE POLE (PTPL)
- TELEPHONE SINGLE CONCRETE PIT (PTSP)
- TELEPHONE TRIPLE CONCRETE PIT (PT3P)
- TELEPHONE TWIN CONCRETE PIT (PTTP)

E GAS
- MANHOLE COVER (PGHL)
- METER (PGMR)
- PIPELINE MARKER (PGPM)
- PIPELINE MARKER - HIGH PRESSURE (PGHM)
- VALVE BOX (PGAS)
- VENT PIPE (PGVP)
- TEST POINT (PGTP)

E WATR
- AIR VALVE (PWAV)
- EARTH TERMINAL (PWET)
- FIRE HYDRANT (PWFB)
- HYDRANT (PWHY)
- METER (PWMR)
- STOP VALVE (PWSV)
- TAP (PWTP)

E SWER
- MANHOLE COVER (PSMH)
- VENT PIPE (PSVP)
- LAMPHOLE (PSLH)

E DRAIN (STORMWATER)
- DRAINAGE JUNCTION MANHOLE (PDJM)
- GULLY PIT POINT (PGUL)
- INLET TO SUMP (PILT)
- INVERT OF PIPE (PINV)
- TOP OF CONCRETE JUNCTION BOX (PJBX)
- SUBSOIL DRAIN FLUSH POINT (PSFP)
- OBVERT OF PIPE (POBV)
- KERB INLET (KI)
- DRAINAGE PIT (DP)

E BUIL (BUILDING & STRUCTURES)
- AWNING POINT (PTDP)
- FLOOR LEVEL (PFLR)

E BDGE (BRIDGE STRUCTURES)
- TRAFFIC MARKER (SILENT COP) (PTMX)

E RAIL
- RAILWAY SIGNAL (PRSG)

E CULT (CULTURAL)
- SIGN POST (PSIN)
- LARGE SIGN (SI)
- BOLLARD (AC)
- RUBBISH BIN (PBIN)
- METAL FENCE

E MISC
- GATIC COVER LID (PGAT)
- UNIDENTIFIED SERVICE (PUSR)
- UNIDENTIFIED SERVICE (PUSR)
- BORE HOLE (PBHX)

E TOPO
- SPOT HEIGHT(PSHT) NATURAL SURFACE
- TREE S-01 T-0.2 H-3 — SPREAD=1 TRUNK=0.2 HEIGHT=3

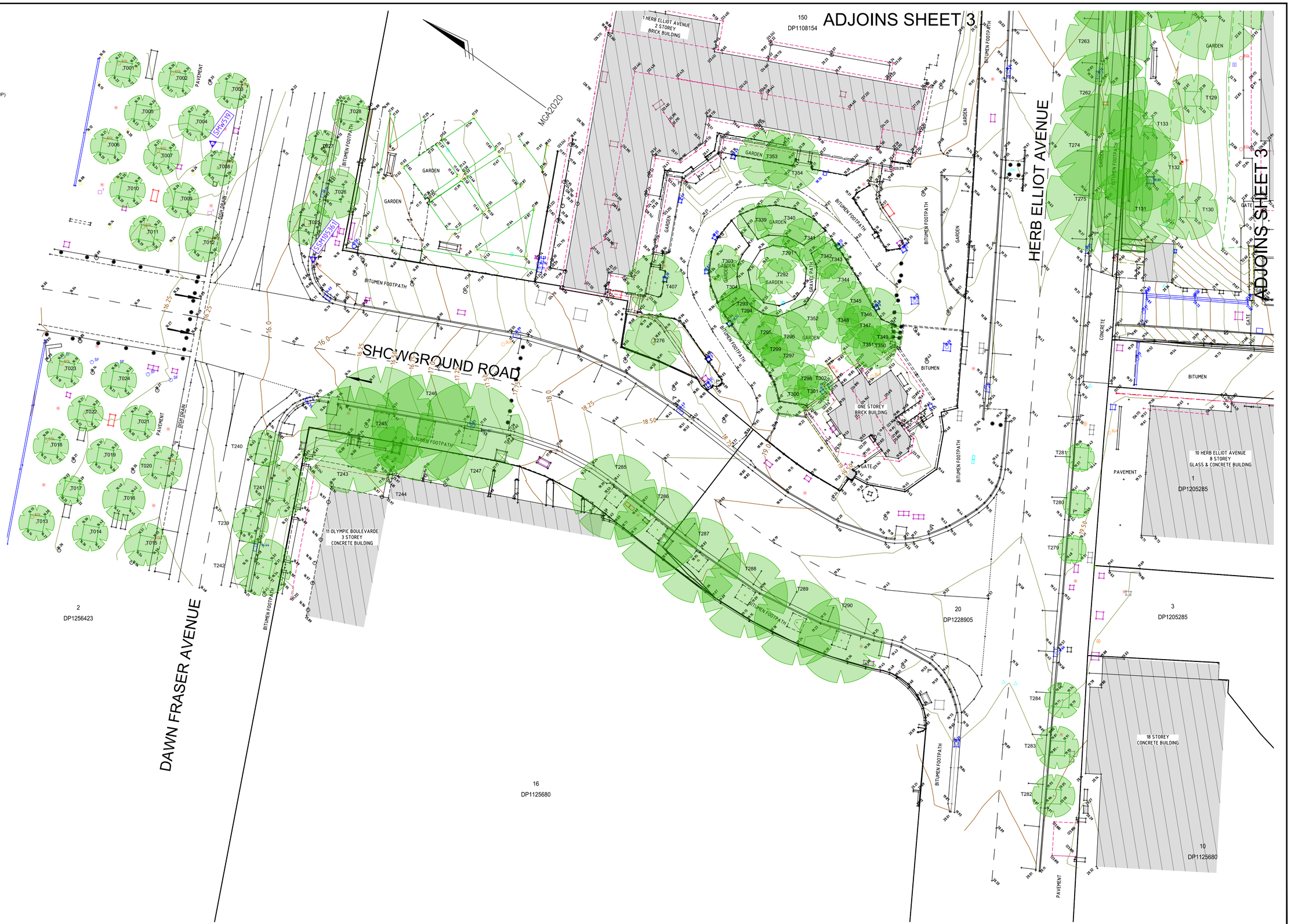

No.	DATE	REVISION DETAILS	DRAWN	CHK	APP
D	27/02/2020	ADDITIONAL DETAIL ADDED & SHEETS	LAS	SP	SFG
C	7.07.2021	SACM 2020 REFERENCED	SH	MG	SFG
B	27.05.2021	TRANSFORMATION TO MGA2020	SH	BG	SFG
A	09.06.2020	INITIAL PLAN	JMJ	MGL	SFG

REVISIONS

HORIZ. SCALE: 1:250 @ A1
VERT. SCALE: N/A @ A1
COORDINATES: MGA2020
DATUM: AHD
ORIGIN: PROJECT CONTROL
ORIGIN: PROJECT CONTROL

NOTES

EXPLANATORY NOTES ON SHEET 1 ARE APPLICABLE TO ALL SHEETS ON THIS PLAN

CLIENT: NSW GOVERNMENT / sydney METRO

SURVEY:	RPS	DATE OF SURVEY:	18.05.2020
DRAWN:	JMJ	DATE OF PLAN:	28.05.2020
CHECKED:	MGL	DATE LAST SAVED:	01.02.2022
APPROVED:	SFG	DATE APPROVED:	28.05.2020

TITLE

CONTOUR & DETAIL SURVEY
Sydney Olympic Park, NSW

DRAWING No SMWSDDS-RPS-OLP-SR-DWG-000049C-Olympic Park-D.dwg

JOB No PR142446

www.dialbeforeyoudig.com.au DIAL 1100 BEFORE YOU DIG

ISSUE D

SHEET 2 OF 10 SHEETS

SIZE A1

COPYRIGHT: © RPS GROUP PLC.
INFORMATION CONTAINED IN THIS DRAWING / FILE IS THE COPYRIGHT OF RPS GROUP PLC. COPYING OR USING THIS DATA IN WHOLE OR PART, IN ANY FORMAT, WITHOUT PERMISSION INFRINGES COPYRIGHT. © THIS DOCUMENT IN BOTH ELECTRONIC AND HARDCOPY FORMAT IS AND SHALL REMAIN THE PROPERTY OF RPS GROUP PLC. THE INFORMATION MAY ONLY BE USED FOR THE PURPOSE FOR WHICH IT WAS COMMISSIONED AND IN ACCORDANCE WITH THE TERMS OF ENGAGEMENT FOR THE COMMISSION. UNAUTHORISED USE OF THIS INFORMATION IN ANY FORM WHATSOEVER IS PROHIBITED.

RPS AUSTRALIA EAST PTY LTD (ABN 44 140 292 762)
LEVEL 13 255 PITT STREET SYDNEY NSW 2000
T: 02 8270 8300 F: 02 9248 9810 www.rpsgroup.com.au

THIS IS A COLOURED PLAN.
REPRODUCTION IN COLOUR ONLY.

MAKING COMPLEX EASY

P:\PR142446 - Metro\SMW\239-SMW Detailed Site Surveys\03 Drafting\02 Detail\TP07 Olympic Park\SMWSDDS-RPS-OLP-SR-DWG-000049C-Olympic Park-D.dwg

PUBLIC UTILITY LEGEND

E ELEC
- CABLE JUNCTION BOX (PEJB)
- CABLE MANHOLE (PEMH)
- DISTRIBUTION FUSE POINT
- POLE - LIGHT (PLPL)
- SUSPENDED LIGHT (PLSU)
- GARDEN LIGHT (PLGN)
- POLE - POWER (PPPL)
- POLE - POWER & LIGHT (PPLP)
- POWER SERVICE PILLAR - UNDERGROUND (PEUP)
- TRANSFORMER CABINET CENTRE (PETC)
- LIGHT WITH OUTREACH (LI)

E TCS
- TRAFFIC CONTROL SIGNAL (PSGL)
- TRAFFIC SIGNAL CONTROLLER (PSCL)
- TRAFFIC SIGNAL DETECTOR (PSDR)
- TRAFFIC SIGNAL JUNCTION BOX (PSJX)
- TRAFFIC LIGHT WITH OUTREACH (TO)

E COMMS (COMMUNICATIONS
- TELEPHONE DISTRIBUTION PILLAR (PTDP)
- ABOVE GROUND JOINING POST (PTJP)
- OPTICAL FIBRE JUNCTION BOX (POFJ)
- OPTICAL FIBRE PIT (POFP)
- STD 1.1 m BY 1.1 m MAIN PIT (PTMP)
- TELEPHONE BOX POINT (PTBX)
- TELEPHONE POLE (PTPL)
- TELEPHONE SINGLE CONCRETE PIT (PTSP)
- TELEPHONE TRIPLE CONCRETE PIT (PT3P)
- TELEPHONE TWIN CONCRETE PIT (PTTP)

E GAS
- MANHOLE COVER (PGHL)
- METER (PGMR)
- PIPELINE MARKER (PGPM)
- PIPELINE MARKER - HIGH PRESSURE (PGHM)
- VALVE BOX (PGAS)
- VENT PIPE (PGVP)
- TEST POINT (PGTP)

E WATR
- AIR VALVE (PWAV)
- EARTH TERMINAL (PWET)
- FIRE HYDRANT (PWFB)
- HYDRANT (PWHY)
- METER (PWMR)
- STOP VALVE (PWSV)
- TAP (PWTP)

E SWER
- MANHOLE COVER (PSMH)
- VENT PIPE (PSVP)
- LAMPHOLE (PSLH)

E DRAIN (STORMWATER)
- DRAINAGE JUNCTION MANHOLE (PDJM)
- GULLY PIT POINT (PGUL)
- INLET TO SUMP (PILT)
- INVERT OF PIPE (PINV)
- TOP OF CONCRETE JUNCTION BOX (PJBX)
- SUBSOIL DRAIN FLUSH POINT (PSFP)
- OBVERT OF PIPE (POBV)
- KERB INLET (KI)
- DRAINAGE PIT (DP)

E BUIL (BUILDING & STRUCTURES)
- AWNING POINT (PTDP)
- FLOOR LEVEL (PFLR)

E BDGE (BRIDGE STRUCTURES)
- TRAFFIC MARKER (SILENT COP) (PTMX)

E RAIL
- RAILWAY SIGNAL (PRSG)

E CULT (CULTURAL)
- SIGN POST (PSIN)
- LARGE SIGN (SI)
- BOLLARD (AC)
- RUBBISH BIN (PBIN)
- METAL FENCE

E MISC
- GATIC COVER LID (PGAT)
- UNIDENTIFIED SERVICE (PUSR)
- UNIDENTIFIED SERVICE (PUSR)
- BORE HOLE (PBHX)

E TOPO
- SPOT HEIGHT(PSHT)
- NATURAL SURFACE
- TREE
  - S-01 SPREAD=1
  - T-0.2 TRUNK=0.2
  - H-3 HEIGHT=3

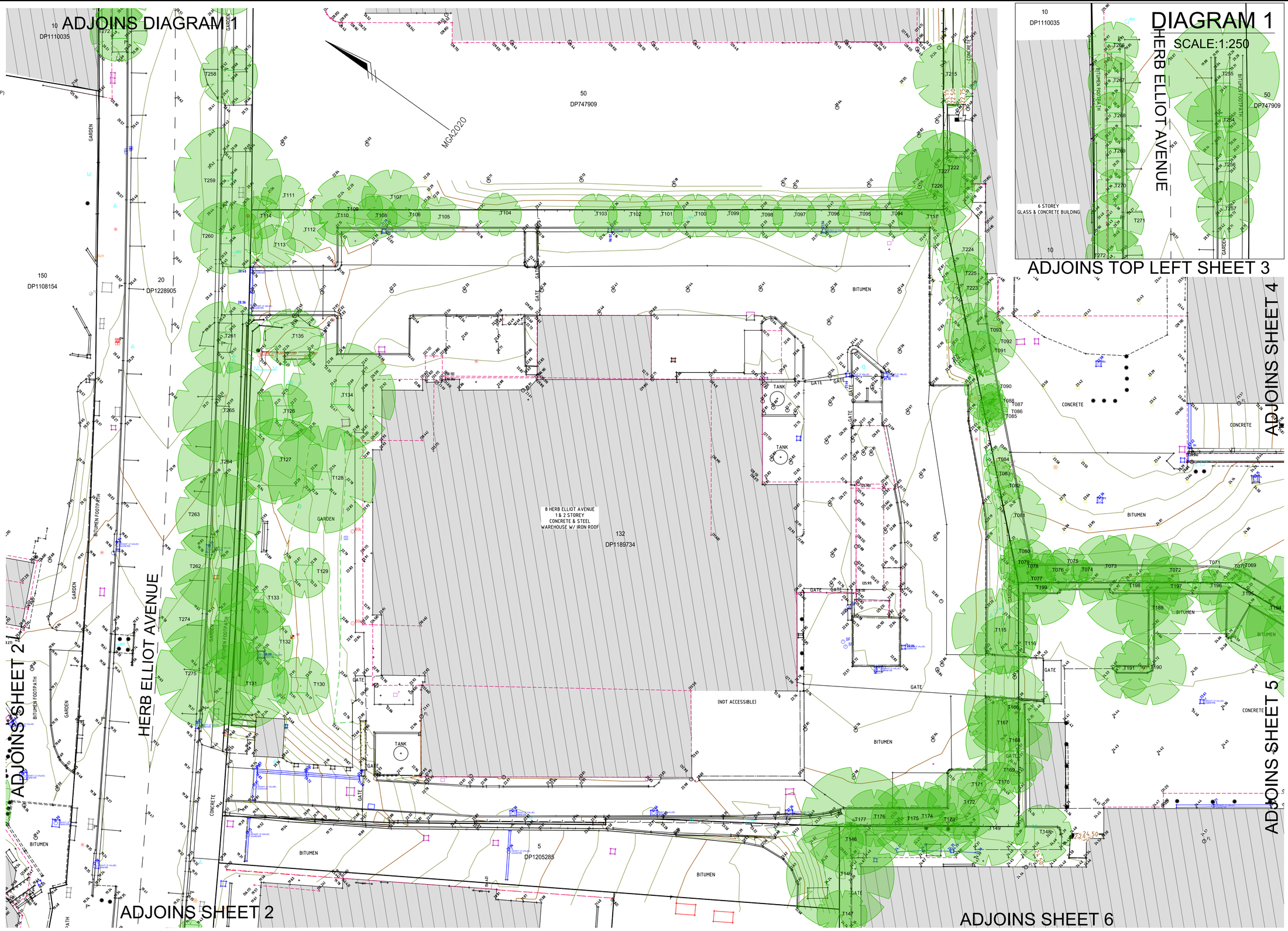

No.	DATE	REVISION DETAILS	DRAWN	CHK	APP
D	27/02/2020	ADDITIONAL DETAIL ADDED & SHEETS	LAS	SP	SFG
C	7.07.2021	SACM 2020 REFERENCED	SH	MG	SFG
B	27.05.2021	TRANSFORMATION TO MGA2020	SH	BG	SFG
A	09.06.2020	INITIAL PLAN	JMJ	MGL	SFG

REVISIONS

HORIZ. SCALE: Custom @ A1
VERT. SCALE: N/A @ A1
COORDINATES: MGA2020
DATUM: AHD
ORIGIN: PROJECT CONTROL
ORIGIN: PROJECT CONTROL

NOTES

EXPLANATORY NOTES ON SHEET 1 ARE APPLICABLE TO ALL SHEETS ON THIS PLAN

CLIENT: NSW GOVERNMENT / sydney METRO

SURVEY:	RPS	DATE OF SURVEY:	18.05.2020
DRAWN:	JMJ	DATE OF PLAN:	28.05.2020
CHECKED:	MGL	DATE LAST SAVED:	01.02.2022
APPROVED:	SFG	DATE APPROVED:	28.05.2020

TITLE

CONTOUR & DETAIL SURVEY
Sydney Olympic Park, NSW

DRAWING No SMWSDDS-RPS-OLP-SR-DWG-000049C-Olympic Park-D.dwg

JOB No PR142446

www.dialbeforeyoudig.com.au DIAL 1100 BEFORE YOU DIG

ISSUE D

SHEET 3 OF 10 SHEETS

SIZE A1

COPYRIGHT: © RPS GROUP PLC.
INFORMATION CONTAINED IN THIS DRAWING / FILE IS THE COPYRIGHT OF RPS GROUP PLC. COPYING OR USING THIS DATA IN WHOLE OR PART, IN ANY FORMAT, WITHOUT PERMISSION INFRINGES COPYRIGHT. © THIS DOCUMENT IN BOTH ELECTRONIC AND HARDCOPY FORMAT IS AND SHALL REMAIN THE PROPERTY OF RPS GROUP PLC. THE INFORMATION MAY ONLY BE USED FOR THE PURPOSE FOR WHICH IT WAS COMMISSIONED AND IN ACCORDANCE WITH THE TERMS OF ENGAGEMENT FOR THE COMMISSION, UNAUTHORISED USE OF THIS INFORMATION IN ANY FORM WHATSOEVER IS PROHIBITED.

RPS AUSTRALIA EAST PTY LTD (ABN 44 140 292 762)
LEVEL 13 255 PITT STREET SYDNEY NSW 2000
T: 02 8270 8300 F: 02 9248 9810 www.rpsgroup.com.au

THIS IS A COLOURED PLAN.
REPRODUCTION IN COLOUR ONLY.

MAKING COMPLEX EASY

P:\PR142446 - Metro\SMW\239-SMW Detailed Site Surveys\03 Drafting\02 Detail\TP07 Olympic Park\SMWSDDS-RPS-OLP-SR-DWG-000049C-Olympic Park-D.dwg

PUBLIC UTILITY LEGEND

E ELEC
- CABLE JUNCTION BOX (PEJB)
- CABLE MANHOLE (PEMH)
- DISTRIBUTION FUSE POINT
- POLE - LIGHT (PLPL)
- SUSPENDED LIGHT (PLSU)
- GARDEN LIGHT (PLGN)
- POLE - POWER (PPPL)
- POLE - POWER & LIGHT (PPLP)
- POWER SERVICE PILLAR - UNDERGROUND (PEUP)
- TRANSFORMER CABINET CENTRE (PETC)
- LIGHT WITH OUTREACH (LI)

E TCS
- TRAFFIC CONTROL SIGNAL (PSGL)
- TRAFFIC SIGNAL CONTROLLER (PSCL)
- TRAFFIC SIGNAL DETECTOR (PSDR)
- TRAFFIC SIGNAL JUNCTION BOX (PSJX)
- TRAFFIC LIGHT WITH OUTREACH (TO)

E COMMS (COMMUNICATIONS
- TELEPHONE DISTRIBUTION PILLAR (PTDP)
- ABOVE GROUND JOINING POST (PTJP)
- OPTICAL FIBRE JUNCTION BOX (POFJ)
- OPTICAL FIBRE PIT (POFP)
- STD 1.1 m BY 1.1 m MAIN PIT (PTMP)
- TELEPHONE BOX POINT (PTBX)
- TELEPHONE POLE (PTPL)
- TELEPHONE SINGLE CONCRETE PIT (PTSP)
- TELEPHONE TRIPLE CONCRETE PIT (PT3P)
- TELEPHONE TWIN CONCRETE PIT (PTTP)

E GAS
- MANHOLE COVER (PGHL)
- METER (PGMR)
- PIPELINE MARKER (PGPM)
- PIPELINE MARKER - HIGH PRESSURE (PGHM)
- VALVE BOX (PGAS)
- VENT PIPE (PGVP)
- TEST POINT (PGTP)

E WATR
- AIR VALVE (PWAV)
- EARTH TERMINAL (PWET)
- FIRE HYDRANT (PWFB)
- HYDRANT (PWHY)
- METER (PWMR)
- STOP VALVE (PWSV)
- TAP (PWTP)

E SWER
- MANHOLE COVER (PSMH)
- VENT PIPE (PSVP)
- LAMPHOLE (PSLH)

E DRAIN (STORMWATER)
- DRAINAGE JUNCTION MANHOLE (PDJM)
- GULLY PIT POINT (PGUL)
- INLET TO SUMP (PILT)
- INVERT OF PIPE (PINV)
- TOP OF CONCRETE JUNCTION BOX (PJBX)
- SUBSOIL DRAIN FLUSH POINT (PSFP)
- OBVERT OF PIPE (POBV)
- KERB INLET (KI)
- DRAINAGE PIT (DP)

E BUIL (BUILDING & STRUCTURES)
- AWNING POINT (PTDP)
- FLOOR LEVEL (PFLR)

E BDGE (BRIDGE STRUCTURES)
- TRAFFIC MARKER (SILENT COP) (PTMX)

E RAIL
- RAILWAY SIGNAL (PRSG)

E CULT (CULTURAL)
- SIGN POST (PSIN)
- LARGE SIGN (SI)
- BOLLARD (AC)
- RUBBISH BIN (PBIN)
- METAL FENCE

E MISC
- GATIC COVER LID (PGAT)
- UNIDENTIFIED SERVICE (PUSR)
- UNIDENTIFIED SERVICE (PUSR)
- BORE HOLE (PBHX)

E TOPO
- SPOT HEIGHT(PSHT)
- NATURAL SURFACE
- TREE
  - S-01 SPREAD=1
  - T-0.2 TRUNK=0.2
  - H-3 HEIGHT=3

No.	DATE	REVISION DETAILS	DRAWN	CHK	APP
D	27/02/2020	ADDITIONAL DETAIL ADDED & SHEETS	LAS	SP	SFG
C	7.07.2021	SACM 2020 REFERENCED	SH	MG	SFG
B	27.05.2021	TRANSFORMATION TO MGA2020	SH	BG	SFG
A	09.06.2020	INITIAL PLAN	JMJ	MGL	SFG

REVISIONS

HORIZ. SCALE: 1:250 @ A1
VERT. SCALE: N/A @ A1
COORDINATES: MGA2020
DATUM: AHD
ORIGIN: PROJECT CONTROL
ORIGIN: PROJECT CONTROL

NOTES

EXPLANATORY NOTES ON SHEET 1 ARE APPLICABLE TO ALL SHEETS ON THIS PLAN

CLIENT: NSW GOVERNMENT / sydney METRO

SURVEY:	RPS	DATE OF SURVEY:	18.05.2020
DRAWN:	JMJ	DATE OF PLAN:	28.05.2020
CHECKED:	MGL	DATE LAST SAVED:	01.02.2022
APPROVED:	SFG	DATE APPROVED:	28.05.2020

TITLE

CONTOUR & DETAIL SURVEY
Sydney Olympic Park, NSW

DRAWING No SMWSDDS-RPS-OLP-SR-DWG-000049C-Olympic Park-D.dwg

JOB No PR142446

www.dialbeforeyoudig.com.au DIAL 1100 BEFORE YOU DIG

ISSUE D

SHEET 4 OF 10 SHEETS

SIZE A1

COPYRIGHT: © RPS GROUP PLC
INFORMATION CONTAINED IN THIS DRAWING / FILE IS THE COPYRIGHT OF RPS GROUP PLC. COPYING OR USING THIS DATA IN WHOLE OR PART, IN ANY FORMAT, WITHOUT PERMISSION INFRINGES COPYRIGHT. © THIS DOCUMENT IN BOTH ELECTRONIC AND HARDCOPY FORMAT IS AND SHALL REMAIN THE PROPERTY OF RPS GROUP PLC. THE INFORMATION MAY ONLY BE USED FOR THE PURPOSE FOR WHICH IT WAS COMMISSIONED AND IN ACCORDANCE WITH THE TERMS OF ENGAGEMENT FOR THE COMMISSION, UNAUTHORISED USE OF THIS INFORMATION IN ANY FORM WHATSOEVER IS PROHIBITED.

RPS AUSTRALIA EAST PTY LTD (ABN 44 140 292 762)
LEVEL 13 255 PITT STREET SYDNEY NSW 2000
T: 02 8270 8300 F: 02 9248 9810 www.rpsgroup.com.au

THIS IS A COLOURED PLAN.
REPRODUCTION IN COLOUR ONLY.

MAKING COMPLEX EASY

P:\PR142446 - Metro\SMW\239-SMW Detailed Site Surveys\03 Drafting\02 Detail\TP07 Olympic Park\SMWSDDS-RPS-OLP-SR-DWG-000049C-Olympic Park-D.dwg

PUBLIC UTILITY LEGEND

E ELEC
- CABLE JUNCTION BOX (PEJB)
- CABLE MANHOLE (PEMH)
- DISTRIBUTION FUSE POINT
- POLE - LIGHT (PLPL)
- SUSPENDED LIGHT (PLSU)
- GARDEN LIGHT (PLGN)
- POLE - POWER (PPPL)
- POLE - POWER & LIGHT (PPLP)
- POWER SERVICE PILLAR - UNDERGROUND (PEUP)
- TRANSFORMER CABINET CENTRE (PETC)
- LIGHT WITH OUTREACH (LI)

E TCS
- TRAFFIC CONTROL SIGNAL (PSGL)
- TRAFFIC SIGNAL CONTROLLER (PSCL)
- TRAFFIC SIGNAL DETECTOR (PSDR)
- TRAFFIC SIGNAL JUNCTION BOX (PSJX)
- TRAFFIC LIGHT WITH OUTREACH (TO)

E COMMS (COMMUNICATIONS
- TELEPHONE DISTRIBUTION PILLAR (PTDP)
- ABOVE GROUND JOINING POST (PTJP)
- OPTICAL FIBRE JUNCTION BOX (POFJ)
- OPTICAL FIBRE PIT (POFP)
- STD 1.1 m BY 1.1 m MAIN PIT (PTMP)
- TELEPHONE BOX POINT (PTBX)
- TELEPHONE POLE (PTPL)
- TELEPHONE SINGLE CONCRETE PIT (PTSP)
- TELEPHONE TRIPLE CONCRETE PIT (PT3P)
- TELEPHONE TWIN CONCRETE PIT (PTTP)

E GAS
- MANHOLE COVER (PGHL)
- METER (PGMR)
- PIPELINE MARKER (PGPM)
- PIPELINE MARKER - HIGH PRESSURE (PGHM)
- VALVE BOX (PGAS)
- VENT PIPE (PGVP)
- TEST POINT (PGTP)

E WATR
- AIR VALVE (PWAV)
- EARTH TERMINAL (PWET)
- FIRE HYDRANT (PWFB)
- HYDRANT (PWHY)
- METER (PWMR)
- STOP VALVE (PWSV)
- TAP (PWTP)

E SWER
- MANHOLE COVER (PSMH)
- VENT PIPE (PSVP)
- LAMPHOLE (PSLH)

E DRAIN (STORMWATER)
- DRAINAGE JUNCTION MANHOLE (PDJM)
- GULLY PIT POINT (PGUL)
- INLET TO SUMP (PILT)
- INVERT OF PIPE (PINV)
- TOP OF CONCRETE JUNCTION BOX (PJBX)
- SUBSOIL DRAIN FLUSH POINT (PSFP)
- OBVERT OF PIPE (POBV)
- KERB INLET (KI)
- DRAINAGE PIT (DP)

E BUIL (BUILDING & STRUCTURES)
- AWNING POINT (PTDP)
- FLOOR LEVEL (PFLR)

E BDGE (BRIDGE STRUCTURES)
- TRAFFIC MARKER (SILENT COP) (PTMX)

E RAIL
- RAILWAY SIGNAL (PRSG)

E CULT (CULTURAL)
- SIGN POST (PSIN)
- LARGE SIGN (SI)
- BOLLARD (AC)
- RUBBISH BIN (PBIN)
- METAL FENCE

E MISC
- GATIC COVER LID (PGAT)
- UNIDENTIFIED SERVICE (PUSR)
- UNIDENTIFIED SERVICE (PUSR)
- BORE HOLE (PBHX)

E TOPO
- SPOT HEIGHT(PSHT)
- NATURAL SURFACE
- TREE
  - S-01 SPREAD=1
  - T-0.2 TRUNK=0.2
  - H-3 HEIGHT=3

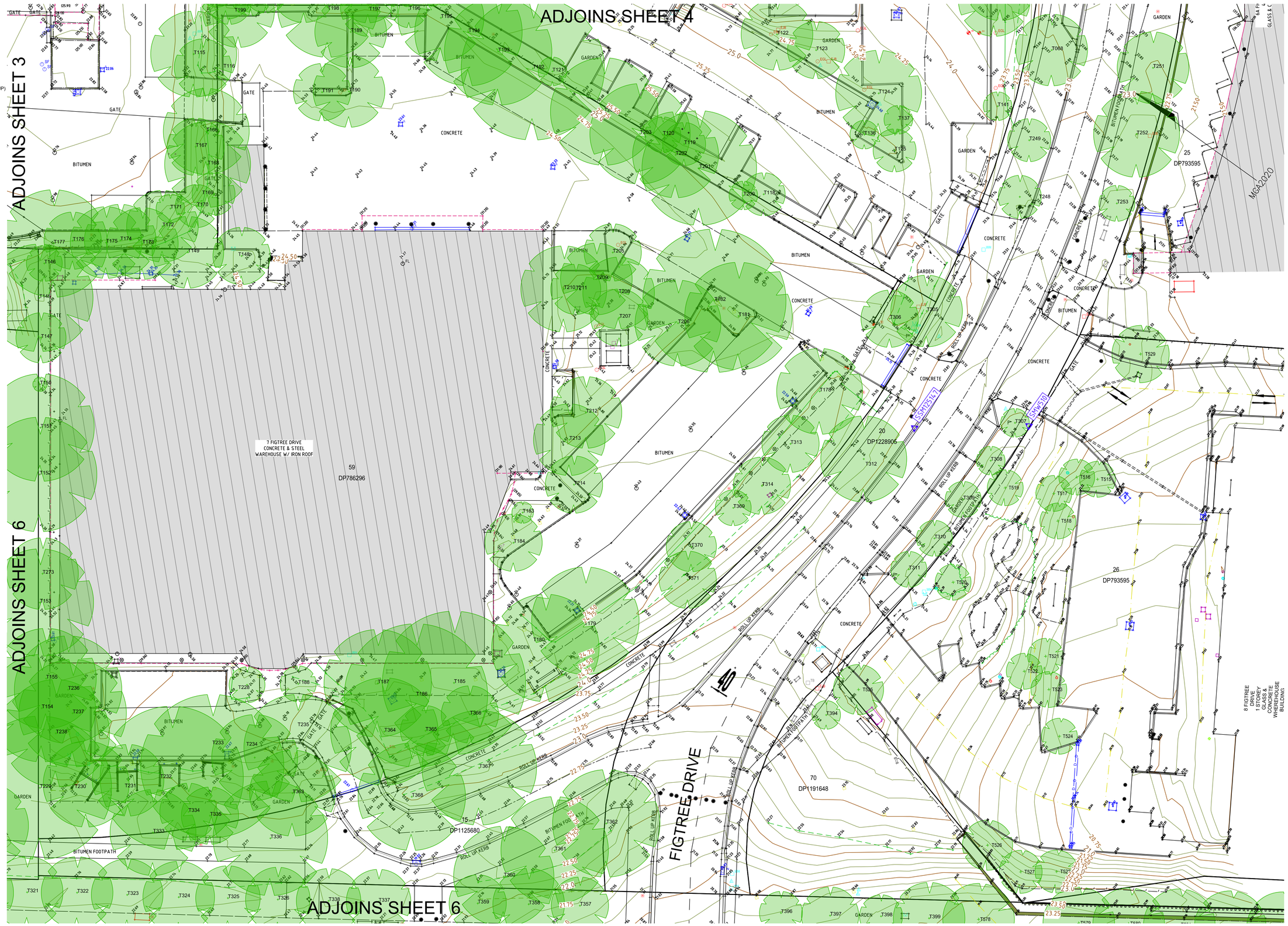

No.	DATE	REVISION DETAILS	DRAWN	CHK	APP
D	27/02/2020	ADDITIONAL DETAIL ADDED & SHEETS	LAS	SP	SFG
C	7.07.2021	SACM 2020 REFERENCED	SH	MG	SFG
B	27.05.2021	TRANSFORMATION TO MGA2020	SH	BG	SFG
A	09.06.2020	INITIAL PLAN	JMJ	MGL	SFG

REVISIONS

HORIZ. SCALE: Custom @ A1
VERT. SCALE: N/A @ A1
COORDINATES: MGA2020
DATUM: AHD
ORIGIN: PROJECT CONTROL
ORIGIN: PROJECT CONTROL

NOTES

EXPLANATORY NOTES ON SHEET 1 ARE APPLICABLE TO ALL SHEETS ON THIS PLAN

CLIENT: NSW GOVERNMENT / sydney METRO

SURVEY:	RPS	DATE OF SURVEY:	18.05.2020
DRAWN:	JMJ	DATE OF PLAN:	28.05.2020
CHECKED:	MGL	DATE LAST SAVED:	01.02.2022
APPROVED:	SFG	DATE APPROVED:	28.05.2020

TITLE

CONTOUR & DETAIL SURVEY
Sydney Olympic Park, NSW

DRAWING No SMWSDDS-RPS-OLP-SR-DWG-000049C-Olympic Park-D.dwg

JOB No PR142446

www.dialbeforeyoudig.com.au DIAL 1100 BEFORE YOU DIG

ISSUE D

SHEET 5 OF 10 SHEETS

SIZE A1

COPYRIGHT: © RPS GROUP PLC.
INFORMATION CONTAINED IN THIS DRAWING / FILE IS THE COPYRIGHT OF RPS GROUP PLC. COPYING OR USING THIS DATA IN WHOLE OR PART, IN ANY FORMAT, WITHOUT PERMISSION INFRINGES COPYRIGHT. © THIS DOCUMENT IN BOTH ELECTRONIC AND HARDCOPY FORMAT IS AND SHALL REMAIN THE PROPERTY OF RPS GROUP PLC. THE INFORMATION MAY ONLY BE USED FOR THE PURPOSE FOR WHICH IT WAS COMMISSIONED AND IN ACCORDANCE WITH THE TERMS OF ENGAGEMENT FOR THE COMMISSION. UNAUTHORISED USE OF THIS INFORMATION IN ANY FORM WHATSOEVER IS PROHIBITED.

RPS AUSTRALIA EAST PTY LTD (ABN 44 140 292 762)
LEVEL 13 255 PITT STREET SYDNEY NSW 2000
T: 02 8270 8300 F: 02 9248 9810 www.rpsgroup.com.au

THIS IS A COLOURED PLAN.
REPRODUCTION IN COLOUR ONLY.

MAKING COMPLEX EASY

P:\PR142446 - Metro\SMW\239-SMW Detailed Site Surveys\03 Drafting\02 Detail\TP07 Olympic Park\SMWSDDS-RPS-OLP-SR-DWG-000049C-Olympic Park-D.dwg

PUBLIC UTILITY LEGEND

E ELEC
- CABLE JUNCTION BOX (PEJB)
- CABLE MANHOLE (PEMH)
- DISTRIBUTION FUSE POINT
- POLE - LIGHT (PLPL)
- SUSPENDED LIGHT (PLSU)
- GARDEN LIGHT (PLGN)
- POLE - POWER (PPPL)
- POLE - POWER & LIGHT (PPLP)
- POWER SERVICE PILLAR - UNDERGROUND (PEUP)
- TRANSFORMER CABINET CENTRE (PETC)
- LIGHT WITH OUTREACH (LI)

E TCS
- TRAFFIC CONTROL SIGNAL (PSGL)
- TRAFFIC SIGNAL CONTROLLER (PSCL)
- TRAFFIC SIGNAL DETECTOR (PSDR)
- TRAFFIC SIGNAL JUNCTION BOX (PSJX)
- TRAFFIC LIGHT WITH OUTREACH (TO)

E COMMS (COMMUNICATIONS
- TELEPHONE DISTRIBUTION PILLAR (PTDP)
- ABOVE GROUND JOINING POST (PTJP)
- OPTICAL FIBRE JUNCTION BOX (POFJ)
- OPTICAL FIBRE PIT (POFP)
- STD 1.1 m BY 1.1 m MAIN PIT (PTMP)
- TELEPHONE BOX POINT (PTBX)
- TELEPHONE POLE (PTPL)
- TELEPHONE SINGLE CONCRETE PIT (PTSP)
- TELEPHONE TRIPLE CONCRETE PIT (PT3P)
- TELEPHONE TWIN CONCRETE PIT (PTTP)

E GAS
- MANHOLE COVER (PGHL)
- METER (PGMR)
- PIPELINE MARKER (PGPM)
- PIPELINE MARKER - HIGH PRESSURE (PGHM)
- VALVE BOX (PGAS)
- VENT PIPE (PGVP)
- TEST POINT (PGTP)

E WATR
- AIR VALVE (PWAV)
- EARTH TERMINAL (PWET)
- FIRE HYDRANT (PWFB)
- HYDRANT (PWHY)
- METER (PWMR)
- STOP VALVE (PWSV)
- TAP (PWTP)

E SWER
- MANHOLE COVER (PSMH)
- VENT PIPE (PSVP)
- LAMPHOLE (PSLH)

E DRAIN (STORMWATER)
- DRAINAGE JUNCTION MANHOLE (PDJM)
- GULLY PIT POINT (PGUL)
- INLET TO SUMP (PILT)
- INVERT OF PIPE (PINV)
- TOP OF CONCRETE JUNCTION BOX (PJBX)
- SUBSOIL DRAIN FLUSH POINT (PSFP)
- OBVERT OF PIPE (POBV)
- KERB INLET (KI)
- DRAINAGE PIT (DP)

E BUIL (BUILDING & STRUCTURES)
- AWNING POINT (PTDP)
- FLOOR LEVEL (PFLR)

E BDGE (BRIDGE STRUCTURES)
- TRAFFIC MARKER (SILENT COP) (PTMX)

E RAIL
- RAILWAY SIGNAL (PRSG)

E CULT (CULTURAL)
- SIGN POST (PSIN)
- LARGE SIGN (SI)
- BOLLARD (AC)
- RUBBISH BIN (PBIN)
- METAL FENCE

E MISC
- GATIC COVER LID (PGAT)
- UNIDENTIFIED SERVICE (PUSR)
- UNIDENTIFIED SERVICE (PUSR)
- BORE HOLE (PBHX)

E TOPO
- SPOT HEIGHT(PSHT)
- NATURAL SURFACE
- TREE
  - S-01 SPREAD=1
  - T-0.2 TRUNK=0.2
  - H-3 HEIGHT=3

No.	DATE	REVISION DETAILS	DRAWN	CHK	APP
D	27/02/2020	ADDITIONAL DETAIL ADDED & SHEETS	LAS	SP	SFG
C	7.07.2021	SACM 2020 REFERENCED	SH	MG	SFG
B	27.05.2021	TRANSFORMATION TO MGA2020	SH	BG	SFG
A	09.06.2020	INITIAL PLAN	JMJ	MGL	SFG

REVISIONS

HORIZ. SCALE: Custom @ A1
VERT. SCALE: N/A @ A1
COORDINATES: MGA2020
DATUM: AHD
ORIGIN: PROJECT CONTROL
ORIGIN: PROJECT CONTROL

NOTES

EXPLANATORY NOTES ON SHEET 1 ARE APPLICABLE TO ALL SHEETS ON THIS PLAN

CLIENT: NSW GOVERNMENT / sydney METRO

SURVEY:	RPS	DATE OF SURVEY:	18.05.2020
DRAWN:	JMJ	DATE OF PLAN:	28.05.2020
CHECKED:	MGL	DATE LAST SAVED:	01.02.2022
APPROVED:	SFG	DATE APPROVED:	28.05.2020

TITLE

CONTOUR & DETAIL SURVEY
Sydney Olympic Park, NSW

DRAWING No SMWSDDS-RPS-OLP-SR-DWG-000049C-Olympic Park-D.dwg

JOB No PR142446

www.dialbeforeyoudig.com.au DIAL 1100 BEFORE YOU DIG

ISSUE D

SHEET 6 OF 10 SHEETS

SIZE A1

COPYRIGHT: © RPS GROUP PLC.
INFORMATION CONTAINED IN THIS DRAWING / FILE IS THE COPYRIGHT OF RPS GROUP PLC. COPYING OR USING THIS DATA IN WHOLE OR PART, IN ANY FORMAT, WITHOUT PERMISSION INFRINGES COPYRIGHT. © THIS DOCUMENT IN BOTH ELECTRONIC AND HARDCOPY FORMAT IS AND SHALL REMAIN THE PROPERTY OF RPS GROUP PLC. THE INFORMATION MAY ONLY BE USED FOR THE PURPOSE FOR WHICH IT WAS COMMISSIONED AND IN ACCORDANCE WITH THE TERMS OF ENGAGEMENT FOR THE COMMISSION. UNAUTHORISED USE OF THIS INFORMATION IN ANY FORM WHATSOEVER IS PROHIBITED.

RPS AUSTRALIA EAST PTY LTD (ABN 44 140 292 762)
LEVEL 13 255 PITT STREET SYDNEY NSW 2000
T: 02 8270 8300 F: 02 9248 9810 www.rpsgroup.com.au

THIS IS A COLOURED PLAN.
REPRODUCTION IN COLOUR ONLY.

MAKING COMPLEX EASY

P:\PR142446 - Metro\SMW\239-SMW Detailed Site Surveys\03 Drafting\02 Detail\TP07 Olympic Park\SMWSDDS-RPS-OLP-SR-DWG-000049C-Olympic Park-D.dwg

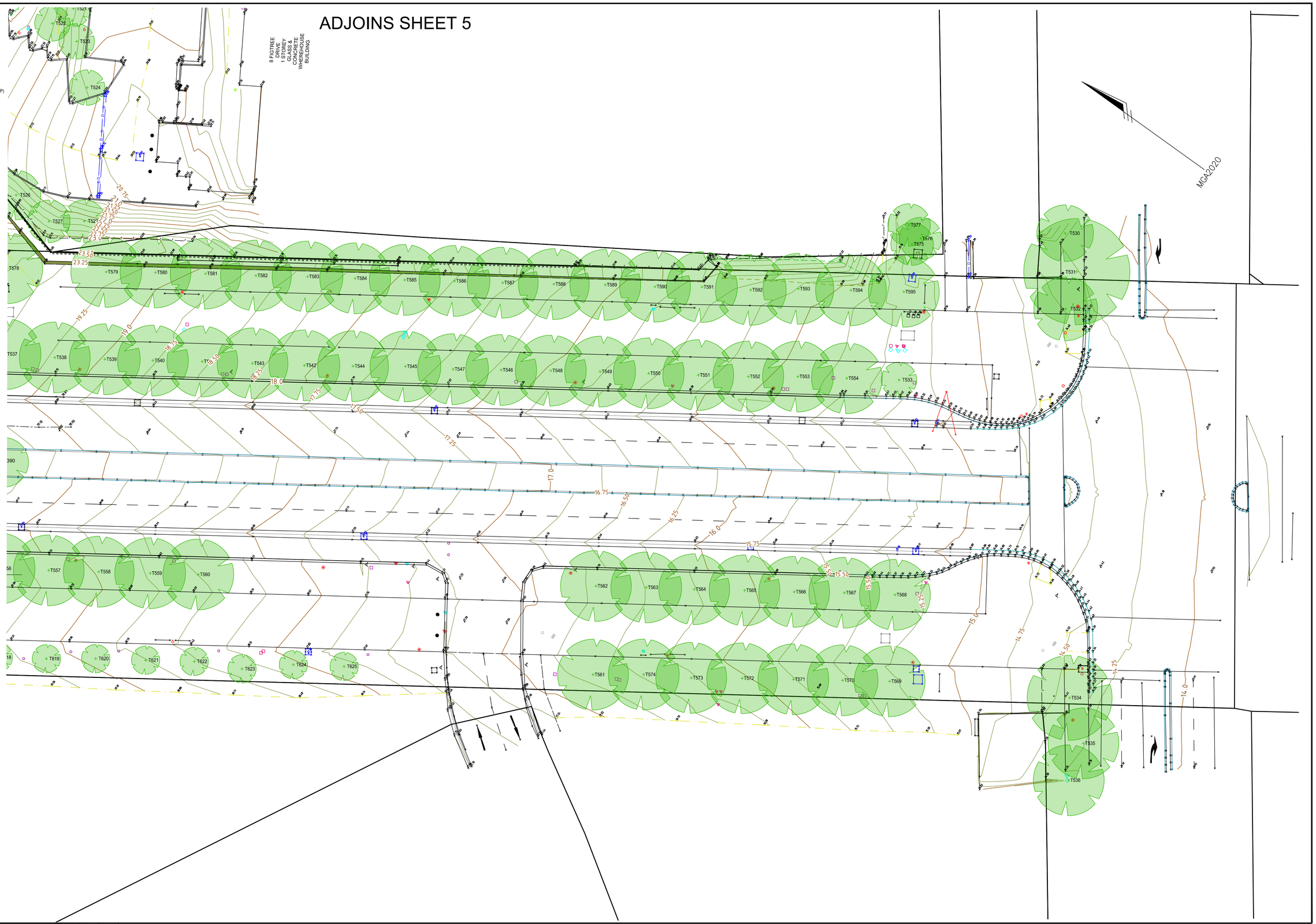

PUBLIC UTILITY LEGEND

E ELEC
- CABLE JUNCTION BOX (PEJB)
- CABLE MANHOLE (PEMH)
- DISTRIBUTION FUSE POINT
- POLE - LIGHT (PLPL)
- SUSPENDED LIGHT (PLSU)
- GARDEN LIGHT (PLGN)
- POLE - POWER (PPPL)
- POLE - POWER & LIGHT (PPLP)
- POWER SERVICE PILLAR - UNDERGROUND (PEUP)
- TRANSFORMER CABINET CENTRE (PETC)
- LIGHT WITH OUTREACH (LI)

E TCS
- TRAFFIC CONTROL SIGNAL (PSGL)
- TRAFFIC SIGNAL CONTROLLER (PSCL)
- TRAFFIC SIGNAL DETECTOR (PSDR)
- TRAFFIC SIGNAL JUNCTION BOX (PSJX)
- TRAFFIC LIGHT WITH OUTREACH (TO)

E COMMS (COMMUNICATIONS)
- TELEPHONE DISTRIBUTION PILLAR (PTDP)
- ABOVE GROUND JOINING POST (PTJP)
- OPTICAL FIBRE JUNCTION BOX (POFJ)
- OPTICAL FIBRE PIT (POFP)
- STD 1.1 m BY 1.1 m MAIN PIT (PTMP)
- TELEPHONE BOX POINT (PTBX)
- TELEPHONE POLE (PTPL)
- TELEPHONE SINGLE CONCRETE PIT (PTSP)
- TELEPHONE TRIPLE CONCRETE PIT (PT3P)
- TELEPHONE TWIN CONCRETE PIT (PTTP)

E GAS
- MANHOLE COVER (PGHL)
- METER (PGMR)
- PIPELINE MARKER (PGPM)
- PIPELINE MARKER - HIGH PRESSURE (PGHM)
- VALVE BOX (PGAS)
- VENT PIPE (PGVP)
- TEST POINT (PGTP)

E WATR
- AIR VALVE (PWAV)
- EARTH TERMINAL (PWET)
- FIRE HYDRANT (PWFB)
- HYDRANT (PWHY)
- METER (PWMR)
- STOP VALVE (PWSV)
- TAP (PWTP)

E SWER
- MANHOLE COVER (PSMH)
- VENT PIPE (PSVP)
- LAMPHOLE (PSLH)

E DRAIN (STORMWATER)
- DRAINAGE JUNCTION MANHOLE (PDJM)
- GULLY PIT POINT (PGUL)
- INLET TO SUMP (PILT)
- INVERT OF PIPE (PINV)
- TOP OF CONCRETE JUNCTION BOX (PJBX)
- SUBSOIL DRAIN FLUSH POINT (PSFP)
- OBVERT OF PIPE (POBV)
- KERB INLET (KI)
- DRAINAGE PIT (DP)

E BUIL (BUILDING & STRUCTURES)
- AWNING POINT (PTDP)
- FLOOR LEVEL (PFLR)

E BDGE (BRIDGE STRUCTURES)
- TRAFFIC MARKER (SILENT COP) (PTMX)

E RAIL
- RAILWAY SIGNAL (PRSG)

E CULT (CULTURAL)
- SIGN POST (PSIN)
- LARGE SIGN (SI)
- BOLLARD (AC)
- RUBBISH BIN (PBIN)
- METAL FENCE

E MISC
- GATIC COVER LID (PGAT)
- UNIDENTIFIED SERVICE (PUSR)
- UNIDENTIFIED SERVICE (PUSR)
- BORE HOLE (PBHX)

E TOPO
- SPOT HEIGHT(PSHT)
- NATURAL SURFACE
- TREE
  - S-01 SPREAD=1
  - T-0.2 TRUNK=0.2
  - H-3 HEIGHT=3

No.	DATE	REVISION DETAILS	DRAWN	CHK	APP
D	27/02/2020	ADDITIONAL DETAIL ADDED & SHEETS	LAS	SP	SFG
C	7.07.2021	SACM 2020 REFERENCED	SH	MG	SFG
B	27.05.2021	TRANSFORMATION TO MGA2020	SH	BG	SFG
A	09.06.2020	INITIAL PLAN	JMJ	MGL	SFG

REVISIONS

HORIZ. SCALE: 1:250 @ A1
VERT. SCALE: N/A @ A1
COORDINATES: MGA2020
DATUM: AHD
ORIGIN: PROJECT CONTROL
ORIGIN: PROJECT CONTROL
5 2.5 0 5 10 15 Metres

NOTES

EXPLANATORY NOTES ON SHEET 1 ARE APPLICABLE TO ALL SHEETS ON THIS PLAN

CLIENT: NSW GOVERNMENT / sydney METRO

SURVEY:	RPS	DATE OF SURVEY:	18.05.2020
DRAWN:	JMJ	DATE OF PLAN:	28.05.2020
CHECKED:	MGL	DATE LAST SAVED:	01.02.2022
APPROVED:	SFG	DATE APPROVED:	28.05.2020

TITLE

CONTOUR & DETAIL SURVEY
Sydney Olympic Park, NSW

DRAWING No SMWSDDS-RPS-OLP-SR-DWG-000049C-Olympic Park-D.dwg

JOB No PR142446

www.dialbeforeyoudig.com.au DIAL 1100 BEFORE YOU DIG

ISSUE D

SHEET 7 OF 10 SHEETS

SIZE A1

COPYRIGHT: © RPS GROUP PLC.
INFORMATION CONTAINED IN THIS DRAWING / FILE IS THE COPYRIGHT OF RPS GROUP PLC. COPYING OR USING THIS DATA IN WHOLE OR PART, IN ANY FORMAT, WITHOUT PERMISSION INFRINGES COPYRIGHT. © THIS DOCUMENT IN BOTH ELECTRONIC AND HARDCOPY FORMAT IS AND SHALL REMAIN THE PROPERTY OF RPS GROUP PLC. THE INFORMATION MAY ONLY BE USED FOR THE PURPOSE FOR WHICH IT WAS COMMISSIONED AND IN ACCORDANCE WITH THE TERMS OF ENGAGEMENT FOR THE COMMISSION, UNAUTHORISED USE OF THIS INFORMATION IN ANY FORM WHATSOEVER IS PROHIBITED.

RPS AUSTRALIA EAST PTY LTD (ABN 44 140 292 762)
LEVEL 13 255 PITT STREET SYDNEY NSW 2000
T: 02 8270 8300 F: 02 9248 9810 www.rpsgroup.com.au

THIS IS A COLOURED PLAN.
REPRODUCTION IN COLOUR ONLY.

rps MAKING COMPLEX EASY

P:\PR142446 - Metro\SMW\239-SMW Detailed Site Surveys\03 Drafting\02 Detail\TP07 Olympic Park\SMWSDDS-RPS-OLP-SR-DWG-000049C-Olympic Park-D.dwg

PUBLIC UTILITY LEGEND

E ELEC
- CABLE JUNCTION BOX (PEJB)
- CABLE MANHOLE (PEMH)
- DISTRIBUTION FUSE POINT
- POLE - LIGHT (PLPL)
- SUSPENDED LIGHT (PLSU)
- GARDEN LIGHT (PLGN)
- POLE - POWER (PPPL)
- POLE - POWER & LIGHT (PPLP)
- POWER SERVICE PILLAR - UNDERGROUND (PEUP)
- TRANSFORMER CABINET CENTRE (PETC)
- LIGHT WITH OUTREACH (LI)

E TCS
- TRAFFIC CONTROL SIGNAL (PSGL)
- TRAFFIC SIGNAL CONTROLLER (PSCL)
- TRAFFIC SIGNAL DETECTOR (PSDR)
- TRAFFIC SIGNAL JUNCTION BOX (PSJX)
- TRAFFIC LIGHT WITH OUTREACH (TO)

E COMMS (COMMUNICATIONS)
- TELEPHONE DISTRIBUTION PILLAR (PTDP)
- ABOVE GROUND JOINING POST (PTJP)
- OPTICAL FIBRE JUNCTION BOX (POFJ)
- OPTICAL FIBRE PIT (POFP)
- STD 1.1 m BY 1.1 m MAIN PIT (PTMP)
- TELEPHONE BOX POINT (PTBX)
- TELEPHONE POLE (PTPL)
- TELEPHONE SINGLE CONCRETE PIT (PTSP)
- TELEPHONE TRIPLE CONCRETE PIT (PT3P)
- TELEPHONE TWIN CONCRETE PIT (PTTP)

E GAS
- MANHOLE COVER (PGHL)
- METER (PGMR)
- PIPELINE MARKER (PGPM)
- PIPELINE MARKER - HIGH PRESSURE (PGHM)
- VALVE BOX (PGAS)
- VENT PIPE (PGVP)
- TEST POINT (PGTP)

E WATR
- AIR VALVE (PWAV)
- EARTH TERMINAL (PWET)
- FIRE HYDRANT (PWFB)
- HYDRANT (PWHY)
- METER (PWMR)
- STOP VALVE (PWSV)
- TAP (PWTP)

E SWER
- MANHOLE COVER (PSMH)
- VENT PIPE (PSVP)
- LAMPHOLE (PSLH)

E DRAIN (STORMWATER)
- DRAINAGE JUNCTION MANHOLE (PDJM)
- GULLY PIT POINT (PGUL)
- INLET TO SUMP (PILT)
- INVERT OF PIPE (PINV)
- TOP OF CONCRETE JUNCTION BOX (PJBX)
- SUBSOIL DRAIN FLUSH POINT (PSFP)
- OBVERT OF PIPE (POBV)
- KERB INLET (KI)
- DRAINAGE PIT (DP)

E BUIL (BUILDING & STRUCTURES)
- AWNING POINT (PTDP)
- FLOOR LEVEL (PFLR)

E BDGE (BRIDGE STRUCTURES)
- TRAFFIC MARKER (SILENT COP) (PTMX)

E RAIL
- RAILWAY SIGNAL (PRSG)

E CULT (CULTURAL)
- SIGN POST (PSIN)
- LARGE SIGN (SI)
- BOLLARD (AC)
- RUBBISH BIN (PBIN)
- METAL FENCE

E MISC
- GATIC COVER LID (PGAT)
- UNIDENTIFIED SERVICE (PUSR)
- UNIDENTIFIED SERVICE (PUSR)
- BORE HOLE (PBHX)

E TOPO
- SPOT HEIGHT(PSHT)
- NATURAL SURFACE
- TREE
  - S-01 SPREAD=1
  - T-0.2 TRUNK=0.2
  - H-3 HEIGHT=3

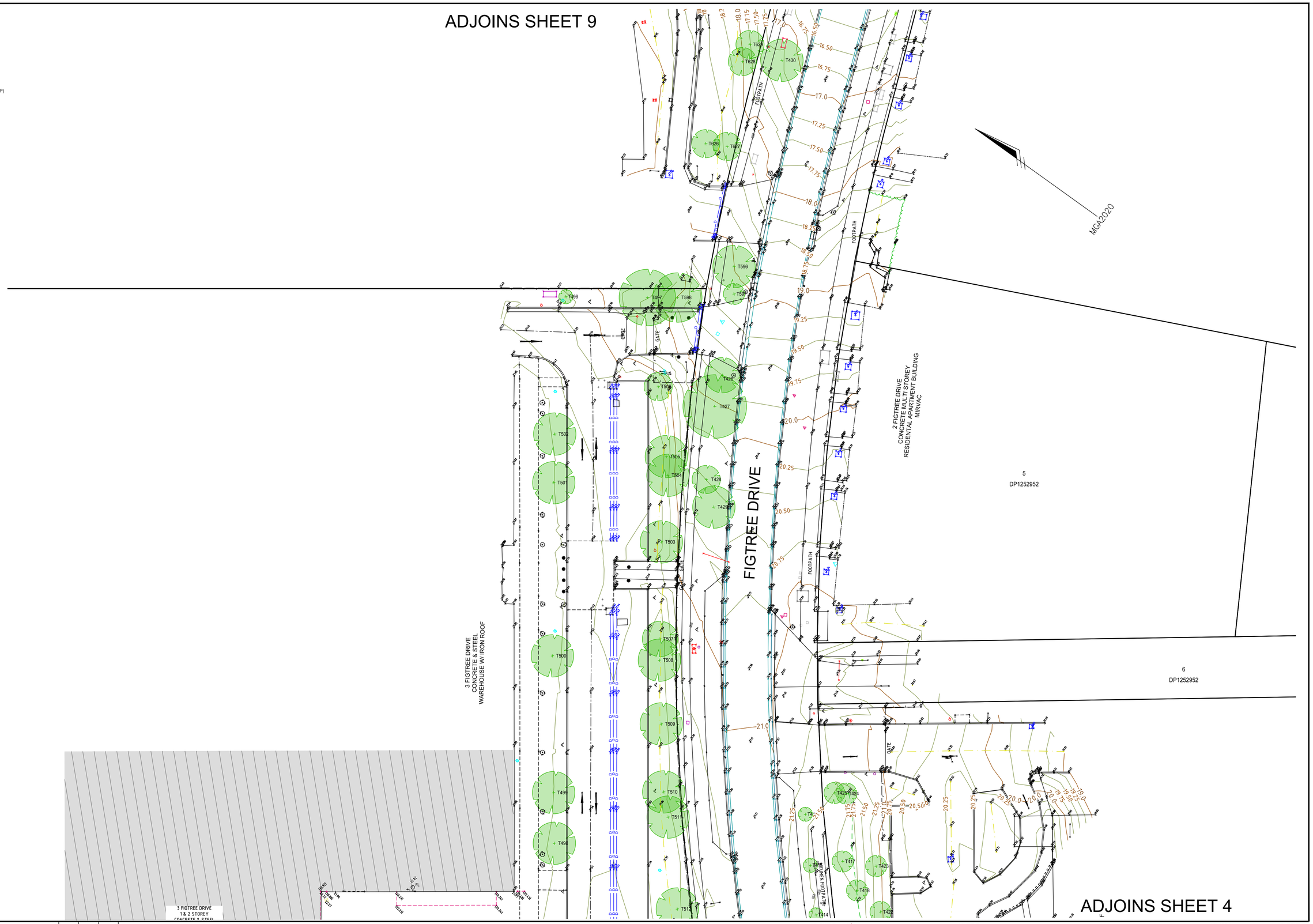

REVISIONS					
D	27/02/2020	ADDITIONAL DETAIL ADDED & SHEETS	LAS	SP	SFG
C	7.07.2021	SACM 2020 REFERENCED	SH	MG	SFG
B	27.05.2021	TRANSFORMATION TO MGA2020	SH	BG	SFG
A	09.06.2020	INITIAL PLAN	JMJ	MGL	SFG
No.	DATE	REVISION DETAILS	DRAWN	CHK	APP

HORIZ. SCALE: 1:250 @ A1
VERT. SCALE: N/A @ A1
COORDINATES: MGA2020
DATUM: AHD
ORIGIN: PROJECT CONTROL
ORIGIN: PROJECT CONTROL

5 2.5 0 5 10 15 Metres

NOTES

EXPLANATORY NOTES ON SHEET 1 ARE APPLICABLE TO ALL SHEETS ON THIS PLAN

CLIENT: NSW GOVERNMENT / sydney METRO

SURVEY:	RPS	DATE OF SURVEY:	18.05.2020
DRAWN:	JMJ	DATE OF PLAN:	28.05.2020
CHECKED:	MGL	DATE LAST SAVED:	01.02.2022
APPROVED:	SFG	DATE APPROVED:	28.05.2020

TITLE

CONTOUR & DETAIL SURVEY
Sydney Olympic Park, NSW

DRAWING No SMWSDDS-RPS-OLP-SR-DWG-000049C-Olympic Park-D.dwg

JOB No PR142446

ISSUE D

SHEET 8 OF 10 SHEETS

SIZE A1

COPYRIGHT: © RPS GROUP PLC.
INFORMATION CONTAINED IN THIS DRAWING / FILE IS THE COPYRIGHT OF RPS GROUP PLC, COPYING OR USING THIS DATA IN WHOLE OR PART, IN ANY FORMAT, WITHOUT PERMISSION INFRINGES COPYRIGHT. © THIS DOCUMENT IN BOTH ELECTRONIC AND HARDCOPY FORMAT IS AND SHALL REMAIN THE PROPERTY OF RPS GROUP PLC. THE INFORMATION MAY ONLY BE USED FOR THE PURPOSE FOR WHICH IT WAS COMMISSIONED AND IN ACCORDANCE WITH THE TERMS OF ENGAGEMENT FOR THE COMMISSION. UNAUTHORISED USE OF THIS INFORMATION IN ANY FORM WHATSOEVER IS PROHIBITED.

RPS AUSTRALIA EAST PTY LTD (ABN 44 140 292 762)
LEVEL 13 255 PITT STREET SYDNEY NSW 2000
T: 02 8270 8300 F: 02 9248 9810 www.rpsgroup.com.au

THIS IS A COLOURED PLAN.
REPRODUCTION IN COLOUR ONLY.

MAKING COMPLEX EASY

P:\PR142446 - Metro\SMW\239-SMW Detailed Site Surveys\03 Drafting\02 Detail\TP07 Olympic Park\SMWSDDS-RPS-OLP-SR-DWG-000049C-Olympic Park-D.dwg

PUBLIC UTILITY LEGEND

E ELEC
- CABLE JUNCTION BOX (PEJB)
- CABLE MANHOLE (PEMH)
- DISTRIBUTION FUSE POINT
- POLE - LIGHT (PLPL)
- SUSPENDED LIGHT (PLSU)
- GARDEN LIGHT (PLGN)
- POLE - POWER (PPPL)
- POLE - POWER & LIGHT (PPLP)
- POWER SERVICE PILLAR - UNDERGROUND (PEUP)
- TRANSFORMER CABINET CENTRE (PETC)
- LIGHT WITH OUTREACH (LI)

E TCS
- TRAFFIC CONTROL SIGNAL (PSGL)
- TRAFFIC SIGNAL CONTROLLER (PSCL)
- TRAFFIC SIGNAL DETECTOR (PSDR)
- TRAFFIC SIGNAL JUNCTION BOX (PSJX)
- TRAFFIC LIGHT WITH OUTREACH (TO)

E COMMS (COMMUNICATIONS)
- TELEPHONE DISTRIBUTION PILLAR (PTDP)
- ABOVE GROUND JOINING POST (PTJP)
- OPTICAL FIBRE JUNCTION BOX (POFJ)
- OPTICAL FIBRE PIT (POFP)
- STD 1.1 m BY 1.1 m MAIN PIT (PTMP)
- TELEPHONE BOX POINT (PTBX)
- TELEPHONE POLE (PTPL)
- TELEPHONE SINGLE CONCRETE PIT (PTSP)
- TELEPHONE TRIPLE CONCRETE PIT (PT3P)
- TELEPHONE TWIN CONCRETE PIT (PTTP)

E GAS
- MANHOLE COVER (PGHL)
- METER (PGMR)
- PIPELINE MARKER (PGPM)
- PIPELINE MARKER - HIGH PRESSURE (PGHM)
- VALVE BOX (PGAS)
- VENT PIPE (PGVP)
- TEST POINT (PGTP)

E WATR
- AIR VALVE (PWAV)
- EARTH TERMINAL (PWET)
- FIRE HYDRANT (PWFB)
- HYDRANT (PWHY)
- METER (PWMR)
- STOP VALVE (PWSV)
- TAP (PWTP)

E SWER
- MANHOLE COVER (PSMH)
- VENT PIPE (PSVP)
- LAMPHOLE (PSLH)

E DRAIN (STORMWATER)
- DRAINAGE JUNCTION MANHOLE (PDJM)
- GULLY PIT POINT (PGUL)
- INLET TO SUMP (PILT)
- INVERT OF PIPE (PINV)
- TOP OF CONCRETE JUNCTION BOX (PJBX)
- SUBSOIL DRAIN FLUSH POINT (PSFP)
- OBVERT OF PIPE (POBV)
- KERB INLET (KI)
- DRAINAGE PIT (DP)

E BUIL (BUILDING & STRUCTURES)
- AWNING POINT (PTDP)
- FLOOR LEVEL (PFLR)

E BDGE (BRIDGE STRUCTURES)
- TRAFFIC MARKER (SILENT COP) (PTMX)

E RAIL
- RAILWAY SIGNAL (PRSG)

E CULT (CULTURAL)
- SIGN POST (PSIN)
- LARGE SIGN (SI)
- BOLLARD (AC)
- RUBBISH BIN (PBIN)
- METAL FENCE

E MISC
- GATIC COVER LID (PGAT)
- UNIDENTIFIED SERVICE (PUSR)
- UNIDENTIFIED SERVICE (PUSR)
- BORE HOLE (PBHX)

E TOPO
- SPOT HEIGHT(PSHT)
- NATURAL SURFACE
- TREE
  - S-01 SPREAD=1
  - T-0.2 TRUNK=0.2
  - H-3 HEIGHT=3

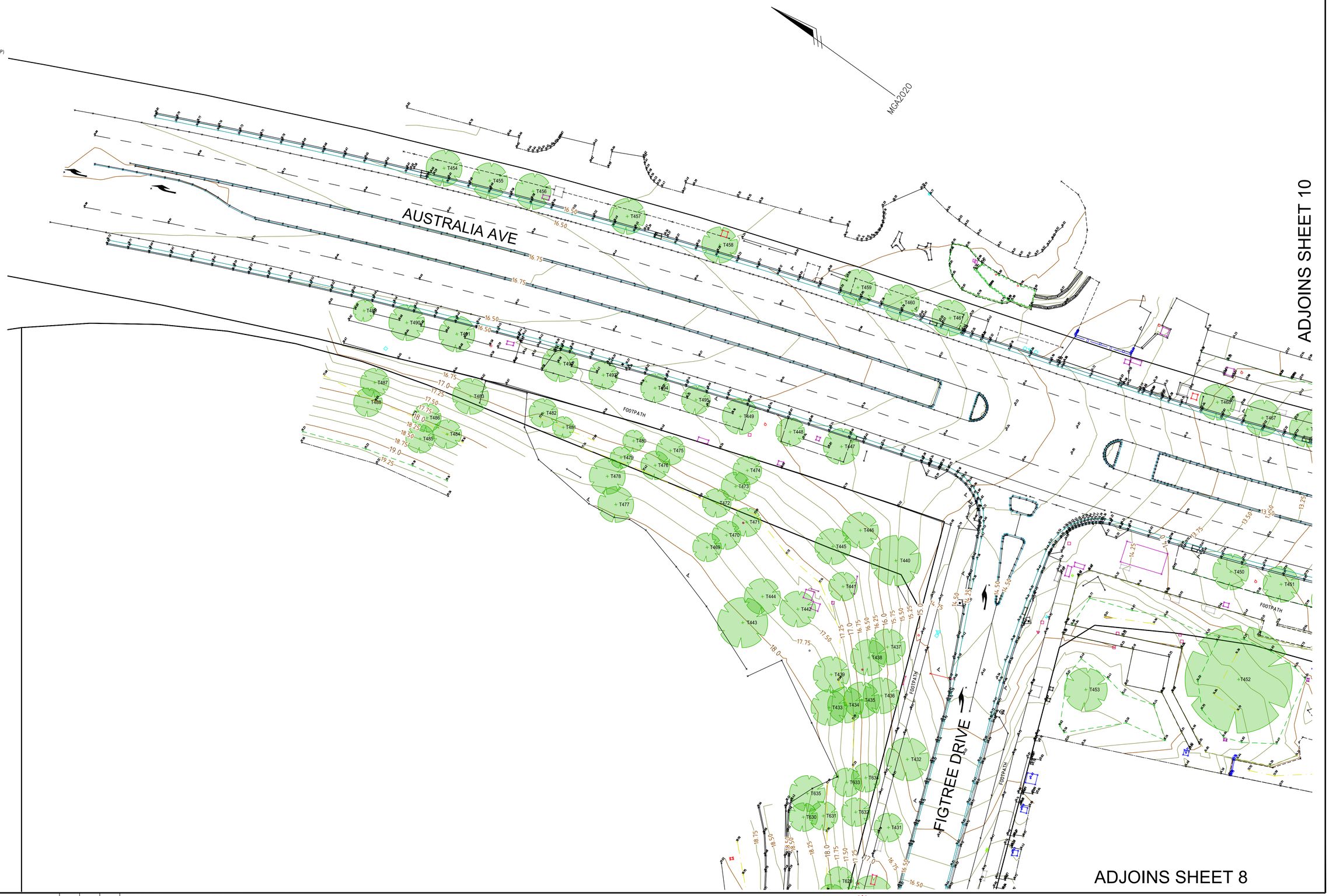

No.	DATE	REVISION DETAILS	DRAWN	CHK	APP
D	27/02/2020	ADDITIONAL DETAIL ADDED & SHEETS	LAS	SP	SFG
C	7.07.2021	SACM 2020 REFERENCED	SH	MG	SFG
B	27.05.2021	TRANSFORMATION TO MGA2020	SH	BG	SFG
A	09.06.2020	INITIAL PLAN	JMJ	MGL	SFG

REVISIONS

HORIZ. SCALE: 1:250 @ A1
VERT. SCALE: N/A @ A1
COORDINATES: MGA2020
DATUM: AHD
ORIGIN: PROJECT CONTROL
ORIGIN: PROJECT CONTROL

NOTES

EXPLANATORY NOTES ON SHEET 1 ARE APPLICABLE TO ALL SHEETS ON THIS PLAN

CLIENT: NSW GOVERNMENT / sydney METRO

SURVEY:	RPS	DATE OF SURVEY:	18.05.2020
DRAWN:	JMJ	DATE OF PLAN:	28.05.2020
CHECKED:	MGL	DATE LAST SAVED:	01.02.2022
APPROVED:	SFG	DATE APPROVED:	28.05.2020

TITLE

CONTOUR & DETAIL SURVEY
Sydney Olympic Park, NSW

DRAWING No SMWSDDS-RPS-OLP-SR-DWG-000049C-Olympic Park-D.dwg

JOB No PR142446

www.dialbeforeyoudig.com.au DIAL 1100 BEFORE YOU DIG

ISSUE D

SHEET 9 OF 10 SHEETS

SIZE A1

COPYRIGHT: © RPS GROUP PLC.
INFORMATION CONTAINED IN THIS DRAWING / FILE IS THE COPYRIGHT OF RPS GROUP PLC. COPYING OR USING THIS DATA IN WHOLE OR PART, IN ANY FORMAT, WITHOUT PERMISSION INFRINGES COPYRIGHT. © THIS DOCUMENT IN BOTH ELECTRONIC AND HARDCOPY FORMAT IS AND SHALL REMAIN THE PROPERTY OF RPS GROUP PLC. THE INFORMATION MAY ONLY BE USED FOR THE PURPOSE FOR WHICH IT WAS COMMISSIONED AND IN ACCORDANCE WITH THE TERMS OF ENGAGEMENT FOR THE COMMISSION. UNAUTHORISED USE OF THIS INFORMATION IN ANY FORM WHATSOEVER IS PROHIBITED.

RPS AUSTRALIA EAST PTY LTD (ABN 44 140 292 762)
LEVEL 13 255 PITT STREET SYDNEY NSW 2000
T: 02 8270 8300 F: 02 9248 9810 www.rpsgroup.com.au

THIS IS A COLOURED PLAN.
REPRODUCTION IN COLOUR ONLY.

MAKING COMPLEX EASY

P:\PR142446 - Metro\SMW\239-SMW Detailed Site Surveys\03 Drafting\02 Detail\TP07 Olympic Park\SMWSDDS-RPS-OLP-SR-DWG-000049C-Olympic Park-D.dwg

No.	DATE	REVISION DETAILS	DRAWN	CHK	APP
D	27/02/2020	ADDITIONAL DETAIL ADDED & SHEETS	LAS	SP	SFG
C	7.07.2021	SACM 2020 REFERENCED	SH	MG	SFG
B	27.05.2021	TRANSFORMATION TO MGA2020	SH	BG	SFG
A	09.06.2020	INITIAL PLAN	JMJ	MGL	SFG

REVISIONS

HORIZ. SCALE: 1:250 @ A1
VERT. SCALE: N/A @ A1
COORDINATES: MGA2020
DATUM: AHD
ORIGIN: PROJECT CONTROL
ORIGIN: PROJECT CONTROL

5 2.5 0 5 10 15 Metres

NOTES

EXPLANATORY NOTES ON SHEET 1 ARE APPLICABLE TO ALL SHEETS ON THIS PLAN

CLIENT: NSW GOVERNMENT / sydney METRO

SURVEY:	RPS	DATE OF SURVEY:	18.05.2020
DRAWN:	JMJ	DATE OF PLAN:	28.05.2020
CHECKED:	MGL	DATE LAST SAVED:	01.02.2022
APPROVED:	SFG	DATE APPROVED:	28.05.2020

TITLE

CONTOUR & DETAIL SURVEY
Sydney Olympic Park, NSW

DRAWING No SMWSDDS-RPS-OLP-SR-DWG-000049C-Olympic Park-D.dwg

JOB No PR142446

www.dialbeforeyoudig.com.au DIAL 1100 BEFORE YOU DIG

ISSUE D

SHEET 10 OF 10 SHEETS

SIZE A1

COPYRIGHT: © RPS GROUP PLC.
INFORMATION CONTAINED IN THIS DRAWING / FILE IS THE COPYRIGHT OF RPS GROUP PLC. COPYING OR USING THIS DATA IN WHOLE OR PART, IN ANY FORMAT, WITHOUT PERMISSION INFRINGES COPYRIGHT. © THIS DOCUMENT IN BOTH ELECTRONIC AND HARDCOPY FORMAT IS AND SHALL REMAIN THE PROPERTY OF RPS GROUP PLC. THE INFORMATION MAY ONLY BE USED FOR THE PURPOSE FOR WHICH IT WAS COMMISSIONED AND IN ACCORDANCE WITH THE TERMS OF ENGAGEMENT FOR THE COMMISSION. UNAUTHORISED USE OF THIS INFORMATION IN ANY FORM WHATSOEVER IS PROHIBITED.

RPS AUSTRALIA EAST PTY LTD (ABN 44 140 292 762)
LEVEL 13 255 PITT STREET SYDNEY NSW 2000
T: 02 8270 8300 F: 02 9248 9810 www.rpsgroup.com.au

THIS IS A COLOURED PLAN.
REPRODUCTION IN COLOUR ONLY.

MAKING COMPLEX EASY

P:\PR142446 - Metro\SMW\239-SMW Detailed Site Surveys\03 Drafting\02 Detail\TP07 Olympic Park\SMWSDDS-RPS-OLP-SR-DWG-000049C-Olympic Park-D.dwg

Tree Schedule

Tree	Trunk (Diameter)	Spread (Diameter)	Height	Elev
T001	0.2	5	6	16.22
T002	0.3	5	6	16.28
T003	0.3	5	6	16.37
T004	0.3	5	6	16.26
T005	0.3	5	6	16.23
T006	0.3	5	6	16.20
T007	0.2	5	6	16.24
T008	0.3	5	6	16.25
T009	0.3	5	6	16.33
T010	0.2	5	6	16.17
T011	0.3	5	6	16.26
T012	0.3	5	6	16.28
T013	0.3	5	6	16.11
T014	0.3	5	6	16.36
T015	0.3	6	6	16.52
T016	0.3	6	3	16.40
T017	0.2	4	4	16.28
T018	0.3	5	5	16.17
T019	0.3	5	5	16.30
T020	0.4	6	8	16.39
T021	0.3	5	6	16.30
T022	0.3	5	5	16.26
T023	0.3	5	5	16.11
T024	0.3	5	6	16.23
T025	0.3	6	6	16.01
T026	0.3	7	10	16.09
T027	0.3	5	5	16.00
T028	0.3	5	5	16.07
T029	0.2	4	10	21.56
T030	0.3	8	12	21.28
T031	0.2	7	8	21.49
T032	0.3	7	12	21.26
T033	0.1	4	8	21.50
T034	0.2	5	12	21.74
T035	0.5	15	12	21.71
T036	0.2	6	12	21.60
T037	0.2	6	12	21.22
T038	0.2	6	12	21.05
T039	0.3	10	12	21.80
T040	0.2	8	12	20.97
T041	0.2	6	12	21.64
T042	0.2	6	12	21.29
T043	0.2	6	10	21.30
T044	0.5	10	12	21.84
T045	0.2	7	8	21.81
T046	0.3	6	12	21.98
T047	0.3	6	12	21.89
T048	0.4	6	12	21.94
T049	0.2	6	7	21.74
T050	0.6	15	12	21.91
T051	0.2	4	7	21.84
T052	0.2	4	10	21.67
T053	0.5	10	12	21.96
T054	0.1	1	6	21.75
T055	0.3	10	10	21.85
T056	0.1	3	10	21.89
T057	0.2	8	12	21.82
T058	0.1	2	10	21.79
T059	0.7	15	12	22.12
T060	0.2	4	8	21.94
T061	0.3	6	12	21.88
T062	0.2	3	10	22.09
T063	0.6	15	12	22.40
T064	0.1	3	6	22.35
T065	0.2	3	8	22.40
T066	0.3	6	10	22.51
T067	0.1	3	5	22.70
T068	0.3	10	10	23.12
T069	0.1	2	2	25.26
T070	0.1	2	2	25.22
T071	0.2	2	2	25.17
T072	0.3	8	8	24.91
T073	0.3	9	7	24.58
T074	0.1	3	5	24.65
T075	0.2	6	5	24.58
T076	0.2	6	5	24.63
T077	0.3	6	5	24.82
T078	0.4	8	10	24.75
T079	0.3	5	8	24.58
T080	0.1	4	4	24.47
T081	0.3	9	8	24.31
T082	0.1	4	5	24.13
T083	0.2	4	6	24.04
T084	0.2	4	2	24.06
T085	0.1	4	4	23.72
T086	0.1	4	4	23.79
T087	0.1	4	6	23.79
T088	0.2	5	6	23.67
T089	0.1	3	5	23.73
T090	0.2	5	5	23.59
T091	0.3	6	8	23.73
T092	0.4	9	12	23.83
T093	0.4	8	12	23.66
T094	0.3	6	8	22.62
T095	0.3	6	8	22.53
T096	0.3	6	8	22.47
T097	0.1	6	4	22.44
T098	0.2	6	14	22.45
T099	0.2	6	6	22.45
T100	0.2	6	6	22.40
T101	0.2	6	8	22.40
T102	0.3	6	6	22.38

Tree Schedule

Tree	Trunk (Diameter)	Spread (Diameter)	Height	Elev
T103	0.3	6	8	22.42
T104	0.2	6	6	22.36
T105	0.2	6	6	22.34
T106	0.3	6	8	22.29
T107	0.2	8	10	22.33
T108	0.2	6	6	22.28
T109	0.5	10	12	22.30
T110	0.2	5	8	22.25
T111	0.2	6	5	21.83
T112	0.2	6	5	22.19
T113	0.2	6	6	21.75
T114	0.3	6	12	21.38
T115	0.3	12	10	23.52
T116	0.3	8	8	23.83
T117	0.3	8	10	22.68
T118	0.3	6	8	25.73
T119	0.3	6	10	25.79
T120	0.3	5	10	25.76
T121	0.3	4	7	25.59
T122	0.4	10	12	24.67
T123	0.5	8	8	24.81
T124	0.5	12	12	24.87
T125	0.3	6	7	25.02
T126	0.3	8	10	22.23
T127	1.5	12	12	22.37
T128	0.8	15	15	22.40
T129	0.4	7	8	22.25
T130	0.3	8	8	22.03
T131	0.6	12	12	21.58
T132	0.5	12	12	21.61
T133	0.5	10	10	21.76
T134	0.8	15	15	22.61
T135	0.3	8	8	22.17
T136	0.2	4	4	25.07
T137	0.2	4	4	24.85
T138	0.6	12	10	23.43
T139	0.5	12	12	23.64
T140	0.4	10	10	23.77
T141	0.4	4	5	23.98
T142	0.3	10	10	23.72
T143	0.3	6	5	22.98
T144	0.3	6	6	23.26
T145	0.6	15	12	24.59
T146	0.3	5	8	24.43
T147	0.3	7	8	24.51
T148	0.3	8	8	24.67
T149	0.4	10	12	24.60
T150	0.25	2	8	24.40
T151	0.5	15	15	24.41
T152	0.6	16	20	24.43
T153	0.7	15	15	24.45
T154	0.5	15	15	24.08
T155	0.4	14	14	24.23
T156	0.5	10	10	22.83
T157	0.5	10	10	22.66
T158	0.7	12	9	22.49
T159	0.4	8	9	22.62
T160	0.4	8	9	23.23
T161	0.3	4	8	23.29
T162	0.4	8	12	22.84
T163	0.4	8	12	23.27
T164	0.4	8	12	21.97
T165	0.3	5	12	23.17
T166	0.4	12	12	24.10
T167	0.2	8	10	23.75
T168	0.4	12	15	24.18
T169	0.2	6	8	24.54
T170	0.2	6	6	24.37
T171	0.2	4	5	23.58
T172	0.3	10	12	23.67
T173	0.3	10	12	23.87
T174	0.3	10	12	23.44
T175	0.3	10	12	23.57
T176	0.2	8	10	23.50
T177	0.5	15	15	23.52
T178	0.4	12	15	25.15
T179	0.4	15	20	24.81
T180	0.5	15	20	24.90
T181	0.4	15	12	25.28
T182	0.5	20	15	25.27
T183	0.3	3	8	24.85
T184	0.2	8	3	24.73
T185	0.5	20	15	24.75
T186	0.5	20	15	24.35
T187	0.2	15	15	24.52
T188	0.2	5	6	24.31
T189	0.25	10	10	24.89
T190	0.25	10	10	24.75
T191	0.25	8	10	24.70
T192	0.6	20	15	25.43
T193	0.5	15	15	25.36
T194	0.5	15	12	25.26
T195	0.3	12	15	25.24
T196	0.2	5	8	25.10
T197	0.2	8	8	25.03
T198	0.5	14	14	25.19
T199	0.25	10	10	24.70
T200	0.3	4	8	25.44
T201	0.4	16	16	25.30
T202	0.4	12	12	25.47
T203	0.4	14	14	25.36
T204	0.4	15	15	25.35

Tree Schedule

Tree	Trunk (Diameter)	Spread (Diameter)	Height	Elev
T205	0.4	8	8	24.98
T206	0.5	12	12	25.24
T207	0.3	8	8	25.45
T208	0.3	10	12	25.27
T209	0.4	10	12	25.21
T210	0.4	12	15	25.03
T211	0.2	7	7	25.10
T212	0.2	10	7	25.26
T213	0.2	10	7	25.08
T214	0.2	8	8	24.67
T215	0.5	9	10	21.93
T216	0.2	9	8	21.76
T217	0.5	12	12	22.40
T218	0.2	5	8	22.41
T219	0.2	6	8	22.77
T220	1	12	14	22.00
T221	0.8	10	14	21.51
T222	0.3	9	12	22.39
T223	0.3	7	10	23.52
T224	0.3	6	8	23.21
T225	0.3	6	8	23.26
T226	0.3	12	14	22.04
T227	0.4	12	14	22.15
T228	0.2	5	6	24.13
T229	0.6	20	12	22.59
T230	0.4	12	15	22.71
T231	0.4	10	12	22.63
T232	0.6	20	12	23.01
T233	0.6	20	12	23.34
T234	0.4	12	10	23.84
T235	0.6	15	12	23.96
T236	0.3	15	20	24.21
T237	0.3	15	20	24.13
T238	0.3	15	20	24.13
T239	0.2	5	6	16.11
T240	0.2	5	6	16.02
T241	0.3	8	10	16.17
T242	0.3	8	10	16.33
T243	0.4	15	15	16.83
T244	0.2	6	15	16.95
T245	0.5	15	15	16.58
T246	0.2	15	15	16.97
T247	0.2	15	15	17.37
T248	0.2	6	10	23.66
T249	0.2	6	7	23.49
T250	0.3	6	12	22.74
T251	0.4	10	10	23.05
T252	0.7	12	10	23.51
T253	0.2	5	9	23.66
T254	0.3	10	12	20.30
T255	0.5	16	16	20.21
T256	0.3	10	14	20.39
T257	0.3	8	10	20.54
T258	0.4	8	12	20.61
T259	0.4	15	15	20.64
T260	0.4	10	10	20.63
T261	0.4	10	10	20.57
T262	0.4	12	12	20.26
T263	0.5	12	12	20.43
T264	0.5	12	12	20.48
T265	0.6	14	14	20.59
T266	0.3	7	9	20.01
T267	0.3	7	9	20.09
T268	0.3	7	9	20.18
T269	0.3	7	12	20.29
T270	0.2	5	7	20.35
T271	0.3	8	10	20.46
T272	0.3	8	12	20.50
T273	0.5	10	16	24.43
T274	0.5	15	15	20.23
T275	0.5	15	15	20.04
T276	0.3	8	6	19.04
T277	0.2	5	9	22.41
T278	0.3	5	10	22.29
T279	0.15	4	5	19.48
T280	0.2	4	5	19.46
T281	0.2	4	5	19.35
T282	0.2	6	10	19.97
T283	0.3	6	10	19.89
T284	0.2	5	9	19.75
T285	0.2	12	15	18.58
T286	0.3	12	15	18.86
T287	0.3	12	15	19.01
T288	0.3	12	12	19.10
T289	0.3	12	15	19.28
T290	0.3	12	15	19.49
T291	0.3	5	8	19.53
T292	0.3	5	20	19.55
T293	0.2	5	8	19.45
T294	0.2	8	8	19.49
T295	0.2	6	5	19.39
T296	0.3	8	15	19.61
T297	0.3	6	15	19.42
T298	0.3	5	8	19.47
T299	0.3	5	8	19.36
T300	0.3	6	12	19.22
T301	0.3	5	5	19.40
T302	0.3	5	20	19.42
T303	0.3	5	20	19.43
T304	0.3	8	6	19.53
T305	0.4	10	10	24.82
T306	0.3	8	11	25.09

Tree Schedule

Tree	Trunk (Diameter)	Spread (Diameter)	Height	Elev
T307	0.2	4	8	24.11
T308	0.2	4	9	24.33
T309	0.2	5	10	24.34
T310	0.2	5	9	24.30
T311	0.2	5	8	24.27
T312	0.4	12	10	24.38
T313	0.3	8	10	25.14
T314	0.3	8	10	25.26
T315	0.5	9	12	22.68
T316	0.5	9	12	22.70
T317	0.5	9	12	22.72
T318	0.5	9	12	22.84
T319	0.4	7	10	22.38
T320	0.5	10	14	22.87
T321	0.5	10	14	22.86
T322	0.5	10	14	22.82
T323	0.5	10	14	22.84
T324	0.5	10	12	22.86
T325	0.4	9	12	22.81
T326	0.4	9	12	22.72
T327	0.6	15	12	21.14
T328	0.6	15	15	21.32
T329	0.5	12	9	21.38
T330	0.3	12	12	21.93
T331	0.4	12	12	22.15
T332	0.4	12	12	22.21
T333	0.5	12	12	22.85
T334	0.3	8	12	22.96
T335	0.3	8	12	22.99
T336	0.6	16	16	22.82
T337	0.4	9	10	22.48
T338	0.4	9	10	22.55
T339	0.3	5	10	19.51
T340	0.3	8	10	19.46
T341	0.2	6	10	19.64
T342	0.2	6	12	19.53
T343	0.3	5	8	19.50
T344	0.2	5	6	19.34
T345	0.2	6	14	19.28
T346	0.4	8	10	19.32
T347	0.2	6	8	19.24
T348	0.2	6	7	19.24
T349	0.3	4	3	19.33
T350	0.2	6	5	19.43
T351	0.3	6	20	19.37
T352	0.3	6	20	19.44
T353	0.4	8	20	19.63
T354	0.4	8	20	19.61
T355	0.7	7	8	22.38
T356	0.3	7	12	21.36
T357	0.5	8	10	21.73
T358	0.5	10	12	21.80
T359	0.5	8	10	22.15
T360	0.7	14	14	22.56
T361	0.6	15	15	22.78
T362	0.6	15	15	22.73
T363	0.3	12	14	23.24
T364	0.6	15	10	24.29
T365	0.2	7	9	24.34
T366	0.3	8	8	24.50
T367	0.5	16	14	23.42
T368	0.4	15	12	23.14
T369	0.2	5	5	25.13
T370	0.4	7	7	25.07
T371	0.3	8	8	25.02
T372	0.4	7	12	22.19
T373	0.4	7	12	22.32
T374	0.4	7	12	22.51
T375	0.4	7	12	22.56
T376	0.4	7	12	22.64
T377	0.4	7	12	22.68
T378	0.4	7	12	22.80
T379	0.4	7	12	22.72
T380	0.4	7	12	22.65
T381	0.4	7	12	22.64
T382	0.4	7	12	22.58
T383	0.4	7	12	22.42
T384	0.4	7	12	22.33
T385	0.4	7	12	22.23
T386	0.4	7	12	22.05
T387	0.4	7	12	21.87
T388	0.4	7	12	21.54
T389	0.4	7	12	21.43
T390	0.4	7	12	19.68
T391	0.4	7	12	19.81
T392	0.4	7	12	19.97
T393	0.4	7	12	20.32
T394	0.2	4	8	23.73
T395	0.6	15	10	18.42
T396	0.4	6	10	20.74
T397	0.5	8	12	20.58
T398	0.4	6	10	20.17
T399	0.5	10	12	20.11
T400	0.4	8	10	19.81
T401	0.5	7	12	20.09
T402	0.5	7	12	20.20
T403	0.3	6	10	21.20
T404	0.3	6	10	21.00
T405	0.3	6	10	20.75
T406	0.3	6	10	20.46
T407	1	8	15	19.65

*TREE TRUNK, SPREAD AND HEIGHT ARE APPROXIMATE ONLY.

Tree Schedule (JAN 2022)

Tree	Trunk (Diameter)	Spread (Diameter)	Height	Elev
T408	0.4	4	8	20.93
T409	0.4	4	8	20.80
T410	0.4	4	8	20.87
T411	0.4	4	8	20.79
T412	0.4	4	8	20.76
T413	0.3	2	8	21.39
T414	0.3	2	8	21.56
T415	0.3	2	8	21.55
T416	0.3	2	8	21.49
T417	0.4	3	8	21.89
T418	0.3	3	8	21.75
T419	0.3	3	8	21.68
T420	0.3	3	8	21.27
T421	0.2	2	5	20.95
T422	0.3	3	8	21.10
T423	0.3	3	8	21.19
T424	0.3	3	8	21.58
T425	0.3	3	8	21.65
T426	0.3	5	8	19.84
T427	0.5	9	8	20.12
T428	0.5	9	8	20.54
T429	0.4	6	12	20.69
T430	0.4	6	5	17.34
T431	0.4	4	8	16.74
T432	0.5	6	8	16.07
T433	0.4	5	10	17.97
T434	0.4	5	10	17.72
T435	0.4	5	10	17.05
T436	0.4	5	10	16.39
T437	0.5	5	12	16.25
T438	0.5	5	12	16.76
T439	0.4	5	12	17.80
T440	0.6	7	12	15.77
T441	0.3	4	10	16.89
T442	0.4	5	12	17.67
T443	0.7	7	8	18.19
T444	0.4	5	10	17.96
T445	0.3	5	10	16.64
T446	0.4	5	10	16.21
T447	0.4	5	8	15.84
T448	0.3	4	8	16.04
T449	0.4	5	8	16.19
T450	0.4	5	8	13.70
T451	0.4	5	8	13.12
T452	1.5	15	8	14.38
T453	0.9	6	8	15.57
T454	0.4	5	8	16.59
T455	0.4	5	8	16.58
T456	0.4	5	8	16.58
T457	0.4	5	8	16.46
T458	0.4	5	8	16.30
T459	0.4	5	8	15.86
T460	0.4	5	8	15.72
T461	0.4	5	8	15.54
T462	0.5	5	9	11.12
T463	0.5	5	9	11.76
T464	0.5	5	9	12.26
T465	0.5	5	9	12.85
T466	0.5	5	9	13.23
T467	0.5	5	9	13.74
T468	0.5	5	9	14.04
T469	0.4	4	8	18.09
T470	0.3	4	8	17.64
T471	0.3	4	8	17.32
T472	0.4	4	10	17.33
T473	0.4	4	10	16.90
T474	0.4	4	10	16.52
T475	0.3	4	10	16.81
T476	0.3	4	10	17.28
T477	0.5	5	12	18.10
T478	0.5	5	12	17.83
T479	0.3	3	10	17.34
T480	0.3	3	10	16.91
T481	0.3	3	10	17.04
T482	0.4	4	10	17.03
T483	0.5	5	12	17.14
T484	0.3	4	10	18.33
T485	0.3	4	10	18.67
T486	0.3	4	10	18.09
T487	0.3	4	10	17.64
T488	0.4	4	10	18.21
T489	0.3	3	8	16.61
T490	0.5	5	12	16.70
T491	0.5	5	12	16.62
T492	0.4	5	8	16.58
T493	0.3	4	8	16.48
T494	0.5	4	8	16.33
T495	0.5	4	8	16.27
T496	0.5	2	5	21.38
T497	0.5	8	9	20.62
T498	0.6	6	9	21.86
T499	0.6	6	9	21.91
T500	0.6	6	9	22.04

Tree Schedule (JAN 2022)

Tree	Trunk (Diameter)	Spread (Diameter)	Height	Elev
T501	0.6	6	9	21.95
T502	0.6	6	9	21.82
T503	0.6	6	9	21.70
T504	0.4	6	10	21.36
T505	0.4	6	12	21.59
T506	0.3	4	8	21.46
T507	0.4	5	8	21.93
T508	0.5	6	10	22.02
T509	0.5	6	10	21.93
T510	0.4	6	12	21.91
T511	0.3	6	10	21.93
T512	0.4	6	10	21.84
T513	0.4	6	10	21.84
T514	0.5	6	12	21.80
T515	0.5	5	12	22.86
T516	0.5	5	12	23.00
T517	0.4	5	12	23.12
T518	0.5	5	10	22.67
T519	0.4	5	8	24.40
T520	0.4	5	8	24.27
T521	0.4	5	10	22.01
T522	0.5	5	12	22.30
T523	0.4	5	12	21.68
T524	0.4	5	12	21.57
T525	0.6	7	10	24.32
T526	0.5	7	10	22.68
T527	0.4	6	10	22.55
T528	0.5	6	12	22.04
T529	0.5	8	10	23.80
T530	0.3	8	9	14.16
T531	0.5	15	12	14.36
T532	0.3	9	12	14.53
T533	0.5	5	25	15.60
T534	0.4	12	25	14.51
T535	0.4	10	15	14.28
T536	0.4	10	15	14.28
T537	0.5	10	20	19.47
T538	0.5	10	20	19.36
T539	0.5	10	20	19.14
T540	0.5	10	20	18.96
T541	0.5	10	20	18.68
T542	0.5	10	20	18.26
T543	0.5	10	20	18.39
T544	0.5	10	20	18.03
T545	0.5	10	20	17.75
T546	0.5	10	20	17.44
T547	0.5	10	20	17.53
T548	0.5	10	20	17.15
T549	0.5	10	20	16.92
T550	0.5	10	20	16.69
T551	0.5	10	20	16.47
T552	0.5	10	20	16.26
T553	0.5	10	20	16.05
T554	0.5	10	20	15.90
T555	0.5	10	20	19.68
T556	0.5	10	20	19.48
T557	0.5	10	20	19.25
T558	0.5	10	20	19.10
T559	0.5	10	20	18.90
T560	0.5	10	20	18.54
T561	0.5	10	20	16.88
T562	0.5	10	20	16.83
T563	0.5	10	20	16.61
T564	0.5	10	20	16.35
T565	0.5	10	20	16.14
T566	0.5	10	20	16.09
T567	0.5	10	20	15.79
T568	0.5	10	20	15.56
T569	0.5	10	20	15.57
T570	0.5	10	20	15.74
T571	0.5	10	20	15.98
T572	0.5	10	20	16.04
T573	0.5	10	20	16.36
T574	0.5	10	20	16.64
T575	0.5	10	20	15.13
T576	0.5	10	20	15.13
T577	0.5	10	20	15.11
T578	0.5	10	20	19.79
T579	0.5	10	20	19.47
T580	0.5	10	20	19.25
T581	0.5	10	20	18.99
T582	0.5	10	20	18.84
T583	0.5	10	20	18.50
T584	0.5	10	20	18.27
T585	0.5	10	20	18.03
T586	0.5	10	20	17.79
T587	0.5	10	20	17.59
T588	0.5	10	20	17.36
T589	0.5	10	20	16.95
T590	0.5	10	20	16.77
T591	0.5	10	20	16.60
T592	0.5	10	20	16.60
T593	0.5	10	20	16.26

Tree Schedule (JAN 2022)

Tree	Trunk (Diameter)	Spread (Diameter)	Height	Elev
T594	0.5	10	20	15.95
T595	0.5	10	20	15.47
T596	0.4	6	8	19.18
T597	0.3	3	8	19.20
T598	0.5	7	9	20.02
T599	0.4	5