

Appendix F

Site Survey

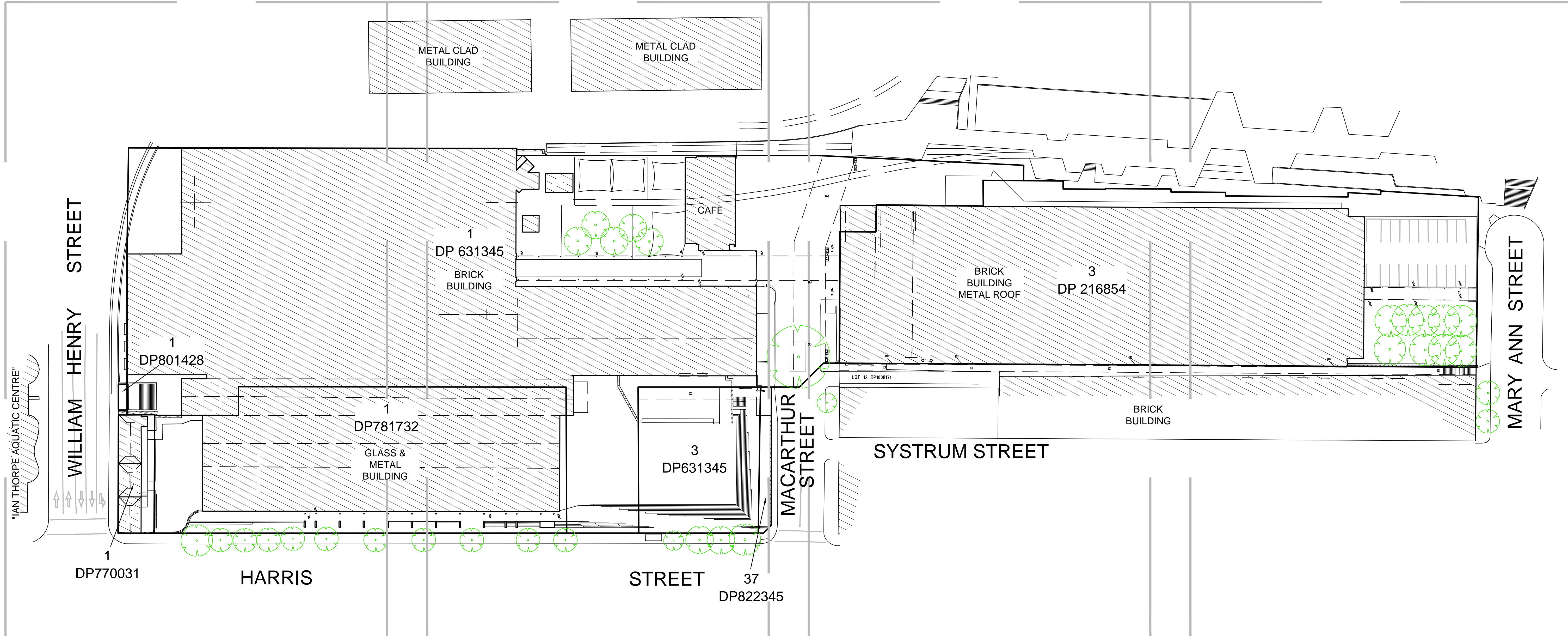
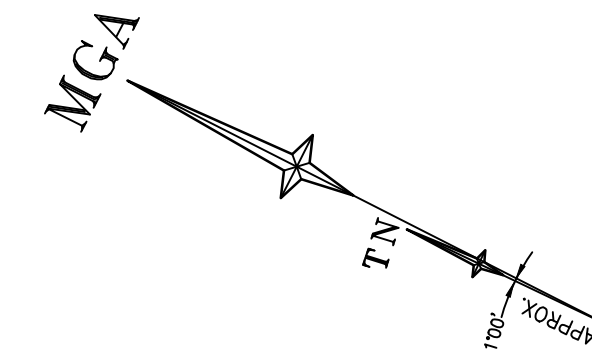


SHEET 2

SHEET 3

SHEET 4

SHEET 5



SCHEDULE OF LOT AREAS

LOT 1 DP 801428	14.4m ²
LOT 1 DP 770031	274.8m ²
LOT 1 DP 781732	3724m ²
LOT 1 DP 631345	1.216HA
LOT 3 DP 631345	1136m ²
LOT 37 DP 822345	110.1m ²
LOT 3 DP 216854	6951m ²

TOTAL 2.437HA

- (A) EASEMENT FOR ACCESS LIMITED IN STRATUM (T738285) BETWEEN RL's SHOWN [RL8.0] - [RL15.2]
(B) EASEMENT FOR OVERHANG 0.2 WIDE (DP874660)
(C) EASEMENT 1.9 WIDE (DP874660)
(D) RIGHT OF WAY & EASEMENT (BK.1277 No.653)

F-C : FLOOR-CEILING
F-USB : FLOOR-UNDERSIDE BEAM
F-UST : FLOOR-UNDERSIDE TRUSS
F-USS : FLOOR-UNDERSIDE SLAB

LEGEND

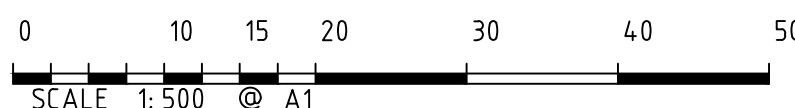
BENCH MARK	▲	STOP VALVE	SV
COMMS PIT	COM	HYDRANT	HYD
TELSTRA PIT	TEL	WATER METER	WM
ELECTRIC LIGHT POLE	ELP	GAS VALVE	GAS
ELECTRICITY PIT	ELPIT	VEHICLE CROSSING	(VC)
PIT WITH CONCRETE LID	CLID	PRAM CROSSING	(PC)
PIT WITH METAL LID	MLID	WINDOW	W
TRAFFIC LIGHT	TL	DOOR	D
TICKET PARKING METER	TIC	HEAD/SILL	H/S
BOLLARD	BOL	GAS (DBYD)	G
ROADS & MARITIME SERVICES	RMS	COMMUNICATIONS (DBYD)	C
GRADED INLET PIT	GIP	WATER (DBYD)	W
KERB INLET PIT	KIP	STORMWATER (DBYD)	SW
SEWER INSPECTION POINT	SIP	SEWER (DBYD)	S
SEWER VENT	SEV	ELECTRICITY (OVERHEAD)	P
SEWER MANHOLE	SMH	ELECTRICITY (U'GROUND) (DBYD)	E
FLOOR WASTE	FW		

NOTES

- THE BOUNDARIES HAVE NOT BEEN MARKED
- ALL AREAS AND DIMENSIONS HAVE BEEN COMPILED FROM PLANS MADE AVAILABLE BY NSW LAND REGISTRY SERVICES AND ARE SUBJECT TO FINAL SURVEY
- ORIGIN OF LEVELS ON A.H.D. IS TAKEN FROM SSM 14663 R.L. 18.066 (A.H.D.) AT THE INTERSECTION OF WILLIAM HENRY STREET & JONES STREET
- CONTOUR INTERVAL 0.5 m
- CONTOURS ARE INDICATIVE ONLY. ONLY SPOT LEVELS SHOULD BE USED FOR CALCULATIONS OF QUANTITIES WITH CAUTION
- ONLY SPOT LEVELS SHOULD BE USED FOR CALCULATIONS OF QUANTITIES WITH CAUTION
- KERB LEVELS ARE TO THE TOP OF KERB UNLESS SHOWN OTHERWISE
- FLOOR LEVELS SHOWN ARE THRESHOLD LEVELS. NO INVESTIGATION OF INTERNAL FLOOR LEVELS HAS BEEN UNDERTAKEN
- NO INVESTIGATION OF UNDERGROUND SERVICES HAS BEEN MADE. SERVICES HAVE BEEN PLOTTED FROM RELEVANT AUTHORITIES INFORMATION AND HAVE NOT BEEN SURVEYED. ALL RELEVANT AUTHORITIES SHOULD BE NOTIFIED PRIOR TO ANY EXCAVATION ON OR NEAR THE SITE
- 8/4/7 DENOTES TREE SPREAD OF 8m, TRUNK DIAMETER OF 0.4m & APPROX HEIGHT OF 7m
- SHOWS APPROXIMATE POSITION OF ROAD LINEMARKING AND IS INDICATIVE ONLY
- BEARINGS SHOWN ARE MGA (MAP GRID OF AUSTRALIA) ADD APPROX. 1°00' FOR TRUE NORTH



REFER TO NOTES AND LEGEND



D	24/09/20	BASEMENT AND HARWOOD BUILDING ADDED	50686 001
C	10/09/20	INTERNAL DETAIL FLOOR PLANS ADDED	50686 001
B	01/09/20	INTERNAL DETAIL FLOOR PLANS ADDED	50686 001
A	15/07/19	EXTRA DETAIL UNDER WILLIAM HENRY STREET ADDED	50686 001
Revision	Date	Description	Reference

THIS IS THE PLAN REFERRED TO
IN MY LETTER DATED:
.....
Registered Surveyor NSW

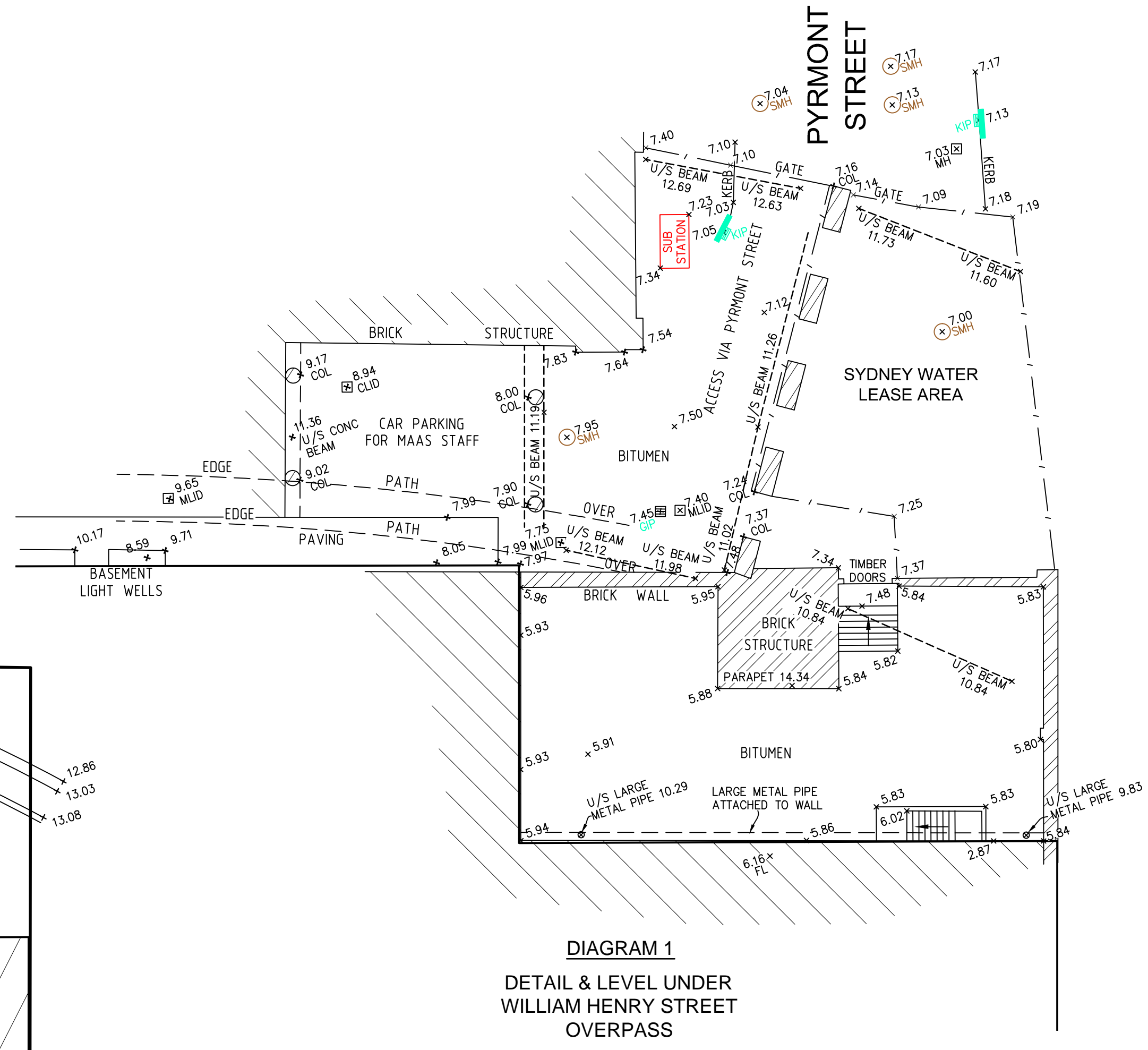
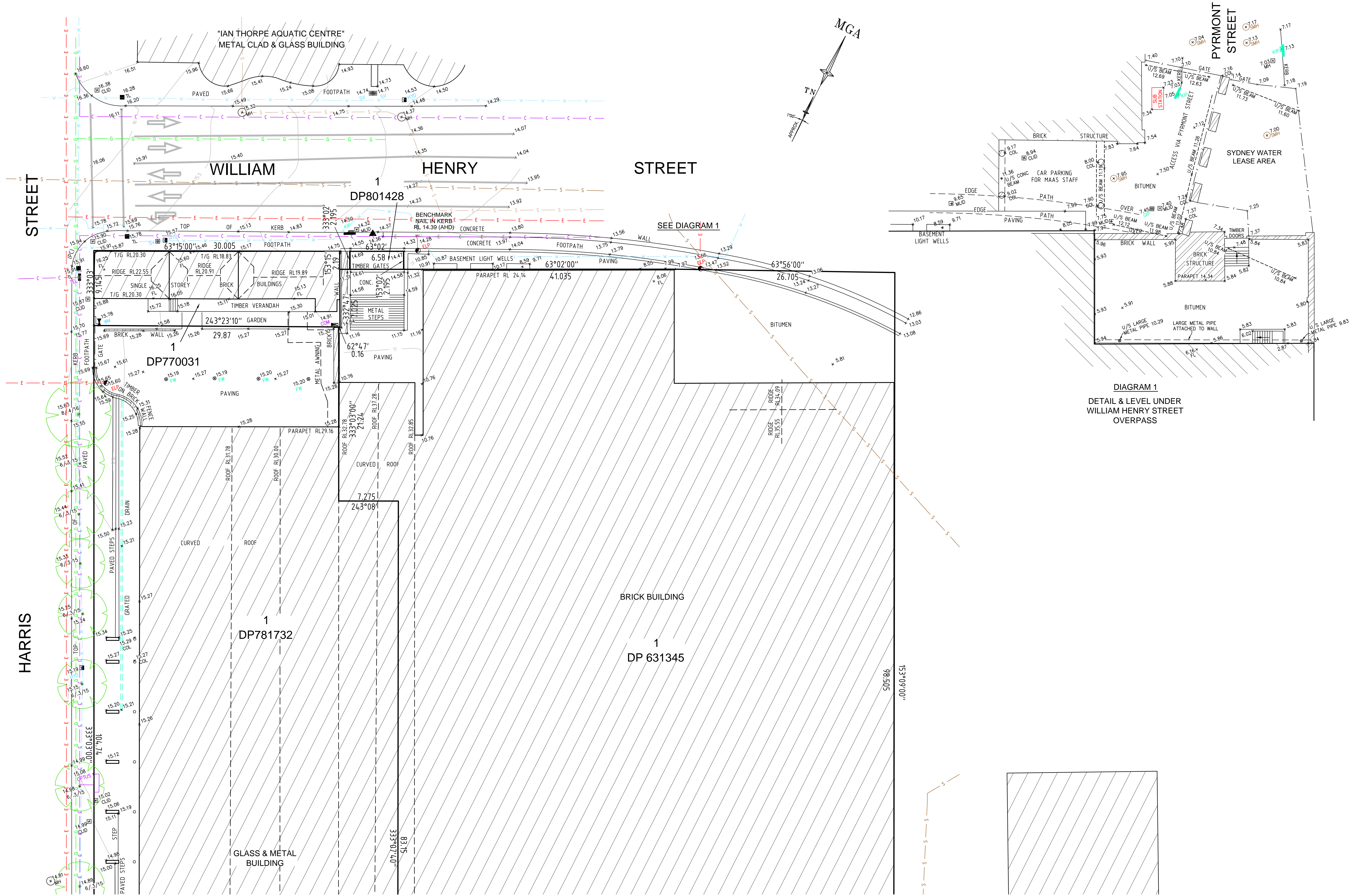


Suite 1, Level 1
810 Pacific Highway
Gordon NSW 2072
Locked Bag 5
Gordon NSW 2072
P 1300 587 000
F 02 9499 7760

Client DEPARTMENT OF PLANNING & ENVIRONMENT
Drawing title
PLAN OF DETAIL AND LEVELS OVER LOT 1 DP 801428, LOT 1 DP 770031, LOT 1
DP 781732, LOTS 1 & 3 DP 631345, LOT 37 DP 822345 & LOT 3 DP 216854 AT
"POWERHOUSE MUSEUM" No.494-500 HARRIS STREET, ULTIMO

datum
AHD
site Area
2.437HA
LGA
SYDNEY

reference
number
scale
1:500 @A1
date of survey
30/05/19
SHEET
38
1



SEE SHEET 1 FOR NOTES & LEGEND



D	24/09/20	BASEMENT AND HARWOOD BUILDING ADDED	50686.001
C	10/09/20	INTERNAL DETAIL FLOOR PLANS ADDED	50686.001
B	01/09/20	INTERNAL DETAIL FLOOR PLANS ADDED	50686.001
A	15/07/19	EXTRA DETAIL UNDER WILLIAM HENRY STREET ADDED	50686.001
Revision	Date	Description	Reference

THIS IS THE PLAN REFERRED TO IN MY LETTER DATED:

Registered Surveyor NSW



Client DEPARTMENT OF PLANNING & ENVIRONMENT

Drawing title PLAN OF DETAIL AND LEVELS OVER LOT 1 DP 801428, LOT 1 DP 770031, LOT 1 DP 781732, LOTS 1 & 3 DP 631345, LOT 37 DP 822345 & LOT 3 DP 216854 AT "POWERHOUSE MUSEUM" No.494-500 HARRIS STREET, ULTIMO

datum AHD

site Area 2.437HA

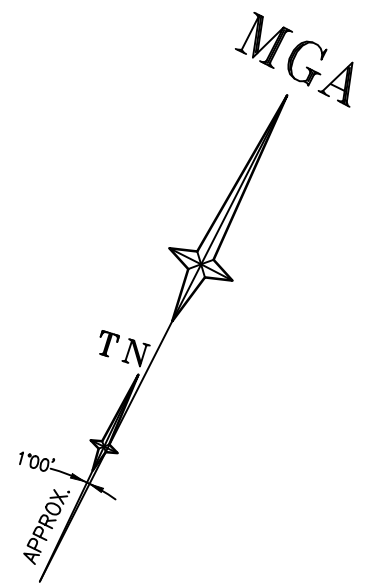
LGA SYDNEY

reference number 50686.001DT

scale 1:200 @A1

date of survey 30/05/19

SHEET 38

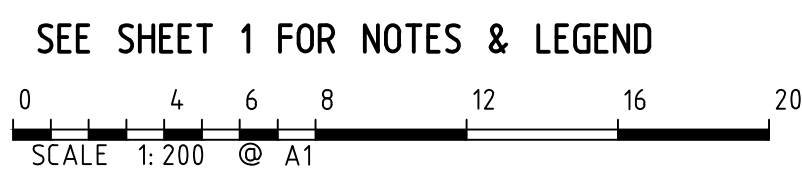


STREET

HARRIS

POWERHOUSE
LEARNING
CENTRE

DIAGRAM 2
DETAIL & LEVEL UNDER
PAVED & CONCRETE
FORECOURT
"POWERHOUSE LEARNING
CENTRE"



D	24/09/20	BASEMENT AND HARWOOD BUILDING ADDED	50686 001
C	10/09/20	INTERNAL DETAIL FLOOR PLANS ADDED	50686 001
B	01/09/20	INTERNAL DETAIL FLOOR PLANS ADDED	50686 001
A	15/07/19	EXTRA DETAIL UNDER WILLIAM HENRY STREET ADDED	50686 001
Revision	Date	Description	Reference

THIS IS THE PLAN REFERRED TO
IN MY LETTER DATED:
.....
Registered Surveyor NSW

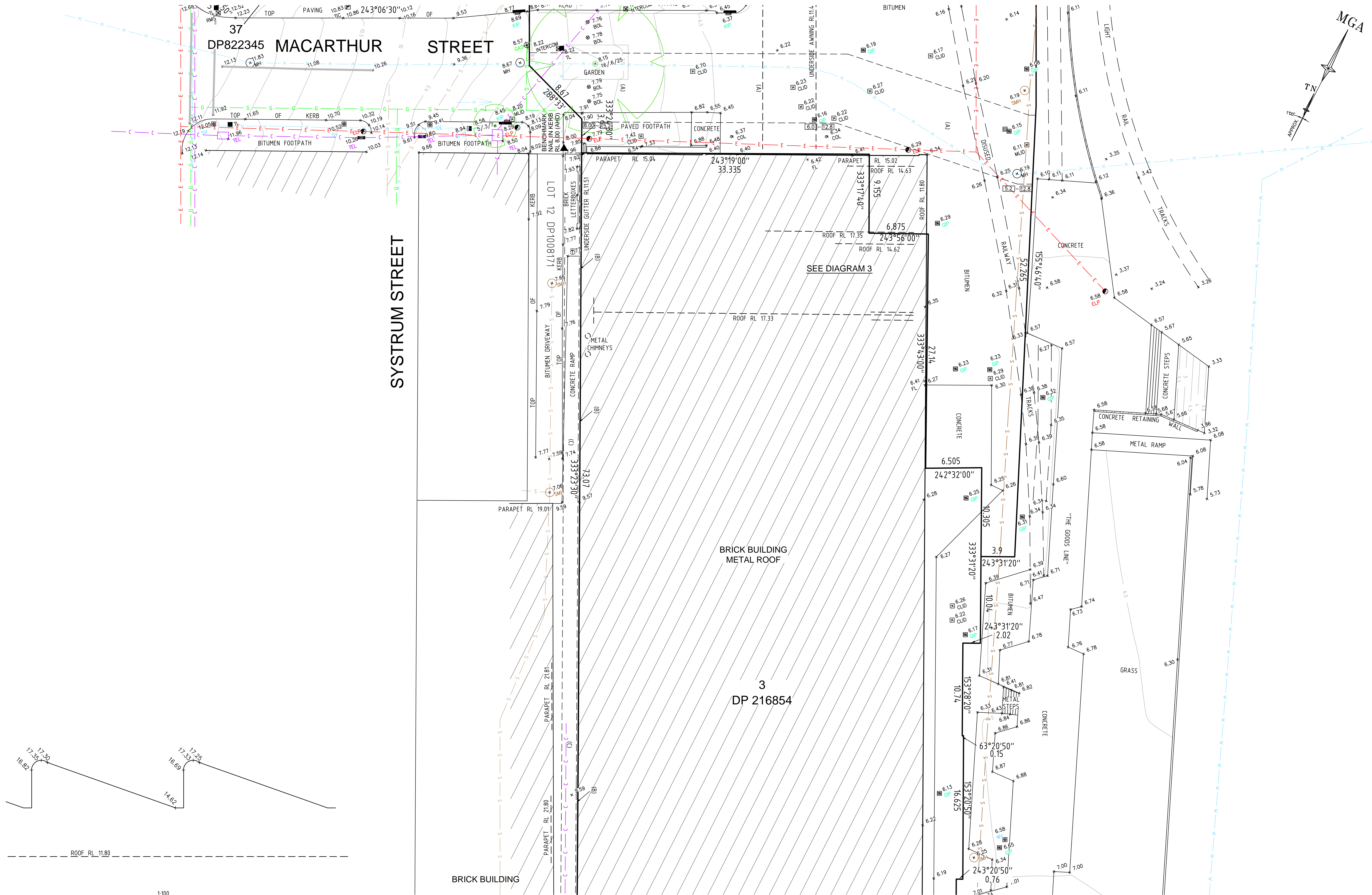


Suite 1, Level 1
810 Pacific Highway
Gordon NSW 2072
Locked Bag 5
Gordon NSW 2072
P 1300 587 000
F 02 9499 7760

Client DEPARTMENT OF PLANNING & ENVIRONMENT
Drawing title
PLAN OF DETAIL AND LEVELS OVER LOT 1 DP 801428, LOT 1 DP 770031, LOT 1
DP 781732, LOTS 1 & 3 DP 631345, LOT 37 DP 822345 & LOT 3 DP 216854 AT
"POWERHOUSE MUSEUM" No.494-500 HARRIS STREET, ULTIMO

datum
AHD
site Area
2.437HA
LGA
SYDNEY

reference
number
1:200 @A1
date of survey
30/05/19
SHEET
OF 38
3



SEE SHEET 1 FOR NOTES & LEGEND



SCALE 1:200 @ A1

D	24/09/20	BASEMENT AND HARWOOD BUILDING ADDED	50686.001
C	10/09/20	INTERNAL DETAIL FLOOR PLANS ADDED	50686.001
B	01/09/20	INTERNAL DETAIL FLOOR PLANS ADDED	50686.001
A	15/07/19	EXTRA DETAIL UNDER WILLIAM HENRY STREET ADDED	50686.001
Revision	Date	Description	Reference

THIS IS THE PLAN REFERRED TO
IN MY LETTER DATED:
.....
Registered Surveyor NSW



Suite 1, Level 1
810 Pacific Highway
Gordon NSW 2072
Locked Bag 5
Gordon NSW 2072
P 1300 587 000
F 02 9499 7760

Client DEPARTMENT OF PLANNING & ENVIRONMENT
Drawing title
PLAN OF DETAIL AND LEVELS OVER LOT 1 DP 801428, LOT 1 DP 770031, LOT 1
DP 781732, LOTS 1 & 3 DP 631345, LOT 37 DP 822345 & LOT 3 DP 216854 AT
"POWERHOUSE MUSEUM" No.494-500 HARRIS STREET, ULTIMO

datum
AHD
site Area
2.437HA
LGA
SYDNEY

reference
number
scale
1:200 @A1
date of survey
30/05/19
SHEET
OF 38 4



SEE SHEET 1 FOR NOTES & LEGEND



D	24/09/20	BASEMENT AND HARWOOD BUILDING ADDED	50686 001
C	10/09/20	INTERNAL DETAIL FLOOR PLANS ADDED	50686 001
B	01/09/20	INTERNAL DETAIL FLOOR PLANS ADDED	50686 001
A	15/07/19	EXTRA DETAIL UNDER WILLIAM HENRY STREET ADDED	50686 001
Revision	Date	Description	Reference

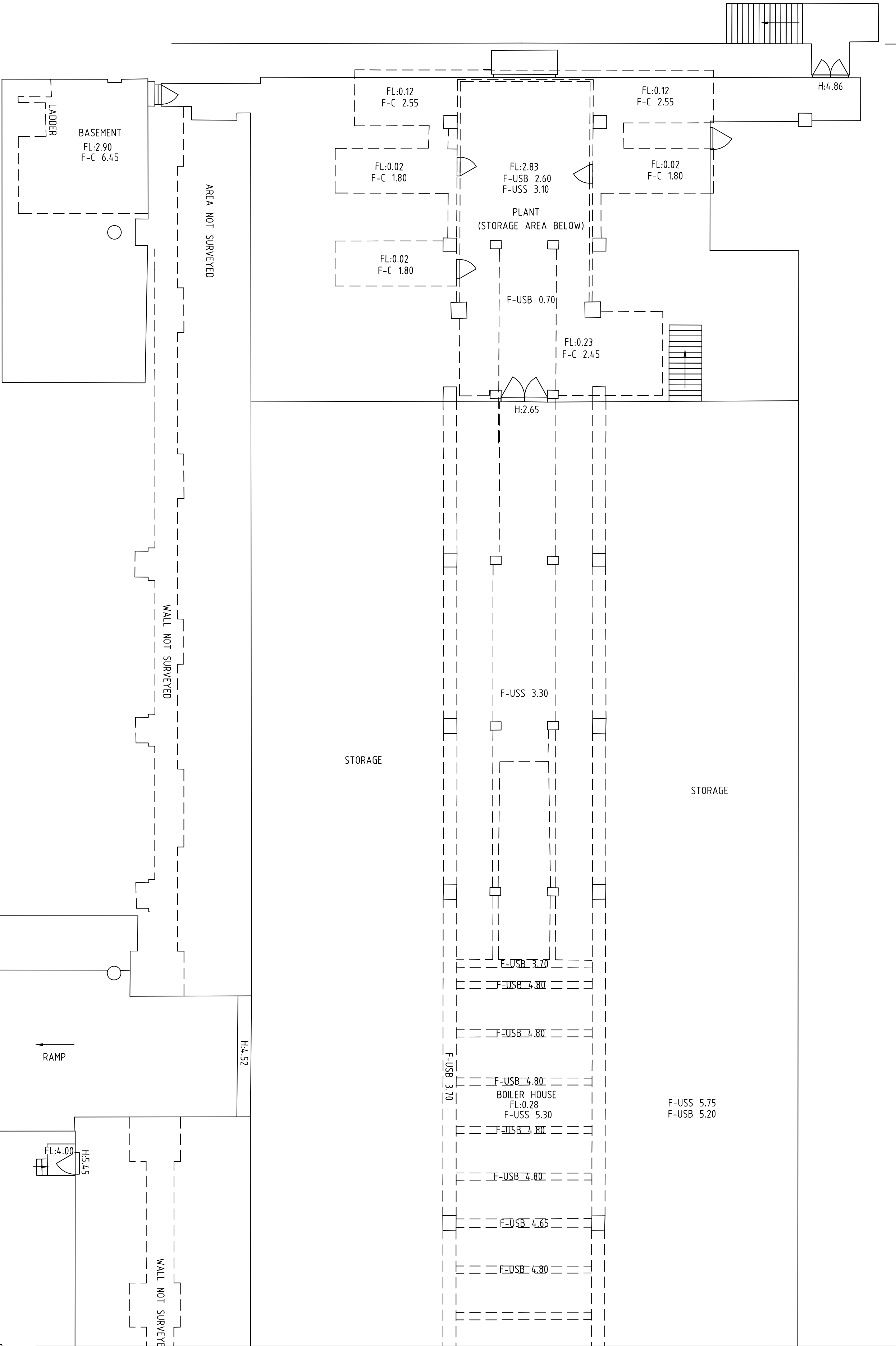
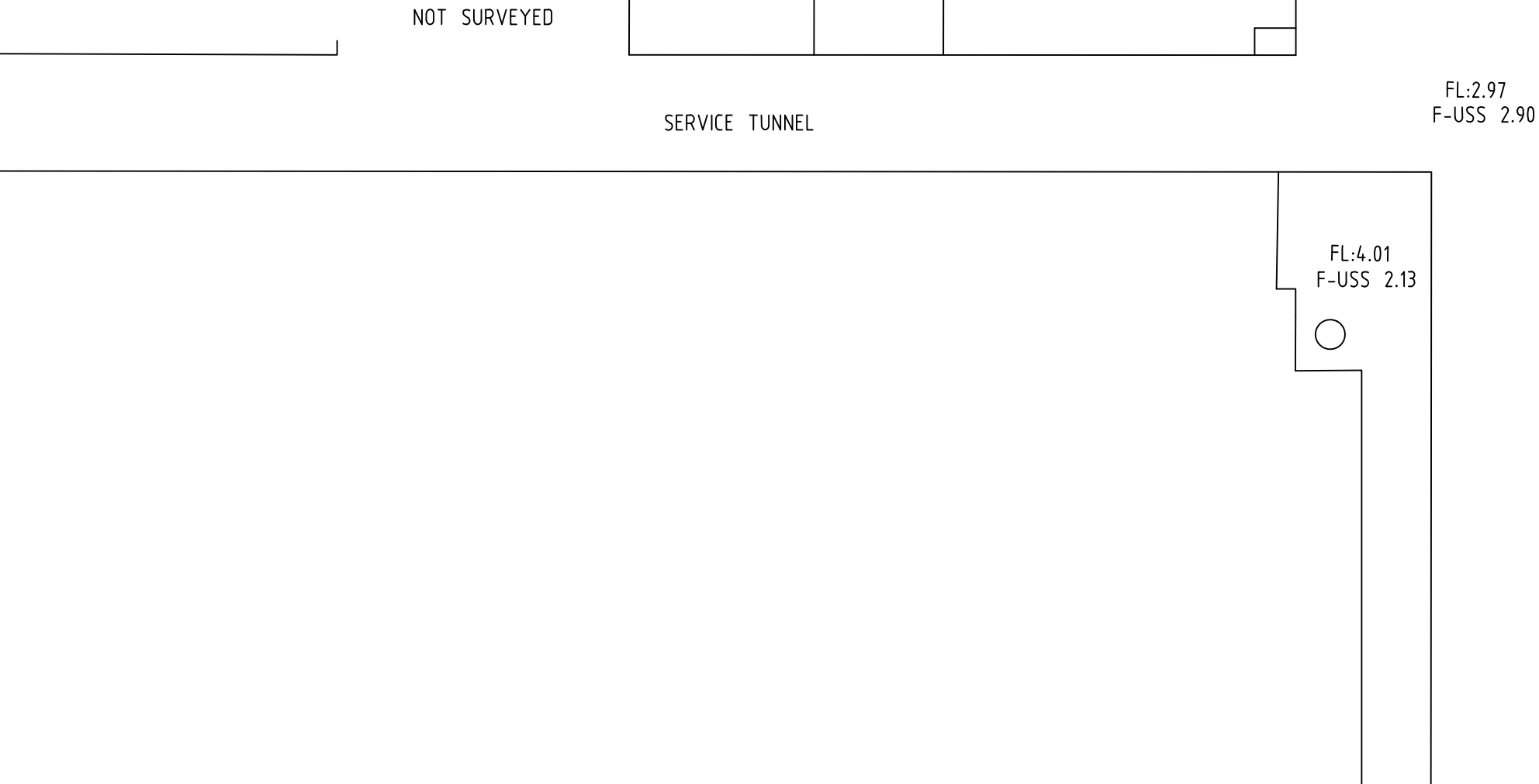
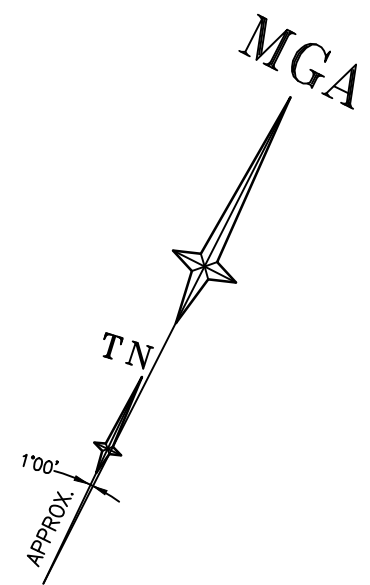
THIS IS THE PLAN REFERRED TO IN MY LETTER DATED:
.....
Registered Surveyor NSW



Client DEPARTMENT OF PLANNING & ENVIRONMENT
Drawing title
PLAN OF DETAIL AND LEVELS OVER LOT 1 DP 801428, LOT 1 DP 770031, LOT 1 DP 781732, LOTS 1 & 3 DP 631345, LOT 37 DP 822345 & LOT 3 DP 216854 AT "POWERHOUSE MUSEUM" No.494-500 HARRIS STREET, ULTIMO

datum AHD
site Area 2.437HA
LGA SYDNEY
reference number 50686 001DT
scale 1:200 @A1
date of survey 30/05/19
SHEET 38 OF 38

BASEMENT FLOOR PLAN



SEE SHEET 1 FOR NOTES & LEGEND

0 2 3 4 6 8 10

SCALE 1:100 @ A1

D	24/09/20	BASEMENT AND HARWOOD BUILDING ADDED	50686 001
C	10/09/20	INTERNAL DETAIL FLOOR PLANS ADDED	50686 001
B	01/09/20	INTERNAL DETAIL FLOOR PLANS ADDED	50686 001
A	15/07/19	EXTRA DETAIL UNDER WILLIAM HENRY STREET ADDED	50686 001
Revision	Date	Description	Reference

THIS IS THE PLAN REFERRED TO
IN MY LETTER DATED:

Registered Surveyor NSW



Suite 1, Level 1
810 Pacific Highway
Gordon NSW 2072
Locked Bag 5
Gordon NSW 2072
P 1300 587 000
F 02 9499 7760

Client DEPARTMENT OF PLANNING & ENVIRONMENT

Drawing title
PLAN OF DETAIL AND LEVELS OVER LOT 1 DP 801428, LOT 1 DP 770031, LOT 1
DP 781732, LOTS 1 & 3 DP 631345, LOT 37 DP 822345 & LOT 3 DP 216854 AT
"POWERHOUSE MUSEUM" No.494-500 HARRIS STREET, ULTIMO

datum
AHD
site Area
2.437HA
LGA
SYDNEY

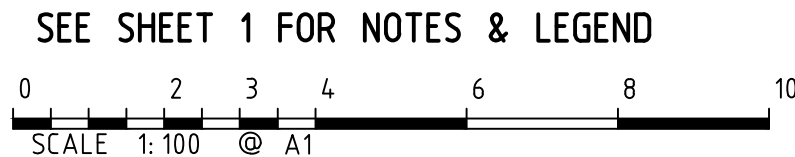
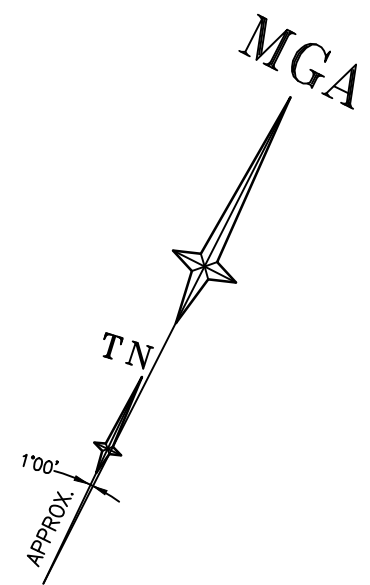
reference number 50686 001DT

scale 1:100 @A1

date of survey 30/05/19

SHEET 6

BASEMENT FLOOR PLAN



SEE SHEET 1 FOR NOTES & LEGEND

LIFT			
D	24/09/20	BASEMENT AND HARWOOD BUILDING ADDED	50686 001
C	10/09/20	INTERNAL DETAIL FLOOR PLANS ADDED	50686 001
B	01/09/20	INTERNAL DETAIL FLOOR PLANS ADDED	50686 001
A	15/07/19	EXTRA DETAIL UNDER WILLIAM HENRY STREET ADDED	50686 001
Revision	Date	Description	Reference

THIS IS THE PLAN REFERRED TO
IN MY LETTER DATED:
.....
Registered Surveyor NSW

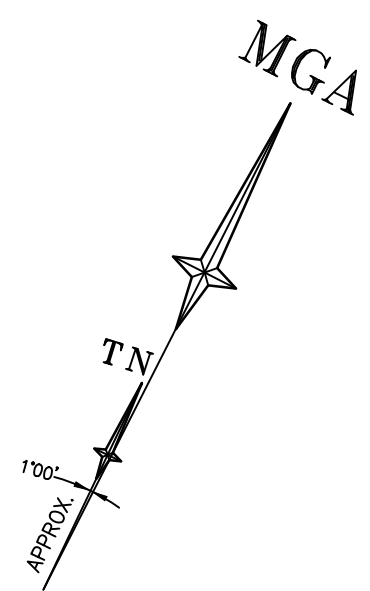


LTS
LOCKLEY
Registered Surveyors NSW
www.ltsl.com.au

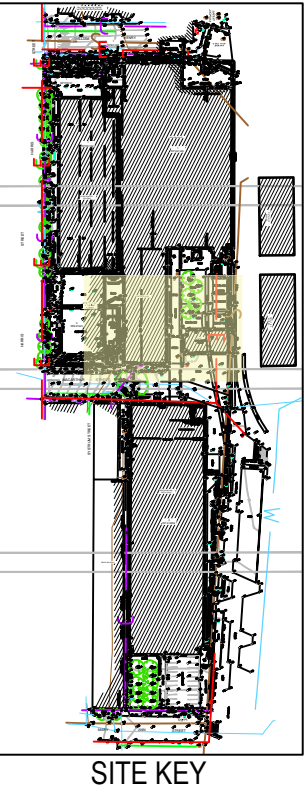
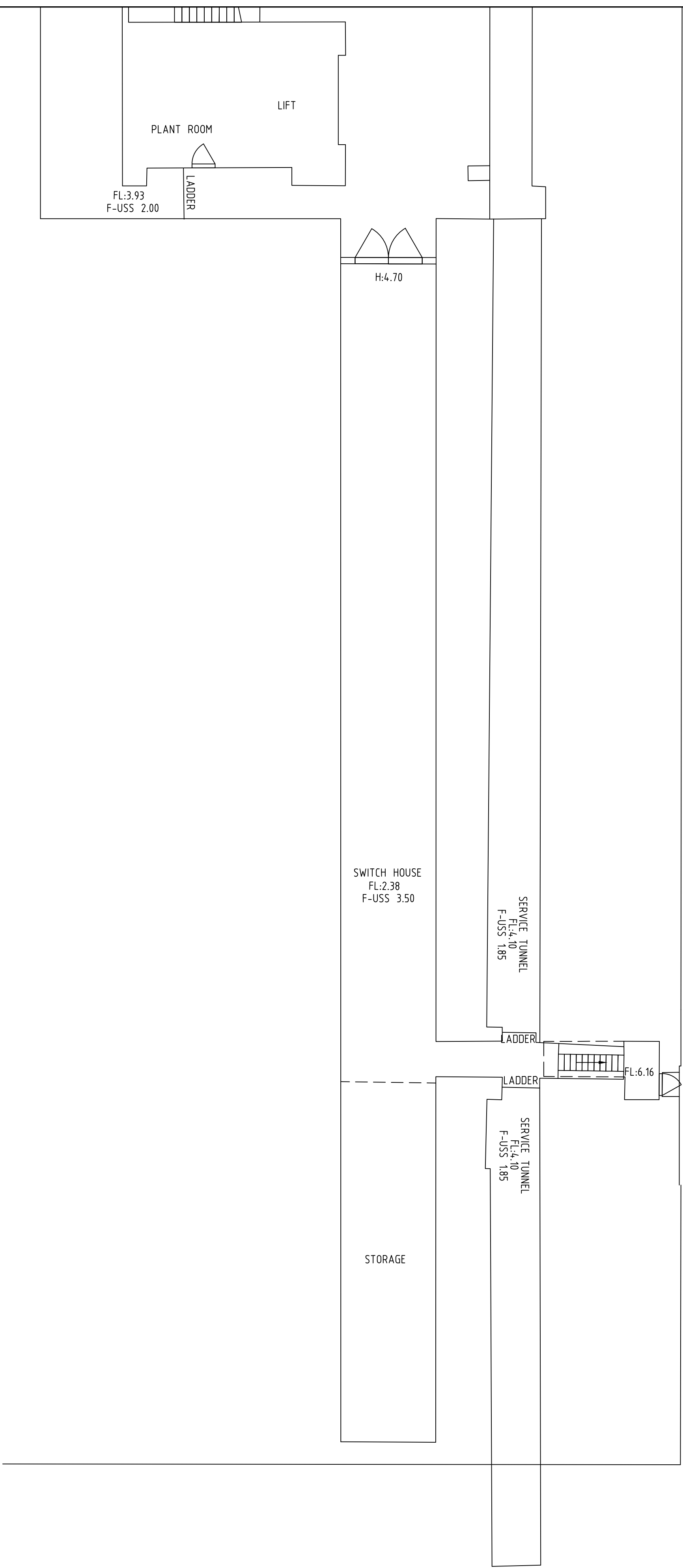
Suite 1, Level 1
810 Pacific Highway
Gordon NSW 2072
Locked Bag 5
Gordon NSW 2072
P 1300 587 000
F 02 9499 7760

Client DEPARTMENT OF PLANNING & ENVIRONMENT
Drawing title
PLAN OF DETAIL AND LEVELS OVER LOT 1 DP 801428, LOT 1 DP 770031, LOT 1
DP 781732, LOTS 1 & 3 DP 631345, LOT 37 DP 822345 & LOT 3 DP 216854 AT
"POWERHOUSE MUSEUM" No.494-500 HARRIS STREET, ULTIMO

datum AHD	reference number	50686 001DT
site Area 2.437HA	scale 1:100 @A1	date of survey 30/05/19
LGA SYDNEY	SHEET 38	7



BASEMENT FLOOR PLAN



SEE SHEET 1 FOR NOTES & LEGEND

0 2 3 4 6 8 10
SCALE 1:100 @ A1

D	24/09/20	BASEMENT AND HARWOOD BUILDING ADDED	50686 001
C	10/09/20	INTERNAL DETAIL FLOOR PLANS ADDED	50686 001
B	01/09/20	INTERNAL DETAIL FLOOR PLANS ADDED	50686 001
A	15/07/19	EXTRA DETAIL UNDER WILLIAM HENRY STREET ADDED	50686 001
Revision	Date	Description	Reference

THIS IS THE PLAN REFERRED TO
IN MY LETTER DATED:

.....
Registered Surveyor NSW

LTS
LOCKLEY
Registered Surveyors NSW
www.ltsl.com.au

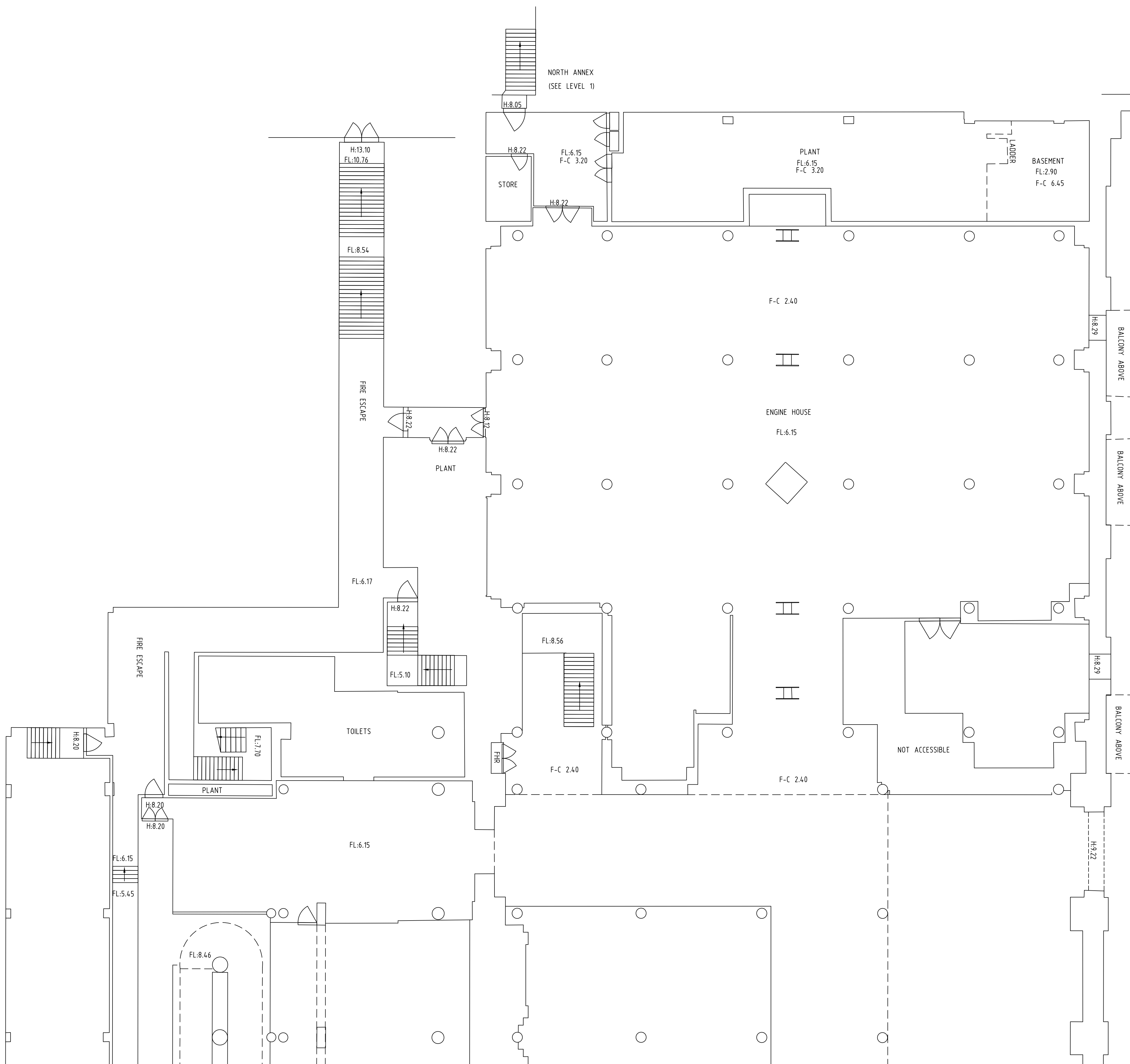
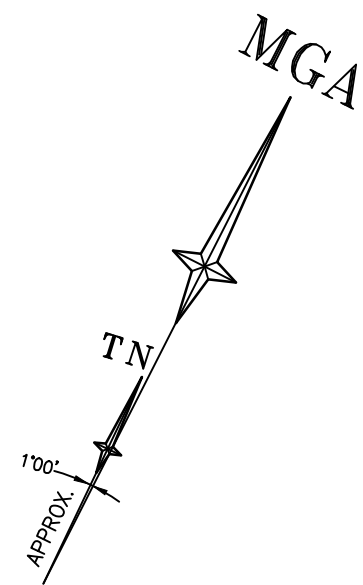
Suite 1, Level 1
810 Pacific Highway
Gordon NSW 2072
Locked Bag 5
Gordon NSW 2072
P 1300 587 000
F 02 9499 7760

Client DEPARTMENT OF PLANNING & ENVIRONMENT
Drawing title
PLAN OF DETAIL AND LEVELS OVER LOT 1 DP 801428, LOT 1 DP 770031, LOT 1
DP 781732, LOTS 1 & 3 DP 631345, LOT 37 DP 822345 & LOT 3 DP 216854 AT
"POWERHOUSE MUSEUM" No.494-500 HARRIS STREET, ULTIMO

datum
AHD
site Area
2.437HA
LGA
SYDNEY

reference number
scale
1:100 @A1
date of survey
30/05/19
SHEET
38
8

GROUND FLOOR PLAN



SEE SHEET 1 FOR NOTES & LEGEND

0 2 3 4 6 8 10
SCALE 1:100 @ A1

D	24/09/20	BASEMENT AND HARWOOD BUILDING ADDED	50686 001	<div>THIS IS THE PLAN REFERRED TO IN MY LETTER DATED:</div> <div><div>Registered Surveyors NSW www.lts.com.au</div></div> <div>Suite 1, Level 1 810 Pacific Highway Gordon NSW 2072 Locked Bag 5 Gordon NSW 2072 P 1300 587 000 F 02 9499 7760</div>	Client DEPARTMENT OF PLANNING & ENVIRONMENT Drawing title PLAN OF DETAIL AND LEVELS OVER LOT 1 DP 801428, LOT 1 DP 770031, LOT 1 DP 781732, LOTS 1 & 3 DP 631345 , LOT 37 DP 822345 & LOT 3 DP 216854 AT "POWERHOUSE MUSEUM" No.494-500 HARRIS STREET, ULTIMO	datum AHD	reference number	50686 001DT
C	10/09/20	INTERNAL DETAIL FLOOR PLANS ADDED	50686 001			site Area 2.437HA	scale 1:100 @A1	date of survey 30/05/19
B	01/09/20	INTERNAL DETAIL FLOOR PLANS ADDED	50686 001			LGA SYDNEY		
A	15/07/19	EXTRA DETAIL UNDER WILLIAM HENRY STREET ADDED	50686 001					
Revision	Date	Description	Reference			Registered Surveyor NSW		

GROUND FLOOR PLAN



SEE SHEET 1 FOR NOTES & LEGEND



D	24/09/20	BASEMENT AND HARWOOD BUILDING ADDED	50686 001
C	10/09/20	INTERNAL DETAIL FLOOR PLANS ADDED	50686 001
B	01/09/20	INTERNAL DETAIL FLOOR PLANS ADDED	50686 001
A	15/07/19	EXTRA DETAIL UNDER WILLIAM HENRY STREET ADDED	50686 001
Revision	Date	Description	Reference

THIS IS THE PLAN REFERRED TO
IN MY LETTER DATED:
.....
Registered Surveyor NSW



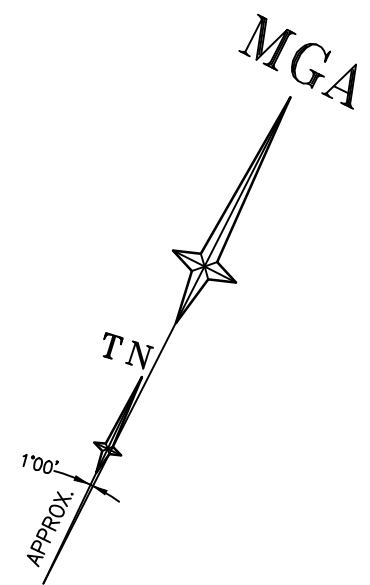
Suite 1, Level 1
810 Pacific Highway
Gordon NSW 2072
Locked Bag 5
Gordon NSW 2072
P 1300 587 000
F 02 9499 7760

Client DEPARTMENT OF PLANNING & ENVIRONMENT
Drawing title
PLAN OF DETAIL AND LEVELS OVER LOT 1 DP 801428, LOT 1 DP 770031, LOT 1
DP 781732, LOTS 1 & 3 DP 631345, LOT 37 DP 822345 & LOT 3 DP 216854 AT
"POWERHOUSE MUSEUM" No.494-500 HARRIS STREET, ULTIMO

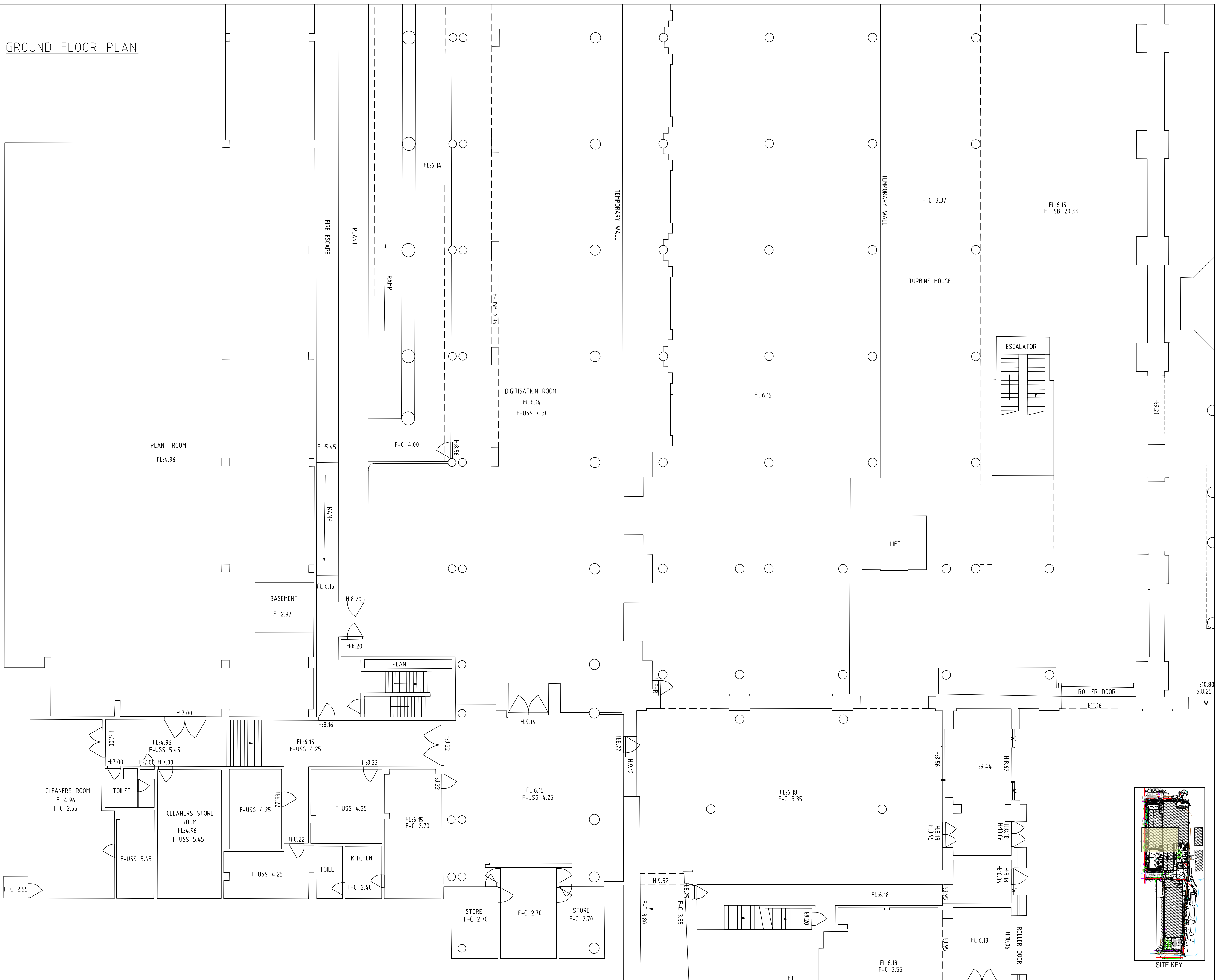
datum
AHD
site Area
2.437HA
LGA
SYDNEY

reference
number
50686 001DT
scale
1:100 @A1
date of survey
30/05/19
SHEET
38
OF
10





GROUND FLOOR PLAN



SEE SHEET 1 FOR NOTES & LEGEND



D	24/09/20	BASEMENT AND HARWOOD BUILDING ADDED	50686 001
C	10/09/20	INTERNAL DETAIL FLOOR PLANS ADDED	50686 001
B	01/09/20	INTERNAL DETAIL FLOOR PLANS ADDED	50686 001
A	15/07/19	EXTRA DETAIL UNDER WILLIAM HENRY STREET ADDED	50686 001
Revision	Date	Description	Reference

THIS IS THE PLAN REFERRED TO
IN MY LETTER DATED:
.....
Registered Surveyor NSW

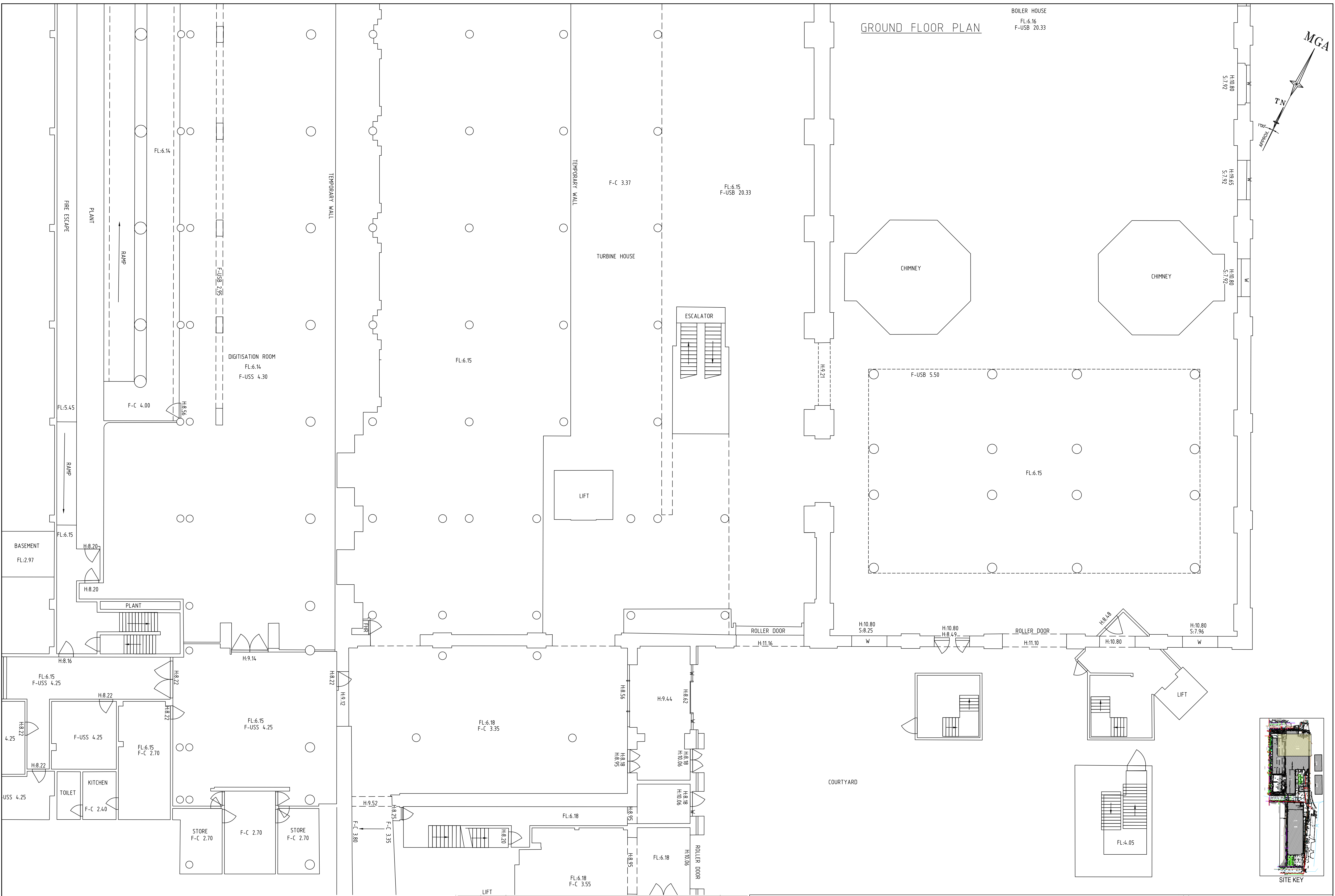


Suite 1, Level 1
810 Pacific Highway
Gordon NSW 2072
Locked Bag 5
Gordon NSW 2072
P 1300 587 000
F 02 9499 7760

Client DEPARTMENT OF PLANNING & ENVIRONMENT
Drawing title
PLAN OF DETAIL AND LEVELS OVER LOT 1 DP 801428, LOT 1 DP 770031, LOT 1
DP 781732, LOTS 1 & 3 DP 631345, LOT 37 DP 822345 & LOT 3 DP 216854 AT
"POWERHOUSE MUSEUM" No.494-500 HARRIS STREET, ULTIMO

datum
AHD
site Area
2.437HA
LGA
SYDNEY

reference number 50686 001DT
scale 1:100 @A1
date of survey 30/05/19
SHEET 11
OF 38



SEE SHEET 1 FOR NOTES & LEGEND

0 2 3 4 6 8 10
SCALE 1:100 @ A1

Revision	D	24/09/20	BASEMENT AND HARWOOD BUILDING ADDED
	C	10/09/20	INTERNAL DETAIL FLOOR PLANS ADDED
	B	01/09/20	INTERNAL DETAIL FLOOR PLANS ADDED
	A	15/07/19	EXTRA DETAIL UNDER WILLIAM HENRY STREET ADDED
LIFT		Date	Description

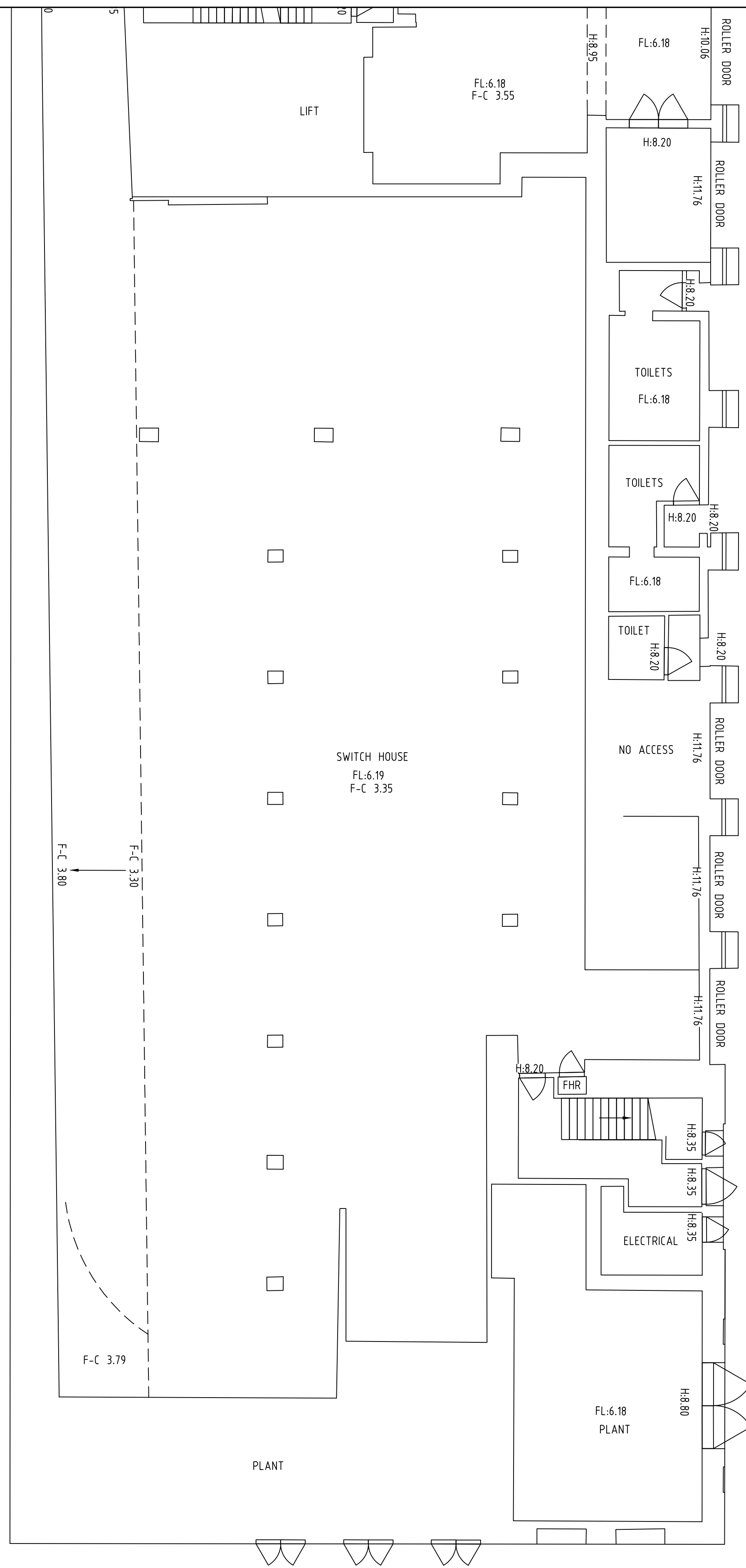
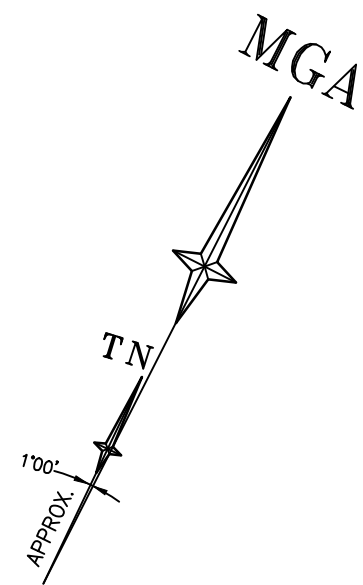
Reference	50686 001	THIS IS THE PLAN REFERRED TO IN MY LETTER DATED: Registered Surveyor NSW
	50686 001	
	50686 001	
	50686 001	
	50686 001	



LTS
LOCKLEY
Registered Surveyors NSW
www.ltsl.com.au

Suite 1, Level 1
810 Pacific Highway
Gordon NSW 2072
Locked Bag 5
Gordon NSW 2072
P 1300 587 000
F 02 9499 7760

Client DEPARTMENT OF PLANNING & ENVIRONMENT	
Drawing title PLAN OF DETAIL AND LEVELS OVER LOT 1 DP 801428, LOT 1 DP 770031, LOT 1 DP 781732, LOTS 1 & 3 DP 631345 , LOT 37 DP 822345 & LOT 3 DP 216854 AT "POWERHOUSE MUSEUM" No.494-500 HARRIS STREET, ULTIMO	
datum AHD	reference number 50686 001DT
site Area 2.437HA	scale 1:100 @A1
LGA SYDNEY	date of survey 30/05/19



GROUND FLOOR PLAN



SEE SHEET 1 FOR NOTES & LEGEND

0 2 3 4 6 8 10

SCALE 1:100 @ A1

D	24/09/20	BASEMENT AND HARWOOD BUILDING ADDED	50686 001
C	10/09/20	INTERNAL DETAIL FLOOR PLANS ADDED	50686 001
B	01/09/20	INTERNAL DETAIL FLOOR PLANS ADDED	50686 001
A	15/07/19	EXTRA DETAIL UNDER WILLIAM HENRY STREET ADDED	50686 001
Revision	Date	Description	Reference

THIS IS THE PLAN REFERRED TO
IN MY LETTER DATED:

.....

Registered Surveyor NSW

LTS
LOCKLEY
Registered Surveyors NSW
www.lts.com.au

Suite 1, Level 1
810 Pacific Highway
Gordon NSW 2072
Locked Bag 5
Gordon NSW 2072
P 1300 587 000
F 02 9499 7760

Client DEPARTMENT OF PLANNING & ENVIRONMENT

Drawing title
PLAN OF DETAIL AND LEVELS OVER LOT 1 DP 801428, LOT 1 DP 770031, LOT 1
DP 781732, LOTS 1 & 3 DP 631345, LOT 37 DP 822345 & LOT 3 DP 216854 AT
"POWERHOUSE MUSEUM" No.494-500 HARRIS STREET, ULTIMO

datum
AHD

site Area
2.437HA

LGA
SYDNEY

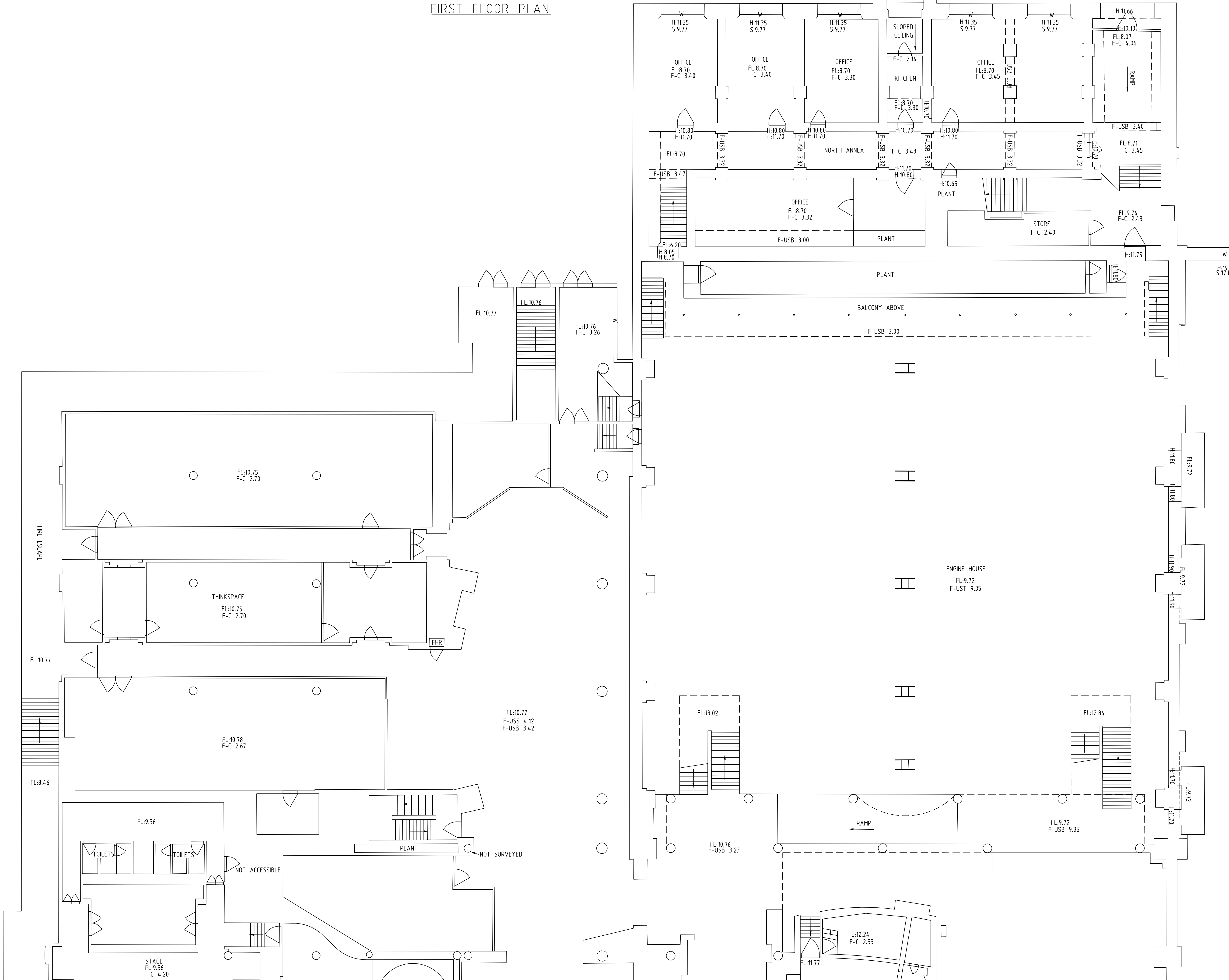
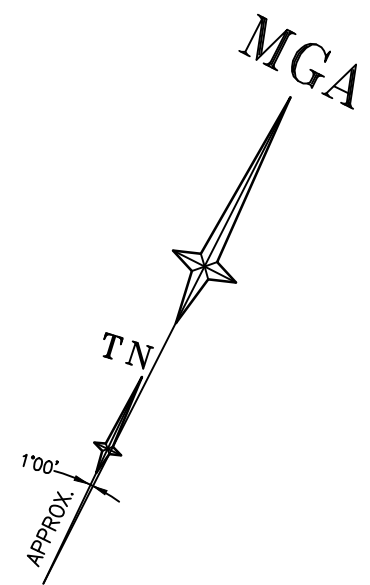
reference
number
scale
1:100 @A1

date of survey
30/05/19

SHEET
38

13

FIRST FLOOR PLAN



SEE SHEET 1 FOR NOTES & LEGEND



D	24/09/20	BASEMENT AND HARWOOD BUILDING ADDED	50686 001
C	10/09/20	INTERNAL DETAIL FLOOR PLANS ADDED	50686 001
B	01/09/20	INTERNAL DETAIL FLOOR PLANS ADDED	50686 001
A	15/07/19	EXTRA DETAIL UNDER WILLIAM HENRY STREET ADDED	50686 001
Revision	Date	Description	Reference

THIS IS THE PLAN REFERRED TO
IN MY LETTER DATED:
.....
Registered Surveyor NSW

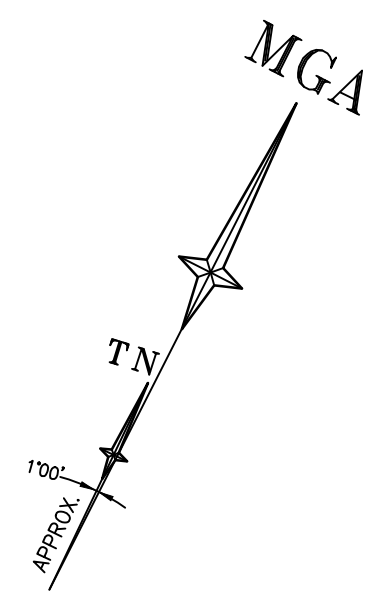


Suite 1, Level 1
810 Pacific Highway
Gordon NSW 2072
Locked Bag 5
Gordon NSW 2072
P 1300 587 000
F 02 9499 7760

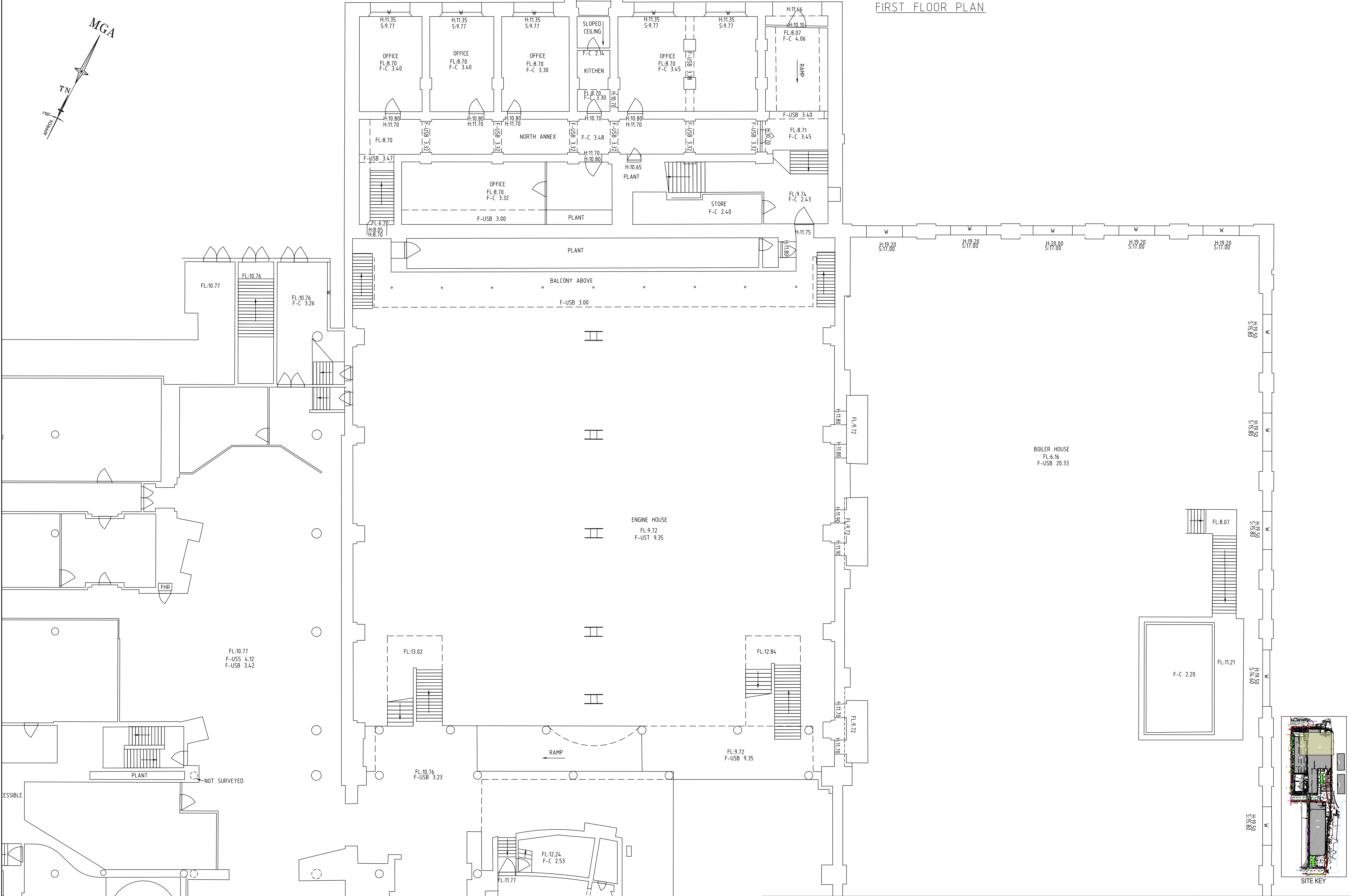
Client DEPARTMENT OF PLANNING & ENVIRONMENT
Drawing title
PLAN OF DETAIL AND LEVELS OVER LOT 1 DP 801428, LOT 1 DP 770031, LOT 1
DP 781732, LOTS 1 & 3 DP 631345, LOT 37 DP 822345 & LOT 3 DP 216854 AT
"POWERHOUSE MUSEUM" No.494-500 HARRIS STREET, ULTIMO

datum
AHD
site Area
2.437HA
LGA
SYDNEY

reference number 50686 001DT
scale 1:100 @A1
date of survey 30/05/19
SHEET 38 OF 14



FIRST FLOOR PLAN



SEE SHEET 1 FOR NOTES & LEGEND

0 2 3 4 6 8 10

SCALE 1:100 @ A1

D	24/09/20	BASEMENT AND HARWOOD BUILDING ADDED	50686 001
C	10/09/20	INTERNAL DETAIL FLOOR PLANS ADDED	50686 001
B	01/09/20	INTERNAL DETAIL FLOOR PLANS ADDED	50686 001
A	15/07/19	EXTRA DETAIL UNDER WILLIAM HENRY STREET ADDED	50686 001
Revision	Date	Description	Reference

THIS IS THE PLAN REFERRED TO
IN MY LETTER DATED:

.....

Registered Surveyor NSW



Client DEPARTMENT OF PLANNING & ENVIRONMENT

Drawing title
PLAN OF DETAIL AND LEVELS OVER LOT 1 DP 801428, LOT 1 DP 770031, LOT 1 DP 781732, LOTS 1 & 3 DP 631345, LOT 37 DP 822345 & LOT 3 DP 216854 AT "POWERHOUSE MUSEUM" No.494-500 HARRIS STREET, ULTIMO

datum
AHD

site Area
2.437HA

LGA
SYDNEY

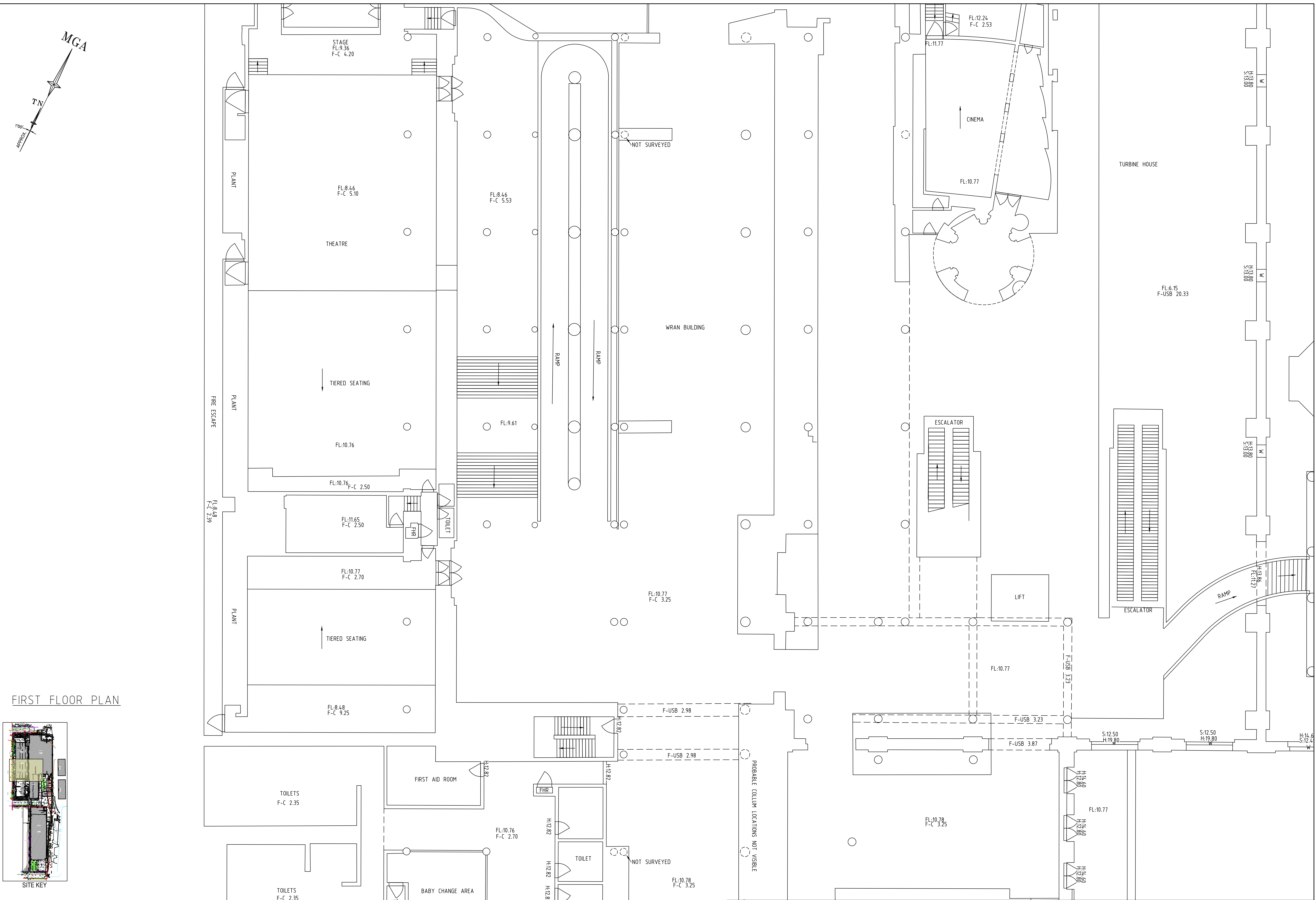
reference number
50686 001DT

scale
1:100 @A1

date of survey
30/05/19

SHEET
38

OR
15



FIRST FLOOR PLAN



SEE SHEET 1 FOR NOTES & LEGEND



D	24/09/20	BASEMENT AND HARWOOD BUILDING ADDED	50686 001
C	10/09/20	INTERNAL DETAIL FLOOR PLANS ADDED	50686 001
B	01/09/20	INTERNAL DETAIL FLOOR PLANS ADDED	50686 001
A	15/07/19	EXTRA DETAIL UNDER WILLIAM HENRY STREET ADDED	50686 001
Revision	Date	Description	Reference

THIS IS THE PLAN REFERRED TO
IN MY LETTER DATED:
.....
Registered Surveyor NSW

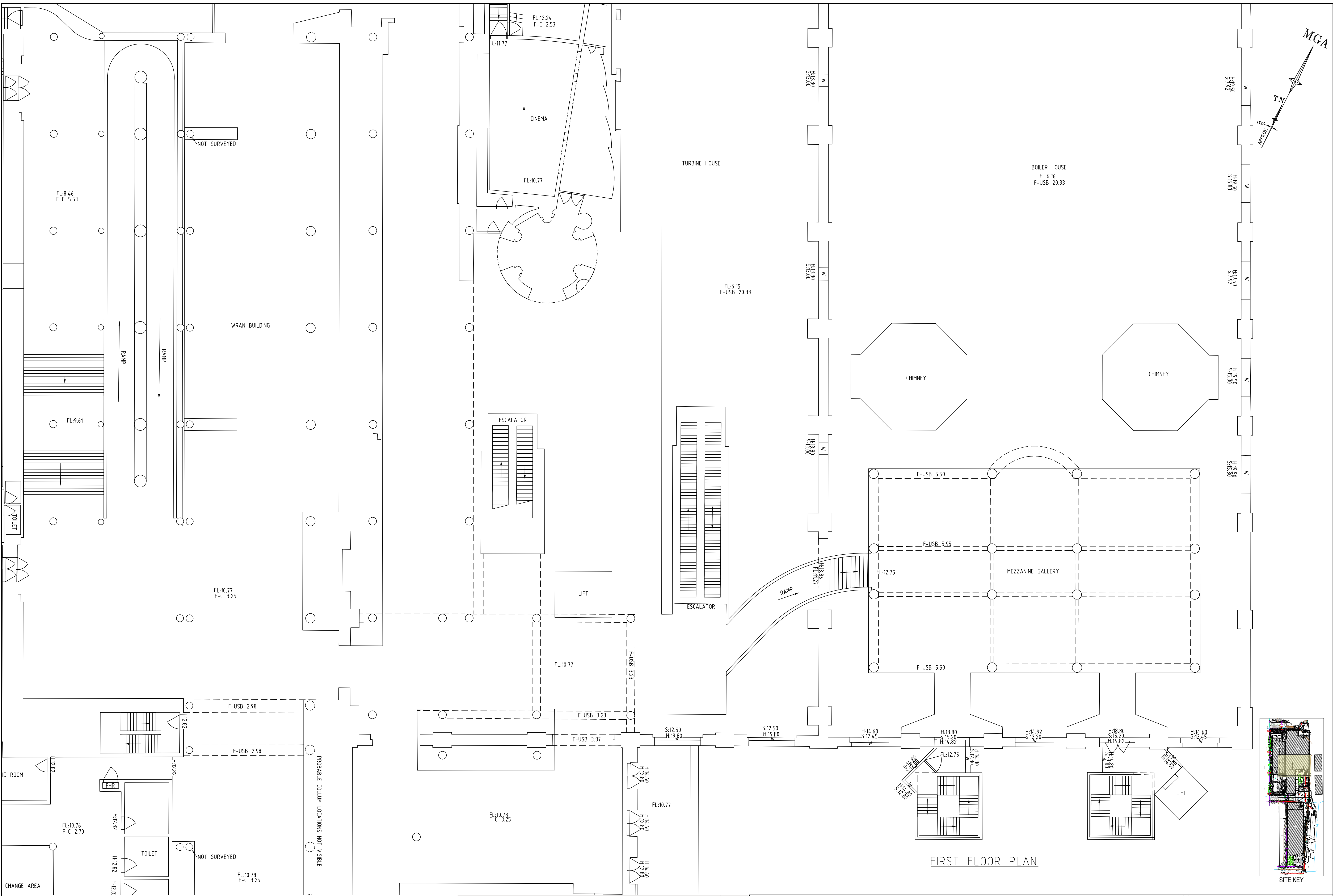


Suite 1, Level 1
810 Pacific Highway
Gordon NSW 2072
Locked Bag 5
Gordon NSW 2072
P 1300 587 000
F 02 9499 77 60

Client DEPARTMENT OF PLANNING & ENVIRONMENT
Drawing title
PLAN OF DETAIL AND LEVELS OVER LOT 1 DP 801428, LOT 1 DP 770031, LOT 1
DP 781732, LOTS 1 & 3 DP 631345, LOT 37 DP 822345 & LOT 3 DP 216854 AT
"POWERHOUSE MUSEUM" No.494-500 HARRIS STREET, ULTIMO

datum
AHD
site Area
2.437HA
LGA
SYDNEY

reference
number
scale
1:100 @A1
date of survey
30/05/19
SHEET
38
16



SEE SHEET 1 FOR NOTES & LEGEND

0 2 3 4 6 8 10

SCALE 1:100 @ A1

D	24/09/20	BASEMENT AND HARWOOD BUILDING ADDED	50686 001
C	10/09/20	INTERNAL DETAIL FLOOR PLANS ADDED	50686 001
B	01/09/20	INTERNAL DETAIL FLOOR PLANS ADDED	50686 001
A	15/07/19	EXTRA DETAIL UNDER WILLIAM HENRY STREET ADDED	50686 001
Revision	Date	Description	Reference

THIS IS THE PLAN REFERRED TO IN MY LETTER DATED:

Registered Surveyor NSW

LTS
LOCKLEY
Registered Surveyors NSW
www.ltsl.com.au

Suite 1, Level 1
810 Pacific Highway
Gordon NSW 2072
Locked Bag 5
Gordon NSW 2072
P 1300 587 000
F 02 9499 7760

Client DEPARTMENT OF PLANNING & ENVIRONMENT

Drawing title
PLAN OF DETAIL AND LEVELS OVER LOT 1 DP 801428, LOT 1 DP 770031, LOT 1 DP 781732, LOTS 1 & 3 DP 631345 , LOT 37 DP 822345 & LOT 3 DP 216854 AT "POWERHOUSE MUSEUM" No.494-500 HARRIS STREET, ULTIMO

datum
AHD

site Area
2.437HA

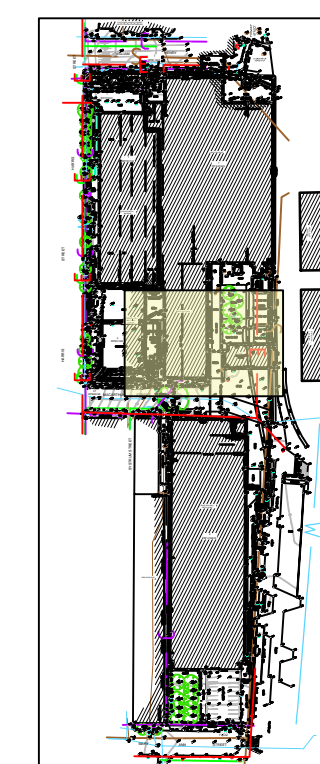
LGA
SYDNEY

reference number
50686 001DT

scale
1:100 @A1

date of survey
30/05/19

SHEET
OF 38 | 17



SITE KEY

THIS IS THE PLAN REFERRED TO
IN MY LETTER DATED:

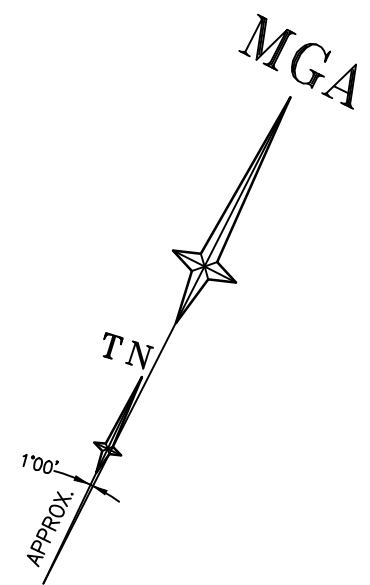
.....

Registered Supervisor NSW



datum	AHD
site Area	2.437HA
LGA	SYDNEY

reference number	50686 001D1	
scale	date of survey	
1:100 @A1	30/05/19	
SHEET		1



SECOND FLOOR PLAN

SEE SHEET 1 FOR NOTES & LEGEND

0 2 3 4 6 8 10
SCALE 1:100 @ A1

D	24/09/20	BASEMENT AND HARWOOD BUILDING ADDED	50686 001
C	10/09/20	INTERNAL DETAIL FLOOR PLANS ADDED	50686 001
B	01/09/20	INTERNAL DETAIL FLOOR PLANS ADDED	50686 001
A	15/07/19	EXTRA DETAIL UNDER WILLIAM HENRY STREET ADDED	50686 001
Revision	Date	Description	Reference

THIS IS THE PLAN REFERRED TO
IN MY LETTER DATED:

Registered Surveyor NSW



Client DEPARTMENT OF PLANNING & ENVIRONMENT

Drawing title
PLAN OF DETAIL AND LEVELS OVER LOT 1 DP 801428, LOT 1 DP 770031, LOT 1 DP 781732, LOTS 1 & 3 DP 631345, LOT 37 DP 822345 & LOT 3 DP 216854 AT "POWERHOUSE MUSEUM" No.494-500 HARRIS STREET, ULTIMO

datum
AHD
site Area
2.437HA
LGA
SYDNEY

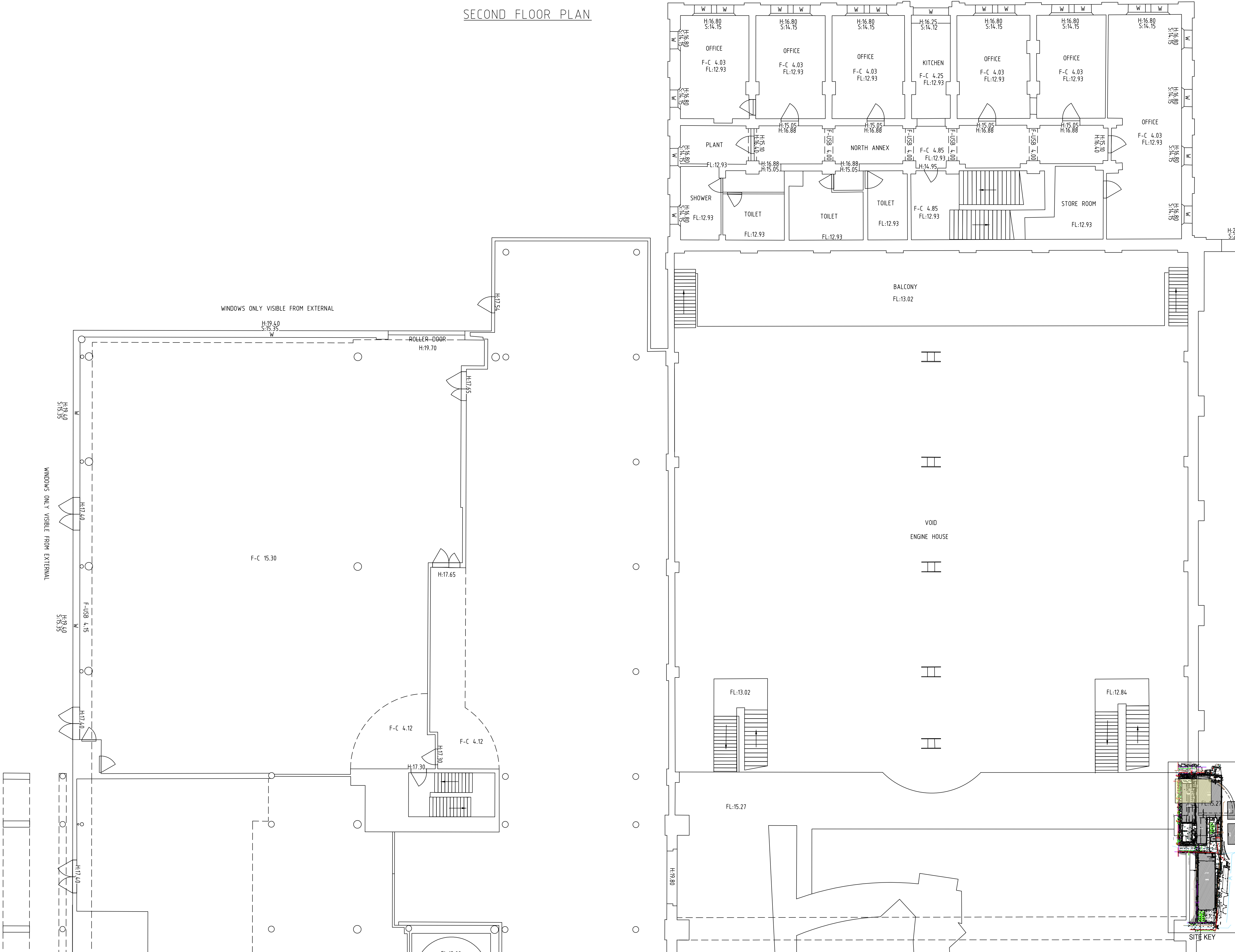
reference number
50686 001DT

scale
1:100 @A1

date of survey
30/05/19

SHEET
38

OF
19





WINDOWS ONLY VISIBLE FROM EXTERNAL

Topographic profile of the road section from station 0+00 to 0+50. The profile shows a series of steps representing the road grade. The vertical axis is labeled 'H:25.85' and 'S:23.60' at both ends. The horizontal axis is labeled '0+00' and '0+50'.

Figure 1 shows a schematic diagram of a four-stage cascaded photonic device. The device is composed of four identical stages connected in series. Each stage consists of a central waveguide section of length L , flanked by two side sections of length $L/2$. The central section is flanked by two regions of length $L/2$, each containing a phase shifter with a phase shift of $\pi/2$. The side sections are flanked by two regions of length $L/2$, each containing a phase shifter with a phase shift of $\pi/2$. The total length of the device is $4L$. The input and output ports are labeled 'W' and 'V' respectively. The central section of each stage is labeled 'H25.30' and 'S24.20'.

SITE KEY

SITE KEY

D	24/09/20	BASEMENT AND HARWOOD BUILDING ADDED
C	10/09/20	INTERNAL DETAIL FLOOR PLANS ADDED
B	01/09/20	INTERNAL DETAIL FLOOR PLANS ADDED
A	15/07/19	EXTRA DETAIL UNDER WILLIAM HENRY STREET ADDED
Revision	Date	Description

THIS IS THE PLAN REFERRED TO
IN MY LETTER DATED:

.....

Registered Surveyor NSW



Suite 1, Level 1
810 Pacific Highway
Gordon NSW 2072
Locked Bag 5
Gordon NSW 2072
P 1300 587 000
F 02 9499 7760

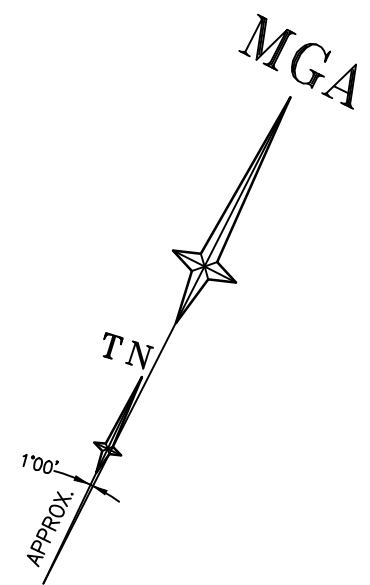
Client DEPARTMENT OF PLANNING & ENVIRONMENT

Drawing title

PLAN OF DETAIL AND LEVELS OVER LOT 1 DP 801428, LOT 1 DP 770031, LOT 1 DP 781732, LOTS 1 & 3 DP 631345 , LOT 37 DP 822345 & LOT 3 DP 216854 AT "POWERHOUSE MUSEUM" No.494-500 HARRIS STREET, ULTIMO

datum
AHD
site Area
2.437HA
LGA
SYDNEY

reference number 50686 001DT
scale 1:100 @A1 date of survey 30/05/19
SHEET 2
OF 38



WINDOWS ONLY VISIBLE FROM EXTERNAL

WINDOWS ONLY VISIBLE FROM EXTERNAL

TEMPORARY WALL

FL:15.30
F-USB 4.50
F-C 15.40

F-C 4.13

FL:13.08

RAMP

RAMP

WRAN BUILDING
F-USB 17.35
F-USB 21.03
F-C 21.80

FL:15.27
F-UST 11.10

F-C 6.76

TURBINE HOUSE
VOID

LIFT

FL:15.27
F-C 4.15

FL:15.27
F-C 3.33

FL:15.27
F-C 2.40

LIFT

F-C 4.13

SECOND FLOOR PLAN

D	24/09/20	BASEMENT AND HARWOOD BUILDING ADDED	50686 001
C	10/09/20	INTERNAL DETAIL FLOOR PLANS ADDED	50686 001
B	01/09/20	INTERNAL DETAIL FLOOR PLANS ADDED	50686 001
A	15/07/19	EXTRA DETAIL UNDER WILLIAM HENRY STREET ADDED	50686 001
Revision	Date	Description	Reference

THIS IS THE PLAN REFERRED TO
IN MY LETTER DATED:
.....
Registered Surveyor NSW



Suite 1, Level 1
810 Pacific Highway
Gordon NSW 2072
Locked Bag 5
Gordon NSW 2072
P 1300 587 000
F 02 9499 7760

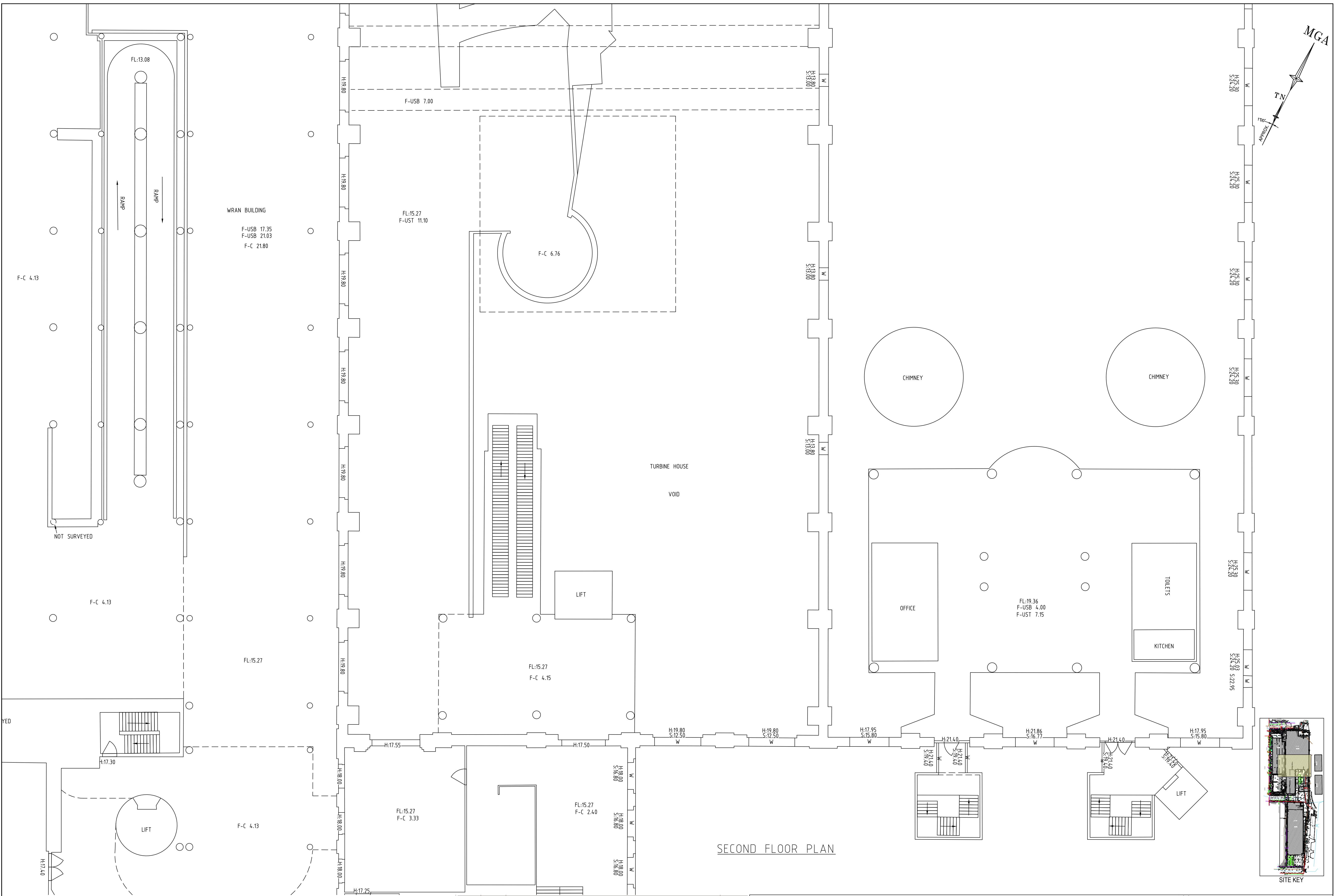
Client DEPARTMENT OF PLANNING & ENVIRONMENT
Drawing title
PLAN OF DETAIL AND LEVELS OVER LOT 1 DP 801428, LOT 1 DP 770031, LOT 1
DP 781732, LOTS 1 & 3 DP 631345, LOT 37 DP 822345 & LOT 3 DP 216854 AT
"POWERHOUSE MUSEUM" No.494-500 HARRIS STREET, ULTIMO

datum
AHD
site Area
2.437HA
LGA
SYDNEY

reference number 50686 001DT
scale 1:100 @A1
date of survey 30/05/19
SHEET 21
OF 38

SEE SHEET 1 FOR NOTES & LEGEND
0 2 3 4 6 8 10
SCALE 1:100 @ A1





SEE SHEET 1 FOR NOTES & LEGEND

0 2 3 4 6 8 10

SCALE 1:100 @ A1

D	24/09/20	BASEMENT AND HARWOOD BUILDING ADDED	50686 001
C	10/09/20	INTERNAL DETAIL FLOOR PLANS ADDED	50686 001
B	01/09/20	INTERNAL DETAIL FLOOR PLANS ADDED	50686 001
A	15/07/19	EXTRA DETAIL UNDER WILLIAM HENRY STREET ADDED	50686 001
Revision	Date	Description	Reference

THIS IS THE PLAN REFERRED TO IN MY LETTER DATED:

.....

Registered Surveyor NSW

LTS
LOCKLEY
Registered Surveyors NSW
www.ltsl.com.au

Suite 1, Level 1
810 Pacific Highway
Gordon NSW 2072
Locked Bag 5
Gordon NSW 2072
P 1300 587 000
F 02 9499 7760

Client DEPARTMENT OF PLANNING & ENVIRONMENT

Drawing title
PLAN OF DETAIL AND LEVELS OVER LOT 1 DP 801428, LOT 1 DP 770031, LOT 1 DP 781732, LOTS 1 & 3 DP 631345, LOT 37 DP 822345 & LOT 3 DP 216854 AT "POWERHOUSE MUSEUM" No.494-500 HARRIS STREET, ULTIMO

datum
AHD

site Area
2.437HA

LGA
SYDNEY

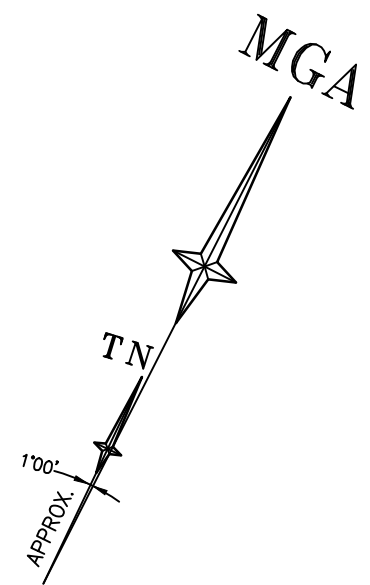
reference number
50686 001DT

scale
1:100 @A1

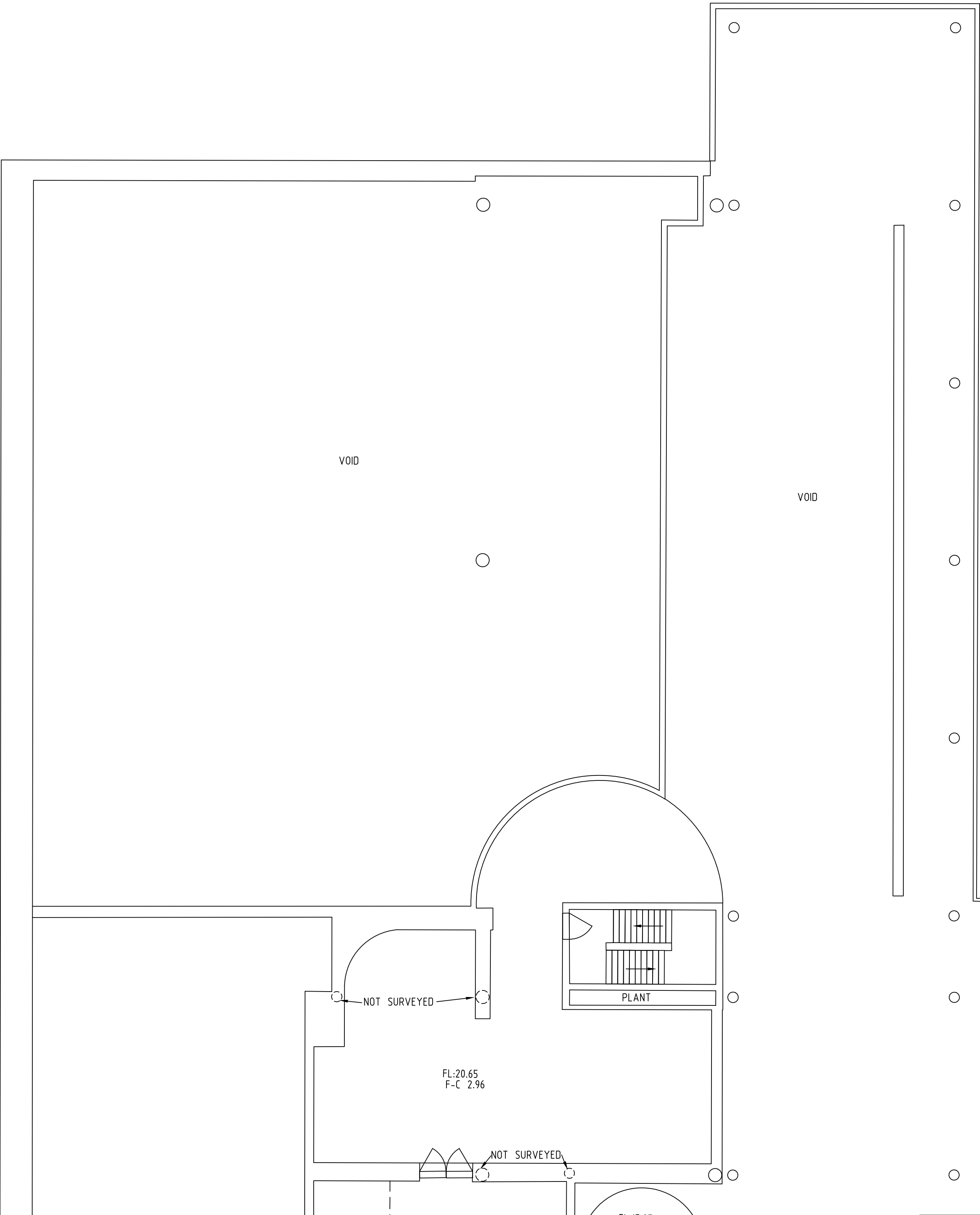
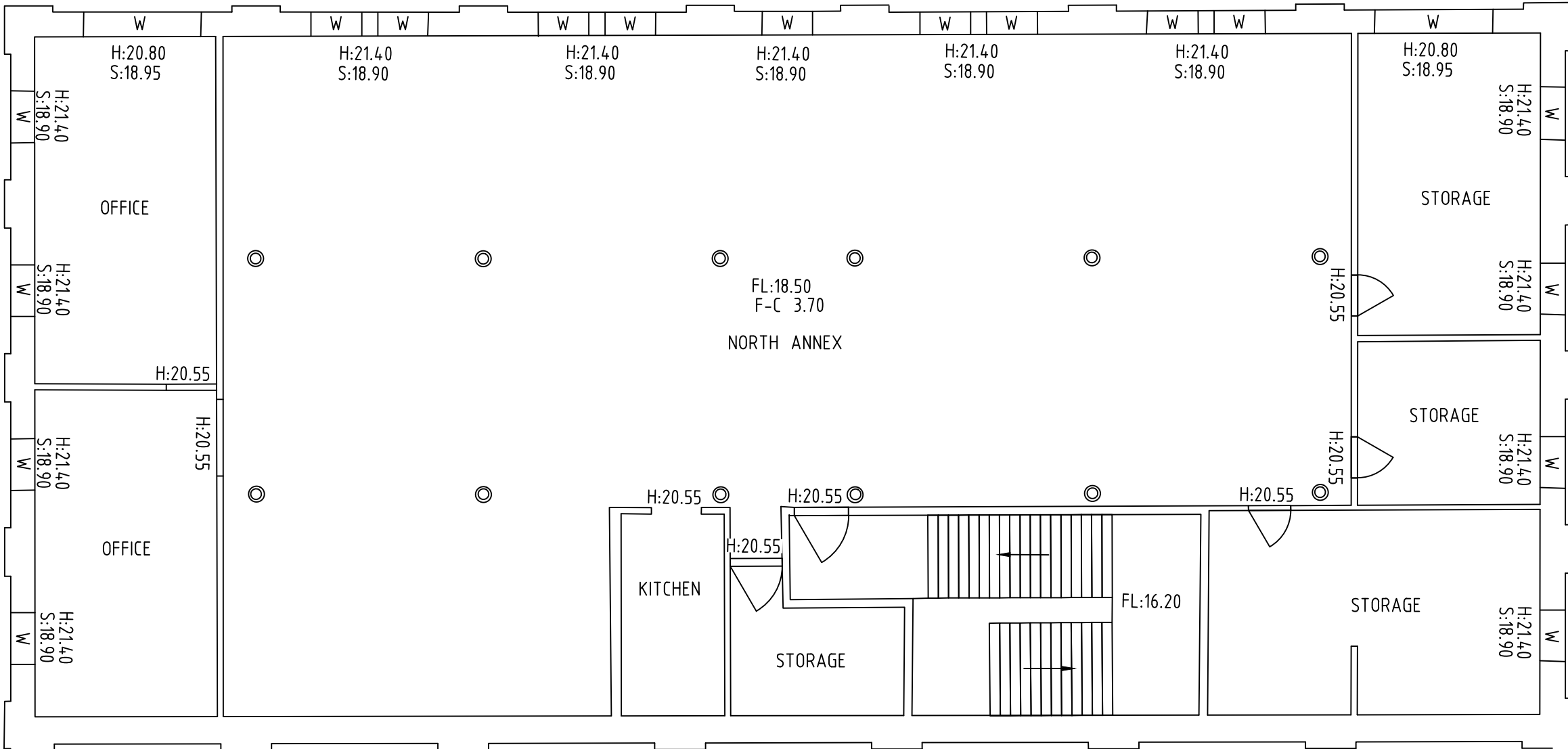
date of survey
30/05/19

SHEET 38

22



THIRD FLOOR PLAN



SEE SHEET 1 FOR NOTES & LEGEND



D	24/09/20	BASEMENT AND HARWOOD BUILDING ADDED	50686 001
C	10/09/20	INTERNAL DETAIL FLOOR PLANS ADDED	50686 001
B	01/09/20	INTERNAL DETAIL FLOOR PLANS ADDED	50686 001
A	15/07/19	EXTRA DETAIL UNDER WILLIAM HENRY STREET ADDED	50686 001
Revision	Date	Description	Reference

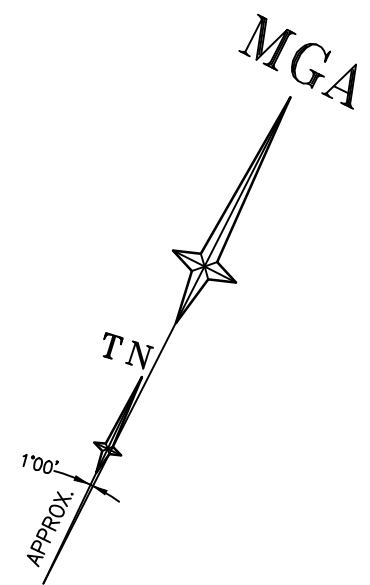
THIS IS THE PLAN REFERRED TO
IN MY LETTER DATED:
.....
Registered Surveyor NSW



Client DEPARTMENT OF PLANNING & ENVIRONMENT
Drawing title
PLAN OF DETAIL AND LEVELS OVER LOT 1 DP 801428, LOT 1 DP 770031, LOT 1 DP 781732, LOTS 1 & 3 DP 631345, LOT 37 DP 822345 & LOT 3 DP 216854 AT "POWERHOUSE MUSEUM" No.494-500 HARRIS STREET, ULTIMO

datum
AHD
site Area
2.437HA
LGA
SYDNEY

reference number
50686 001DT
scale
1:100 @A1
date of survey
30/05/19
SHEET
38
24



SEE SHEET 1 FOR NOTES & LEGEND



THIRD FLOOR PLAN

D	24/09/20	BASEMENT AND HARWOOD BUILDING ADDED	50686 001
C	10/09/20	INTERNAL DETAIL FLOOR PLANS ADDED	50686 001
B	01/09/20	INTERNAL DETAIL FLOOR PLANS ADDED	50686 001
A	15/07/19	EXTRA DETAIL UNDER WILLIAM HENRY STREET ADDED	50686 001
Revision	Date	Description	Reference

THIS IS THE PLAN REFERRED TO
IN MY LETTER DATED:
.....
Registered Surveyor NSW

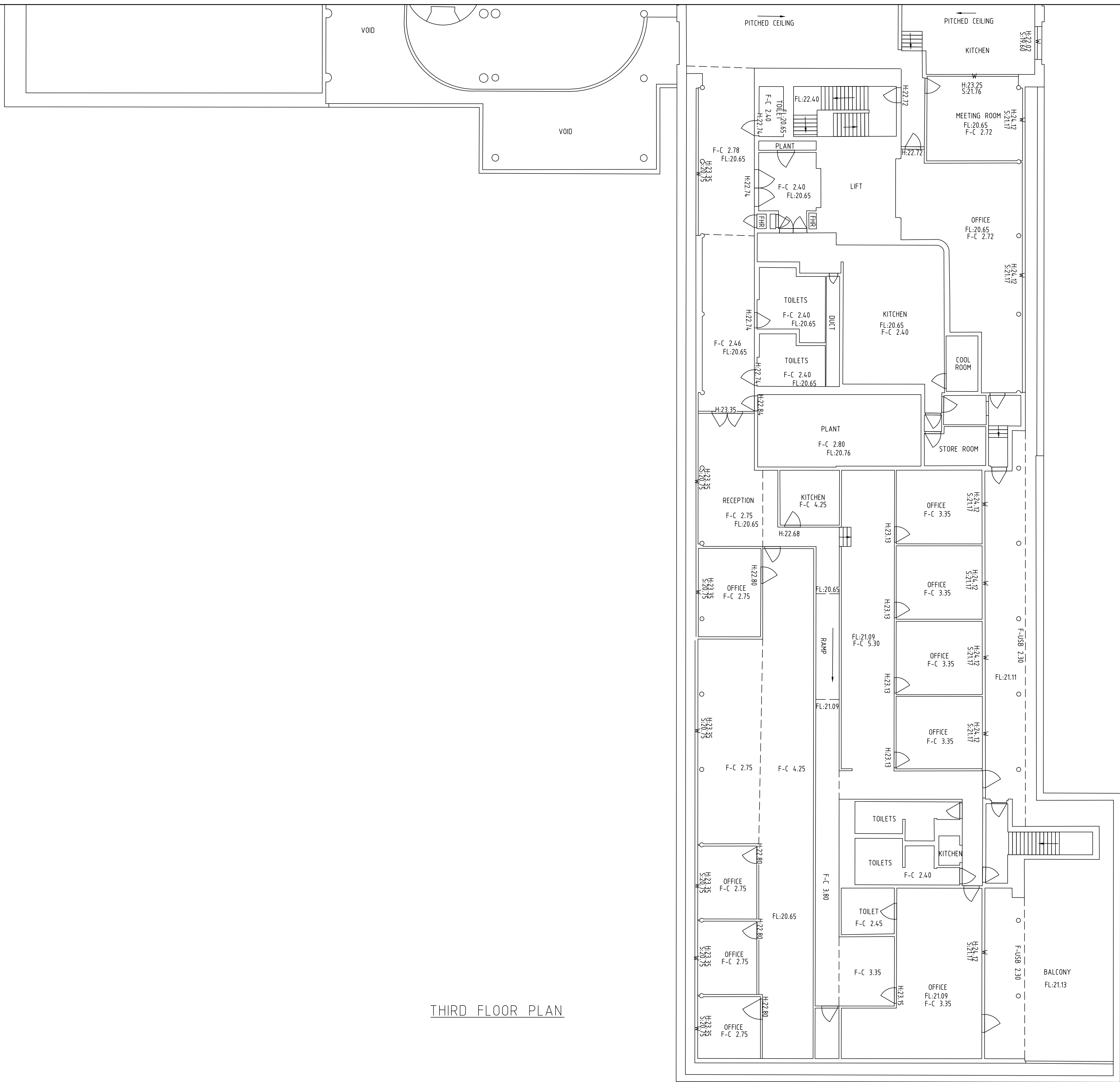
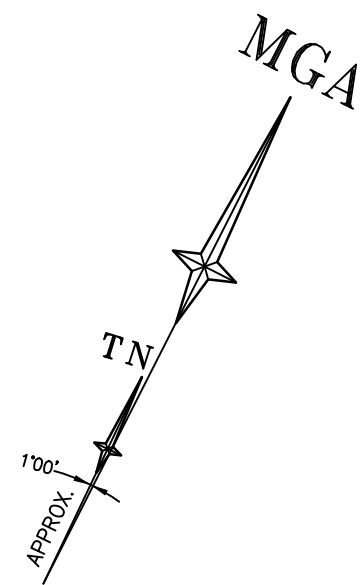


Suite 1, Level 1
810 Pacific Highway
Gordon NSW 2072
Locked Bag 5
Gordon NSW 2072
P 1300 587 000
F 02 9499 7760

Client DEPARTMENT OF PLANNING & ENVIRONMENT
Drawing title
PLAN OF DETAIL AND LEVELS OVER LOT 1 DP 801428, LOT 1 DP 770031, LOT 1
DP 781732, LOTS 1 & 3 DP 631345, LOT 37 DP 822345 & LOT 3 DP 216854 AT
"POWERHOUSE MUSEUM" No.494-500 HARRIS STREET, ULTIMO

datum
AHD
site Area
2.437HA
LGA
SYDNEY

reference
number
scale
1:100 @A1
date of survey
30/05/19
SHEET
38
25



THIRD FLOOR PLAN



SEE SHEET 1 FOR NOTES & LEGEND



D	24/09/20	BASEMENT AND HARWOOD BUILDING ADDED	50686 001
C	10/09/20	INTERNAL DETAIL FLOOR PLANS ADDED	50686 001
B	01/09/20	INTERNAL DETAIL FLOOR PLANS ADDED	50686 001
A	15/07/19	EXTRA DETAIL UNDER WILLIAM HENRY STREET ADDED	50686 001
Revision	Date	Description	Reference

THIS IS THE PLAN REFERRED TO
IN MY LETTER DATED:
.....
Registered Surveyor NSW



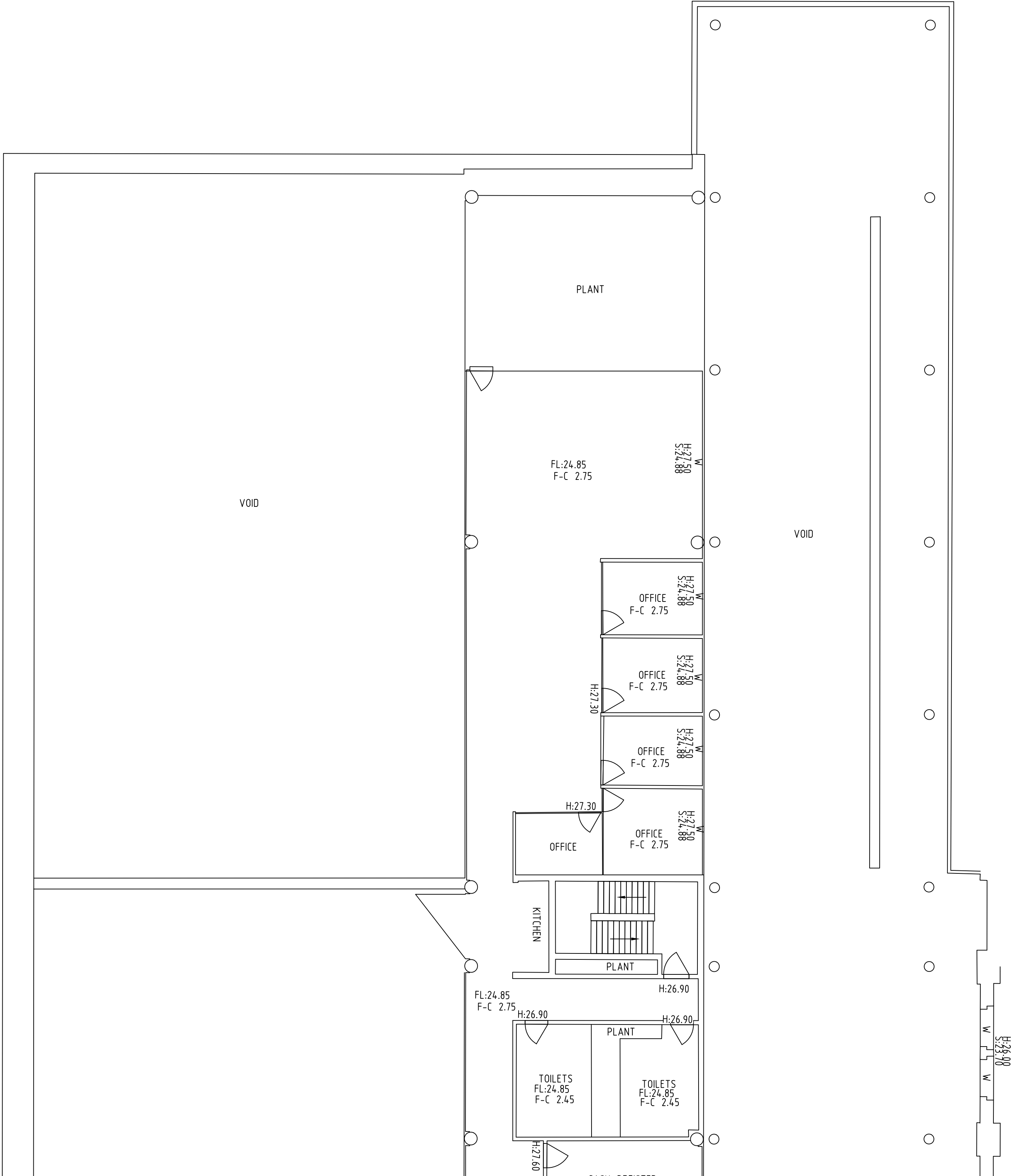
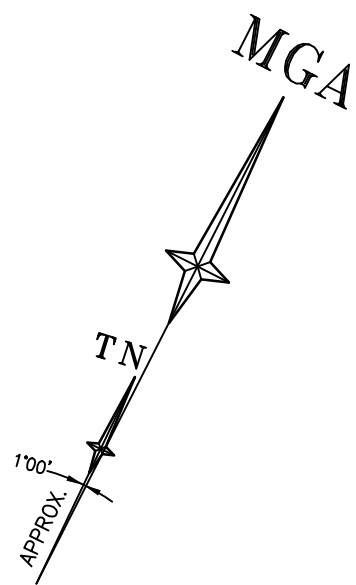
Suite 1, Level 1
810 Pacific Highway
Gordon NSW 2072
Locked Bag 5
Gordon NSW 2072
P 1300 587 000
F 02 9499 7760

Client DEPARTMENT OF PLANNING & ENVIRONMENT
Drawing title
PLAN OF DETAIL AND LEVELS OVER LOT 1 DP 801428, LOT 1 DP 770031, LOT 1
DP 781732, LOTS 1 & 3 DP 631345, LOT 37 DP 822345 & LOT 3 DP 216854 AT
"POWERHOUSE MUSEUM" No.494-500 HARRIS STREET, ULTIMO

datum
AHD
site Area
2.437HA
LGA
SYDNEY

reference
number
scale
1:100 @A1
date of survey
30/05/19
SHEET
38
26

FOURTH FLOOR PLAN



SEE SHEET 1 FOR NOTES & LEGEND

0 2 3 4 6 8 10

SCALE 1:100 @ A1

D	24/09/20	BASEMENT AND HARWOOD BUILDING ADDED	50686 001
C	10/09/20	INTERNAL DETAIL FLOOR PLANS ADDED	50686 001
B	01/09/20	INTERNAL DETAIL FLOOR PLANS ADDED	50686 001
A	15/07/19	EXTRA DETAIL UNDER WILLIAM HENRY STREET ADDED	50686 001
Revision	Date	Description	Reference

THIS IS THE PLAN REFERRED TO
IN MY LETTER DATED:

.....

Registered Surveyor NSW

LTS
LOCKLEY
Registered Surveyors NSW
www.ltsl.com.au

Suite 1, Level 1
810 Pacific Highway
Gordon NSW 2072
Locked Bag 5
Gordon NSW 2072
P 1300 587 000
F 02 9499 7760

Client DEPARTMENT OF PLANNING & ENVIRONMENT

Drawing title
PLAN OF DETAIL AND LEVELS OVER LOT 1 DP 801428, LOT 1 DP 770031, LOT 1
DP 781732, LOTS 1 & 3 DP 631345, LOT 37 DP 822345 & LOT 3 DP 216854 AT
"POWERHOUSE MUSEUM" No.494-500 HARRIS STREET, ULTIMO

datum
AHD

site Area
2.437HA

LGA
SYDNEY

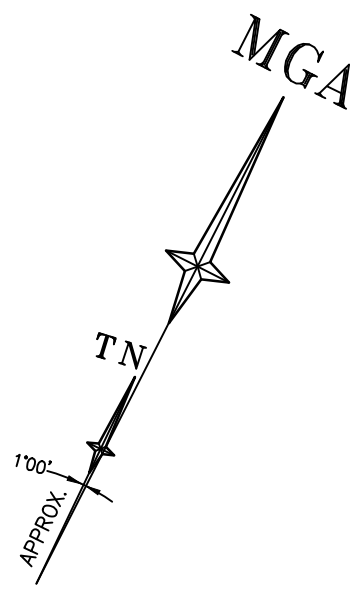
reference
number
50686 001DT

scale
1:100 @A1

date of survey
30/05/19

SHEET
38

27



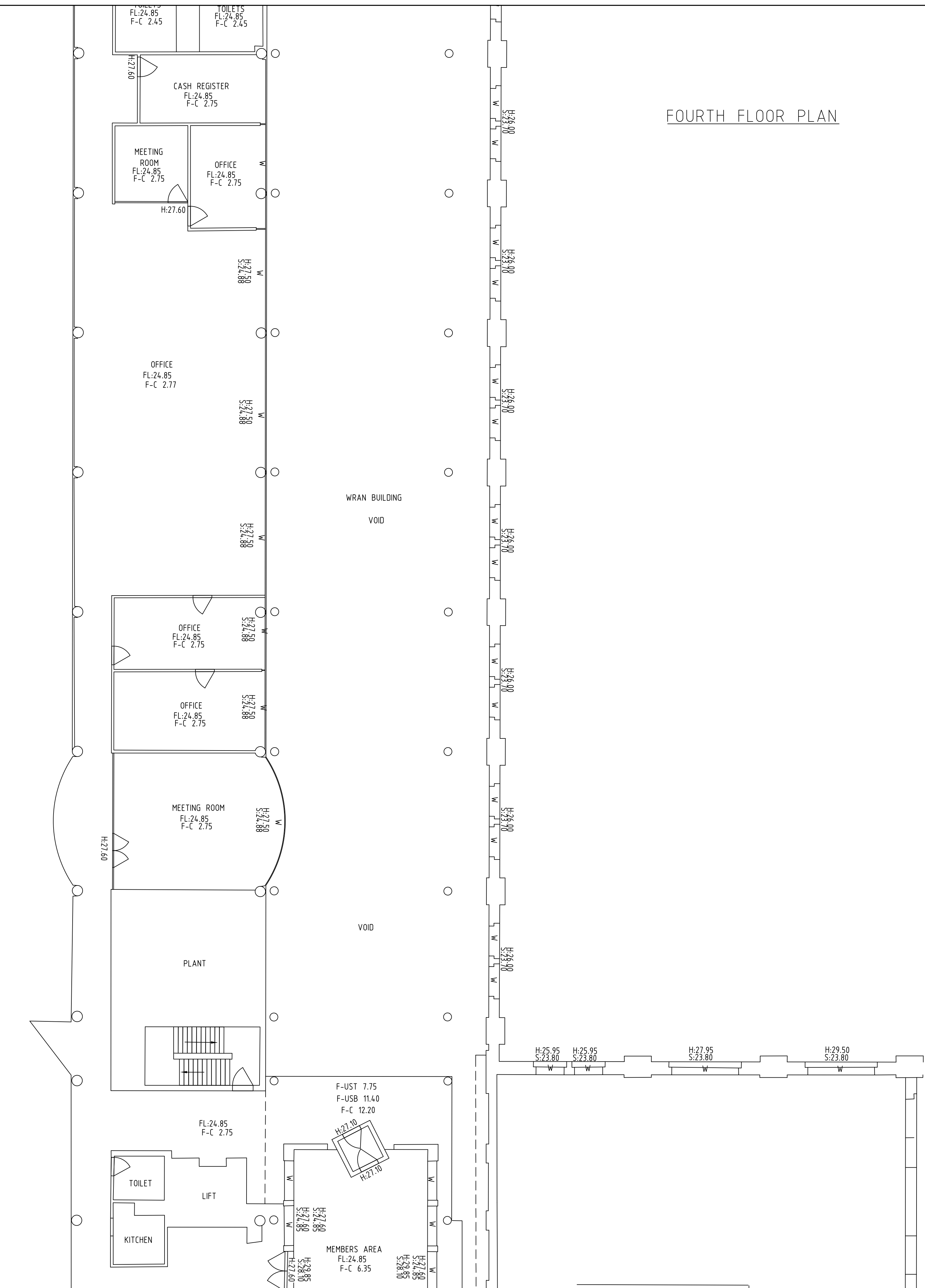
FOURTH FLOOR PLAN

VOID

WRAN BUILDING

VOID

VOID



SEE SHEET 1 FOR NOTES & LEGEND



D	24/09/20	BASEMENT AND HARWOOD BUILDING ADDED	50686 001
C	10/09/20	INTERNAL DETAIL FLOOR PLANS ADDED	50686 001
B	01/09/20	INTERNAL DETAIL FLOOR PLANS ADDED	50686 001
A	15/07/19	EXTRA DETAIL UNDER WILLIAM HENRY STREET ADDED	50686 001
Revision	Date	Description	Reference

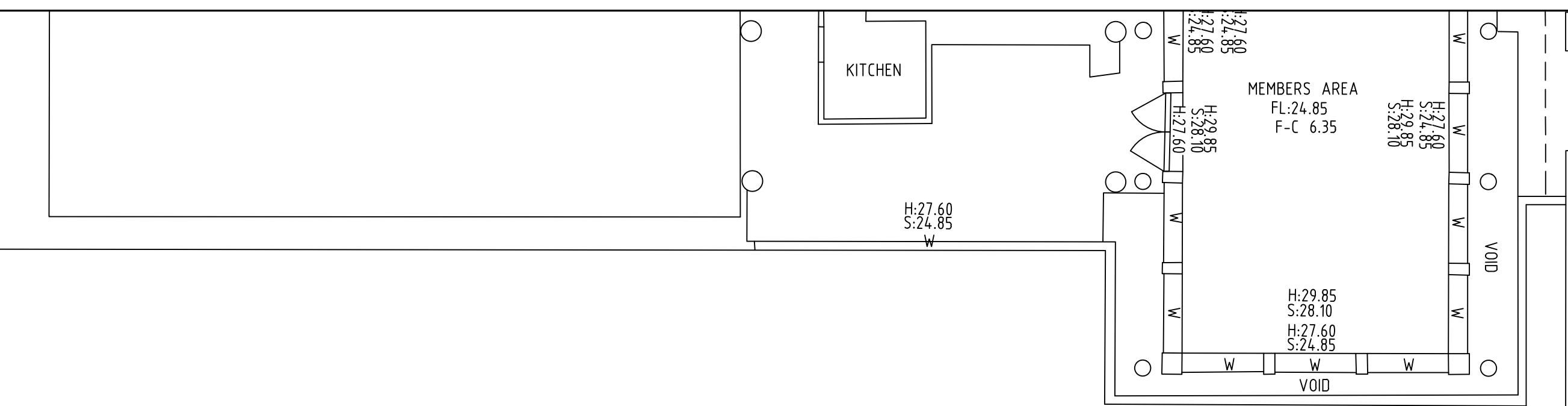
THIS IS THE PLAN REFERRED TO
IN MY LETTER DATED:
.....
Registered Surveyor NSW



Client DEPARTMENT OF PLANNING & ENVIRONMENT
Drawing title
PLAN OF DETAIL AND LEVELS OVER LOT 1 DP 801428, LOT 1 DP 770031, LOT 1 DP 781732, LOTS 1 & 3 DP 631345, LOT 37 DP 822345 & LOT 3 DP 216854 AT "POWERHOUSE MUSEUM" No.494-500 HARRIS STREET, ULTIMO

datum
AHD
site Area
2.437HA
LGA
SYDNEY

reference number
50686 001DT
scale
1:100 @A1
date of survey
30/05/19
SHEET
38
OF
28



SWITCH HOUSE

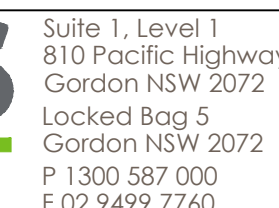
Architectural floor plan of a building. The plan shows a large rectangular area with a dashed line indicating a boundary or path. In the upper right corner, there is a small structure labeled "LIFT" and another labeled "SWITCH HOUSE". A dashed line runs vertically along the right side of the plan, with a solid line branching off to the right from the lift area. The text "AREA TO BE COMPLETED" is written vertically along the left side of the plan.



THIS IS THE PLAN REFERRED TO
IN MY LETTER DATED:

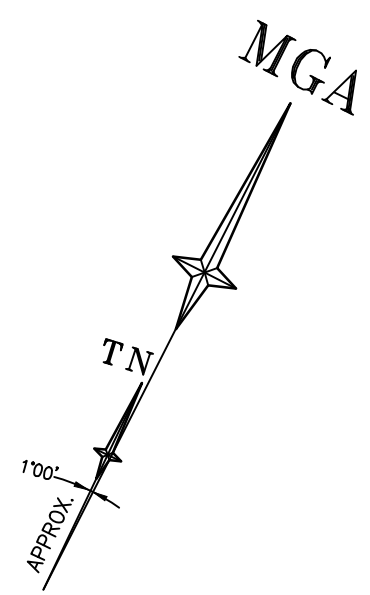
.....

Registered Surveyor NSW

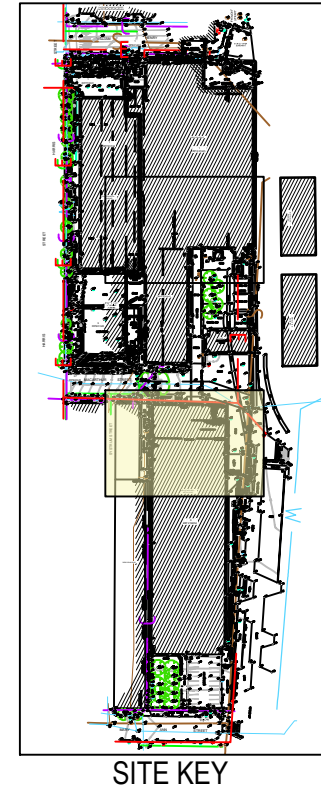
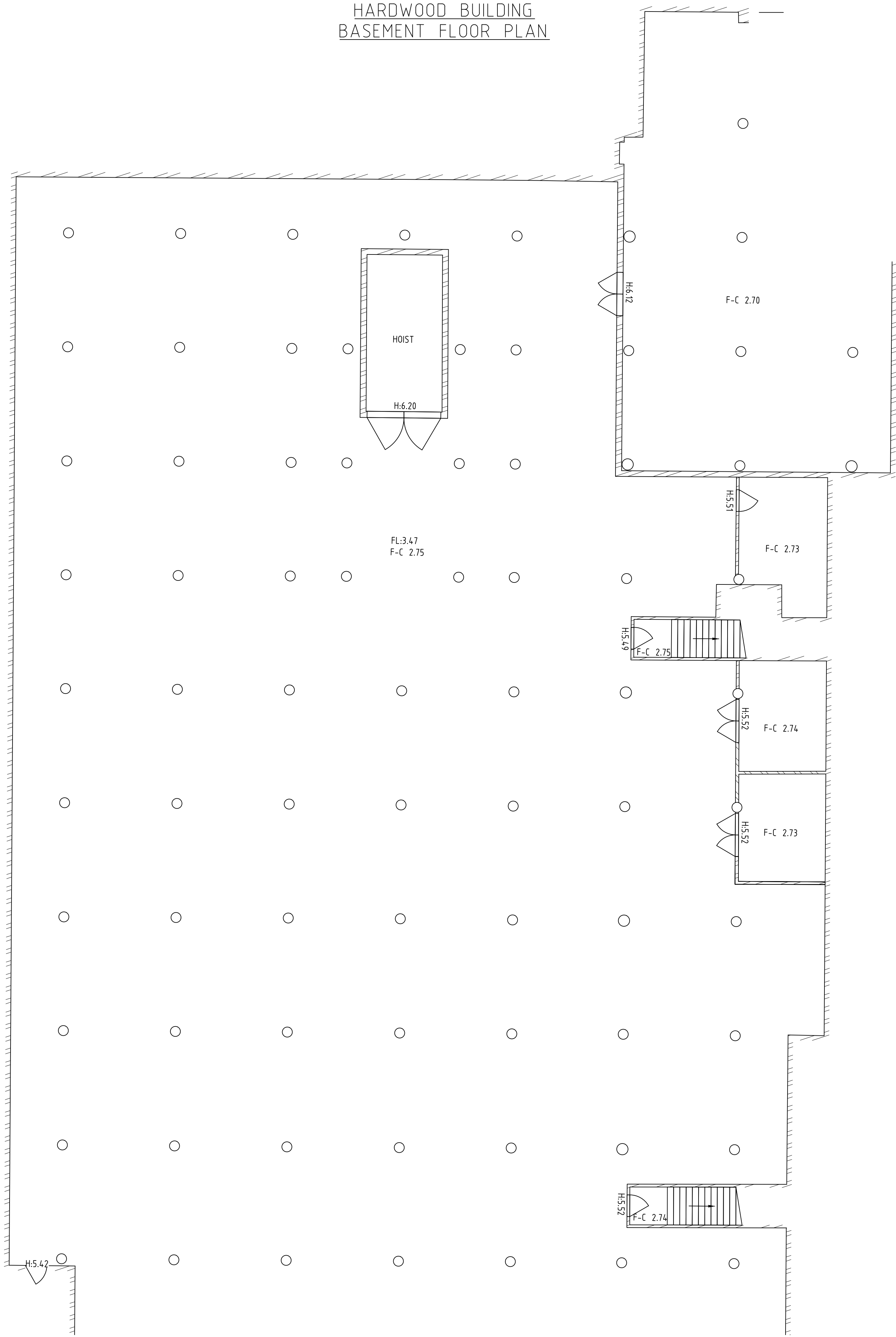


datum
AHD
site Area
2.437Ha
LGA
SYDNEY

SHEET
OF 38



HARDWOOD BUILDING
BASEMENT FLOOR PLAN



SEE SHEET 1 FOR NOTES & LEGEND



D	24/09/20	BASEMENT AND HARWOOD BUILDING ADDED	50686 001
C	10/09/20	INTERNAL DETAIL FLOOR PLANS ADDED	50686 001
B	01/09/20	INTERNAL DETAIL FLOOR PLANS ADDED	50686 001
A	15/07/19	EXTRA DETAIL UNDER WILLIAM HENRY STREET ADDED	50686 001
Revision	Date	Description	Reference

THIS IS THE PLAN REFERRED TO
IN MY LETTER DATED:
.....
Registered Surveyor NSW



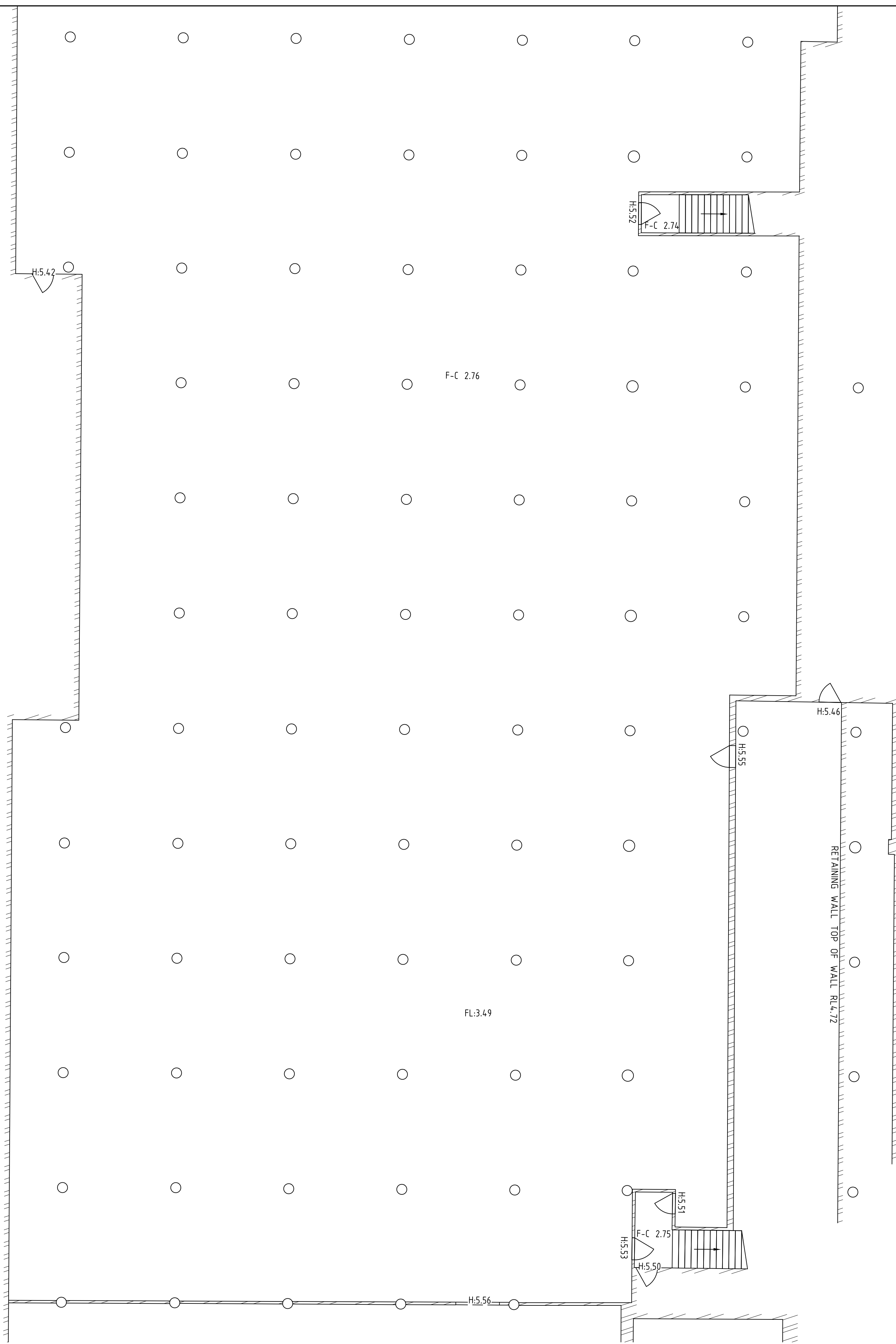
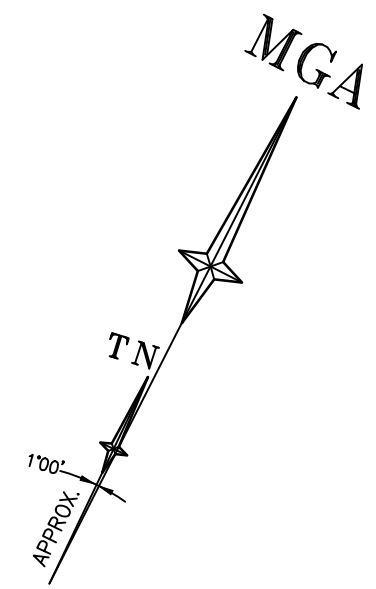
LTS
LOCKLEY
Registered Surveyors NSW
www.ltsl.com.au

Suite 1, Level 1
810 Pacific Highway
Gordon NSW 2072
Locked Bag 5
Gordon NSW 2072
P 1300 587 000
F 02 9499 7760

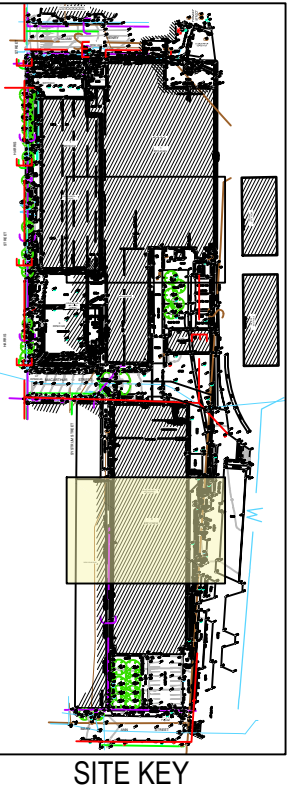
Client DEPARTMENT OF PLANNING & ENVIRONMENT
Drawing title
PLAN OF DETAIL AND LEVELS OVER LOT 1 DP 801428, LOT 1 DP 770031, LOT 1
DP 781732, LOTS 1 & 3 DP 631345, LOT 37 DP 822345 & LOT 3 DP 216854 AT
"POWERHOUSE MUSEUM" No.494-500 HARRIS STREET, ULTIMO

datum
AHD
site Area
2.437HA
LGA
SYDNEY

reference number 50686 001DT
scale 1:100 @A1
date of survey 30/05/19
SHEET 38 OF 38



HARDWOOD BUILDING
BASEMENT FLOOR PLAN



SEE SHEET 1 FOR NOTES & LEGEND



D	24/09/20	BASEMENT AND HARWOOD BUILDING ADDED	50686 001
C	10/09/20	INTERNAL DETAIL FLOOR PLANS ADDED	50686 001
B	01/09/20	INTERNAL DETAIL FLOOR PLANS ADDED	50686 001
A	15/07/19	EXTRA DETAIL UNDER WILLIAM HENRY STREET ADDED	50686 001
Revision	Date	Description	Reference

THIS IS THE PLAN REFERRED TO
IN MY LETTER DATED:
.....
Registered Surveyor NSW

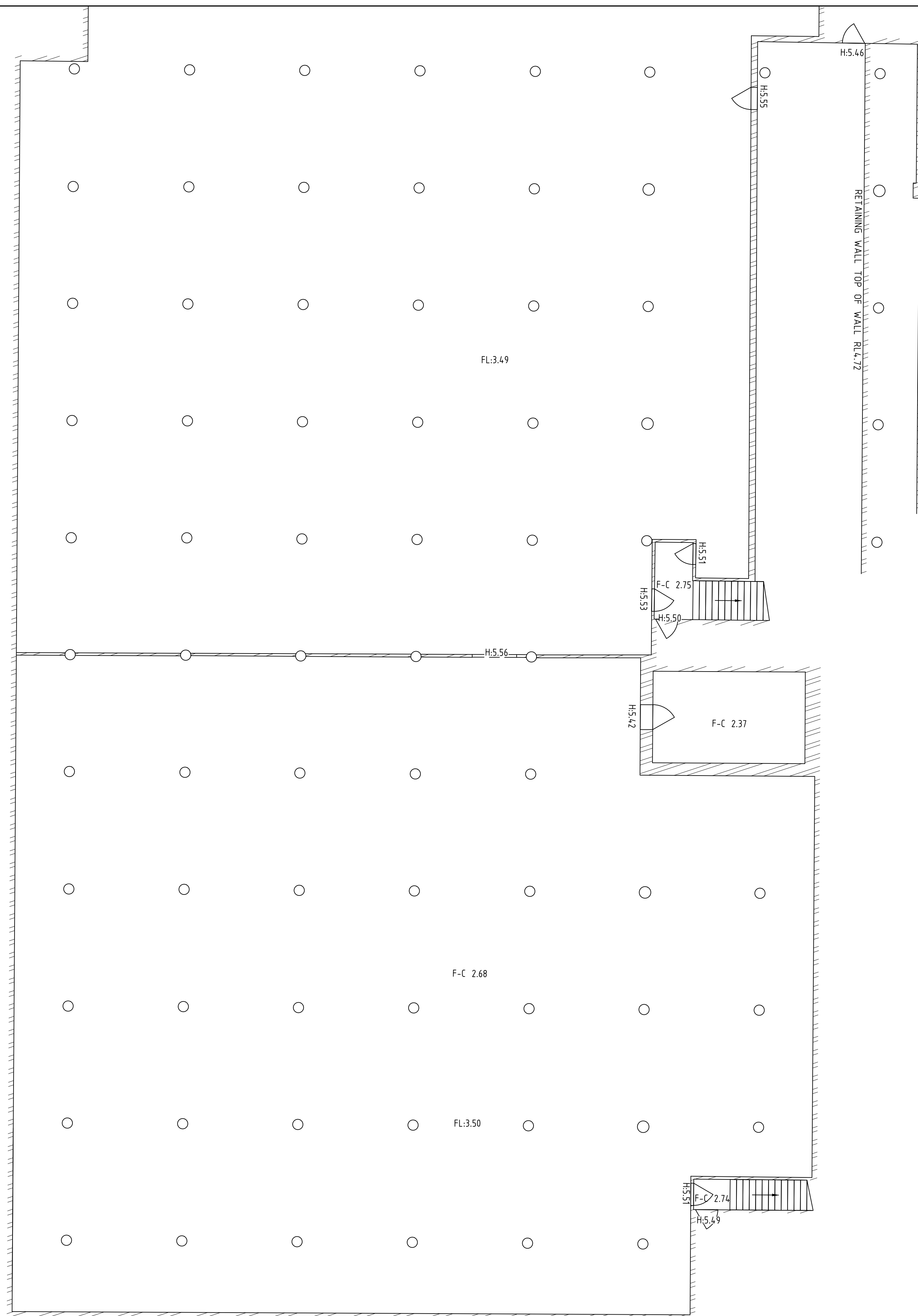


Suite 1, Level 1
810 Pacific Highway
Gordon NSW 2072
Locked Bag 5
Gordon NSW 2072
P 1300 587 000
F 02 9499 7760

Client DEPARTMENT OF PLANNING & ENVIRONMENT
Drawing title
PLAN OF DETAIL AND LEVELS OVER LOT 1 DP 801428, LOT 1 DP 770031, LOT 1
DP 781732, LOTS 1 & 3 DP 631345, LOT 37 DP 822345 & LOT 3 DP 216854 AT
"POWERHOUSE MUSEUM" No.494-500 HARRIS STREET, ULTIMO

datum
AHD
site Area
2.437HA
LGA
SYDNEY

reference number
50686 001DT
scale
1:100 @A1
date of survey
30/05/19
SHEET
38
31



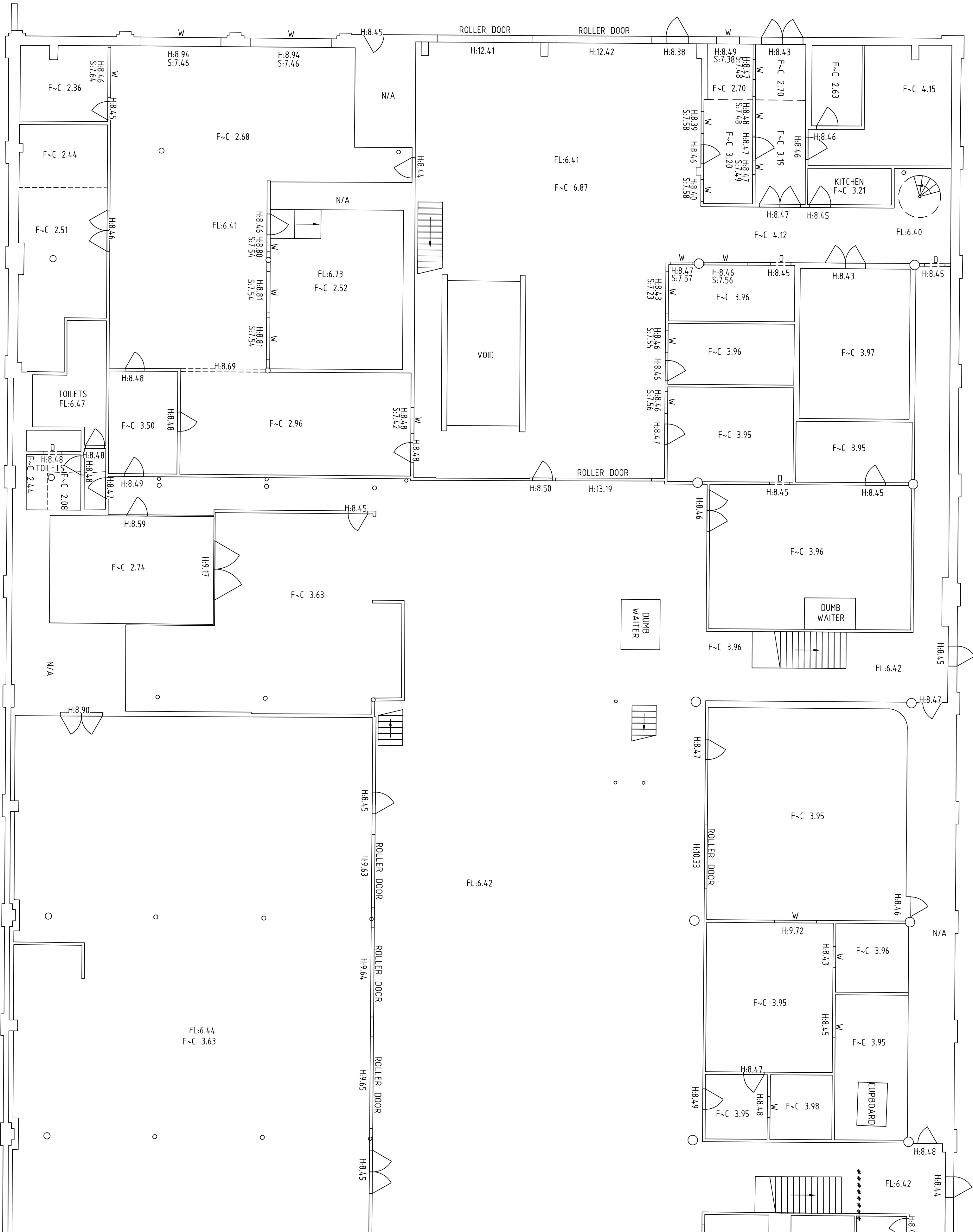
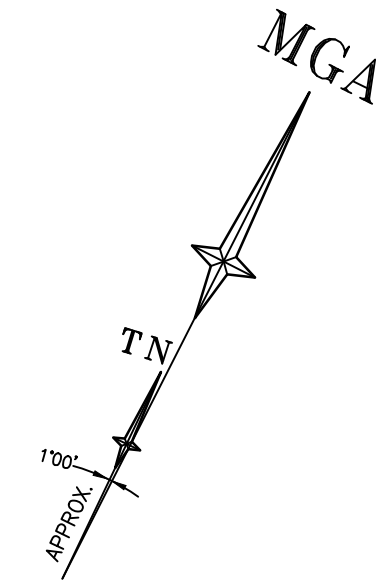
SITE KEY

scale 1:100 @A1 date of survey 30/05/19

SHEET 32

OF 38

HARDWOOD BUILDING
GROUND FLOOR PLAN



SEE SHEET 1 FOR NOTES & LEGEND



D	24/09/20	BASEMENT AND HARWOOD BUILDING ADDED	50686 001
C	10/09/20	INTERNAL DETAIL FLOOR PLANS ADDED	50686 001
B	01/09/20	INTERNAL DETAIL FLOOR PLANS ADDED	50686 001
A	15/07/19	EXTRA DETAIL UNDER WILLIAM HENRY STREET ADDED	50686 001
Revision	Date	Description	Reference

THIS IS THE PLAN REFERRED TO
IN MY LETTER DATED:
.....
Registered Surveyor NSW

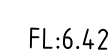
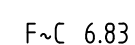



Suite 1, Level 1
810 Pacific Highway
Gordon NSW 2072
Locked Bag 5
Gordon NSW 2072
P 1300 587 000
F 02 9499 7760

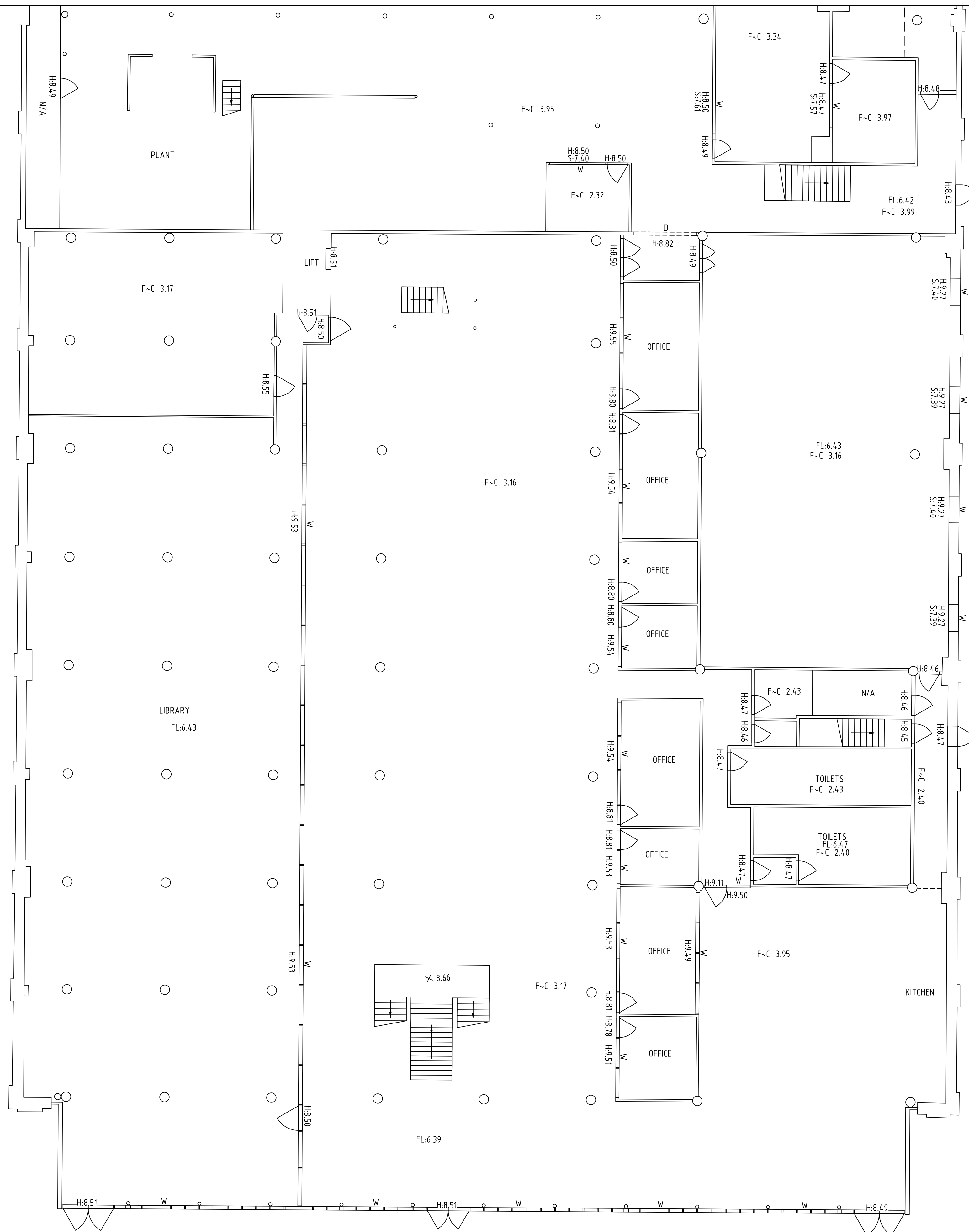
Client DEPARTMENT OF PLANNING & ENVIRONMENT
Drawing title
PLAN OF DETAIL AND LEVELS OVER LOT 1 DP 801428, LOT 1 DP 770031, LOT 1
DP 781732, LOTS 1 & 3 DP 631345, LOT 37 DP 822345 & LOT 3 DP 216854 AT
"POWERHOUSE MUSEUM" No.494-500 HARRIS STREET, ULTIMO

datum
AHD
site Area
2.437HA
LGA
SYDNEY

reference
number
scale
1:100 @A1
date of survey
30/05/19
SHEET
38
33

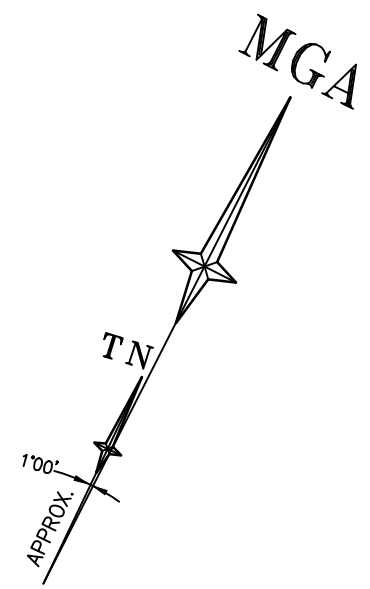


reference number	50686 001D1	
scale	@A1	date of survey 30/05/19
SHEET		3




SITE KEY

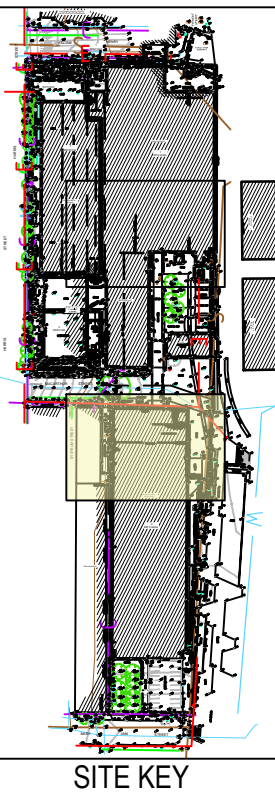
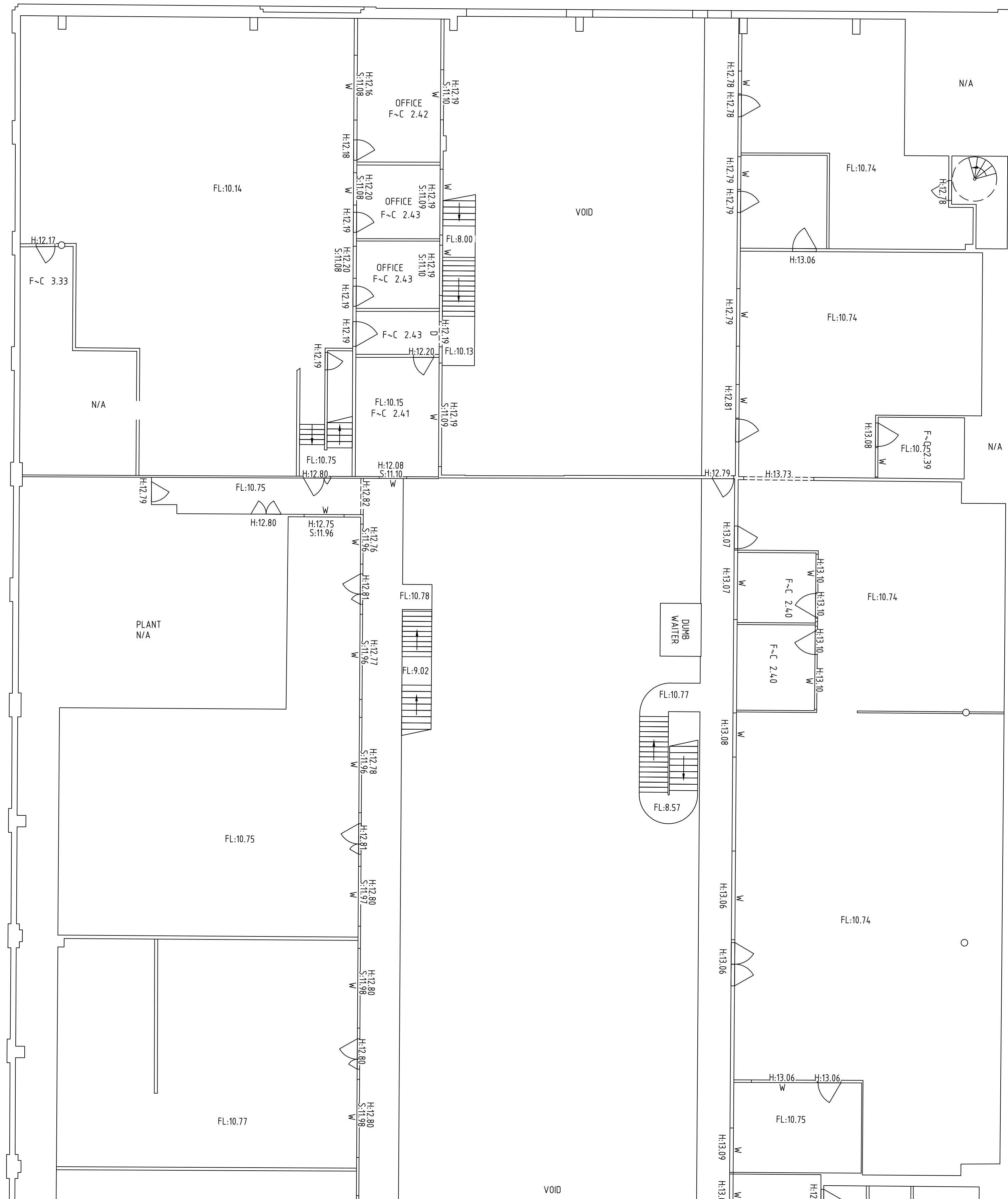
datum AHD	reference number	50686 001D
site Area 2.437HA	scale 1:100 @A1	date of survey 30/05/19
LGA SYDNEY		SHEET 3



HARDWOOD BUILDING FIRST FLOOR PLAN



HARDWOOD BUILDING MEZZANINE FLOOR PLAN



SEE SHEET 1 FOR NOTES & LEGEND



D	24/09/20	BASEMENT AND HARWOOD BUILDING ADDED	50686 001
C	10/09/20	INTERNAL DETAIL FLOOR PLANS ADDED	50686 001
B	01/09/20	INTERNAL DETAIL FLOOR PLANS ADDED	50686 001
A	15/07/19	EXTRA DETAIL UNDER WILLIAM HENRY STREET ADDED	50686 001
Revision	Date	Description	Reference

THIS IS THE PLAN REFERRED TO
IN MY LETTER DATED:
.....
Registered Surveyor NSW

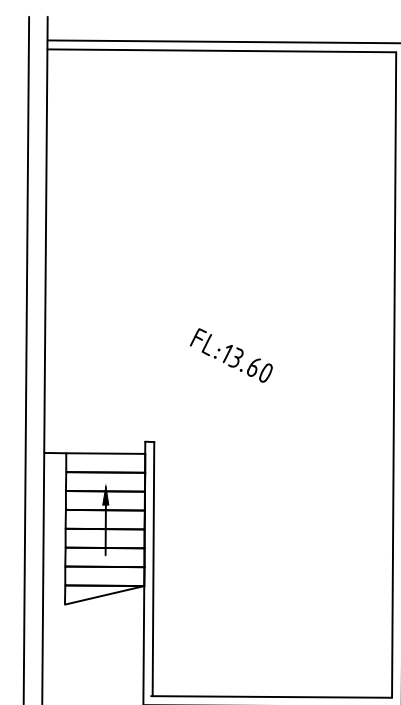


Suite 1, Level 1
810 Pacific Highway
Gordon NSW 2072
Locked Bag 5
Gordon NSW 2072
P 1300 587 000
F 02 9499 7760

Client DEPARTMENT OF PLANNING & ENVIRONMENT
Drawing title
PLAN OF DETAIL AND LEVELS OVER LOT 1 DP 801428, LOT 1 DP 770031, LOT 1
DP 781732, LOTS 1 & 3 DP 631345, LOT 37 DP 822345 & LOT 3 DP 216854 AT
"POWERHOUSE MUSEUM" No.494-500 HARRIS STREET, ULTIMO

datum
AHD
site Area
2.437HA
LGA
SYDNEY

reference number 50686 001DT
scale 1:100 @A1
date of survey 30/05/19
SHEET 38 OF 38

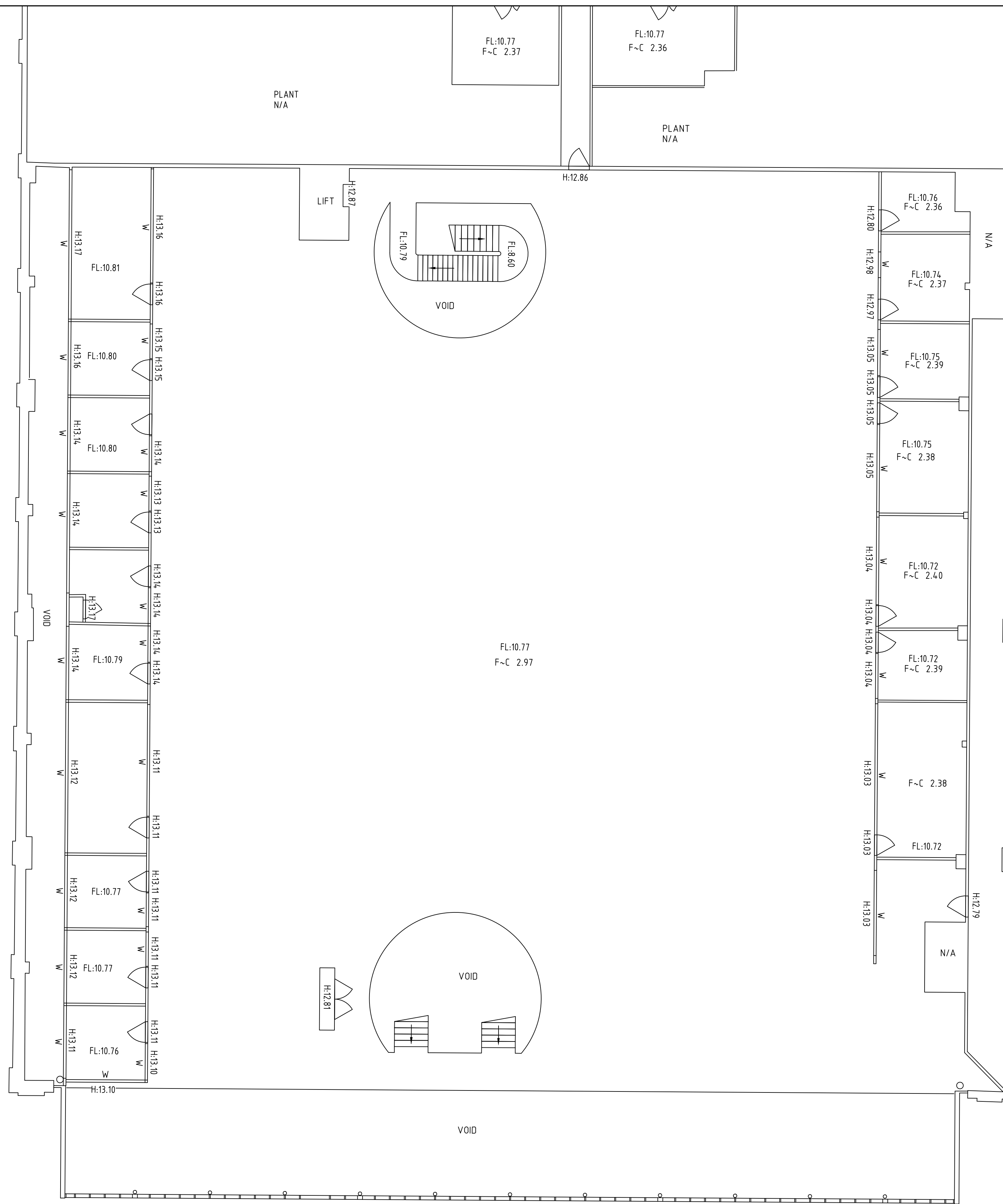
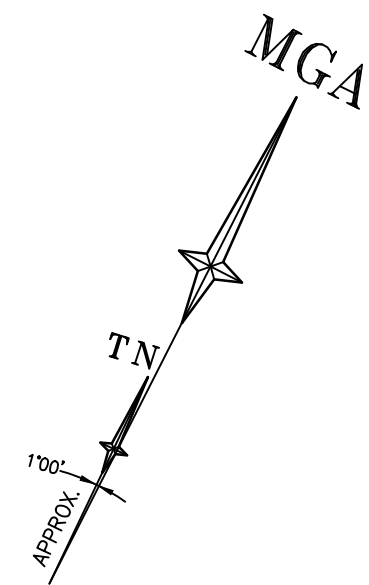


The floor plan depicts a multi-room building with the following key features:

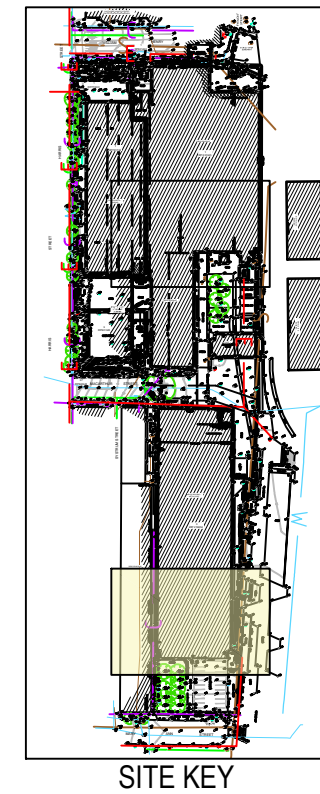
- Rooms and Areas:** Numerous rooms are labeled with floor levels (FL) and other identifiers. Examples include FL:10.77, FL:10.78, FL:10.79, FL:10.80, FL:10.81, FL:10.82, FL:10.83, FL:10.84, FL:10.85, FL:10.86, FL:10.87, FL:10.88, FL:10.89, FL:10.90, FL:10.91, FL:10.92, FL:10.93, FL:10.94, FL:10.95, FL:10.96, FL:10.97, FL:10.98, FL:10.99, FL:11.00, FL:11.01, FL:11.02, FL:11.03, FL:11.04, FL:11.05, FL:11.06, FL:11.07, FL:11.08, FL:11.09, FL:11.10, FL:11.11, FL:11.12, FL:11.13, FL:11.14, FL:11.15, FL:11.16, FL:11.17, FL:11.18, FL:11.19, FL:11.20, FL:11.21, FL:11.22, FL:11.23, FL:11.24, FL:11.25, FL:11.26, FL:11.27, FL:11.28, FL:11.29, FL:11.30, FL:11.31, FL:11.32, FL:11.33, FL:11.34, FL:11.35, FL:11.36, FL:11.37, FL:11.38, FL:11.39, FL:11.40, FL:11.41, FL:11.42, FL:11.43, FL:11.44, FL:11.45, FL:11.46, FL:11.47, FL:11.48, FL:11.49, FL:11.50, FL:11.51, FL:11.52, FL:11.53, FL:11.54, FL:11.55, FL:11.56, FL:11.57, FL:11.58, FL:11.59, FL:11.60, FL:11.61, FL:11.62, FL:11.63, FL:11.64, FL:11.65, FL:11.66, FL:11.67, FL:11.68, FL:11.69, FL:11.70, FL:11.71, FL:11.72, FL:11.73, FL:11.74, FL:11.75, FL:11.76, FL:11.77, FL:11.78, FL:11.79, FL:11.80, FL:11.81, FL:11.82, FL:11.83, FL:11.84, FL:11.85, FL:11.86, FL:11.87, FL:11.88, FL:11.89, FL:11.90, FL:11.91, FL:11.92, FL:11.93, FL:11.94, FL:11.95, FL:11.96, FL:11.97, FL:11.98, FL:11.99, FL:12.00, FL:12.01, FL:12.02, FL:12.03, FL:12.04, FL:12.05, FL:12.06, FL:12.07, FL:12.08, FL:12.09, FL:12.10, FL:12.11, FL:12.12, FL:12.13, FL:12.14, FL:12.15, FL:12.16, FL:12.17, FL:12.18, FL:12.19, FL:12.20, FL:12.21, FL:12.22, FL:12.23, FL:12.24, FL:12.25, FL:12.26, FL:12.27, FL:12.28, FL:12.29, FL:12.30, FL:12.31, FL:12.32, FL:12.33, FL:12.34, FL:12.35, FL:12.36, FL:12.37, FL:12.38, FL:12.39, FL:12.40, FL:12.41, FL:12.42, FL:12.43, FL:12.44, FL:12.45, FL:12.46, FL:12.47, FL:12.48, FL:12.49, FL:12.50, FL:12.51, FL:12.52, FL:12.53, FL:12.54, FL:12.55, FL:12.56, FL:12.57, FL:12.58, FL:12.59, FL:12.60, FL:12.61, FL:12.62, FL:12.63, FL:12.64, FL:12.65, FL:12.66, FL:12.67, FL:12.68, FL:12.69, FL:12.70, FL:12.71, FL:12.72, FL:12.73, FL:12.74, FL:12.75, FL:12.76, FL:12.77, FL:12.78, FL:12.79, FL:12.80, FL:12.81, FL:12.82, FL:12.83, FL:12.84, FL:12.85, FL:12.86, FL:12.87, FL:12.88, FL:12.89, FL:12.90, FL:12.91, FL:12.92, FL:12.93, FL:12.94, FL:12.95, FL:12.96, FL:12.97, FL:12.98, FL:12.99, FL:13.00, FL:13.01, FL:13.02, FL:13.03, FL:13.04, FL:13.05, FL:13.06, FL:13.07, FL:13.08, FL:13.09, FL:13.10, FL:13.11, FL:13.12, FL:13.13, FL:13.14, FL:13.15, FL:13.16, FL:13.17, FL:13.18, FL:13.19, FL:13.20, FL:13.21, FL:13.22, FL:13.23, FL:13.24, FL:13.25, FL:13.26, FL:13.27, FL:13.28, FL:13.29, FL:13.30, FL:13.31, FL:13.32, FL:13.33, FL:13.34, FL:13.35, FL:13.36, FL:13.37, FL:13.38, FL:13.39, FL:13.40, FL:13.41, FL:13.42, FL:13.43, FL:13.44, FL:13.45, FL:13.46, FL:13.47, FL:13.48, FL:13.49, FL:13.50, FL:13.51, FL:13.52, FL:13.53, FL:13.54, FL:13.55, FL:13.56, FL:13.57, FL:13.58, FL:13.59, FL:13.60, FL:13.61, FL:13.62, FL:13.63, FL:13.64, FL:13.65, FL:13.66, FL:13.67, FL:13.68, FL:13.69, FL:13.70, FL:13.71, FL:13.72, FL:13.73, FL:13.74, FL:13.75, FL:13.76, FL:13.77, FL:13.78, FL:13.79, FL:13.80, FL:13.81, FL:13.82, FL:13.83, FL:13.84, FL:13.85, FL:13.86, FL:13.87, FL:13.88, FL:13.89, FL:13.90, FL:13.91, FL:13.92, FL:13.93, FL:13.94, FL:13.95, FL:13.96, FL:13.97, FL:13.98, FL:13.99, FL:14.00, FL:14.01, FL:14.02, FL:14.03, FL:14.04, FL:14.05, FL:14.06, FL:14.07, FL:14.08, FL:14.09, FL:14.10, FL:14.11, FL:14.12, FL:14.13, FL:14.14, FL:14.15, FL:14.16, FL:14.17, FL:14.18, FL:14.19, FL:14.20, FL:14.21, FL:14.22, FL:14.23, FL:14.24, FL:14.25, FL:14.26, FL:14.27, FL:14.28, FL:14.29, FL:14.30, FL:14.31, FL:14.32, FL:14.33, FL:14.34, FL:14.35, FL:14.36, FL:14.37, FL:14.38, FL:14.39, FL:14.40, FL:14.41, FL:14.42, FL:14.43, FL:14.44, FL:14.45, FL:14.46, FL:14.47, FL:14.48, FL:14.49, FL:14.50, FL:14.51, FL:14.52, FL:14.53, FL:14.54, FL:14.55, FL:14.56, FL:14.57, FL:14.58, FL:14.59, FL:14.60, FL:14.61, FL:14.62, FL:14.63, FL:14.64, FL:14.65, FL:14.66, FL:14.67, FL:14.68, FL:14.69, FL:14.70, FL:14.71, FL:14.72, FL:14.73, FL:14.74, FL:14.75, FL:14.76, FL:14.77, FL:14.78, FL:14.79, FL:14.80, FL:14.81, FL:14.82, FL:14.83, FL:14.84, FL:14.85, FL:14.86, FL:14.87, FL:14.88, FL:14.89, FL:14.90, FL:14.91, FL:14.92, FL:14.93, FL:14.94, FL:14.95, FL:14.96, FL:14.97, FL:14.98, FL:14.99, FL:15.00, FL:15.01, FL:15.02, FL:15.03, FL:15.04, FL:15.05, FL:15.06, FL:15.07, FL:15.08, FL:15.09, FL:15.10, FL:15.11, FL:15.12, FL:15.13, FL:15.14, FL:15.15, FL:15.16, FL:15.17, FL:15.18, FL:15.19, FL:15.20, FL:15.21, FL:15.22, FL:15.23, FL:15.24, FL:15.25, FL:15.26, FL:15.27, FL:15.28, FL:15.29, FL:15.30, FL:15.31, FL:15.32, FL:15.33, FL:15.34, FL:15.35, FL:15.36, FL:15.37, FL:15.38, FL:15.39, FL:15.40, FL:15.41, FL:15.42, FL:15.43, FL:15.44, FL:15.45, FL:15.46, FL:15.47, FL:15.48, FL:15.49, FL:15.50, FL:15.51, FL:15.52, FL:15.53, FL:15.54, FL:15.55, FL:15.56, FL:15.57, FL:15.58, FL:15.59, FL:15.60, FL:15.61, FL:15.62, FL:15.63, FL:15.64, FL:15.65, FL:15.66, FL:15.67, FL:15.68, FL:15.69, FL:15.7

[illegible]

scale	date of survey
1:100 @A1	30/05/19
SHEET	37



HARDWOOD BUILDING
FIRST FLOOR PLAN



SEE SHEET 1 FOR NOTES & LEGEND



D	24/09/20	BASEMENT AND HARWOOD BUILDING ADDED	50686 001
C	10/09/20	INTERNAL DETAIL FLOOR PLANS ADDED	50686 001
B	01/09/20	INTERNAL DETAIL FLOOR PLANS ADDED	50686 001
A	15/07/19	EXTRA DETAIL UNDER WILLIAM HENRY STREET ADDED	50686 001
Revision	Date	Description	Reference

THIS IS THE PLAN REFERRED TO
IN MY LETTER DATED:
.....
Registered Surveyor NSW

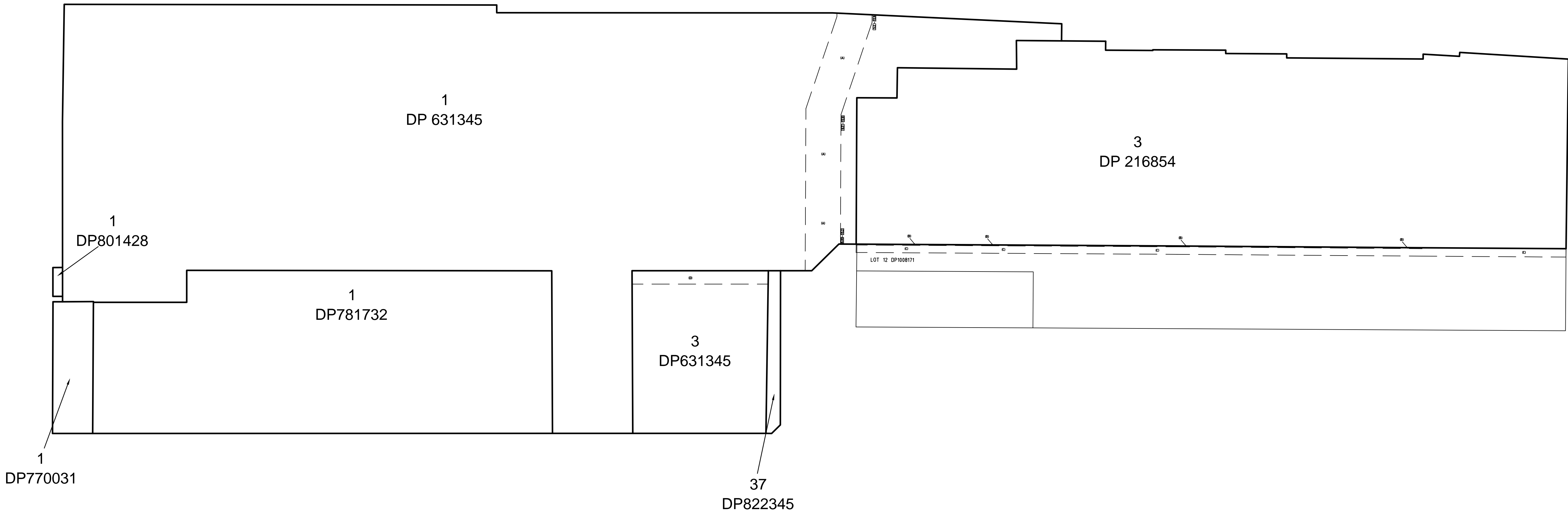


Suite 1, Level 1
810 Pacific Highway
Gordon NSW 2072
Locked Bag 5
Gordon NSW 2072
P 1300 587 000
F 02 9499 7760

Client DEPARTMENT OF PLANNING & ENVIRONMENT
Drawing title
PLAN OF DETAIL AND LEVELS OVER LOT 1 DP 801428, LOT 1 DP 770031, LOT 1
DP 781732, LOTS 1 & 3 DP 631345, LOT 37 DP 822345 & LOT 3 DP 216854 AT
"POWERHOUSE MUSEUM" No.494-500 HARRIS STREET, ULTIMO

datum
AHD
site Area
2.437HA
LGA
SYDNEY

reference number 50686 001DT
scale 1:100 @A1
date of survey 30/05/19
SHEET 38 OF 38



SCHEDULE OF LOT AREAS

LOT 1 DP 801428	14.4m²
LOT 1 DP 770031	274.8m²
LOT 1 DP 781732	3724m²
LOT 1 DP 631345	1.216HA
LOT 3 DP 631345	1136m²
LOT 37 DP 822345	110.1m²
LOT 3 DP 216854	6951m²

TOTAL 2.437HA

- (A) EASEMENT FOR ACCESS LIMITED IN STRATUM (T738285) BETWEEN RL's SHOWN [RL8.0] - [RL15.2]
(B) EASEMENT FOR OVERHANG 0.2 WIDE (DP874660)
(C) EASEMENT 1.9 WIDE (DP874660)
(D) RIGHT OF WAY & EASEMENT (BK.1277 No.653)

- F-C : FLOOR-CEILING
F-USB : FLOOR-UNDERSIDE BEAM
F-UST : FLOOR-UNDERSIDE TRUSS
F-USS : FLOOR-UNDERSIDE SLAB

LEGEND

BENCH MARK		STOP VALVE	SV
COMMS PIT	COM	HYDRANT	HYD
TELSTRA PIT	TEL	WATER METER	WM
ELECTRIC LIGHT POLE	ELP	GAS VALVE	GAS
ELECTRICITY PIT	ELPIT	VEHICLE CROSSING	(VC)
PIT WITH CONCRETE LID	CLID	PRAM CROSSING	(PC)
PIT WITH METAL LID	MLID	WINDOW	W
TRAFFIC LIGHT	TL	DOOR	D
TICKET PARKING METER	TIC	HEAD/SILL	H/S
BOLLARD	BOL	GAS (DBYD)	
ROADS & MARITIME SERVICES	RMS	COMMUNICATIONS (DBYD)	
GRATED INLET PIT	GIP	WATER (DBYD)	
KERB INLET PIT	KIP	STORMWATER (DBYD)	
SEWER INSPECTION POINT	SIP	SEWER (DBYD)	
SEWER VENT	SEV	ELECTRICITY (OVERHEAD)	
SEWER MANHOLE	SMH	ELECTRICITY (U'GROUND) (DBYD)	
FLOOR WASTE	FW		

NOTES

- THE BOUNDARIES HAVE NOT BEEN MARKED
- ALL AREAS AND DIMENSIONS HAVE BEEN COMPILED FROM PLANS MADE AVAILABLE BY NSW LAND REGISTRY SERVICES AND ARE SUBJECT TO FINAL SURVEY
- ORIGIN OF LEVELS ON A.H.D. IS TAKEN FROM SSM 14663 R.L. 18.066 (A.H.D.) AT THE INTERSECTION OF WILLIAM HENRY STREET & JONES STREET
- CONTOUR INTERVAL 0.5 m
- CONTOURS ARE INDICATIVE ONLY. ONLY SPOT LEVELS SHOULD BE USED FOR CALCULATIONS OF QUANTITIES WITH CAUTION
- ONLY SPOT LEVELS SHOULD BE USED FOR CALCULATIONS OF QUANTITIES WITH CAUTION
- KERB LEVELS ARE TO THE TOP OF KERB UNLESS SHOWN OTHERWISE
- FLOOR LEVELS SHOWN ARE THRESHOLD LEVELS. NO INVESTIGATION OF INTERNAL FLOOR LEVELS HAS BEEN UNDERTAKEN
- NO INVESTIGATION OF UNDERGROUND SERVICES HAS BEEN MADE. SERVICES HAVE BEEN PLOTTED FROM RELEVANT AUTHORITIES INFORMATION AND HAVE NOT BEEN SURVEYED. ALL RELEVANT AUTHORITIES SHOULD BE NOTIFIED PRIOR TO ANY EXCAVATION ON OR NEAR THE SITE
- 8/.4/7 DENOTES TREE SPREAD OF 8m, TRUNK DIAMETER OF 0.4m & APPROX HEIGHT OF 7m
- SHOWS APPROXIMATE POSITION OF ROAD LINEMARKING AND IS INDICATIVE ONLY
- BEARINGS SHOWN ARE MGA (MAP GRID OF AUSTRALIA) ADD APPROX. 1°00' FOR TRUE NORTH



REFER TO NOTES AND LEGEND



D	24/09/20	BASEMENT AND HARWOOD BUILDING ADDED	50686 001
C	10/09/20	INTERNAL DETAIL FLOOR PLANS ADDED	50686 001
B	01/09/20	INTERNAL DETAIL FLOOR PLANS ADDED	50686 001
A	15/07/19	EXTRA DETAIL UNDER WILLIAM HENRY STREET ADDED	50686 001
Revision	Date	Description	Reference

THIS IS THE PLAN REFERRED TO IN MY LETTER DATED:
.....
Registered Surveyor NSW



Suite 1, Level 1
810 Pacific Highway
Gordon NSW 2072
Locked Bag 5
Gordon NSW 2072
P 1300 587 000
F 02 9499 7760

Client DEPARTMENT OF PLANNING & ENVIRONMENT
Drawing title
PLAN OF DETAIL AND LEVELS OVER LOT 1 DP 801428, LOT 1 DP 770031, LOT 1 DP 781732, LOTS 1 & 3 DP 631345, LOT 37 DP 822345 & LOT 3 DP 216854 AT "POWERHOUSE MUSEUM" No.494-500 HARRIS STREET, ULTIMO

datum
AHD
site Area
2.437HA
LGA
SYDNEY

reference number
50686 001DT
scale
1:500 @A1
date of survey
30/05/19
SHEET
38
1