



State Environmental Planning Policy No. 33

Estate Road, Horsley Park NSW 2164

## State Environmental Planning Policy No. 33

Estate Road, Horsley Park NSW 2164

Charter Hall Ltd

Prepared by

**Riskcon Engineering Pty Ltd**

Unit 618/159 Ross Street

Forest Lodge, NSW 2037

[www.riskcon-eng.com](http://www.riskcon-eng.com)

ABN 74 626 753 820

© Riskcon Engineering Pty Ltd. All rights reserved.

This report has been prepared in accordance with the scope of services described in the contract or agreement between Riskcon Engineering Pty Ltd and the Client. The report relies upon data, surveys, measurements and results taken at or under the particular times and conditions specified herein. Changes to circumstances or facts after certain information or material has been submitted may impact on the accuracy, completeness or currency of the information or material. This report has been prepared solely for use by the Client. Riskcon Engineering Pty Ltd accepts no responsibility for its use by other parties without the specific authorization of Riskcon Engineering Pty Ltd. Riskcon Engineering Pty Ltd reserves the right to alter, amend, discontinue, vary or otherwise change any information, material or service at any time without subsequent notification. All access to, or use of, the information or material is at the user's risk and Riskcon Engineering Pty Ltd accepts no responsibility for the results of any actions taken on the basis of information or material provided, nor for its accuracy, completeness or currency.

## Quality Management

Rev	Date	Remarks	Prepared By	Reviewed By
A	12 <sup>th</sup> July 2021	Draft issued for review	Jason Costa	Renton Parker
0	27 <sup>th</sup> August 2021	Final issued		

## Executive Summary

### Introduction

Charter Hall Ltd seeks approval for a concept masterplan for the future development of two warehouses at the end of Estate Road, Horsley Park NSW 2164 which exist on a single Lot. Currently both warehouses are speculative developments with no assigned tenants. However, the Secretary's Environmental Assessment Requirements (SEARs) requires the preparation of a State Environmental Planning Policy No. 33 (SEPP 33) to demonstrate the warehouses do not exceed SEPP 33 in the event that future tenants require the storage of materials classified as Dangerous Goods (DGs). Where an exceedance occurs, a Preliminary Hazard Analysis (PHA) is required to demonstrate the risks are compliant with the land zoning.

As no tenants have been allocated, it has been proposed to prepare a SEPP 33 assessment for each warehouse to provide an allowance of DGs within each warehouse to provide flexibility in leasing options. Charter Hall has engaged Riskcon Engineering Pty Ltd (Riskcon) to prepare the SEPP 33 assessments for the site.

### Conclusions

A review of the quantities of DGs proposed to be stored at Warehouse 2 and 3 of the Horsley Drive Business Park and the associated vehicle movements was conducted and compared to the threshold quantities outlined in Applying SEPP 33 (Ref. ). The results of this analysis indicates the threshold quantities for the DGs to be stored and transported are not exceeded; hence, SEPP 33 does not apply to the project.

As the facility is not classified as potentially hazardous, it is not necessary to prepare a Preliminary Hazard Analysis for the facility as SEPP 33 does not apply.

### Recommendations

The following recommendations have been made generally for sites storing DGs:

- Flammable liquids shall not be stored within 3 m of the inside wall for Warehouse 2.
- Flammable liquids shall not be stored within 1 m of the inside wall for Warehouse 3.
- The DGs shall be stored in a manner which complies with the applicable storage standards (i.e. AS/NZS 3833:2007 or class specific standards such as AS 1940:2017).
- The documentation required by the Work Health and Safety (WHS) Regulation 2017 (Ref. [2]) shall be prepared to demonstrate the risks have been assessed and minimised So Far As Is Reasonably Practicable (SFARP) as required by the WHS Regulations.
- Where flammable gases or liquids are stored, a hazardous area classification in accordance with AS/NZS 60079.10.1:2009 (Ref. [3]) shall be prepared to ensure that an ignition source does not enter a hazardous atmosphere as required by the WHS Regulations.

#### Executive Summary

##### 1.0 Introduction

###### 1.1 Background

###### 1.2 Scope of Work

##### 2.0 Methodology

###### 2.1 General Methodology

2.2	Data taken from "Applying SEPP 33"
3.0	General Description
3.1	Site Location
3.2	Adjacent Land Uses
3.3	Site Layout
4.0	SEPP 33 Review
4.1	Introduction
4.2	Warehouse 2
4.2.1	Description
4.2.2	Proposed Storage Details
4.2.3	Storage Assessment
4.2.4	Transport
4.3	Warehouse 3
4.3.1	Description
4.3.2	Proposed Storage Details
4.3.3	Storage Assessment
4.3.4	Transport
4.4	Cumulative Transport Assessment
5.0	Conclusion and Recommendations
5.1	Conclusions
5.2	Recommendations
6.0	References

# Table of Contents

Executive Summary	i
1.0 Introduction	1
1.1 Background	1
1.2 Scope of Work	1
2.0 Methodology	2
2.1 General Methodology	2
2.2 Data taken from "Applying SEPP 33"	2
3.0 General Description	1
3.1 Site Location	1
3.2 Adjacent Land Uses	1
3.3 Site Layout	1
4.0 SEPP 33 Review	1
4.1 Introduction	1
4.2 Warehouse 2	1
4.2.1 Description	1
4.2.2 Proposed Storage Details	1
4.2.3 Storage Assessment	2
4.2.4 Transport	3
4.3 Warehouse 3	3
4.3.1 Description	3
4.3.2 Proposed Storage Details	3
4.3.3 Storage Assessment	4
4.3.4 Transport	5
4.4 Cumulative Transport Assessment	5
5.0 Conclusion and Recommendations	6
5.1 Conclusions	6
5.2 Recommendations	6
6.0 References	7

## List of Figures

Figure 2-1: Screening Method to be Used	2
Figure 2-2: General Screening Threshold Quantities	3
Figure 2-3: Transportation Screening Thresholds	4
Figure 3-1: Site Location	1
Figure 3-2: Lot 2A Oakdale South Estate Site Layout	1
Figure 4-1: Class 3 SEPP 33 Distance – Warehouse 2	2
Figure 4-2: Class 3 SEPP 33 Distance – Warehouse 3	4

## List of Tables

Table 4-1: DG Classes or Materials Stored and Maximum Quantities for Warehouse 2	1
Table 4-2: Quantities Stored and SEPP 33 Threshold for Warehouse 2	2
Table 4-3: DG Classes or Materials Stored and Maximum Quantities for Warehouse 3	3
Table 4-4: Quantities Stored and SEPP 33 Threshold for Warehouse 3	4

## 1.0 Introduction

### 1.1 Background

Charter Hall Ltd seeks approval for a concept masterplan for the future development of two warehouses at the end of Estate Road, Horsley Park NSW 2164 which exist on a single Lot. Currently both warehouses are speculative developments with no assigned tenants. However, the Secretary's Environmental Assessment Requirements (SEARs) requires the preparation of a State Environmental Planning Policy No. 33 (SEPP 33) to demonstrate the warehouses do not exceed SEPP 33 in the event that future tenants require the storage of materials classified as Dangerous Goods (DGs). Where an exceedance occurs, a Preliminary Hazard Analysis (PHA) is required to demonstrate the risks are compliant with the land zoning.

As no tenants have been allocated, it has been proposed to prepare a SEPP 33 assessment for each warehouse to provide an allowance of DGs within each warehouse to provide flexibility in leasing options. Charter Hall has engaged Riskcon Engineering Pty Ltd (Riskcon) to prepare the SEPP 33 assessments for the site.

### 1.2 Scope of Work

The scope of work is to prepare a SEPP 33 assessment for the proposed warehouses to be constructed at the end of Estate Road at Horsley Park NSW. Should any additional studies be required (i.e. PHA) these are not included within the scope of works. No other sites are included within the scope of works.

## 2.0 Methodology

### 2.1 General Methodology

The methodology used in this assessment is as follows:

- Review the types and proposed quantities of DGs to be stored at the site.
- Compare the quantities of DGs against the threshold quantities listed in “Applying SEPP 33 – Hazardous and Offensive Development” (Ref. [1]) to identify whether the storage location or quantity triggers SEPP 33.
- Review the likely vehicular movements involving DGs and compare against the applicable thresholds detailed in Applying SEPP 33.
- Report on the findings of the SEPP 33 assessment.

### 2.2 Data taken from “Applying SEPP 33”

**Figure 2-1**, extracted from “Applying SEPP 33” provides details on the application of Figures or Tables from the same document to determine the applied screening threshold for each class of DG. **Figure 2-2** indicates the SEPP 33 general screening thresholds for DG storage (Table 3 from the document) and **Figure 2-3** indicates the SEPP 33 general screening thresholds for vehicular movements (Table 2 from the document).

Class	Method to Use/Minimum Quantity
1.1	Use graph at Figure 5 if greater than 100 kg
1.2-1.3	Table 3
2.1 — pressurised (excluding LPG)	Figure 6 graph if greater than 100 kg
2.1 — liquefied (pressure) (excluding LPG)	Figure 7 graph if greater than 500 kg
LPG (above ground)	table 3
LPG (underground)	table 3
2.3	table 3
3PGI	Figure 8 graph if greater than 2 tonne
3PGII	Figure 9 graph if greater than 5 tonne
3PGIII	Figure 9 graph if greater than 5 tonne
4	table 3
5	table 3
6	table 3
7	table 3
8	table 3

**Figure 2-1: Screening Method to be Used**

Class	Screening Threshold	Description
1.2	5 tonne	or are located within 100 m of a residential area
1.3	10 tonne	or are located within 100 m of a residential area
2.1	(LPG only — not including automotive retail outlets <sup>1</sup> )	
	10 tonne or 16 m <sup>3</sup>	if stored above ground
	40 tonne or 64 m <sup>3</sup>	if stored underground or mounded
2.3	5 tonne	anhydrous ammonia, kept in the same manner as for liquefied flammable gases and not kept for sale
	1 tonne	chlorine and sulfur dioxide stored as liquefied gas in containers <100 kg
	2.5 tonne	chlorine and sulphur dioxide stored as liquefied gas in containers >100 kg
	100 kg	liquefied gas kept in or on premises
	100 kg	other poisonous gases
4.1	5 tonne	
4.2	1 tonne	
4.3	1 tonne	
5.1	25 tonne	ammonium nitrate — high density fertiliser grade, kept on land zoned rural where rural industry is carried out, if the depot is at least 50 metres from the site boundary
	5 tonne	ammonium nitrate — elsewhere
	2.5 tonne	dry pool chlorine — if at a dedicated pool supply shop, in containers <30 kg
	1 tonne	dry pool chlorine — if at a dedicated pool supply shop, in containers >30 kg
	5 tonne	any other class 5.1
5.2	10 tonne	
6.1	0.5 tonne	packing group I
	2.5 tonne	packing groups II and III
6.2	0.5 tonne	includes clinical waste
7	all	should demonstrate compliance with Australian codes
8	5 tonne	packing group I
	25 tonne	packing group II
	50 tonne	packing group III

**Figure 2-2: General Screening Threshold Quantities**

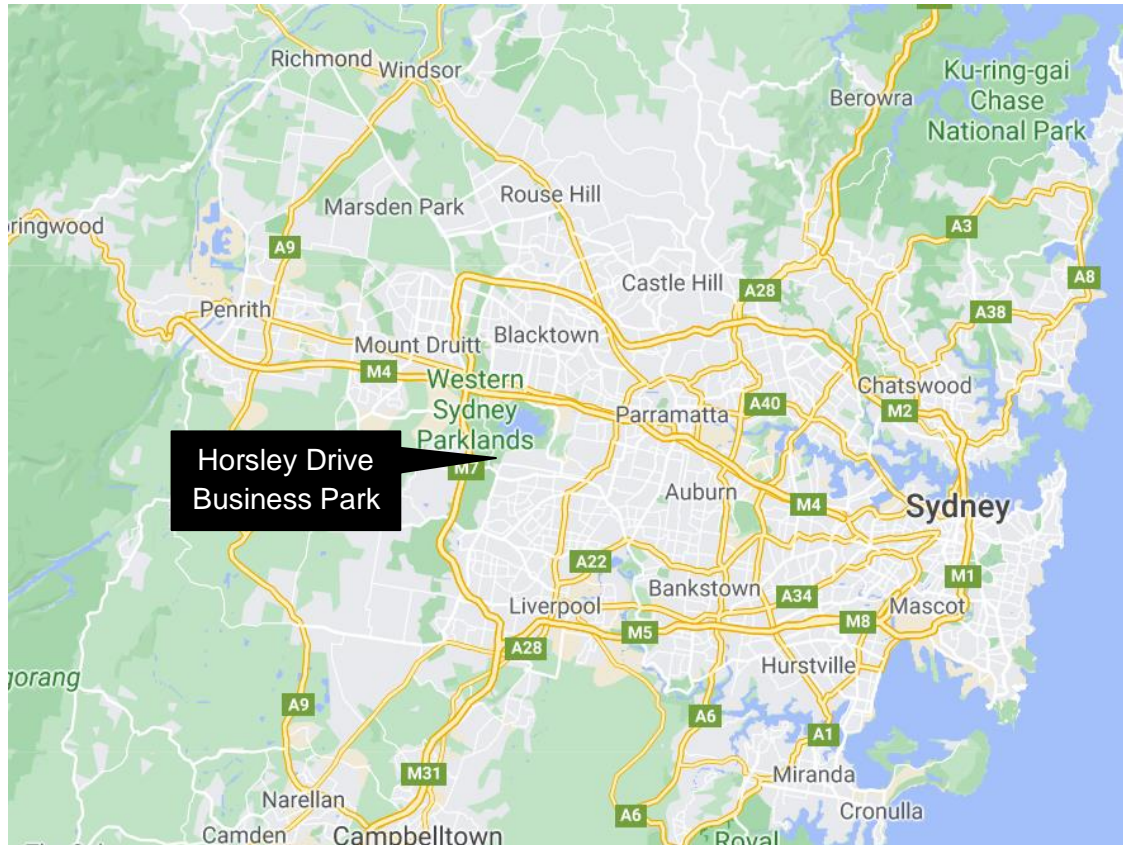
Class	Vehicle Movements		Minimum quantity*	
	Cumulative Annual	Peak or Weekly	per load (tonne)	
			Bulk	Packages
1	see note	see note	see note	
2.1	>500	>30	2	5
2.3	>100	>6	1	2
3PGI	>500	>30	1	1
3PGII	>750	>45	3	10
3PGIII	>1000	>60	10	no limit
4.1	>200	>12	1	2
4.2	>100	>3	2	5
4.3	>200	>12	5	10
5	>500	>30	2	5
6.1	all	all	1	3
6.2	see note	see note	see note	
7	see note	see note	see note	
8	>500	>30	2	5
9	>1000	>60	no limit	

**Figure 2-3: Transportation Screening Thresholds**

## 3.0 General Description

### 3.1 Site Location

The site is located at Horsley Drive Business Park, Horsley Park NSW which is approximately 38 km northwest of the Sydney Central Business District (CBD). **Figure 3-1** shows the regional location of the site in relation to the Sydney CBD.



**Figure 3-1: Site Location**

### 3.2 Adjacent Land Uses

The warehouses are located within Horsley Drive Business Park. The exact nature of the adjacent land uses is not established as tenants are not yet in the warehouses; however, all adjacent uses will be industrial in nature with no sensitive land uses within the vicinity.

### 3.3 Site Layout

Provided in **Figure 3-2** is the site layouts for Warehouse 2 and 2 at the site.



## 4.0 SEPP 33 Review

### 4.1 Introduction

State Environmental Planning Policy No. 33 – Hazardous and Offensive Developments (SEPP 33) has been developed under the Environmental Planning and Assessment Act 1979 to control potentially hazardous and offensive developments and to ensure appropriate safety features are installed at a facility to ensure the risks to surrounding land uses are minimised.

The policy includes a guideline that assists government and industry alike in determining whether SEPP 33 applies to a specific development. The guideline, “Applying SEPP 33 - Hazardous and Offensive Developments” (Ref. [1]) provides a list of threshold levels for the storage of DGs, above which the regulator considers the DG storage to be potentially hazardous. In the event the threshold levels are exceeded, SEPP 33 applies and a Preliminary Hazard Analysis (PHA) is required, followed by a series of hazard analysis studies stipulated by the Department of Planning, Industry, and Environment in the conditions of consent.

### 4.2 Warehouse 2

#### 4.2.1 Description

Warehouse 2 is located on the western side of the lot. The closest site boundary is to the west at a distance of 8 m.

#### 4.2.2 Proposed Storage Details

Warehouse 2 has not been allocated to a tenant yet; hence, it would be a speculative development and so the storage commodities are unknown at this stage. Therefore, to provide some flexibility in terms of potential tenants, a SEPP 33 has been conducted to provide an allowance for storage of DG commodities as part of the initial Development Application (DA).

Provided in **Table 4-1** is a summary of the speculative quantities to be approved for Warehouse 2.

**Table 4-1: DG Classes or Materials Stored and Maximum Quantities for Warehouse 2**

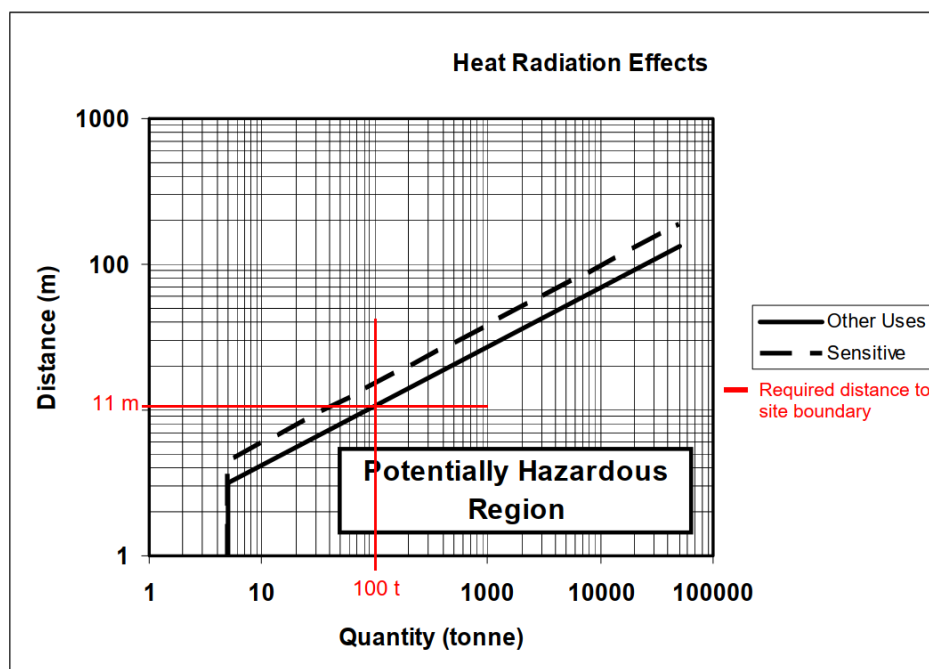
Class (PG)	Description	Maximum Quantity (kg)
2.1	Flammable gases (i.e. aerosols)	25,280 / 6,320*
2.1	Flammable gas (LPG)	1,680 / 3,055 L <sup>^</sup>
3 (II & III)	Flammable liquids (e.g. hand sanitisers)	100,000
4.1	Flammable solids (e.g. ethanol wipes)	4,000
5.1	Oxidising substances, excl. ammonium nitrate	4,000
6.1	Toxic substances	2,000
8 (II)	Corrosive substances (e.g. cleaning chemicals)	20,000
8 (III)	Corrosive substances (e.g. cleaning chemicals)	40,000

\*Based upon 25% of the aerosol product weight being LPG; ^Density of LPG is 550 kg/m<sup>3</sup>

The flammable liquids threshold is based upon the distance to the site boundary, as outlined in **Figure 4-1** below. Based on the storage of 100,000 kg of flammable liquids, a distance of at least 11 m is required. Warehouse 2 has a minimum distance to the site boundary of 8 m and so in order

to store up to 100,000 kg of flammable liquids, a flammable liquids spill must not be allowed within 3 m of the inside perimeter of the warehouse. Bunding or other suitable containment should be provided in order to prevent flammable liquid storage or spillage within 3 m of the inside walls of the warehouse. In this instance, the requirements of SEPP 33 are met, and the storage would not be considered potentially hazardous.

This assessment should be reviewed if additional allowance of flammable liquids is required.



**Figure 4-1: Class 3 SEPP 33 Distance – Warehouse 2**

#### 4.2.3 Storage Assessment

Threshold limits for the application of SEPP 33 are presented in **Table 4-2** indicating the maximum quantity that can be stored on site for each class.

**Table 4-2: Quantities Stored and SEPP 33 Threshold for Warehouse 2**

Class	Description	Maximum Quantity (kg)	SEPP 33 Threshold (kg)	Does SEPP 33 Apply?
2.1	Flammable gases (i.e. aerosols and LPG)	8,000	10,000	N
3 (II & III)	Flammable liquids (e.g. hand sanitisers)	100,000	11 m to site boundary (see <b>Figure 4-1</b> )	N
4.1	Flammable solids (e.g. ethanol wipes)	4,000	5,000	N
5.1	Oxidising substances, excl. ammonium nitrate	4,000	5,000	N
6.1	Toxic substances	2,000	2,500	N
8 (II)	Corrosive substances (e.g. cleaning chemicals)	20,000	25,000	N

Class	Description	Maximum Quantity (kg)	SEPP 33 Threshold (kg)	Does SEPP 33 Apply?
8 (III)	Corrosive substances (e.g. cleaning chemicals)	40,000	50,000	N

#### 4.2.4 Transport

The quantities to be stored are less than SEPP 33 shown in **Figure 2-3** or not applicable; hence, a high turnover of stored product would be required to exceed the transport movements associated with the corresponding storage. This rate of turnover is not credible; hence, it is considered that the transport screening thresholds of SEPP 33 would not be exceeded and therefore, SEPP 33 would not apply.

### 4.3 Warehouse 3

#### 4.3.1 Description

Warehouse 3 is located on the eastern side of the lot. The closest site boundary is to the south at a distance of 10 m.

#### 4.3.2 Proposed Storage Details

Warehouse 3 has not been allocated to a tenant yet; hence, it would be a speculative development and so the storage commodities are unknown at this stage. Therefore, to provide some flexibility in terms of potential tenants, a SEPP 33 has been conducted to provide an allowance for storage of DG commodities as part of the initial Development Application (DA).

Provided in **Table 4-3** is a summary of the speculative quantities to be approved for Warehouse 3.

**Table 4-3: DG Classes or Materials Stored and Maximum Quantities for Warehouse 3**

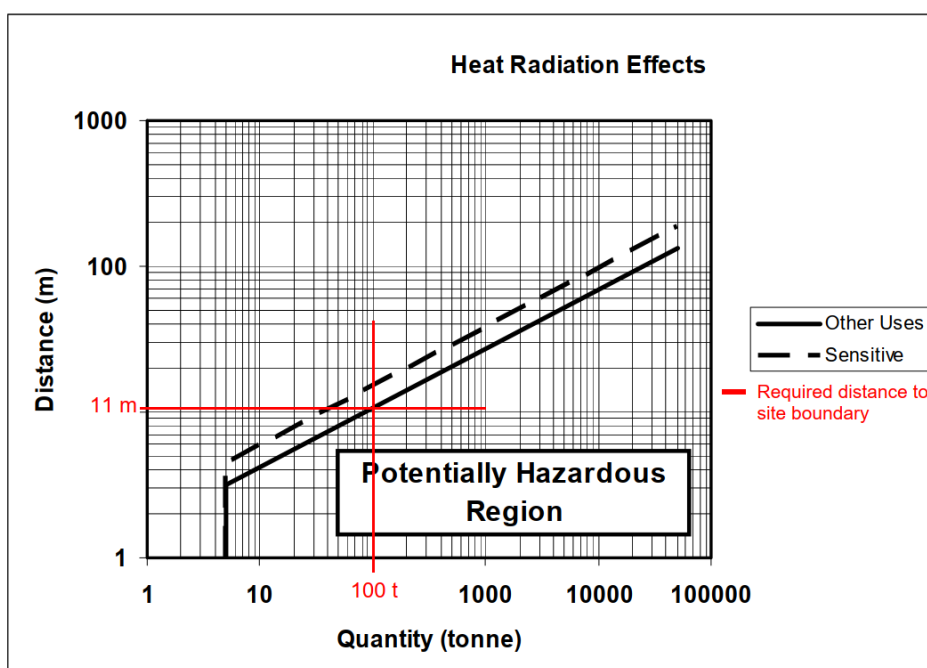
Class (PG)	Description	Maximum Quantity (kg)
2.1	Flammable gases (i.e. aerosols)	25,280 / 6,320*
2.1	Flammable gas (LPG)	1,680 / 3,055 L <sup>^</sup>
3 (II & III)	Flammable liquids (e.g. hand sanitisers)	100,000
4.1	Flammable solids (e.g. ethanol wipes)	4,000
5.1	Oxidising substances, excl. ammonium nitrate	4,000
6.1	Toxic substances	2,000
8 (II)	Corrosive substances (e.g. cleaning chemicals)	20,000
8 (III)	Corrosive substances (e.g. cleaning chemicals)	40,000

\*Based upon 25% of the aerosol product weight being LPG; <sup>^</sup>Density of LPG is 550 kg/m<sup>3</sup>

The flammable liquids threshold is based upon the distance to the site boundary, as outlined in **Figure 4-2** below. Based on the storage of 100,000 kg of flammable liquids, a distance of at least 11 m is required. Warehouse 3 has a minimum distance to the site boundary of 10 m and so in order to store up to 100,000 kg of flammable liquids, a flammable liquids spill must not be allowed within 1 m of the inside perimeter of the warehouse. Bunding or other suitable containment should be provided in order to prevent flammable liquid storage or spillage within 1 m of the inside walls

of the warehouse. In this instance, the requirements of SEPP 33 are met, and the storage would not be considered potentially hazardous.

This assessment should be reviewed if additional allowance of flammable liquids is required.



**Figure 4-2: Class 3 SEPP 33 Distance – Warehouse 3**

#### 4.3.3 Storage Assessment

Threshold limits for the application of SEPP 33 are presented in **Table 4-4** indicating the maximum quantity that can be stored on site for each class.

**Table 4-4: Quantities Stored and SEPP 33 Threshold for Warehouse 3**

Class	Description	Maximum Quantity (kg)	SEPP 33 Threshold (kg)	Does SEPP 33 Apply?
2.1	Flammable gases (i.e. aerosols and LPG)	8,000	10,000	N
3 (II & III)	Flammable liquids (e.g. hand sanitisers)	100,000	11 m to site boundary (see <b>Figure 4-1</b> )	N
4.1	Flammable solids (e.g. ethanol wipes)	4,000	5,000	N
5.1	Oxidising substances, excl. ammonium nitrate	4,000	5,000	N
6.1	Toxic substances	2,000	2,500	N
8 (II)	Corrosive substances (e.g. cleaning chemicals)	20,000	25,000	N
8 (III)	Corrosive substances (e.g. cleaning chemicals)	40,000	50,000	N

#### 4.3.4 Transport

The quantities to be stored are less than SEPP 33 shown in **Figure 2-3** or not applicable; hence, a high turnover of stored product would be required to exceed the transport movements associated with the corresponding storage. This rate of turnover is not credible; hence, it is considered that the transport screening thresholds of SEPP 33 would not be exceeded and therefore, SEPP 33 would not apply.

#### 4.4 Cumulative Transport Assessment

A review of the warehouses indicates that even if the sites were all operating with the expected limits of DG storage proposed for each site the potential to exceed the transport movements of DGs would require a substantial turnover of product which is not considered credible. Therefore, the cumulative assessment of all sites operating would not be considered to exceed the transport thresholds.

## 5.0 Conclusion and Recommendations

### 5.1 Conclusions

A review of the quantities of DGs proposed to be stored at Warehouse 2 and 3 of the Horsley Drive Business Park and the associated vehicle movements was conducted and compared to the threshold quantities outlined in Applying SEPP 33 (Ref. [1]). The results of this analysis indicates the threshold quantities for the DGs to be stored and transported are not exceeded; hence, SEPP 33 does not apply to the project.

As the facility is not classified as potentially hazardous, it is not necessary to prepare a Preliminary Hazard Analysis for the facility as SEPP 33 does not apply.

### 5.2 Recommendations

The following recommendations have been made generally for sites storing DGs:

- Flammable liquids shall not be stored within 3 m of the inside wall for Warehouse 2.
- Flammable liquids shall not be stored within 1 m of the inside wall for Warehouse 3.
- The DGs shall be stored in a manner which complies with the applicable storage standards (i.e. AS/NZS 3833:2007 or class specific standards such as AS 1940:2017).
- The documentation required by the Work Health and Safety (WHS) Regulation 2017 (Ref. [1]) shall be prepared to demonstrate the risks have been assessed and minimised So Far As Is Reasonably Practicable (SFARP) as required by the WHS Regulations.
- Where flammable gases or liquids are stored, a hazardous area classification in accordance with AS/NZS 60079.10.1:2009 (Ref. [2]) shall be prepared to ensure that an ignition source does not enter a hazardous atmosphere as required by the WHS Regulations.

## 6.0 References

- [1] Department of Planning, "Applying SEPP 33," Department of Planning, Sydney, 2011.
- [2] SafeWork NSW, "Work Health and Safety Regulation," SafeWork NSW, Lisarow, 2017.
- [3] Standards Australia, AS/NZS 60079.10.1:2009 - Explosive Atmospheres Part 10.1: Classification of Areas, Explosive Gas Atmospheres, Sydney: Standards Association of Australia, 2009.