

- | SYMBOL LEGEND |  |
|---------------|--|
|               | DOWN PIPE  |
|               | FINISHED FLOOR LEVEL   |
|               | TELEPHONE BOX  |
|               | COMMUNICATIONS PIT LARGE   |
|               | COMMUNICATIONS PIT TWIN  |
|               | COMMUNICATIONS PIT SINGLE  |
|               | DRAINAGE PIT   |
|               | GRATED PIT   |
|               | DRAINAGE MAN HOLE  |
|               | ELECTRICITY BOX  |
|               | ELEC. CABLE MARKER   |
|               | ELEC DISTRIBUTION PILLAR   |
|               | EXTERNAL POWER POINT   |
|               | ELECTRICITY PIT  |
|               | SPOT LIGHT   |
|               | INGROUND LIGHT   |
|               | LIGHT POLE   |
|               | POWER POLE WITH LIGHT  |
|               | POWER POLE   |
|               | GATE   |
|               | GAS VALVE BOX  |
|               | GAS PIPELINE MARKER  |
|               | GAS UNCLASSIFIED   |
|               | SEWER LAMP HOLE  |
|               | SEWER MAN HOLE   |
|               | SEWER VENT PIPE  |
|               | RUBBISH BIN  |
|               | BOLLARD  |
|               | FLAG POLE  |
|               | HILLS HOIST  |
|               | MAIL BOX   |
|               | SEAT   |
|               | TRAFFIC LIGHTS   |
|               | TRAFFIC SIGNAL JUNCT. BOX  |
|               | SIGN   |
|               | UNCLASSIFIED PIT   |
|               | UNCLASSIFIED UTILITY   |
|               | GRASS  |
|               | FIRE EXTINGUISHER  |
|               | IRRIGATION CONT. VALVE   |
|               | WATER UNCLASSIFIED   |
|               | WATER AIR VALVE  |
|               | WATER HYDRANT  |
|               | WATER METER  |
|               | SPRINKLER CONTROL BOX  |
|               | WATER STOP VALVE   |
|               | WATER TAP  |
|               | TREE<br>0.1 Ø — TRUNK DIAMETER<br>1 S — TREE SPREAD<br>1 H — TREE HEIGHT |
|               | — DENOTES DEPTH TO TRACED SERVICE (m)                                    |
| AWN           | DENOTES AWNING   |
| CEIL          | DENOTES CEILING  |
| EVE           | DENOTES EVE  |
| GUT           | DENOTES GUTTER   |
| RID           | DENOTES RIDGE  |
| FFL           | DENOTES FINISHED FLOOR LEVEL   |
| IK            | DENOTES INVERT OF KERB   |
| LP            | DENOTES LIP OF KERB  |
| TK            | DENOTES TOP OF KERB  |
| INP           | DENOTES INVERT OF PIPE   |
| INV           | DENOTES INVERT OF PIT  |
| BUN           | DENOTES BRIDGE UNDERSTRUCTURE  |
| GP            | DENOTES GRAVANCE PIT   |
| UP            | DENOTES UNCLASSIFIED PIT   |
| EP            | DENOTES ELECTRICAL PIT   |
| CP            | DENOTES COMMS PIT  |



118117502	04
-----------	----

FOR NOTES AND LEGEND REFER TO SHEET 1

04	7-6-2017	PIT DEPTHS ADDED/AMENDED SHEETS	118117KL	MC	
03	24-11-2016	ADDITIONAL DETAIL PARKER ST	118117KL	MC	
02	22-11-2016	BOUNDARY, EASEMENTS & PIT DETAILS ADDED	118117BA	MC	
01	15-11-2016	STORMWATER DETAILS ADDED	118117ZZ	MC	
00	11-11-2016	ORIGINAL ISSUE	118117ZZ	MC	
REVISION	DATE	DESCRIPTION	CCAD REF	APPROVED	

SCALE:	
HORZ.	VERT.
CONTOUR INTERVAL:	
MAJOR 1.0	MINOR 0.5
HORIZONTAL ORIGIN	
COORD. SYSTEM	MARK ADOPTED: SSM 14
MGA	COORDINATES: E 288 023.511 N 6 262 211.157
VERTICAL DATUM	
DATUM:	BM ADOPTED: SSM 1475
AHD	RL: 51.585

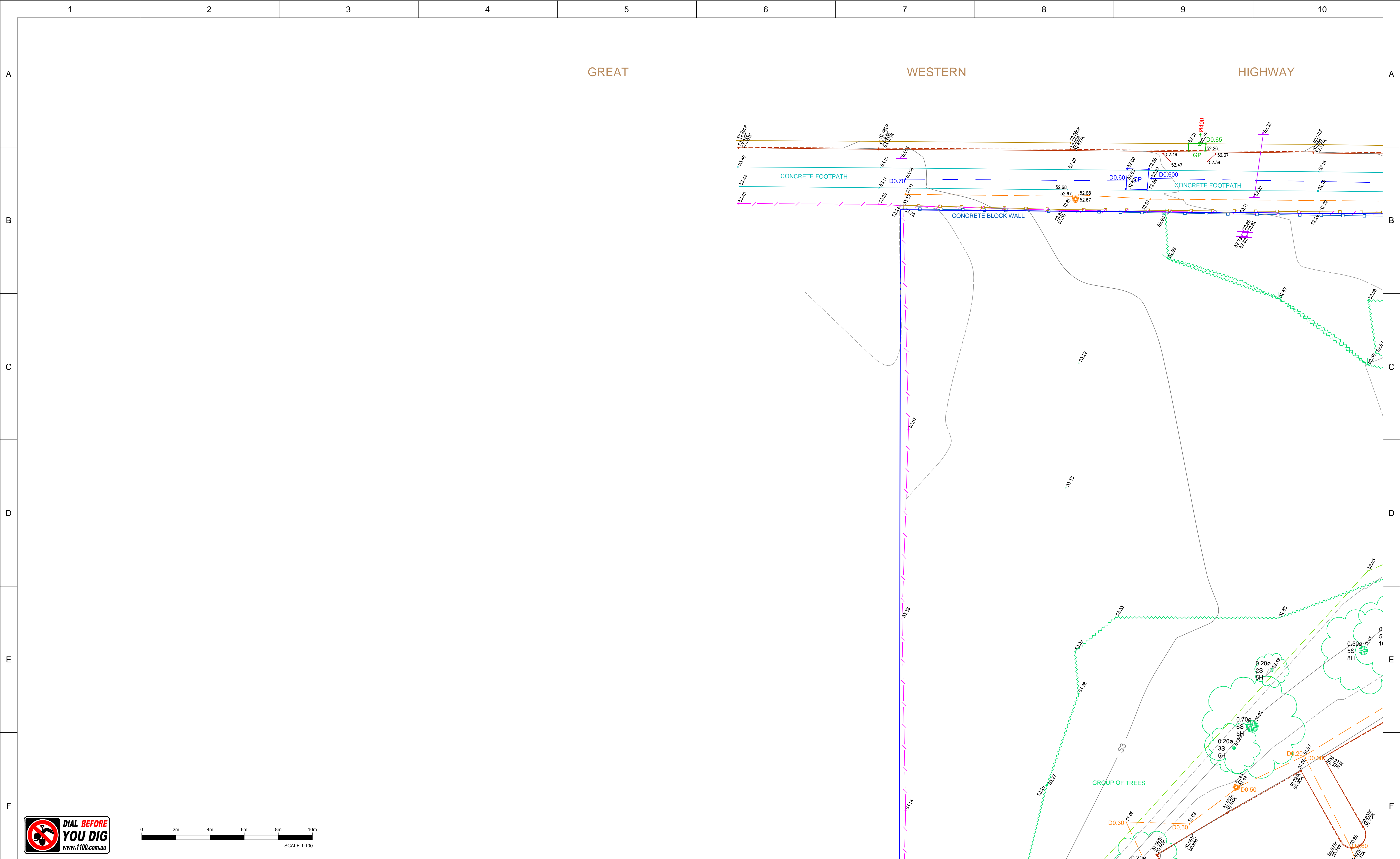
 **Cardno®**  
**Shaping the Future**

23-25 Frederick Street  
PO Box 175  
Rockdale NSW 2216  
t: (02) 9597 9700  
f: (02) 9599 2146  
e: [surveynew@cardno.com.au](mailto:surveynew@cardno.com.au) w: [www.cardno.com.au](http://www.cardno.com.au)

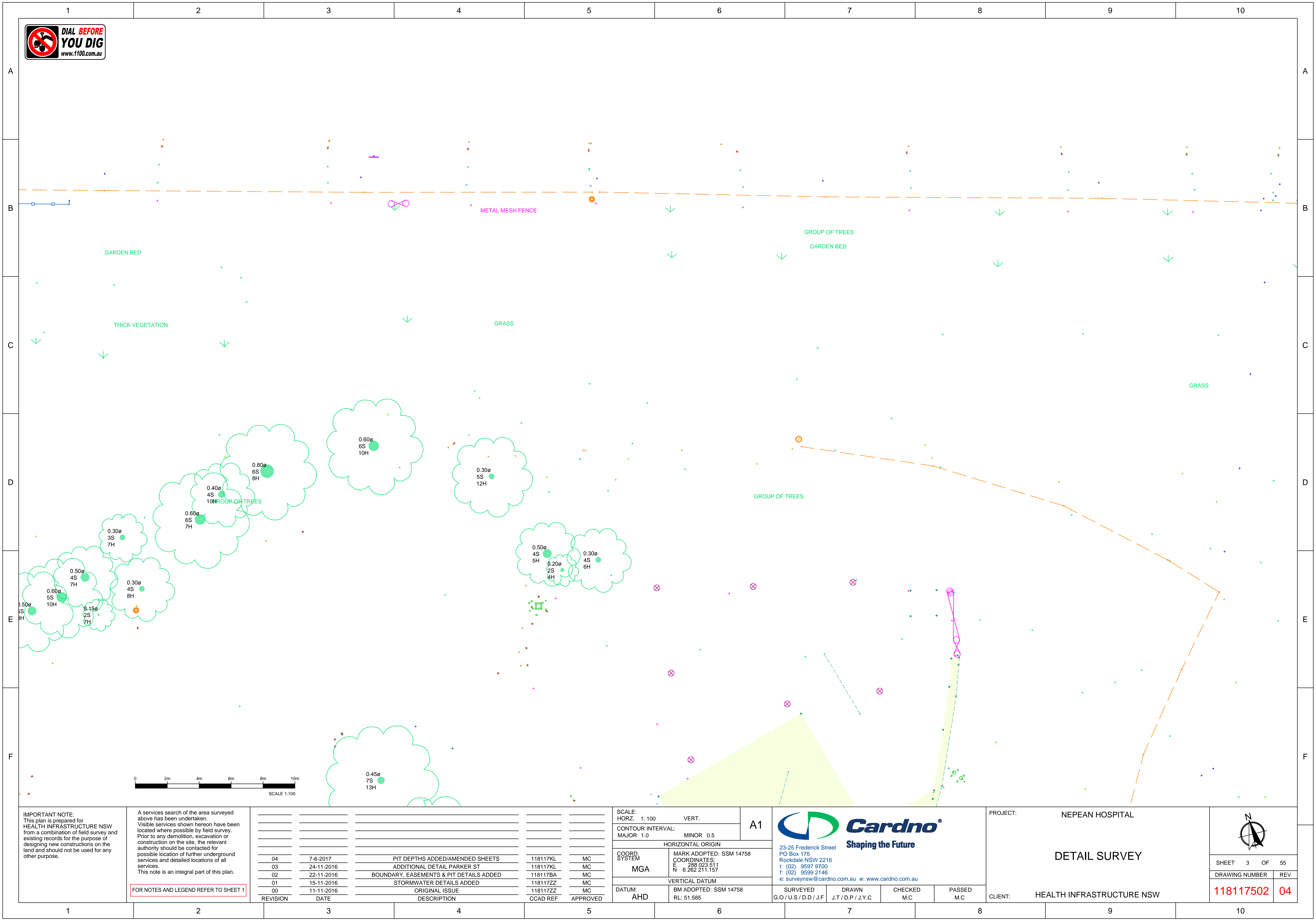
CLIENT: HEALTH INFRASTRUCTURE NSW

118117502	04
-----------	----





<p>IMPORTANT NOTE: This plan is prepared for HEALTH INFRASTRUCTURE NSW from a combination of field survey and existing records for the purpose of designing new constructions on the land and should not be used for any other purpose.</p>			<p>A services search of the area surveyed above has been undertaken. Visible services shown hereon have been located where possible by field survey. Prior to any demolition, excavation or construction on the site, the relevant authority should be contacted for possible location of further underground services and detailed locations of all services. This note is an integral part of this plan.</p>			<p>FOR NOTES AND LEGEND REFER TO SHEET 1</p>																																
<table><tr><td>04</td><td>7-6-2017</td><td>PIT DEPTHS ADDED/AMENDED SHEETS</td><td>118117KL</td><td>MC</td></tr><tr><td>03</td><td>24-11-2016</td><td>ADDITIONAL DETAIL PARKER ST</td><td>118117KL</td><td>MC</td></tr><tr><td>02</td><td>22-11-2016</td><td>BOUNDARY, EASEMENTS &amp; PIT DETAILS ADDED</td><td>118117BA</td><td>MC</td></tr><tr><td>01</td><td>15-11-2016</td><td>STORMWATER DETAILS ADDED</td><td>118117ZZ</td><td>MC</td></tr><tr><td>00</td><td>11-11-2016</td><td>ORIGINAL ISSUE</td><td>118117ZZ</td><td>MC</td></tr><tr><td>REVISION</td><td>DATE</td><td>DESCRIPTION</td><td>CCAD REF</td><td>APPROVED</td></tr></table>			04	7-6-2017	PIT DEPTHS ADDED/AMENDED SHEETS	118117KL	MC	03	24-11-2016	ADDITIONAL DETAIL PARKER ST	118117KL	MC	02	22-11-2016	BOUNDARY, EASEMENTS & PIT DETAILS ADDED	118117BA	MC	01	15-11-2016	STORMWATER DETAILS ADDED	118117ZZ	MC	00	11-11-2016	ORIGINAL ISSUE	118117ZZ	MC	REVISION	DATE	DESCRIPTION	CCAD REF	APPROVED						
04	7-6-2017	PIT DEPTHS ADDED/AMENDED SHEETS	118117KL	MC																																		
03	24-11-2016	ADDITIONAL DETAIL PARKER ST	118117KL	MC																																		
02	22-11-2016	BOUNDARY, EASEMENTS & PIT DETAILS ADDED	118117BA	MC																																		
01	15-11-2016	STORMWATER DETAILS ADDED	118117ZZ	MC																																		
00	11-11-2016	ORIGINAL ISSUE	118117ZZ	MC																																		
REVISION	DATE	DESCRIPTION	CCAD REF	APPROVED																																		





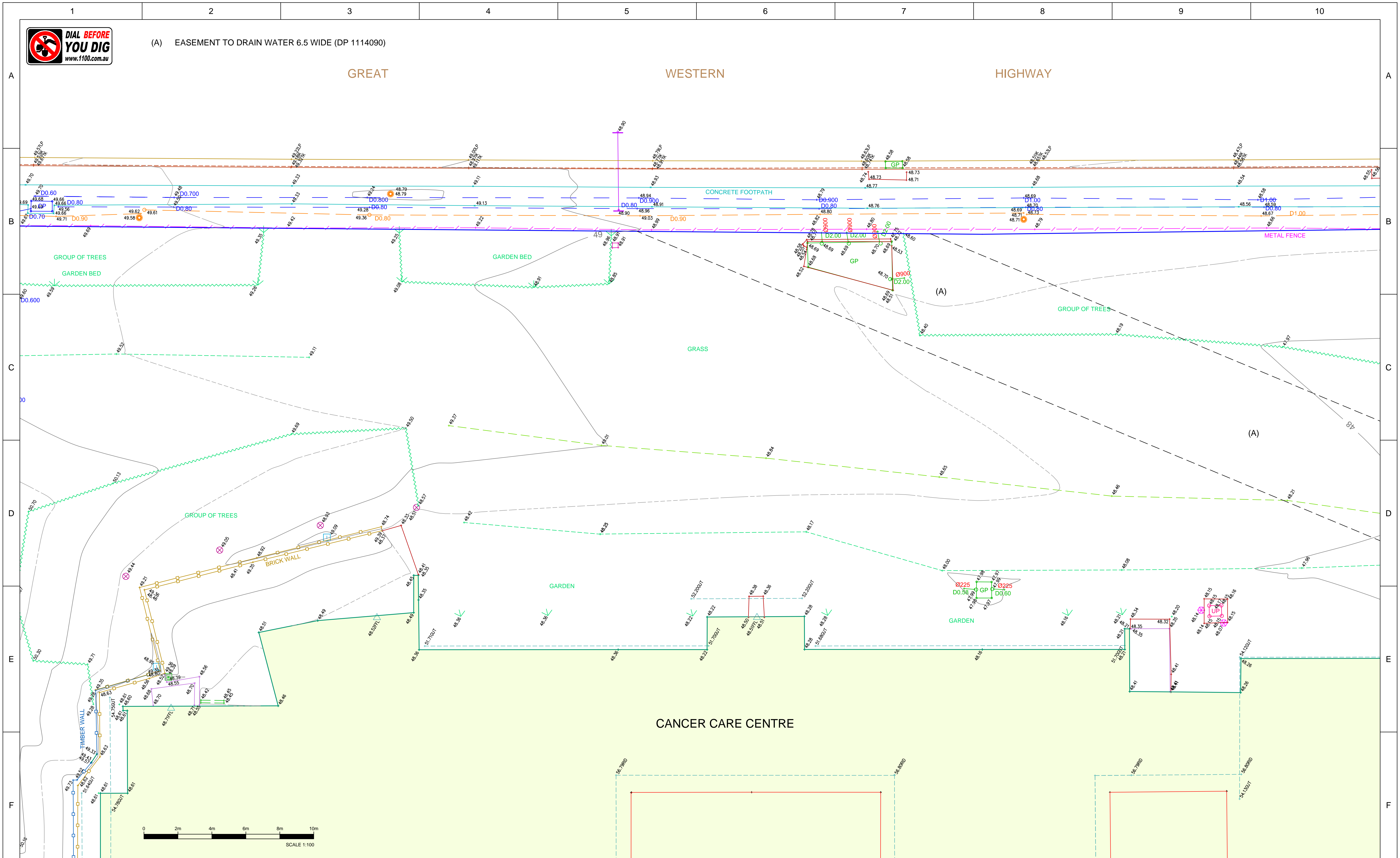


(A) EASEMENT TO DRAIN WATER 6.5 WIDE (DP 1114090)

GREAT

WESTERN

HIGHWAY



**IMPORTANT NOTE:**  
This plan is prepared for HEALTH INFRASTRUCTURE NSW from a combination of field survey and existing records for the purpose of designing new constructions on the land and should not be used for any other purpose.

A services search of the area surveyed above has been undertaken. Visible services shown hereon have been located where possible by field survey. Prior to any demolition, excavation or construction on the site, the relevant authority should be contacted for possible location of further underground services and detailed locations of all services. This note is an integral part of this plan.

FOR NOTES AND LEGEND REFER TO SHEET 1

REVISION	DATE	DESCRIPTION	CCAD REF	APPROVED
04	7-6-2017	PIT DEPTHS ADDED/AMENDED SHEETS	118117KL	MC
03	24-11-2016	ADDITIONAL DETAIL PARKER ST	118117KL	MC
02	22-11-2016	BOUNDARY, EASEMENTS & PIT DETAILS ADDED	118117BA	MC
01	15-11-2016	STORMWATER DETAILS ADDED	118117ZZ	MC
00	11-11-2016	ORIGINAL ISSUE	118117ZZ	MC

SCALE:	HORIZ.	VERT.
1:100	1:100	

CONTOUR INTERVAL: MAJOR 1.0 MINOR 0.5

HORIZONTAL ORIGIN

COORD. SYSTEM	MARK ADOPTED: SSM 14758
MGA	COORDINATES: E 288 023.511 N 6 262 211.157

VERTICAL DATUM

DATUM: AHD	BM ADOPTED: SSM 14758 RL: 51.585
------------	----------------------------------

**Cardno**  
Shaping the Future

23-25 Frederick Street  
PO Box 175  
Rockdale NSW 2216  
t: (02) 9597 9700  
f: (02) 9599 2146  
e: surveynsw@cardno.com.au w: www.cardno.com.au

PROJECT: NEPEAN HOSPITAL

DETAIL SURVEY

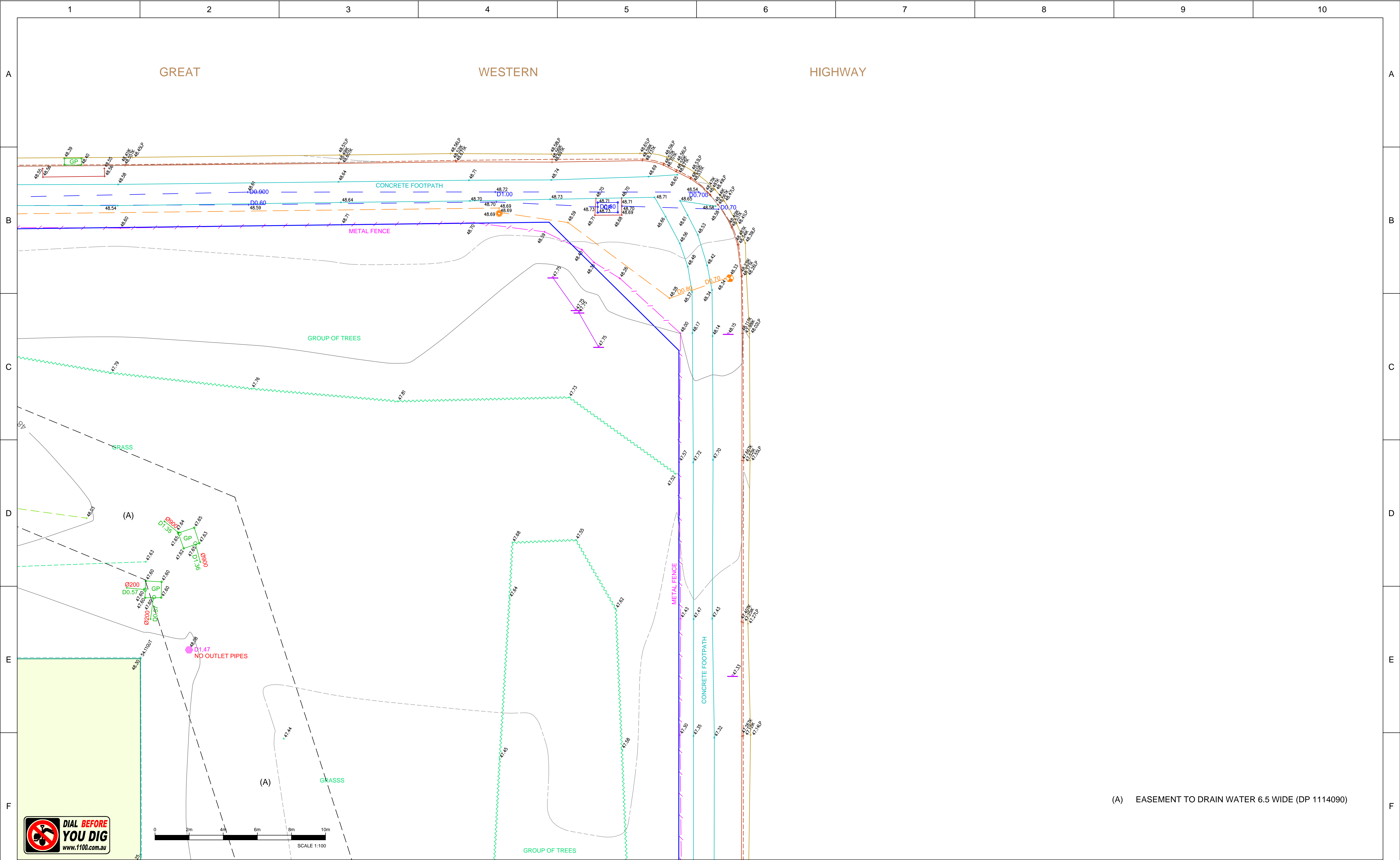
CLIENT: HEALTH INFRASTRUCTURE NSW

SHEET 4 OF 55

DRAWING NUMBER REV

118117502 04





IMPORTANT NOTE:  
This plan is prepared for HEALTH INFRASTRUCTURE NSW from a combination of field survey and existing records for the purpose of designing new constructions on the land and should not be used for any other purpose.

A services search of the area surveyed above has been undertaken. Visible services shown hereon have been located where possible by field survey. Prior to any demolition, excavation or construction on the site, the relevant authority should be contacted for possible location of further underground services and detailed locations of all services. This note is an integral part of this plan.

FOR NOTES AND LEGEND REFER TO SHEET 1

REVISION	DATE	DESCRIPTION
04	7-6-2017	PIT DEPTHS ADDED/AMENDED SHEETS
03	24-11-2016	ADDITIONAL DETAIL PARKER ST
02	22-11-2016	BOUNDARY, EASEMENTS & PIT DETAILS ADDED
01	15-11-2016	STORMWATER DETAILS ADDED
00	11-11-2016	ORIGINAL ISSUE

118117KL	MC
118117KL	MC
118117BA	MC
118117ZZ	MC
118117ZZ	MC
CCAD REF	APPROVED

118117KL	MC
118117KL	MC
118117BA	MC
118117ZZ	MC
118117ZZ	MC
CCAD REF	APPROVED

SCALE: HORIZ. 1: 100 VERT. A1	
CONTOUR INTERVAL: MAJOR 1.0 MINOR 0.5	
HORIZONTAL ORIGIN	
COORD. SYSTEM MGA	MARK ADOPTED: SSM 14758 COORDINATES: E 288 023.511 N 6 262 211.157
VERTICAL DATUM	
DATUM: AHD	BM ADOPTED: SSM 14758 RL: 51.585



23-25 Frederick Street  
PO Box 175  
Rockdale NSW 2216  
t: (02) 9597 9700  
f: (02) 9599 2146  
e: surveynsw@cardno.com.au w: www.cardno.com.au

SURVEYED G.O / U.S / D.D / J.F	DRAWN J.T / D.P / J.Y.C	CHECKED M.C	PASSED M.C
--------------------------------	-------------------------	-------------	------------

PROJECT: NEPEAN HOSPITAL

DETAIL SURVEY

SHEET 5 OF 55

DRAWING NUMBER 118117502

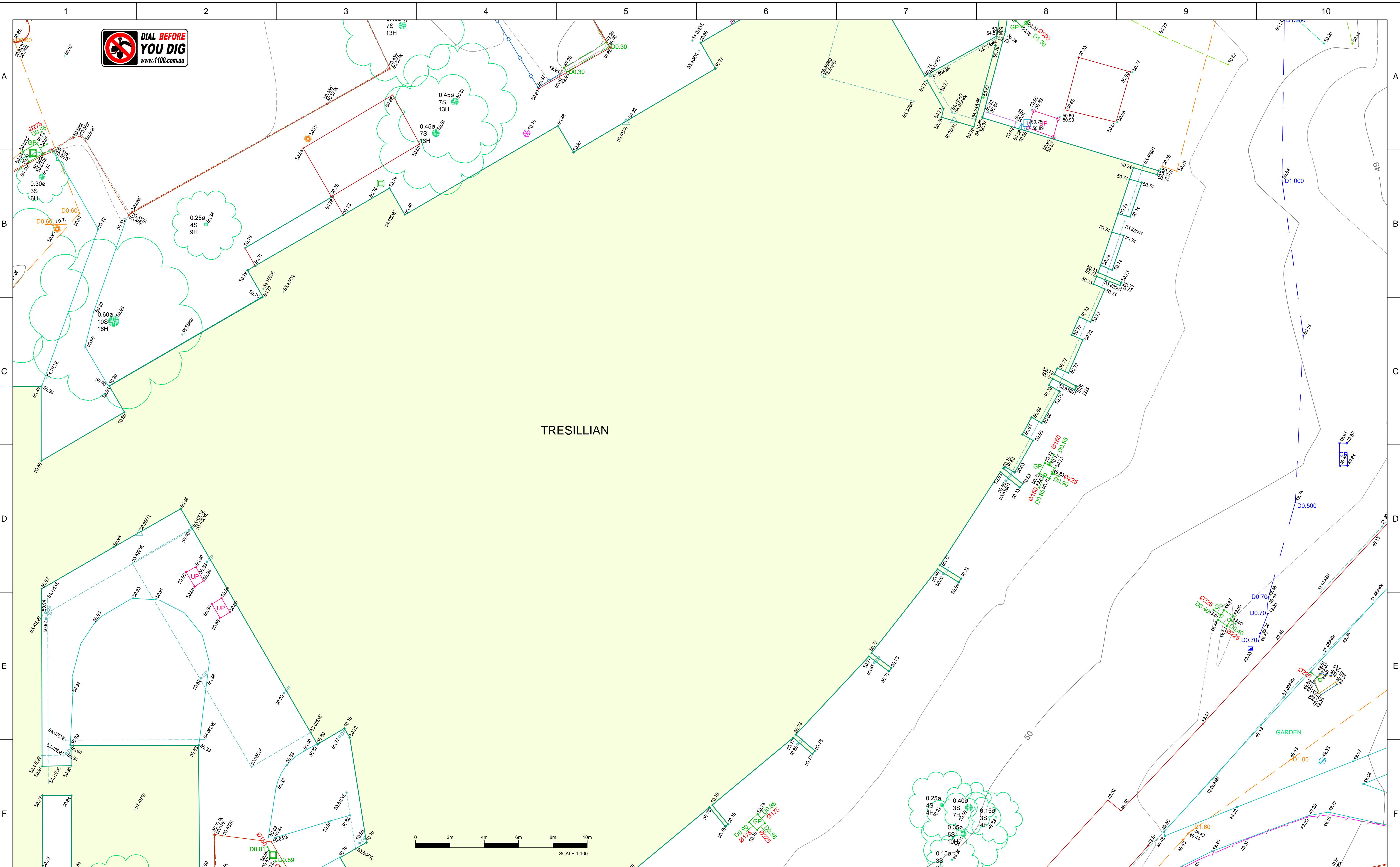
REV 04

CLIENT: HEALTH INFRASTRUCTURE NSW









IMPORTANT NOTE:  
This plan is prepared for HEALTH INFRASTRUCTURE NSW from a combination of field survey and existing records for the purpose of designing new constructions on the land and should not be used for any other purpose.

A services search of the area surveyed above has been undertaken. Visible services shown hereon have been located where possible by field survey. Prior to any demolition, excavation or construction on the site, the relevant authority should be contacted for possible location of further underground services and detailed locations of all services. This note is an integral part of this plan.

FOR NOTES AND LEGEND REFER TO SHEET 1

REVISION	DATE	DESCRIPTION	CCAD REF	APPROVED
04	7-6-2017	PIT DEPTHS ADDED/AMENDED SHEETS	118117KL	MC
03	24-11-2016	ADDITIONAL DETAIL PARKER ST	118117KL	MC
02	22-11-2016	BOUNDARY, EASEMENTS & PIT DETAILS ADDED	118117BA	MC
01	15-11-2016	STORMWATER DETAILS ADDED	118117ZZ	MC
00	11-11-2016	ORIGINAL ISSUE	118117ZZ	MC

SCALE: HORIZ. 1:100 VERT. MINOR 0.5	A1
CONTOUR INTERVAL: MAJOR 1.0	
HORIZONTAL ORIGIN	
COORD. SYSTEM MGA	MARK ADOPTED: SSM 14758
	COORDINATES: E 288 023.511 N 6 262 211.157
VERTICAL DATUM	
DATUM: AHD	BM ADOPTED: SSM 14758 RL: 51.585




23-25 Frederick Street  
PO Box 175  
Rockdale NSW 2216  
t: (02) 9597 9700  
f: (02) 9599 2146  
e: surveynsw@cardno.com.au w: www.cardno.com.au

SURVEYED G.O./U.S./D.D./J.F	DRAWN J.T./D.P./J.Y.C	CHECKED M.C	PASSED M.C
-----------------------------	-----------------------	-------------	------------

PROJECT: NEPEAN HOSPITAL

DETAIL SURVEY

CLIENT: HEALTH INFRASTRUCTURE NSW

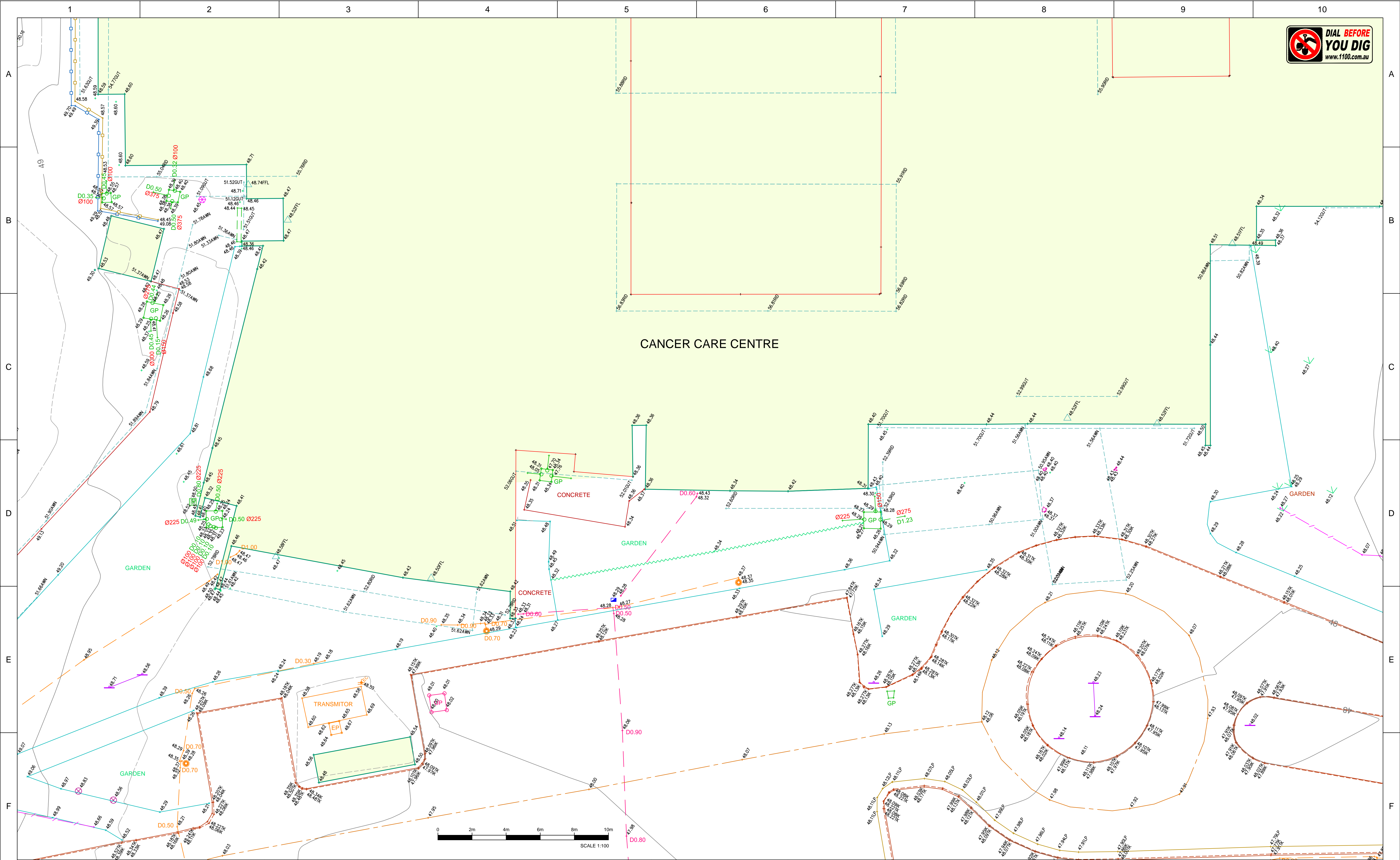


SHEET 7 OF 55

DRAWING NUMBER 118117502

REV 04





IMPORTANT NOTE:  
This plan is prepared for HEALTH INFRASTRUCTURE NSW from a combination of field survey and existing records for the purpose of designing new constructions on the land and should not be used for any other purpose.

A services search of the area surveyed above has been undertaken. Visible services shown hereon have been located where possible by field survey. Prior to any demolition, excavation or construction on the site, the relevant authority should be contacted for possible location of further underground services and detailed locations of all services. This note is an integral part of this plan.

FOR NOTES AND LEGEND REFER TO SHEET 1

REVISION	DATE	DESCRIPTION	CCAD REF	APPROVED
04	7-6-2017	PIT DEPTHS ADDED/AMENDED SHEETS	118117KL	MC
03	24-11-2016	ADDITIONAL DETAIL PARKER ST	118117KL	MC
02	22-11-2016	BOUNDARY, EASEMENTS & PIT DETAILS ADDED	118117BA	MC
01	15-11-2016	STORMWATER DETAILS ADDED	118117ZZ	MC
00	11-11-2016	ORIGINAL ISSUE	118117ZZ	MC

SCALE: HORIZ. 1:100	VERT.
CONTOUR INTERVAL: MAJOR 1.0	MINOR 0.5
HORIZONTAL ORIGIN	
COORD. SYSTEM	MARK ADOPTED: SSM 14758
MGA	COORDINATES: E 288 023.511 N 6 262 211.157
VERTICAL DATUM	
DATUM: AHD	BM ADOPTED: SSM 14758 RL: 51.585

A1



23-25 Frederick Street  
PO Box 175  
Rockdale NSW 2216  
t: (02) 9597 9700  
f: (02) 9599 2146  
e: surveynsw@cardno.com.au w: www.cardno.com.au

PROJECT: NEPEAN HOSPITAL

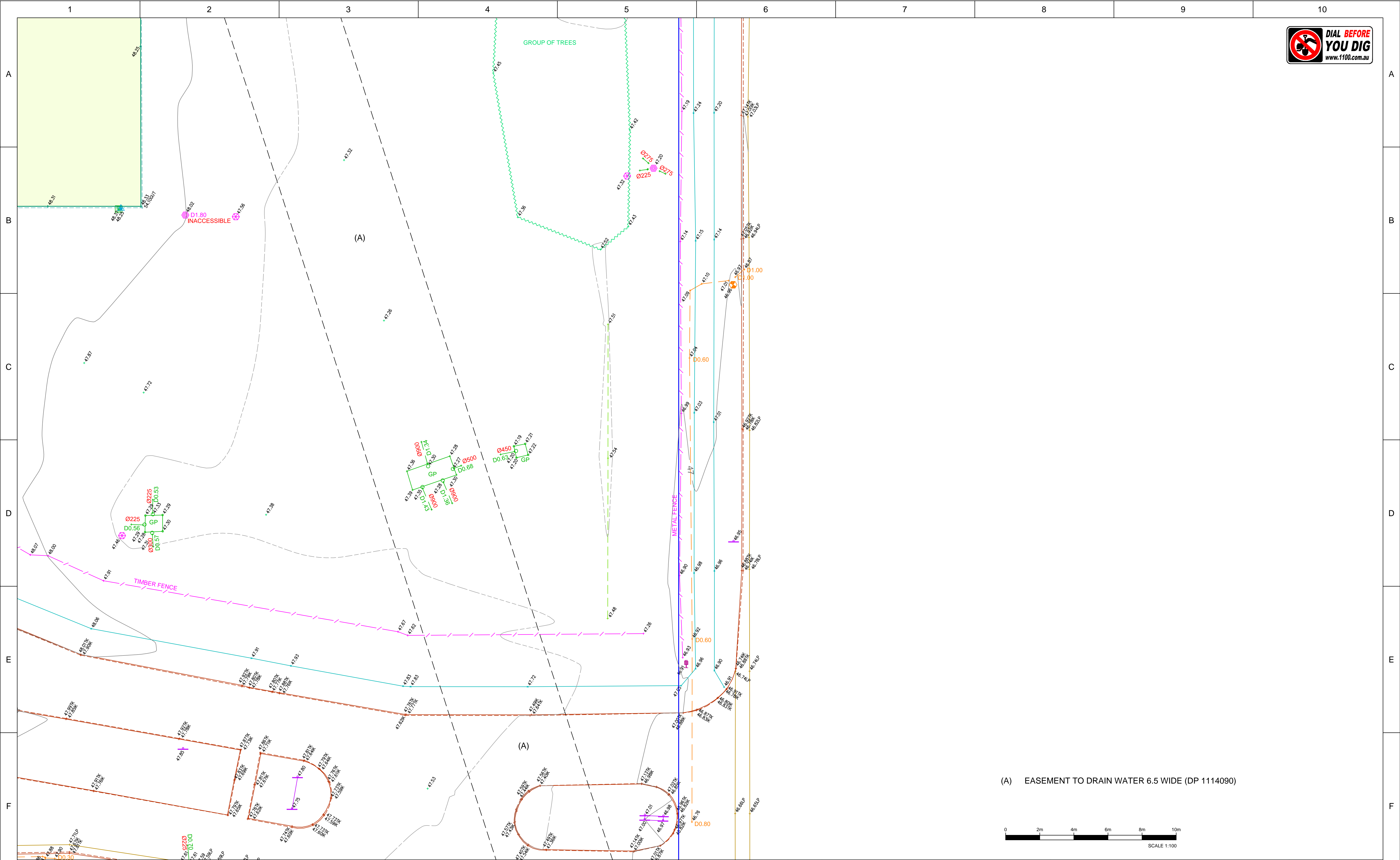
DETAIL SURVEY

CLIENT: HEALTH INFRASTRUCTURE NSW



SHEET	8	OF	55
DRAWING NUMBER		RE	
118117502		04	





(A) EASEMENT TO DRAIN WATER 6.5 WIDE (DP 1114090)



IMPORTANT NOTE:  
This plan is prepared for HEALTH INFRASTRUCTURE NSW from a combination of field survey and existing records for the purpose of designing new constructions on the land and should not be used for any other purpose.

A services search of the area surveyed above has been undertaken. Visible services shown hereon have been located where possible by field survey. Prior to any demolition, excavation or construction on the site, the relevant authority should be contacted for possible location of further underground services and detailed locations of all services. This note is an integral part of this plan.


FOR NOTES AND LEGEND REFER TO SHEET 1

REVISION	DATE	DESCRIPTION	CCAD REF	APPROVED
04	7-6-2017	PIT DEPTHS ADDED/AMENDED SHEETS	118117KL	MC
03	24-11-2016	ADDITIONAL DETAIL PARKER ST	118117KL	MC
02	22-11-2016	BOUNDARY, EASEMENTS & PIT DETAILS ADDED	118117BA	MC
01	15-11-2016	STORMWATER DETAILS ADDED	118117ZZ	MC
00	11-11-2016	ORIGINAL ISSUE	118117ZZ	MC

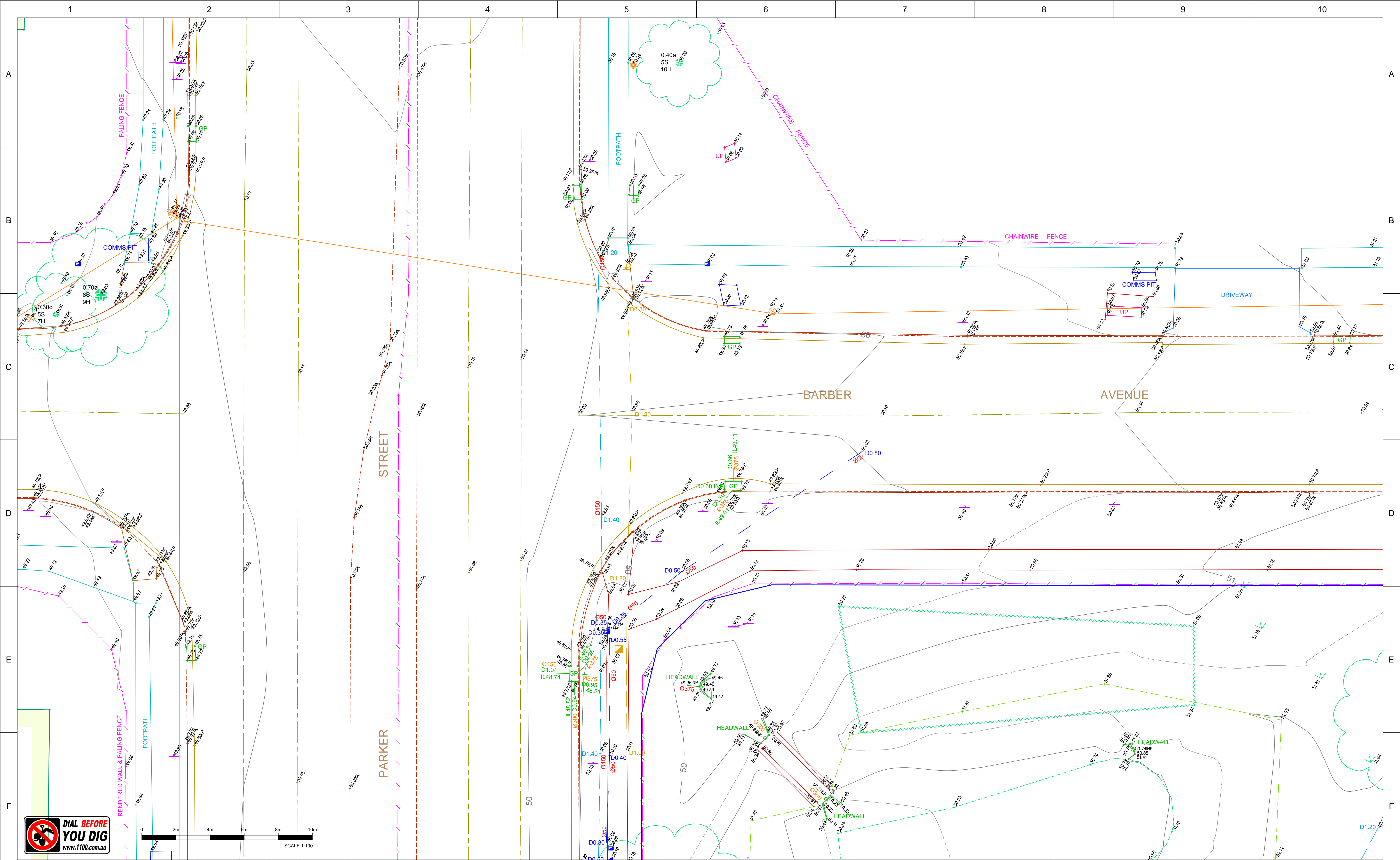
SCALE: HORZ. 1:100 VERT. A1	
CONTOUR INTERVAL: MAJOR 1.0 MINOR 0.5	
COORD. SYSTEM MGA	MARK ADOPTED: SSM 14758 COORDINATES: 288 023.511 N 6 262 211.157
DATUM: AHD	VERTICAL DATUM BM ADOPTED: SSM 14758 RL: 51.585



23-25 Frederick Street  
PO Box 175  
Rockdale NSW 2216  
t: (02) 9597 9700  
f: (02) 9599 2146  
e: surveynsw@cardno.com.au w: www.cardno.com.au

PROJECT:	NEPEAN HOSPITAL	
	DETAIL SURVEY	
SHEET	9 OF 55	
DRAWING NUMBER	REV	
118117502	04	
CLIENT:	HEALTH INFRASTRUCTURE NSW	





IMPORTANT NOTE:  
This plan is prepared for  
HEALTH INFRASTRUCTURE NSW  
from a combination of field survey and  
existing records for the purpose of  
designing new constructions on the  
land and should not be used for any  
other purpose.

A services search of the area surveyed  
above has been undertaken.  
Visible services shown hereon have been  
located where possible by field survey.  
Prior to any demolition, excavation or  
construction on the site, the relevant  
authority should be contacted for  
possible location of further underground  
services and detailed locations of all  
services.  
This note is an integral part of this plan.

FOR NOTES AND LEGEND REFER TO SHEET 1


REVISION	DATE	DESCRIPTION	CCAD REF	APPROVED
04	7-6-2017	PIT DEPTHS ADDED/AMENDED SHEETS	118117KL	MC
03	24-11-2016	ADDITIONAL DETAIL PARKER ST	118117KL	MC
02	22-11-2016	BOUNDARY, EASEMENTS & PIT DETAILS ADDED	118117BA	MC
01	15-11-2016	STORMWATER DETAILS ADDED	118117ZZ	MC
00	11-11-2016	ORIGINAL ISSUE	118117ZZ	MC

SCALE: HORZ. 1:100	VERT.
CONTOUR INTERVAL: MAJOR 1.0	MINOR 0.5
HORIZONTAL ORIGIN	
COORD. SYSTEM MGA	MARK ADOPTED: SSM 14758 COORDINATES: E 288 023.511 N 6 262 211.157
VERTICAL DATUM	
DATUM: AHD	BM ADOPTED: SSM 14758 RL: 51.585

A1



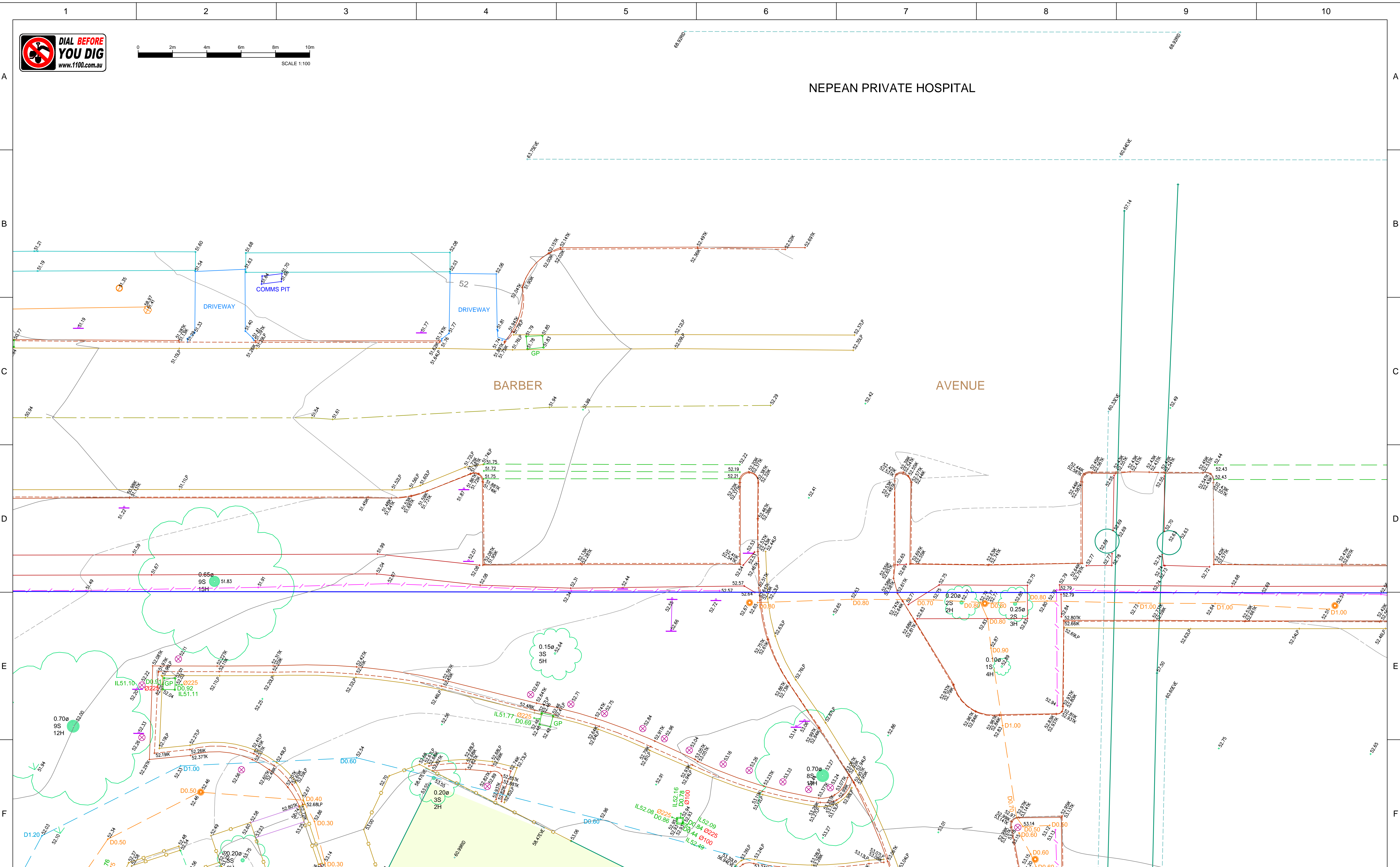
23-25 Frederick Street  
PO Box 175  
Rockdale NSW 2216  
t: (02) 9597 9700  
f: (02) 9599 2146  
e: surveynsw@cardno.com.au w: www.cardno.com.au

PROJECT:	NEPEAN HOSPITAL	
	DETAIL SURVEY	
CLIENT:	HEALTH INFRASTRUCTURE NSW	
SHEET	10 OF 55	
DRAWING NUMBER	REV	
118117502	04	





NEPEAN PRIVATE HOSPITAL




IMPORTANT NOTE:  
This plan is prepared for HEALTH INFRASTRUCTURE NSW from a combination of field survey and existing records for the purpose of designing new constructions on the land and should not be used for any other purpose.

A services search of the area surveyed above has been undertaken. Visible services shown hereon have been located where possible by field survey. Prior to any demolition, excavation or construction on the site, the relevant authority should be contacted for possible location of further underground services and detailed locations of all services. This note is an integral part of this plan.

FOR NOTES AND LEGEND REFER TO SHEET 1

REVISION	DATE	DESCRIPTION	CCAD REF	APPROVED
04	7-6-2017	PIT DEPTHS ADDED/AMENDED SHEETS	118117KL	MC
03	24-11-2016	ADDITIONAL DETAIL PARKER ST	118117KL	MC
02	22-11-2016	BOUNDARY, EASEMENTS & PIT DETAILS ADDED	118117BA	MC
01	15-11-2016	STORMWATER DETAILS ADDED	118117ZZ	MC
00	11-11-2016	ORIGINAL ISSUE	118117ZZ	MC

SCALE: HORIZ. 1: 100		VERT.	A1
CONTOUR INTERVAL: MAJOR 1.0		MINOR 0.5	
HORIZONTAL ORIGIN			
COORD. SYSTEM	MARK ADOPTED: SSM 14758 COORDINATES: E 288 023.511 N 6 262 211.157		
MGA			
VERTICAL DATUM			
DATUM: AHD	BM ADOPTED: SSM 14758 RL: 51.585		




23-25 Frederick Street  
PO Box 175  
Rockdale NSW 2216  
t: (02) 9597 9700  
f: (02) 9599 2146  
e: surveynsw@cardno.com.au w: www.cardno.com.au

SURVEYED G.O / U.S / D.D / J.F	DRAWN J.T / D.P / J.Y.C	CHECKED M.C	PASSED M.C
-----------------------------------	----------------------------	----------------	---------------

PROJECT: NEPEAN HOSPITAL

DETAIL SURVEY

CLIENT: HEALTH INFRASTRUCTURE NSW



SHEET 11 OF 55
DRAWING NUMBER
118117502
REV 04





(B) EASEMENT FOR WATER SUPPLY 4.57 WIDE (K560811)

NEPEAN PRIVATE HOSPITAL

BARBER

AVENUE

TOTAL ASSET  
MANAGEMENT

IMPORTANT NOTE:  
This plan is prepared for  
HEALTH INFRASTRUCTURE NSW  
from a combination of field survey and  
existing records for the purpose of  
designing new constructions on the  
land and should not be used for any  
other purpose.

A services search of the area surveyed  
above has been undertaken.  
Visible services shown hereon have been  
located where possible by field survey.  
Prior to any demolition, excavation or  
construction on the site, the relevant  
authority should be contacted for  
possible location of further underground  
services and detailed locations of all  
services.  
This note is an integral part of this plan.

FOR NOTES AND LEGEND REFER TO SHEET 1

REVISION	DATE	DESCRIPTION	CCAD REF	APPROVED
04	7-6-2017	PIT DEPTHS ADDED/AMENDED SHEETS	118117KL	MC
03	24-11-2016	ADDITIONAL DETAIL PARKER ST	118117KL	MC
02	22-11-2016	BOUNDARY, EASEMENTS & PIT DETAILS ADDED	118117BA	MC
01	15-11-2016	STORMWATER DETAILS ADDED	118117ZZ	MC
00	11-11-2016	ORIGINAL ISSUE	118117ZZ	MC

SCALE: HORIZ. 1:100	VERT.
CONTOUR INTERVAL: MAJOR 1.0	MINOR 0.5
HORIZONTAL ORIGIN	
COORD. SYSTEM MGA	MARK ADOPTED: SSM 14758 COORDINATES: E 288 023.511 N 6 262 211.157
VERTICAL DATUM	
DATUM: AHD	BM ADOPTED: SSM 14758 RL: 51.585

A1

  
**Cardno**  
Shaping the Future  
23-25 Frederick Street  
PO Box 175  
Rockdale NSW 2216  
t: (02) 9597 9700  
f: (02) 9599 2146  
e: surveynsw@cardno.com.au w: www.cardno.com.au

PROJECT: NEPEAN HOSPITAL

DETAIL SURVEY

CLIENT: HEALTH INFRASTRUCTURE NSW

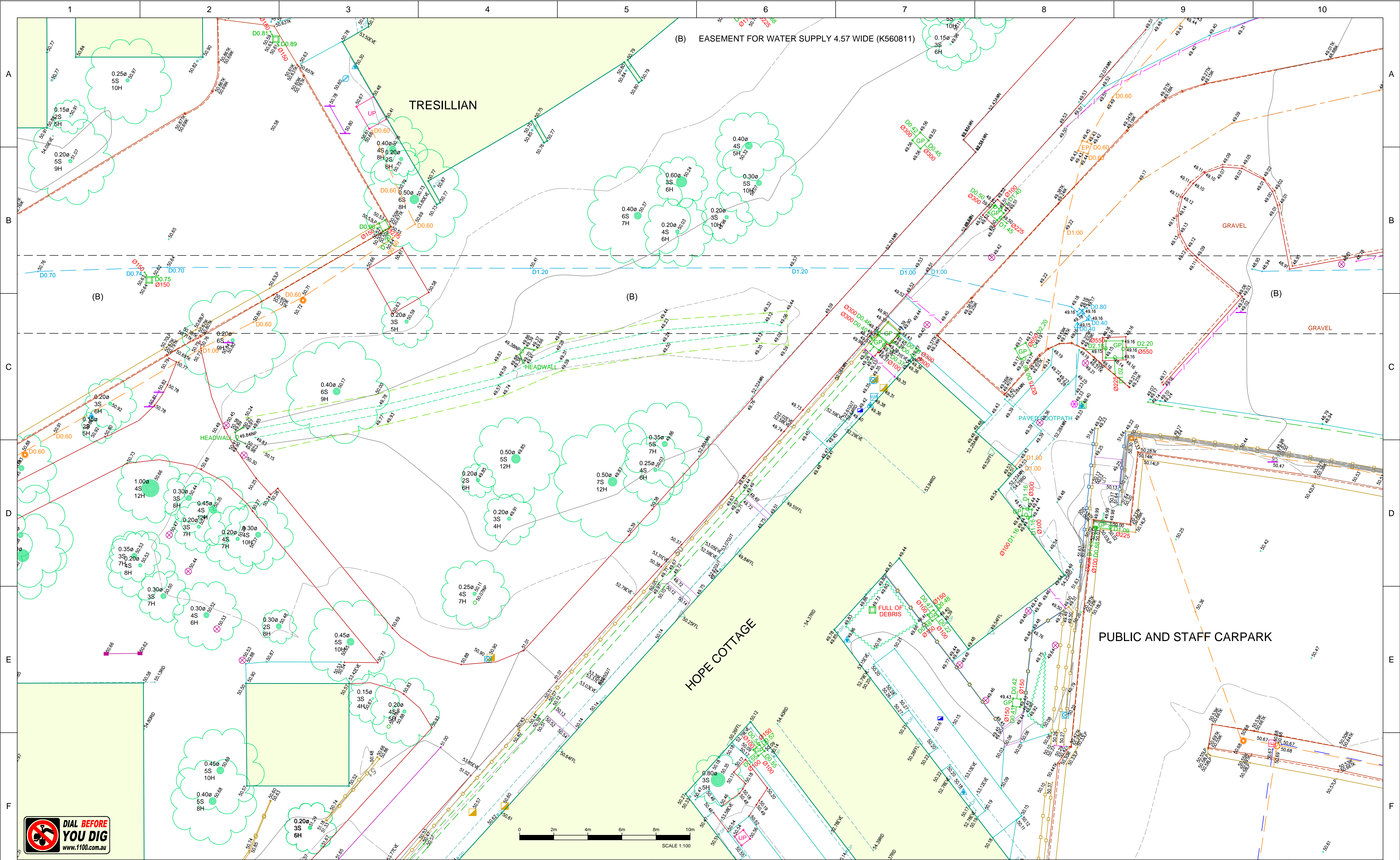


SHEET 12 OF 55

DRAWING NUMBER REV

118117502 04





IMPORTANT NOTE:  
This plan is prepared for  
HEALTH INFRASTRUCTURE NSW  
from a combination of field survey and  
existing records for the purpose of  
designing new constructions on the  
land and should not be used for any  
other purpose.

A services search of the area surveyed  
above has been undertaken.  
Visible services shown hereon have been  
located where possible by field survey.  
Prior to any demolition, excavation or  
construction on the site, the relevant  
authority should be contacted for  
possible location of further underground  
services and detailed locations of all  
services.  
This note is an integral part of this plan.

FOR NOTES AND LEGEND REFER TO SHEET 1


REVISION	DATE	DESCRIPTION	CCAD REF	APPROVED
04	7-6-2017	PIT DEPTHS ADDED/AMENDED SHEETS	118117KL	MC
03	24-11-2016	ADDITIONAL DETAIL PARKER ST	118117KL	MC
02	22-11-2016	BOUNDARY, EASEMENTS & PIT DETAILS ADDED	118117BA	MC
01	15-11-2016	STORMWATER DETAILS ADDED	118117ZZ	MC
00	11-11-2016	ORIGINAL ISSUE	118117ZZ	MC

SCALE: HORIZ. 1:100	VERT.
CONTOUR INTERVAL: MAJOR 1.0	MINOR 0.5
HORIZONTAL ORIGIN	
COORD. SYSTEM MGA	MARK ADOPTED: SSM 14758 COORDINATES: E 288 023.511 N 6 262 211.157
VERTICAL DATUM	
DATUM: AHD	BM ADOPTED: SSM 14758 RL: 51.585

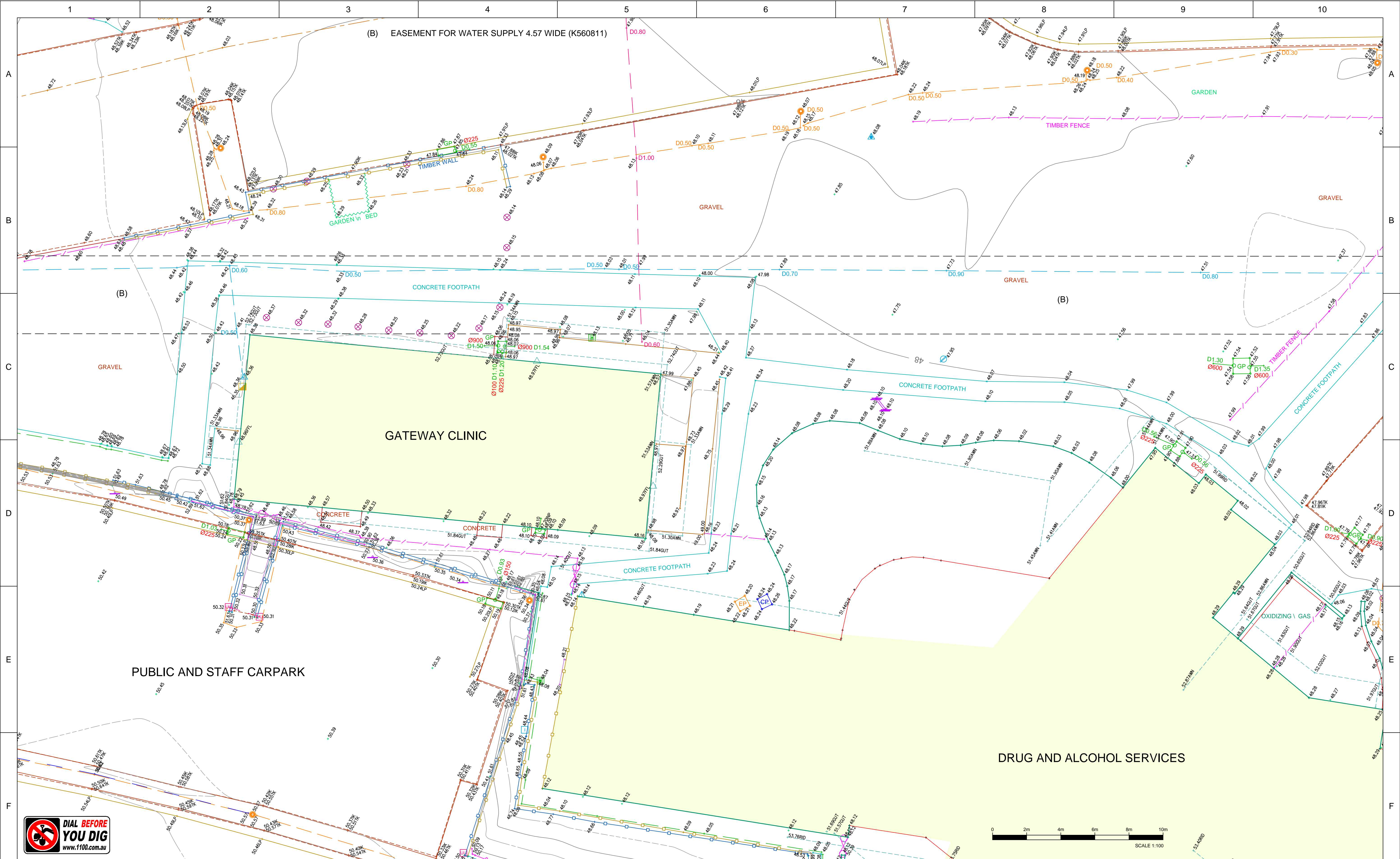
A1



23-25 Frederick Street  
PO Box 175  
Rockdale NSW 2216  
t: (02) 9597 9700  
f: (02) 9599 2146  
e: surveynsw@cardno.com.au w: www.cardno.com.au

PROJECT:	NEPEAN HOSPITAL	
	DETAIL SURVEY	
CLIENT:	HEALTH INFRASTRUCTURE NSW	
SHEET 13 OF 55		
DRAWING NUMBER	REV	
118117502	04	





IMPORTANT NOTE:  
This plan is prepared for  
HEALTH INFRASTRUCTURE NSW  
from a combination of field survey and  
existing records for the purpose of  
designing new constructions on the  
land and should not be used for any  
other purpose.


A services search of the area surveyed  
above has been undertaken.  
Visible services shown hereon have been  
located where possible by field survey.  
Prior to any demolition, excavation or  
construction on the site, the relevant  
authority should be contacted for  
possible location of further underground  
services and detailed locations of all  
services.  
This note is an integral part of this plan.

FOR NOTES AND LEGEND REFER TO SHEET 1

REVISION	DATE	DESCRIPTION	CCAD REF	APPROVED
04	7-6-2017	PIT DEPTHS ADDED/AMENDED SHEETS	118117KL	MC
03	24-11-2016	ADDITIONAL DETAIL PARKER ST	118117KL	MC
02	22-11-2016	BOUNDARY, EASEMENTS & PIT DETAILS ADDED	118117BA	MC
01	15-11-2016	STORMWATER DETAILS ADDED	118117ZZ	MC
00	11-11-2016	ORIGINAL ISSUE	118117ZZ	MC

SCALE: HORIZ. 1: 100	VERT.
CONTOUR INTERVAL: MAJOR 1.0	MINOR 0.5
HORIZONTAL ORIGIN	
COORD. SYSTEM MGA	MARK ADOPTED: SSM 14758 COORDINATES: E 288 023.511 N 6 262 211.157
VERTICAL DATUM	
DATUM: AHD	BM ADOPTED: SSM 14758 RL: 51.585

A1




23-25 Frederick Street  
PO Box 175  
Rockdale NSW 2216  
t: (02) 9597 9700  
f: (02) 9599 2146  
e: surveynsw@cardno.com.au w: www.cardno.com.au

SURVEYED G.O./U.S./D.D./J.F	DRAWN J.T./D.P./J.Y.C	CHECKED M.C	PASSED M.C
--------------------------------	--------------------------	----------------	---------------

PROJECT:  
NEPEAN HOSPITAL

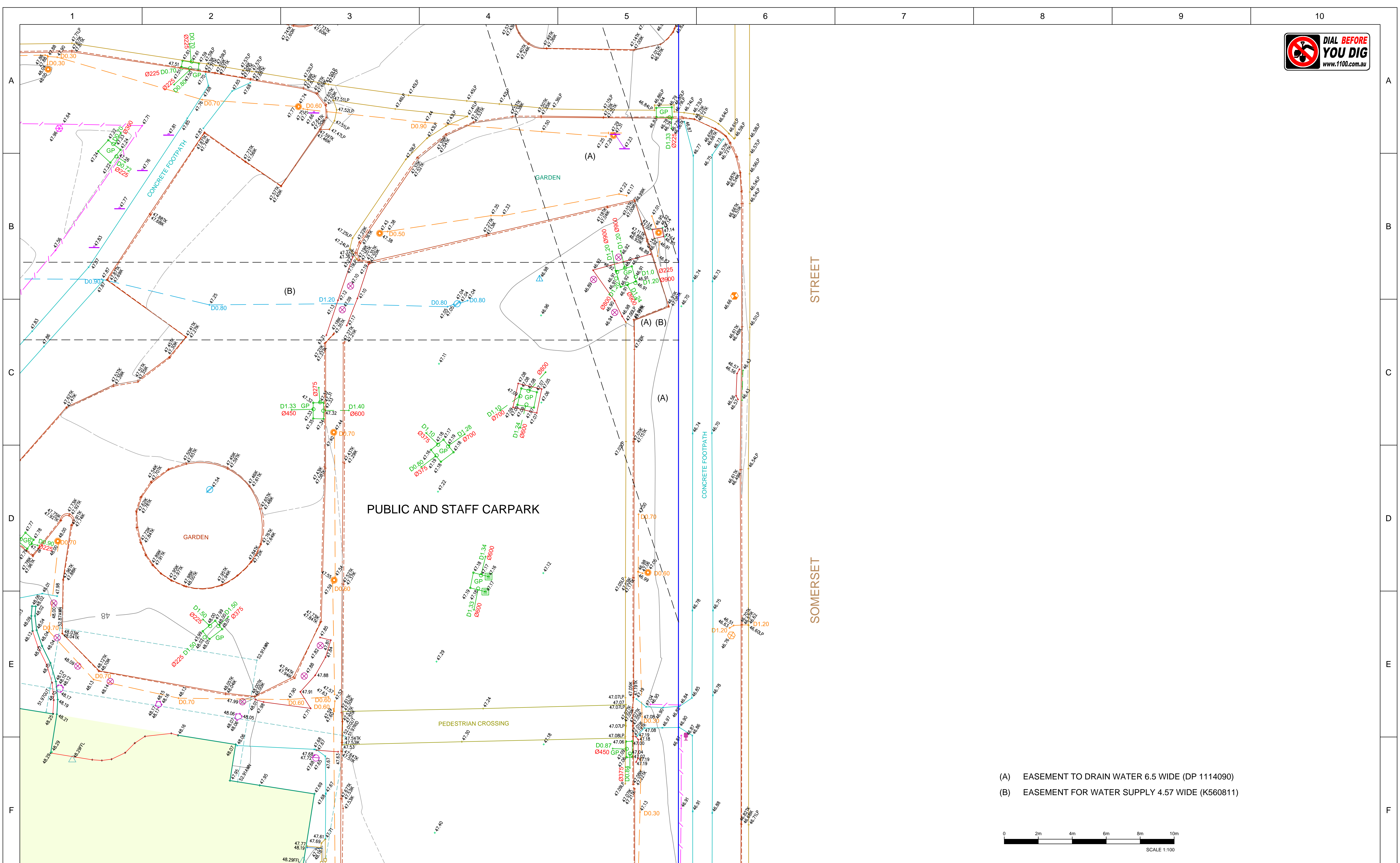
DETAIL SURVEY

CLIENT:  
HEALTH INFRASTRUCTURE NSW



SHEET 14 OF 55
DRAWING NUMBER
118117502
REV
04





- (A) EASEMENT TO DRAIN WATER 6.5 WIDE (DP 1114090)
- (B) EASEMENT FOR WATER SUPPLY 4.57 WIDE (K560811)



IMPORTANT NOTE:  
This plan is prepared for  
HEALTH INFRASTRUCTURE NSW  
from a combination of field survey and  
existing records for the purpose of  
designing new constructions on the  
land and should not be used for any  
other purpose.

A services search of the area surveyed  
above has been undertaken.  
Visible services shown hereon have been  
located where possible by field survey.  
Prior to any demolition, excavation or  
construction on the site, the relevant  
authority should be contacted for  
possible location of further underground  
services and detailed locations of all  
services.  
This note is an integral part of this plan.

FOR NOTES AND LEGEND REFER TO SHEET 1

REVISION	DATE	DESCRIPTION	CCAD REF	APPROVED
04	7-6-2017	PIT DEPTHS ADDED/AMENDED SHEETS	118117KL	MC
03	24-11-2016	ADDITIONAL DETAIL PARKER ST	118117KL	MC
02	22-11-2016	BOUNDARY, EASEMENTS & PIT DETAILS ADDED	118117BA	MC
01	15-11-2016	STORMWATER DETAILS ADDED	118117ZZ	MC
00	11-11-2016	ORIGINAL ISSUE	118117ZZ	MC

SCALE: HORZ. 1: 100	VERT.
CONTOUR INTERVAL: MAJOR 1.0	MINOR 0.5
HORIZONTAL ORIGIN	
COORD. SYSTEM MGA	MARK ADOPTED: SSM 14758 COORDINATES: E 288 023.511 N 6 262 211.157
VERTICAL DATUM	
DATUM: AHD	BM ADOPTED: SSM 14758 RL: 51.585

A1




23-25 Frederick Street  
PO Box 175  
Rockdale NSW 2216  
t: (02) 9597 9700  
f: (02) 9599 2146  
e: surveynsw@cardno.com.au w: www.cardno.com.au

PROJECT: NEPEAN HOSPITAL

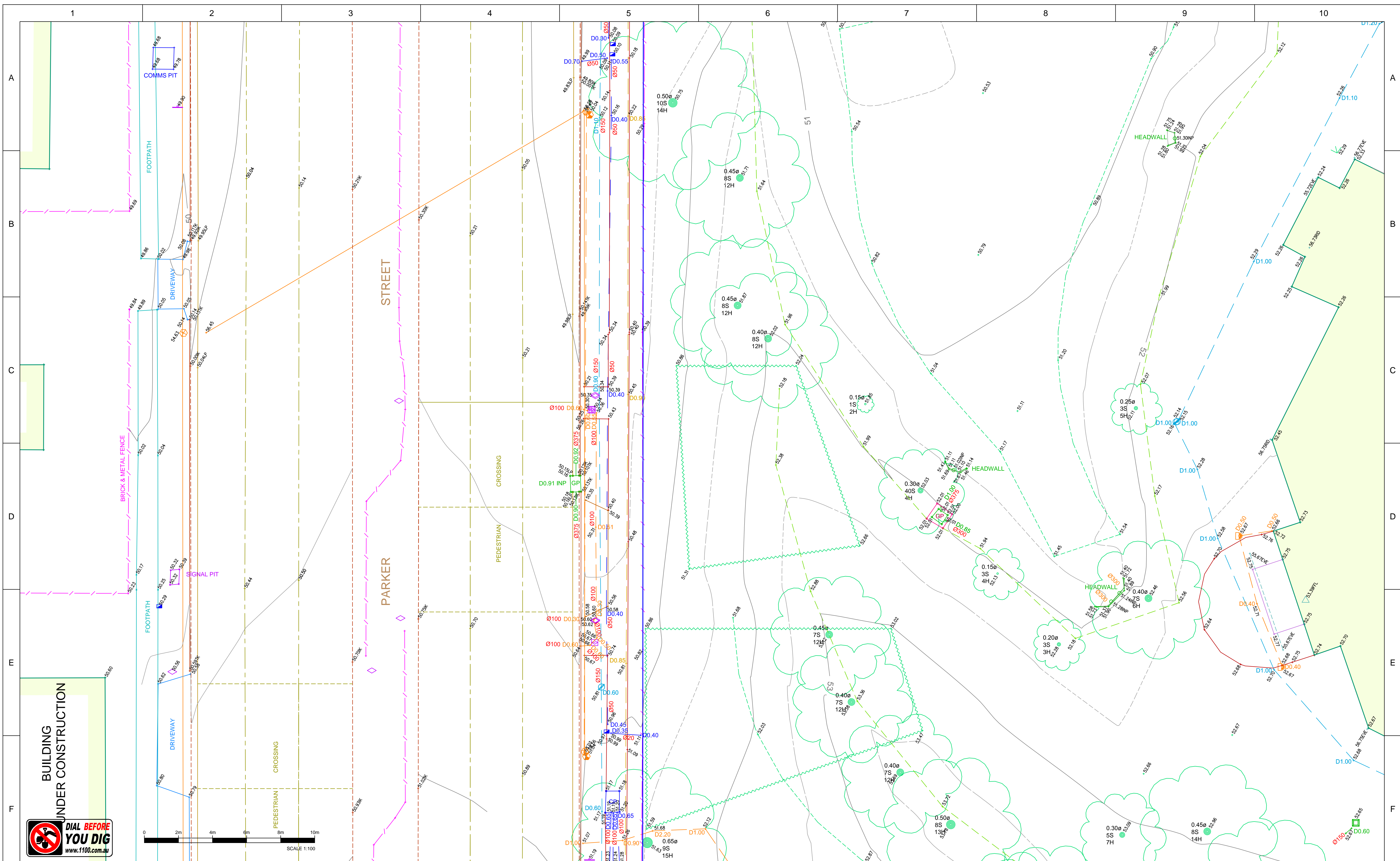
DETAIL SURVEY

CLIENT: HEALTH INFRASTRUCTURE NSW



SHEET	15	OF	55
DRAWING NUMBER	REV		
118117502	04		





**IMPORTANT NOTE:**  
This plan is prepared for  
**HEALTH INFRASTRUCTURE NSW**  
from a combination of field survey and  
existing records for the purpose of  
designing new constructions on the  
land and should not be used for any  
other purpose.

A services search of the area surveyed above has been undertaken.  
Visible services shown hereon have been located where possible by field survey.  
Prior to any demolition, excavation or construction on the site, the relevant authority should be contacted for possible location of further underground services and detailed locations of all services.  
This note is an integral part of this plan.

FOR NOTES AND LEGEND REFER TO SHEET 1

04	7-6-2017	PIT DEPTHS ADDED/AMENDED SHEETS	118117KL	MC
03	24-11-2016	ADDITIONAL DETAIL PARKER ST	118117KL	MC
02	22-11-2016	BOUNDARY, EASEMENTS & PIT DETAILS ADDED	118117BA	MC
01	15-11-2016	STORMWATER DETAILS ADDED	118117ZZ	MC
00	11-11-2016	ORIGINAL ISSUE	118117ZZ	MC
REVISION	DATE	DESCRIPTION	CCAD REF	APPROVED

SCALE: HORZ. 1: 100		VERT.	
CONTOUR INTERVAL: MAJOR 1.0 MINOR 0.5			
HORIZONTAL ORIGIN			
COORD. SYSTEM  MGA		MARK ADOPTED: SSM 14 COORDINATES: E 288 023.511 N 6 262 211.157	
VERTICAL DATUM			
DATUM:  AHD		BM ADOPTED: SSM 1475 RL: 51.585	

A1



PROJECT: NEPEAN HOSPITAL

## DETAIL SURVEY

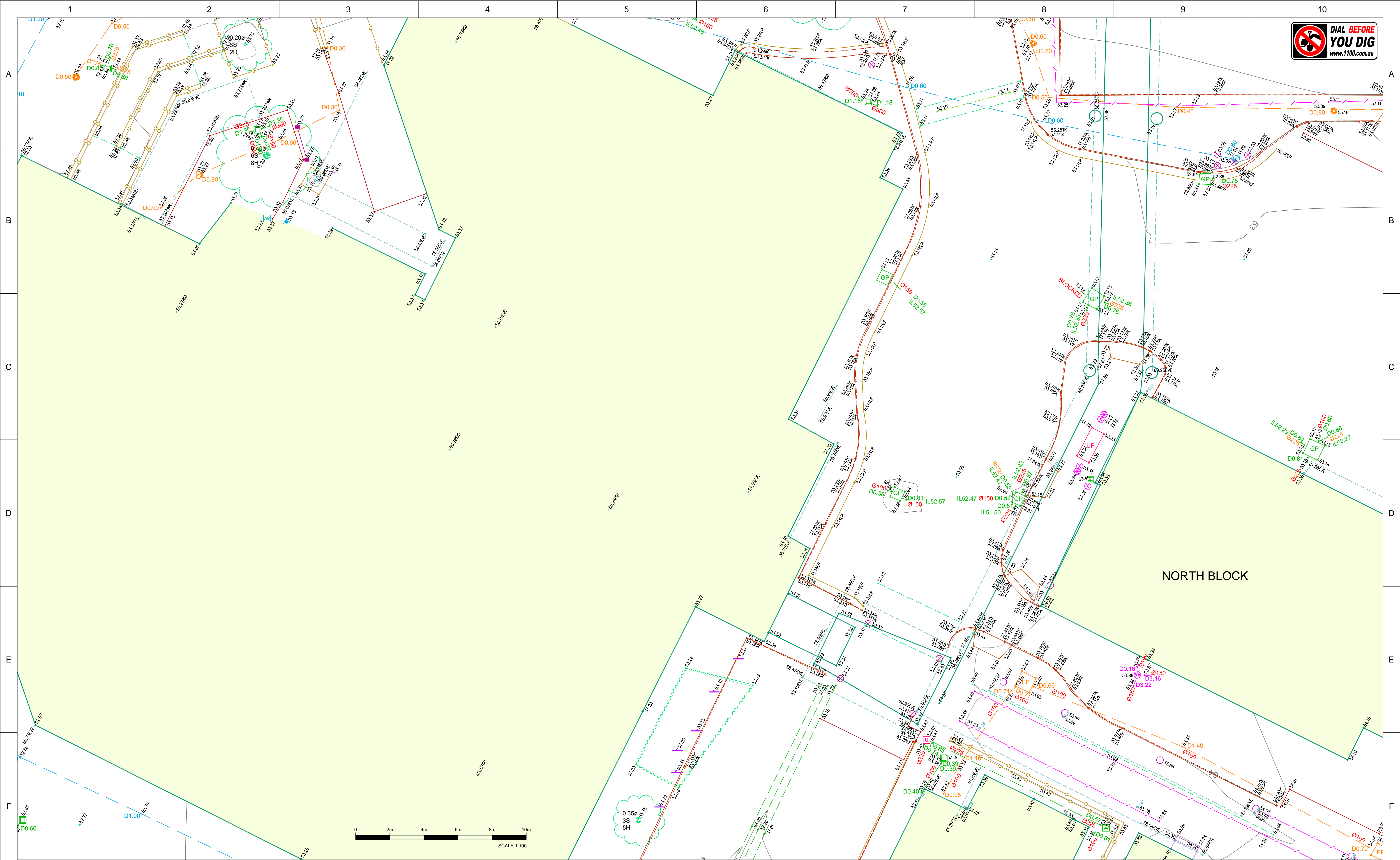


SHEET	16	OF	55
DRAWING NUMBER			REV

CLIENT: HEALTH INFRASTRUCTURE NSW

118117502	04
-----------	----





**IMPORTANT NOTE:**  
This plan is prepared for HEALTH INFRASTRUCTURE NSW from a combination of field survey and existing records for the purpose of designing new constructions on the land and should not be used for any other purpose.

A services search of the area surveyed above has been undertaken. Visible services shown hereon have been located where possible by field survey. Prior to any demolition, excavation or construction on the site, the relevant authority should be contacted for possible location of further underground services and detailed locations of all services.  
This note is an integral part of this plan.

FOR NOTES AND LEGEND REFER TO SHEET 1

REVISION	DATE	DESCRIPTION	CCAD REF	APPROVED
04	7-6-2017	PIT DEPTHS ADDED/AMENDED SHEETS	118117KL	MC
03	24-11-2016	ADDITIONAL DETAIL PARKER ST	118117KL	MC
02	22-11-2016	BOUNDARY, EASEMENTS & PIT DETAILS ADDED	118117BA	MC
01	15-11-2016	STORMWATER DETAILS ADDED	118117ZZ	MC
00	11-11-2016	ORIGINAL ISSUE	118117ZZ	MC

SCALE: HORIZ. 1: 100	VERT.
CONTOUR INTERVAL: MAJOR 1.0	MINOR 0.5
HORIZONTAL ORIGIN	
COORD. SYSTEM	MARK ADOPTED: SSM 14758
MGA	COORDINATES: N 288 023.511 E 6 262 211.157
VERTICAL DATUM	
DATUM: AHD	BM ADOPTED: SSM 14758 RL: 51.585



**Cardno**  
Shaping the Future

23-25 Frederick Street  
PO Box 175  
Rockdale NSW 2216  
t: (02) 9597 9700  
f: (02) 9599 2146  
e: surveynsw@cardno.com.au w: www.cardno.com.au


SURVEYED G.O./U.S./D.D./J.F	DRAWN J.T./D.P./J.Y.C	CHECKED M.C	PASSED M.C
--------------------------------	--------------------------	----------------	---------------

PROJECT: NEPEAN HOSPITAL

DETAIL SURVEY

CLIENT: HEALTH INFRASTRUCTURE NSW

118117502 04

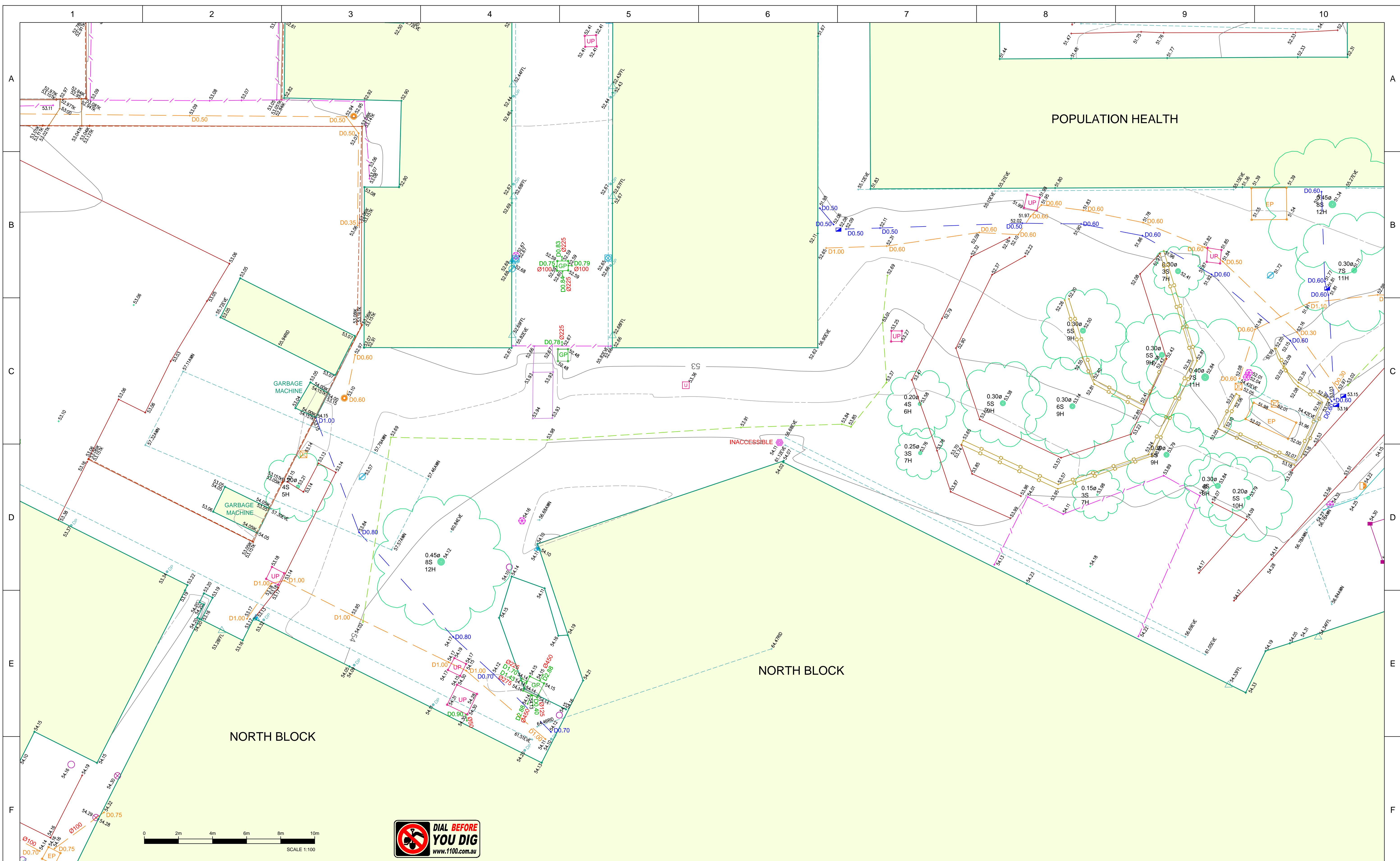


SHEET 17 OF 55

DRAWING NUMBER REV

118117502 04





**IMPORTANT NOTE:**  
This plan is prepared for  
HEALTH INFRASTRUCTURE NSW  
from a combination of field survey and  
existing records for the purpose of  
designing new constructions on the  
land and should not be used for any  
other purpose.

A services search of the area surveyed above has been undertaken. Visible services shown hereon have been located where possible by field survey. Prior to any demolition, excavation or construction on the site, the relevant authority should be contacted for possible location of further underground services and detailed locations of all services. This note is an integral part of this plan.

FOR NOTES AND LEGEND REFER TO SHEET 1

04	7-6-2017	PIT DEPTHS ADDED/AMENDED SHEETS	118117KL	MC
03	24-11-2016	ADDITIONAL DETAIL PARKER ST	118117KL	MC
02	22-11-2016	BOUNDARY, EASEMENTS & PIT DETAILS ADDED	118117BA	MC
01	15-11-2016	STORMWATER DETAILS ADDED	118117ZZ	MC
00	11-11-2016	ORIGINAL ISSUE	118117ZZ	MC
REVISION	DATE	DESCRIPTION	CCAD REF	APPROVED

SCALE: HORIZ. 1: 100		VERT.	A1
CONTOUR INTERVAL: MAJOR 1.0 MINOR 0.5			
HORIZONTAL ORIGIN			
COORD. SYSTEM	MARK ADOPED: SSM 14758 COORDINATES: E 288 023.511 N 6 262 211.157		
MGA			
VERTICAL DATUM			
DATUM: AHD	BM ADOPED: SSM 14758 RL: 51.585		

A1



PROJECT:	NEPEAN HOSPITAL
----------	-----------------

## DETAIL SURVEY

CLIENT: HEALTH INFRASTRUCTURE NSW



SHEET 18 OF 55

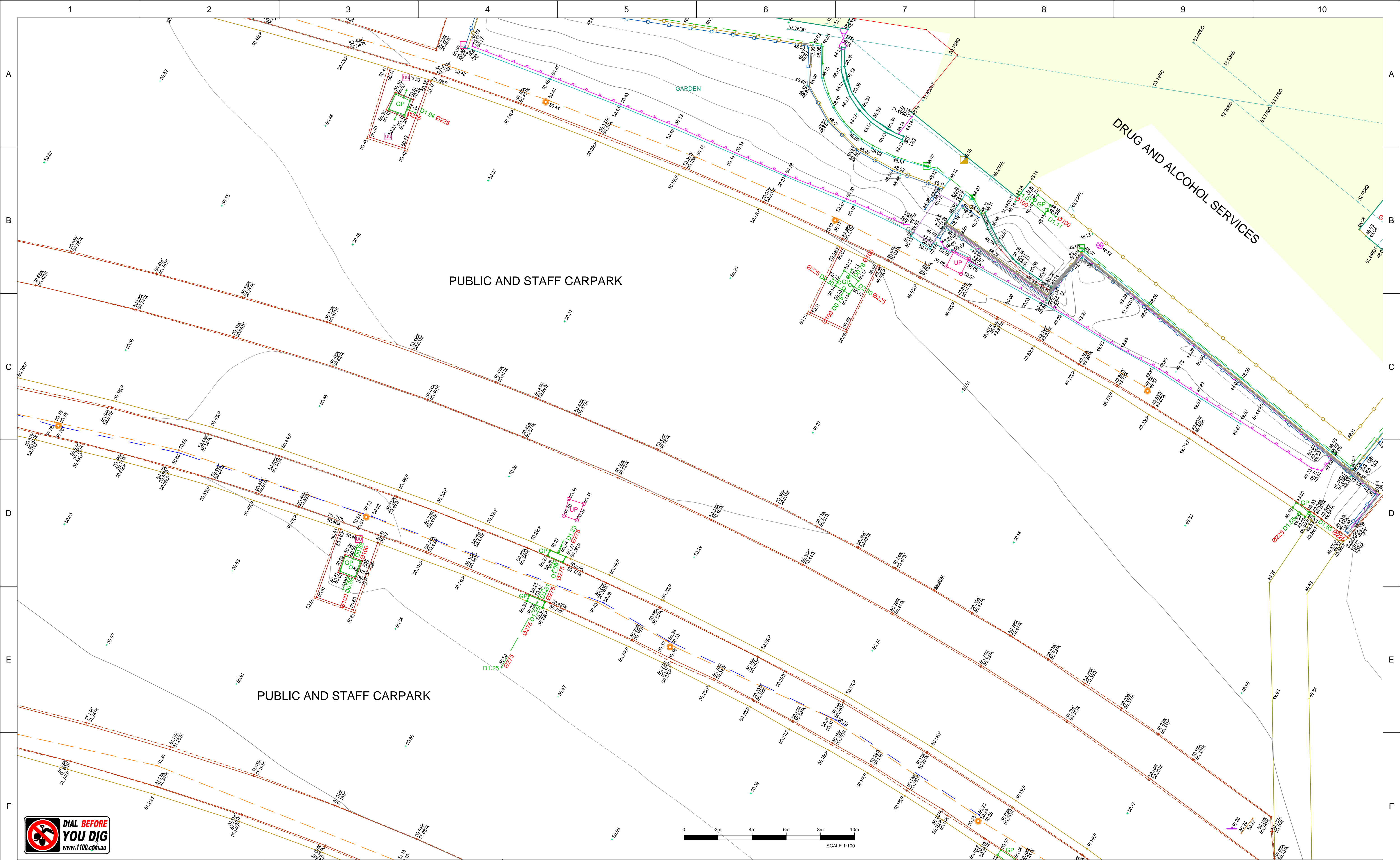
DRAWING NUMBER	RE
----------------	----

118117502	0
-----------	---









IMPORTANT NOTE:  
This plan is prepared for  
HEALTH INFRASTRUCTURE NSW  
from a combination of field survey and  
existing records for the purpose of  
designing new constructions on the  
land and should not be used for any  
other purpose.

A services search of the area surveyed  
above has been undertaken.  
Visible services shown hereon have been  
located where possible by field survey.  
Prior to any demolition, excavation or  
construction on the site, the relevant  
authority should be contacted for  
possible location of further underground  
services and detailed locations of all  
services.  
This note is an integral part of this plan.

FOR NOTES AND LEGEND REFER TO SHEET 1

REVISION	DATE	DESCRIPTION	CCAD REF	APPROVED
04	7-6-2017	PIT DEPTHS ADDED/AMENDED SHEETS	118117KL	MC
03	24-11-2016	ADDITIONAL DETAIL PARKER ST	118117KL	MC
02	22-11-2016	BOUNDARY, EASEMENTS & PIT DETAILS ADDED	118117BA	MC
01	15-11-2016	STORMWATER DETAILS ADDED	118117ZZ	MC
00	11-11-2016	ORIGINAL ISSUE	118117ZZ	MC

SCALE: HORZ. 1: 100	VERT.
CONTOUR INTERVAL: MAJOR 1.0	MINOR 0.5
HORIZONTAL ORIGIN	
COORD. SYSTEM MGA	MARK ADOPTED: SSM 14758 COORDINATES: E 288 023.511 N 6 262 211.157
VERTICAL DATUM	
DATUM: AHD	BM ADOPTED: SSM 14758 RL: 51.585

A1




23-25 Frederick Street  
PO Box 175  
Rockdale NSW 2216  
t: (02) 9597 9700  
f: (02) 9599 2146  
e: surveynsw@cardno.com.au w: www.cardno.com.au

PROJECT: NEPEAN HOSPITAL

DETAIL SURVEY

CLIENT: HEALTH INFRASTRUCTURE NSW



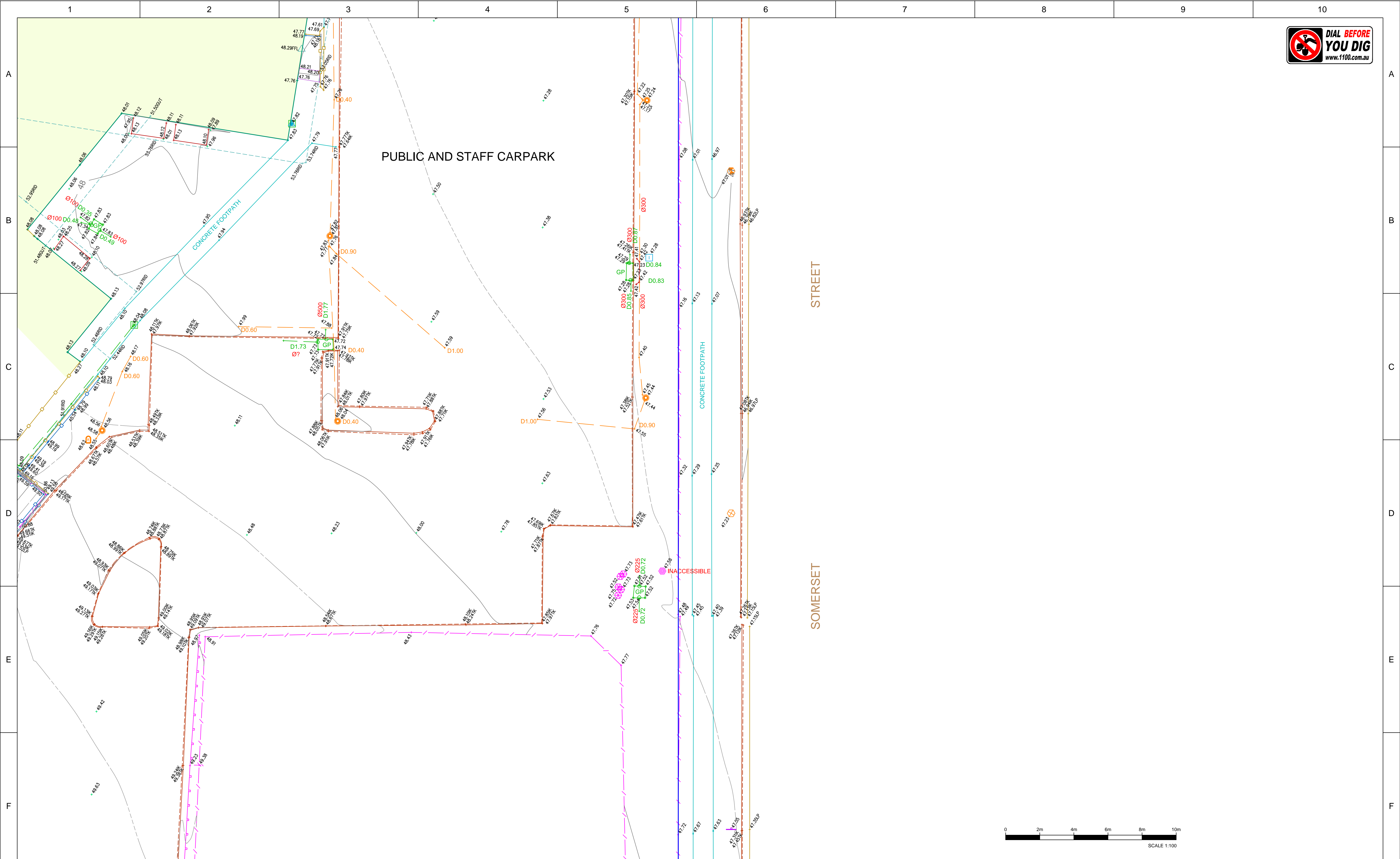
SHEET 20 OF 55

DRAWING NUMBER

118117502

04

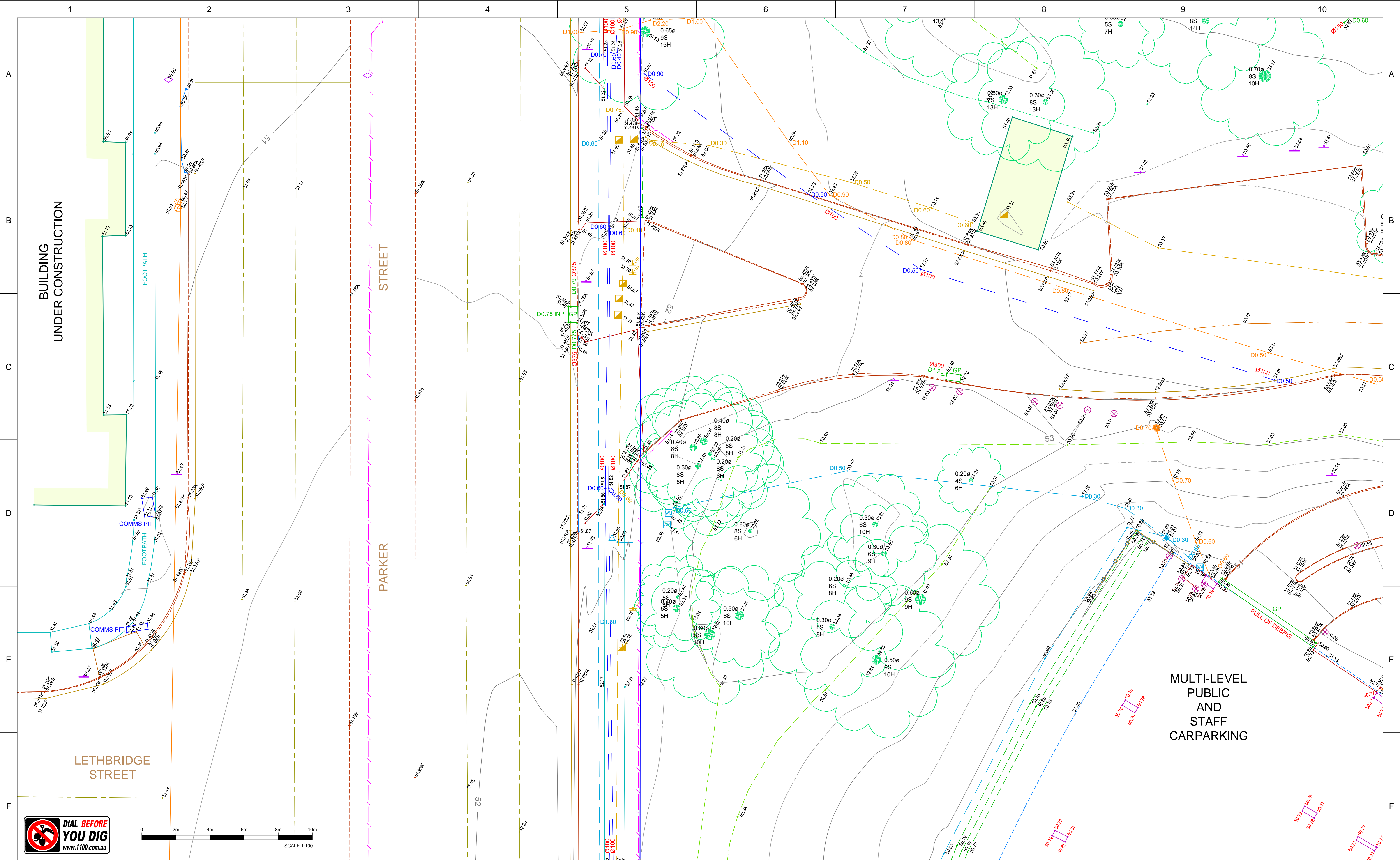




118117502	04
-----------	----







IMPORTANT NOTE:  
This plan is prepared for  
HEALTH INFRASTRUCTURE NSW  
from a combination of field survey and  
existing records for the purpose of  
designing new constructions on the  
land and should not be used for any  
other purpose.

A services search of the area surveyed  
above has been undertaken.  
Visible services shown hereon have been  
located where possible by field survey.  
Prior to any demolition, excavation or  
construction on the site, the relevant  
authority should be contacted for  
possible location of further underground  
services and detailed locations of all  
services.  
This note is an integral part of this plan.

FOR NOTES AND LEGEND REFER TO SHEET 1

REVISION	DATE	DESCRIPTION	CCAD REF	APPROVED
04	7-6-2017	PIT DEPTHS ADDED/AMENDED SHEETS	118117KL	MC
03	24-11-2016	ADDITIONAL DETAIL PARKER ST	118117KL	MC
02	22-11-2016	BOUNDARY, EASEMENTS & PIT DETAILS ADDED	118117BA	MC
01	15-11-2016	STORMWATER DETAILS ADDED	118117ZZ	MC
00	11-11-2016	ORIGINAL ISSUE	118117ZZ	MC

SCALE: HORZ. 1: 100	VERT.
CONTOUR INTERVAL: MAJOR 1.0	MINOR 0.5
HORIZONTAL ORIGIN	
COORD. SYSTEM MGA	MARK ADOPTED: SSM 14758 COORDINATES: E 288 023.511 N 6 262 211.157
VERTICAL DATUM	
DATUM: AHD	BM ADOPTED: SSM 14758 RL: 51.585

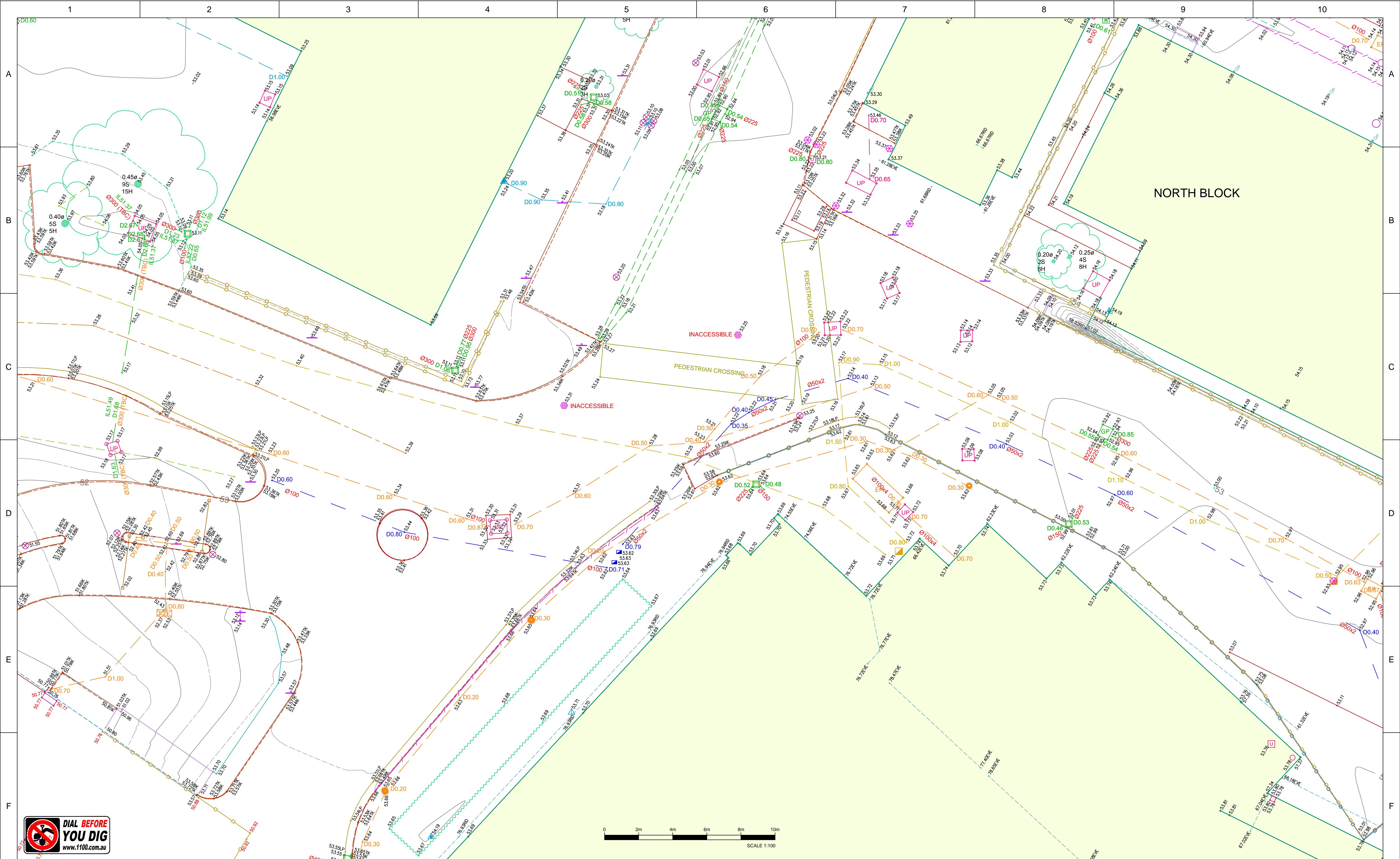
A1



23-25 Frederick Street  
PO Box 175  
Rockdale NSW 2216  
t: (02) 9597 9700  
f: (02) 9599 2146  
e: surveynsw@cardno.com.au w: www.cardno.com.au

PROJECT:	NEPEAN HOSPITAL
DETAIL SURVEY	
CLIENT:	HEALTH INFRASTRUCTURE NSW
SHEET 22 OF 55	118117502 04





IMPORTANT NOTE:  
This plan is prepared for  
HEALTH INFRASTRUCTURE NSW  
from a combination of field survey and  
existing records for the purpose of  
designing new constructions on the  
land and should not be used for any  
other purpose.

A services search of the area surveyed  
above has been undertaken.  
Visible services shown hereon have been  
located where possible by field survey.  
Prior to any demolition, excavation or  
construction on the site, the relevant  
authority should be contacted for  
possible location of further underground  
services and detailed locations of all  
services.  
This note is an integral part of this plan.

FOR NOTES AND LEGEND REFER TO SHEET 1

REVISION	DATE	DESCRIPTION	CCAD REF	APPROVED
04	7-6-2017	PIT DEPTHS ADDED/AMENDED SHEETS	118117KL	MC
03	24-11-2016	ADDITIONAL DETAIL PARKER ST	118117KL	MC
02	22-11-2016	BOUNDARY, EASEMENTS & PIT DETAILS ADDED	118117BA	MC
01	15-11-2016	STORMWATER DETAILS ADDED	118117ZZ	MC
00	11-11-2016	ORIGINAL ISSUE	118117ZZ	MC

SCALE: HORIZ. 1:100	VERT.
CONTOUR INTERVAL: MAJOR 1.0	MINOR 0.5
HORIZONTAL ORIGIN	
COORD. SYSTEM MGA	MARK ADOPTED: SSM 14758 COORDINATES: E 288 023.511 N 6 262 211.157
VERTICAL DATUM	
DATUM: AHD	BM ADOPTED: SSM 14758 RL: 51.585

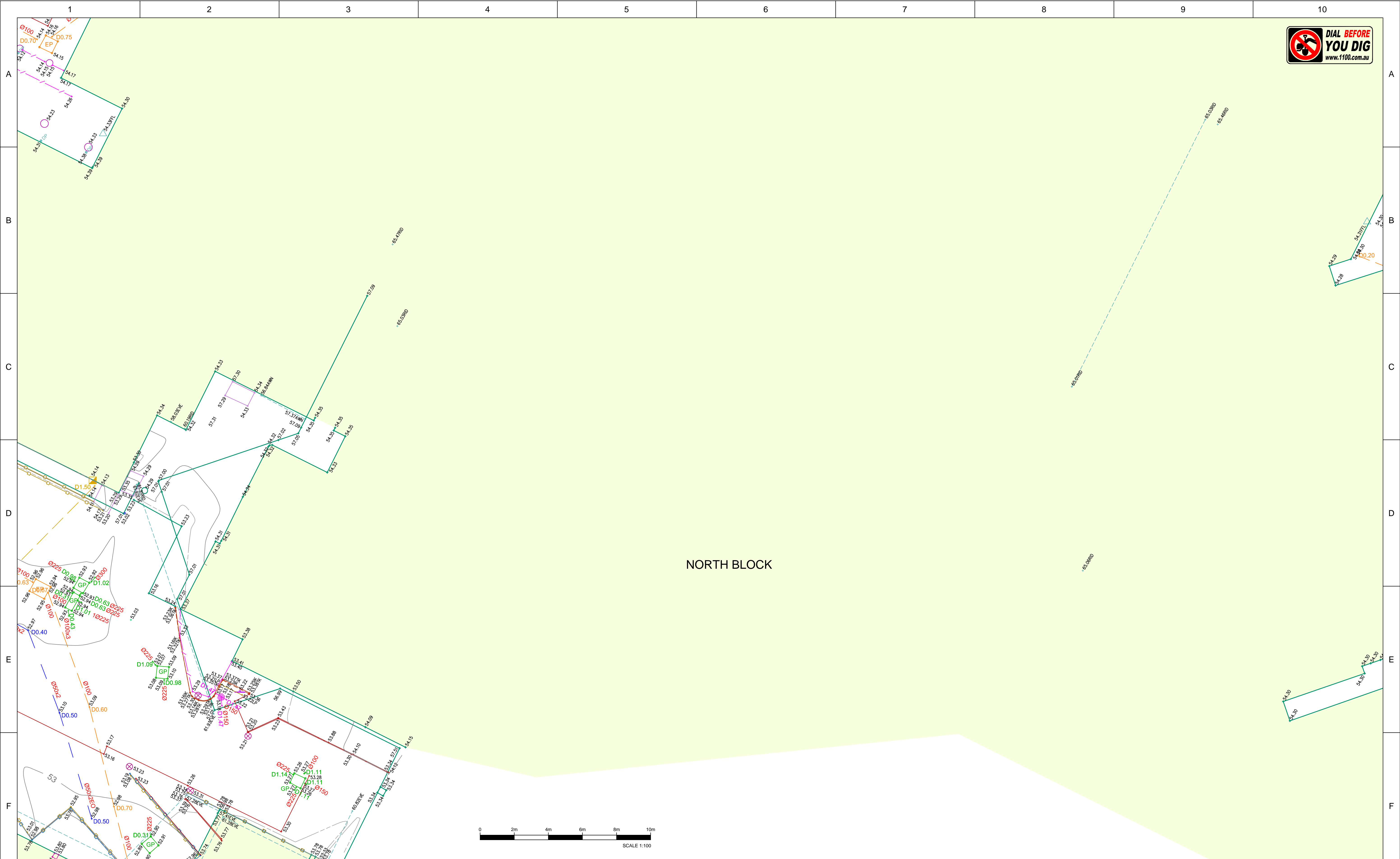
A1




23-25 Frederick Street  
PO Box 175  
Rockdale NSW 2216  
t: (02) 9597 9700  
f: (02) 9599 2146  
e: surveynsw@cardno.com.au w: www.cardno.com.au

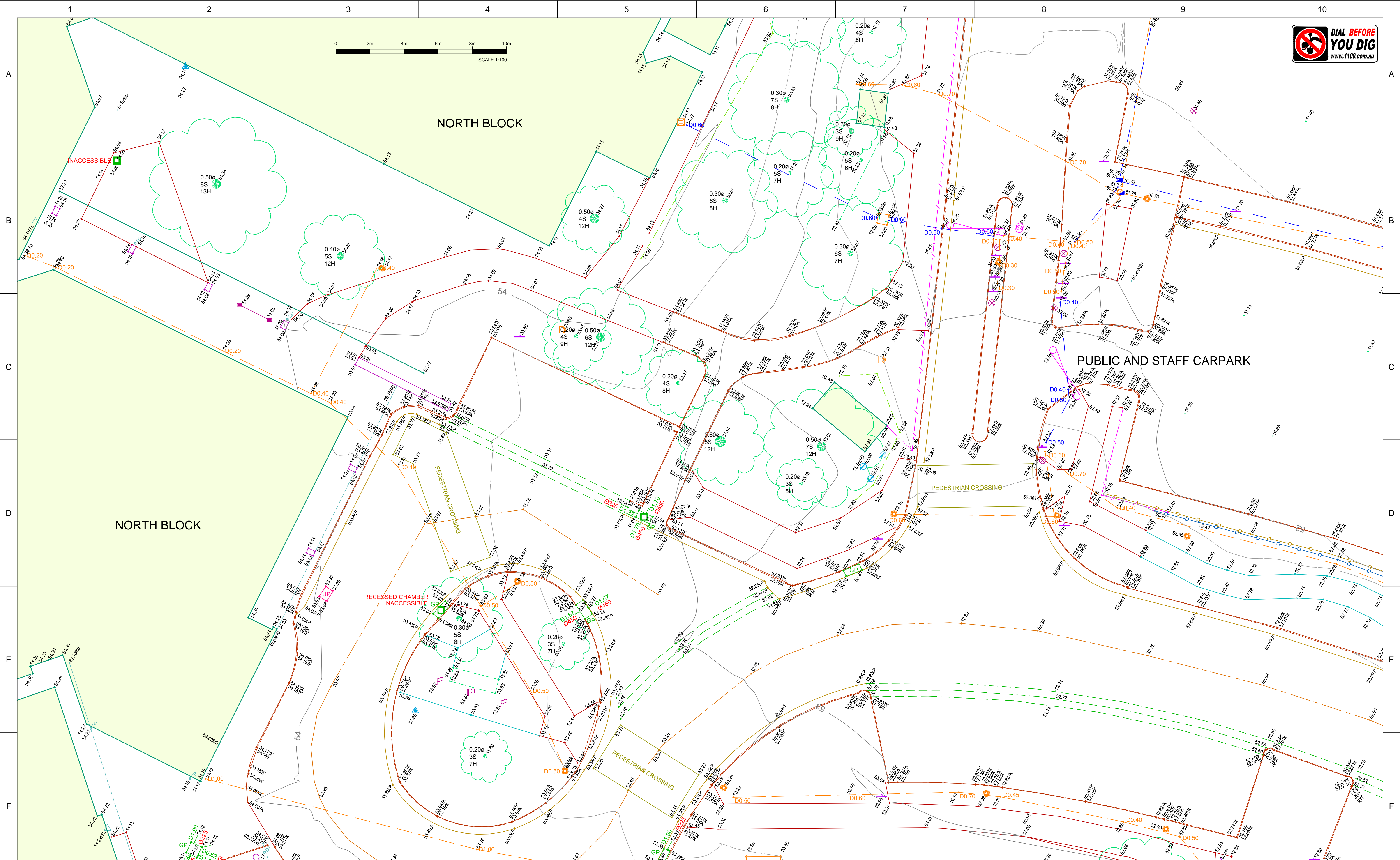
PROJECT:	NEPEAN HOSPITAL
DETAIL SURVEY	
CLIENT:	HEALTH INFRASTRUCTURE NSW
SHEET 23 OF 55	
DRAWING NUMBER	REV
118117502	04





<p>IMPORTANT NOTE:</p> <p>This plan is prepared for HEALTH INFRASTRUCTURE NSW from a combination of field survey and existing records for the purpose of designing new constructions on the land and should not be used for any other purpose.</p>		<p>A services search of the area surveyed above has been undertaken.</p> <p>Visible services shown hereon have been located where possible by field survey.</p> <p>Prior to any demolition, excavation or construction on the site, the relevant authority should be contacted for possible location of further underground services and detailed locations of all services.</p> <p>This note is an integral part of this plan.</p>		<p>04 7-6-2017 PIT DEPTHS ADDED/AMENDED SHEETS 118117KL MC</p> <p>03 24-11-2016 ADDITIONAL DETAIL PARKER ST 118117KL MC</p> <p>02 22-11-2016 BOUNDARY, EASEMENTS &amp; PIT DETAILS ADDED 118117BA MC</p> <p>01 15-11-2016 STORMWATER DETAILS ADDED 118117ZZ MC</p> <p>00 11-11-2016 ORIGINAL ISSUE 118117ZZ MC</p> <p>REVISION DATE DESCRIPTION CAD REF APPROVED</p>		<p>SCALE: 1: 100</p> <p>HORIZ. 1: 100</p> <p>VERT.</p> <p>CONTOUR INTERVAL: MINOR 0.5</p> <p>MAJOR 1.0</p> <p>HORIZONTAL ORIGIN</p> <p>COORD. SYSTEM MGA MARK ADOPTED: SSM 14758</p> <p>COORDINATES: E 288 023.511 N 6 262 211.157</p> <p>VERTICAL DATUM</p> <p>DATUM: AHD BM ADOPTED: SSM 14758 RL: 51.585</p> <p>SURVEYED G.O / U.S / D.D / J.F</p> <p>DRAWN J.T / D.P / J.Y.C</p> <p>CHECKED M.C</p> <p>PASSED M.C</p>		<p>A1</p> <p> <b>Cardno</b> Shaping the Future</p> <p>23-25 Frederick Street PO Box 175 Rockdale NSW 2216 t: (02) 9597 9700 f: (02) 9599 2146 e: surveynsw@cardno.com.au w: www.cardno.com.au</p>		<p>PROJECT: NEPEAN HOSPITAL</p> <p>DETAIL SURVEY</p> <p>SHEET 24 OF 55</p> <p>DRAWING NUMBER REV</p> <p>118117502 04</p>		<p>CLIENT: HEALTH INFRASTRUCTURE NSW</p>	
--	--	---	--	--	--	---	--	--	--	--	--	--	--





IMPORTANT NOTE:  
This plan is prepared for  
HEALTH INFRASTRUCTURE NSW  
from a combination of field survey and  
existing records for the purpose of  
designing new constructions on the  
land and should not be used for any  
other purpose.

A services search of the area surveyed  
above has been undertaken.  
Visible services shown hereon have been  
located where possible by field survey.  
Prior to any demolition, excavation or  
construction on the site, the relevant  
authority should be contacted for  
possible location of further underground  
services and detailed locations of all  
services.  
This note is an integral part of this plan.

FOR NOTES AND LEGEND REFER TO SHEET 1

REVISION	DATE	DESCRIPTION	CCAD REF	APPROVED
04	7-6-2017	PIT DEPTHS ADDED/AMENDED SHEETS	118117KL	MC
03	24-11-2016	ADDITIONAL DETAIL PARKER ST	118117KL	MC
02	22-11-2016	BOUNDARY, EASEMENTS & PIT DETAILS ADDED	118117BA	MC
01	15-11-2016	STORMWATER DETAILS ADDED	118117ZZ	MC
00	11-11-2016	ORIGINAL ISSUE	118117ZZ	MC

SCALE: HORZ. 1: 100	VERT.
CONTOUR INTERVAL: MAJOR 1.0	MINOR 0.5
HORIZONTAL ORIGIN	
COORD. SYSTEM MGA	MARK ADOPTED: SSM 14758 COORDINATES: E 288 023.511 N 6 262 211.157
VERTICAL DATUM	
DATUM: AHD	BM ADOPTED: SSM 14758 RL: 51.585

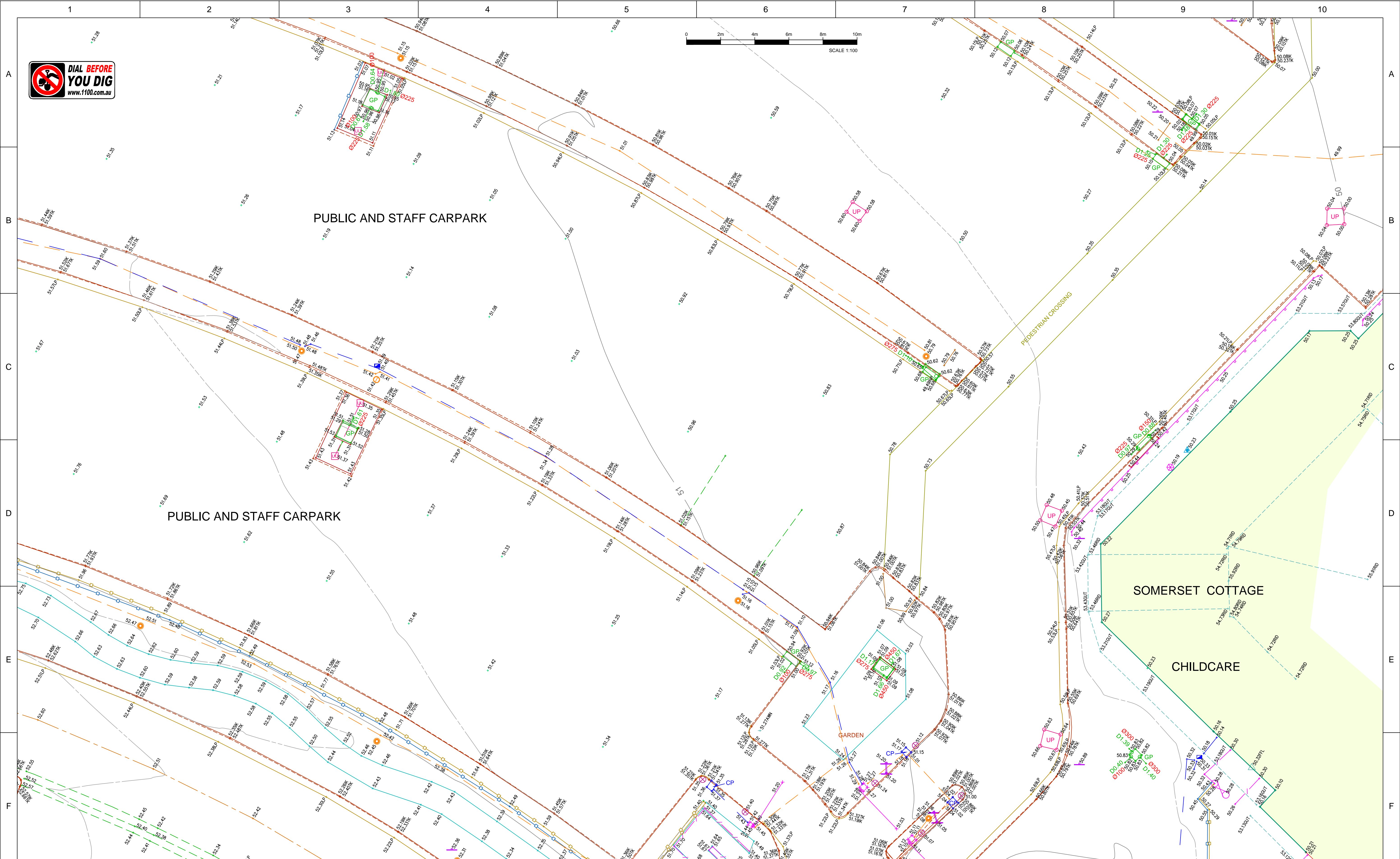
A1



23-25 Frederick Street  
PO Box 175  
Rockdale NSW 2216  
t: (02) 9597 9700  
f: (02) 9599 2146  
e: surveynsw@cardno.com.au w: www.cardno.com.au

PROJECT:	NEPEAN HOSPITAL
DETAIL SURVEY	
CLIENT:	HEALTH INFRASTRUCTURE NSW
SHEET 25 OF 55	
DRAWING NUMBER	REV
118117502	04





IMPORTANT NOTE:  
This plan is prepared for  
HEALTH INFRASTRUCTURE NSW  
from a combination of field survey and  
existing records for the purpose of  
designing new constructions on the  
land and should not be used for any  
other purpose.

A services search of the area surveyed  
above has been undertaken.  
Visible services shown hereon have been  
located where possible by field survey.  
Prior to any demolition, excavation or  
construction on the site, the relevant  
authority should be contacted for  
possible location of further underground  
services and detailed locations of all  
services.  
This note is an integral part of this plan.

FOR NOTES AND LEGEND REFER TO SHEET 1

REVISION	DATE	DESCRIPTION	CCAD REF	APPROVED
04	7-6-2017	PIT DEPTHS ADDED/AMENDED SHEETS	118117KL	MC
03	24-11-2016	ADDITIONAL DETAIL PARKER ST	118117KL	MC
02	22-11-2016	BOUNDARY, EASEMENTS & PIT DETAILS ADDED	118117BA	MC
01	15-11-2016	STORMWATER DETAILS ADDED	118117ZZ	MC
00	11-11-2016	ORIGINAL ISSUE	118117ZZ	MC

SCALE: HORZ. 1: 100	VERT.
CONTOUR INTERVAL: MAJOR 1.0	MINOR 0.5
HORIZONTAL ORIGIN	
COORD. SYSTEM MGA	MARK ADOPTED: SSM 14758 COORDINATES: N 288 023.511 E 6 262 211.157
VERTICAL DATUM	
DATUM: AHD	BM ADOPTED: SSM 14758 RL: 51.585


A1



23-25 Frederick Street  
PO Box 175  
Rockdale NSW 2216  
t: (02) 9597 9700  
f: (02) 9599 2146  
e: surveynsw@cardno.com.au w: www.cardno.com.au

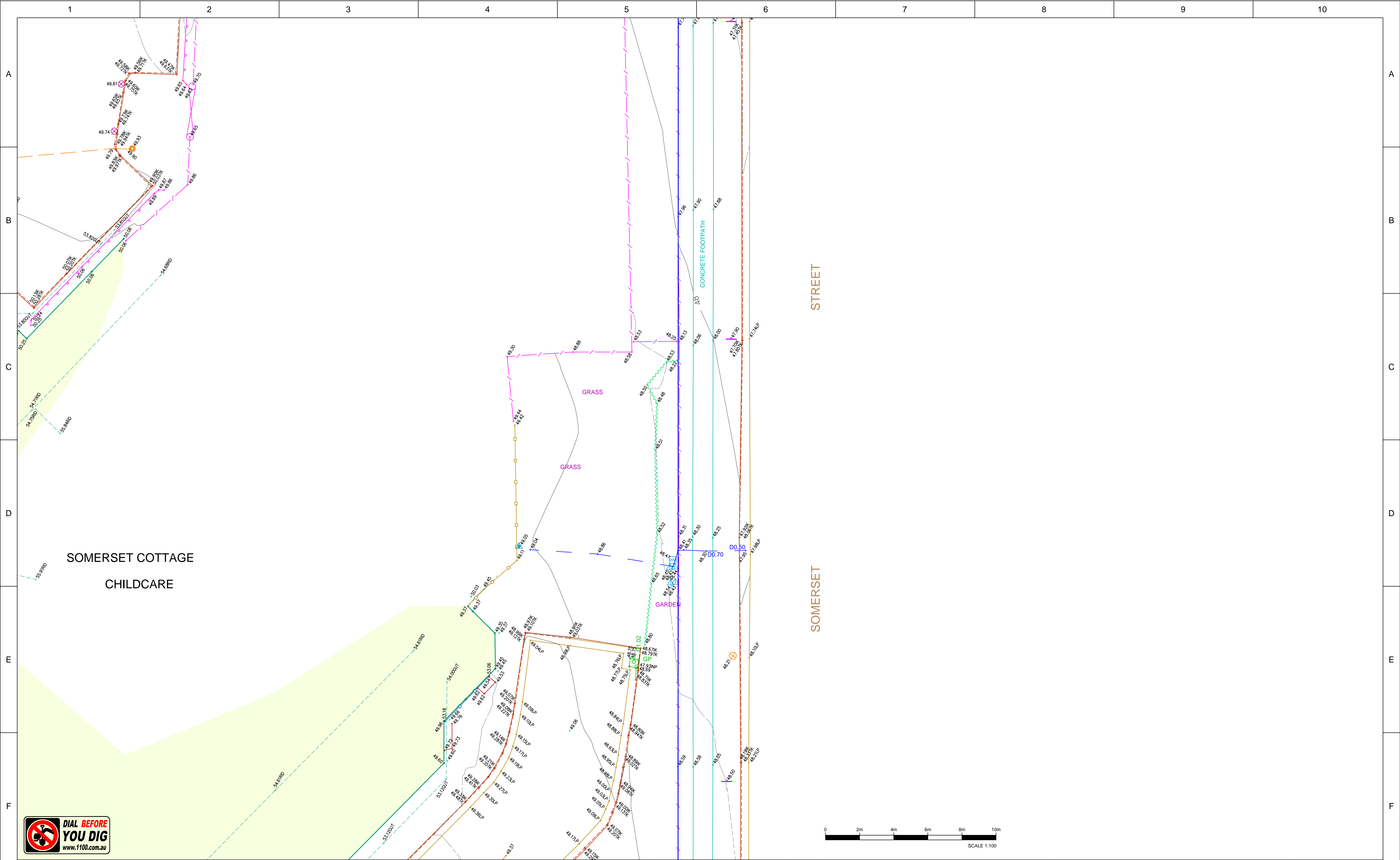
SURVEYED G.O / U.S / D.D / J.F	DRAWN J.T / D.P / J.Y.C	CHECKED M.C	PASSED M.C
-----------------------------------	----------------------------	----------------	---------------

PROJECT:	NEPEAN HOSPITAL
DETAIL SURVEY	
CLIENT:	HEALTH INFRASTRUCTURE NSW



SHEET 26 OF 55
DRAWING NUMBER
118117502
REV
04





IMPORTANT NOTE:  
This plan is prepared for HEALTH INFRASTRUCTURE NSW from a combination of field survey and existing records for the purpose of designing new constructions on the land and should not be used for any other purpose.

A services search of the area surveyed above has been undertaken. Visible services shown hereon have been located where possible by field survey. Prior to any demolition, excavation or construction on the site, the relevant authority should be contacted for possible location of further underground services and detailed locations of all services. This note is an integral part of this plan.

FOR NOTES AND LEGEND REFER TO SHEET 1


REVISION	DATE	DESCRIPTION	CCAD REF	APPROVED
04	7-6-2017	PIT DEPTHS ADDED/AMENDED SHEETS	118117KL	MC
03	24-11-2016	ADDITIONAL DETAIL PARKER ST	118117KL	MC
02	22-11-2016	BOUNDARY, EASEMENTS & PIT DETAILS ADDED	118117BA	MC
01	15-11-2016	STORMWATER DETAILS ADDED	118117ZZ	MC
00	11-11-2016	ORIGINAL ISSUE	118117ZZ	MC

SCALE: HORIZ. 1: 100	VERT.
CONTOUR INTERVAL: MAJOR 1.0	MINOR 0.5
HORIZONTAL ORIGIN	
COORD. SYSTEM	MARK ADOPTED: SSM 14758
MGA	COORDINATES: E 288 023.511 N 6 262 211.157
VERTICAL DATUM	
DATUM: AHD	BM ADOPTED: SSM 14758 RL: 51.585

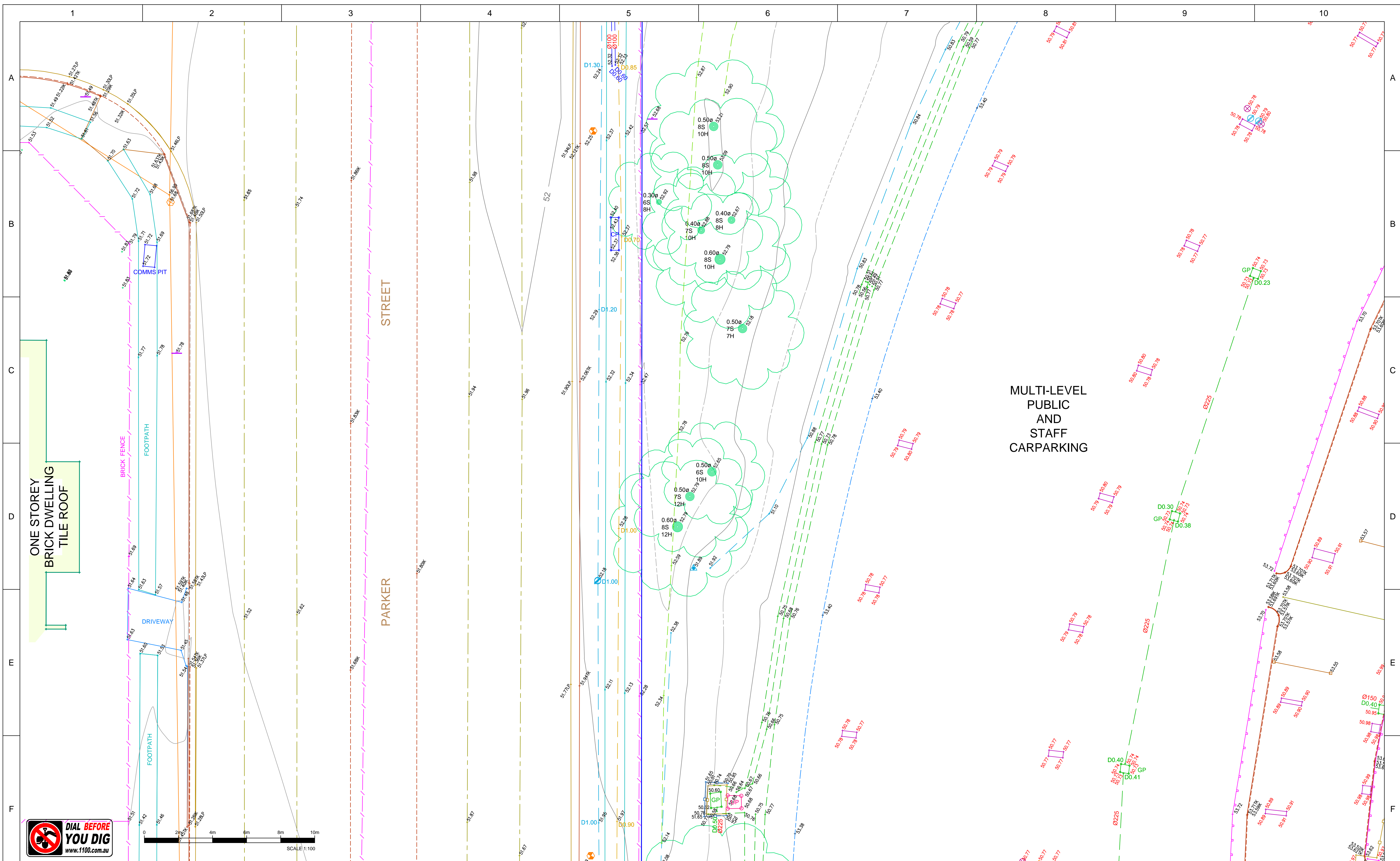
A1



23-25 Frederick Street  
PO Box 175  
Rockdale NSW 2216  
t: (02) 9597 9700  
f: (02) 9599 2146  
e: [surveynsw@cardno.com.au](mailto:surveynsw@cardno.com.au) w: [www.cardno.com.au](http://www.cardno.com.au)

PROJECT:	NEPEAN HOSPITAL	
	DETAIL SURVEY	
CLIENT:	HEALTH INFRASTRUCTURE NSW	SHEET 27 OF 55
		DRAWING NUMBER REV
		118117502 04





**DIAL BEFORE  
YOU DIG**  
[www.1100.com.au](http://www.1100.com.au)

**IMPORTANT NOTE:**  
This plan is prepared for  
**HEALTH INFRASTRUCTURE NSW**  
from a combination of field survey and  
existing records for the purpose of  
designing new constructions on the  
land and should not be used for any  
other purpose.

A services search of the area surveyed above has been undertaken.  
Visible services shown hereon have been located where possible by field survey.  
Prior to any demolition, excavation or construction on the site, the relevant authority should be contacted for possible location of further underground services and detailed locations of all services.  
This note is an integral part of this plan.

FOR NOTES AND LEGEND REFER TO SHEET 1

04	7-6-2017	PIT DEPTHS ADDED/AMENDED SHEETS	118117KL	MC
03	24-11-2016	ADDITIONAL DETAIL PARKER ST	118117KL	MC
02	22-11-2016	BOUNDARY, EASEMENTS & PIT DETAILS ADDED	118117BA	MC
01	15-11-2016	STORMWATER DETAILS ADDED	118117ZZ	MC
00	11-11-2016	ORIGINAL ISSUE	118117ZZ	MC
REVISION	DATE	DESCRIPTION	CCAD REF	APPROVED

SCALE: HORZ. 1: 100		VERT.	
CONTOUR INTERVAL: MAJOR 1.0 MINOR 0.5			
HORIZONTAL ORIGIN			
COORD. SYSTEM  MGA		MARK ADOPTED: SSM 14 COORDINATES: E 288 023.51 N 6 262 211.157	
VERTICAL DATUM			
DATUM: AHD		BM ADOPTED: SSM 1475 RL: 51.585	

A1



PROJECT: NEPEAN HOSPITAL

## DETAIL SURVEY

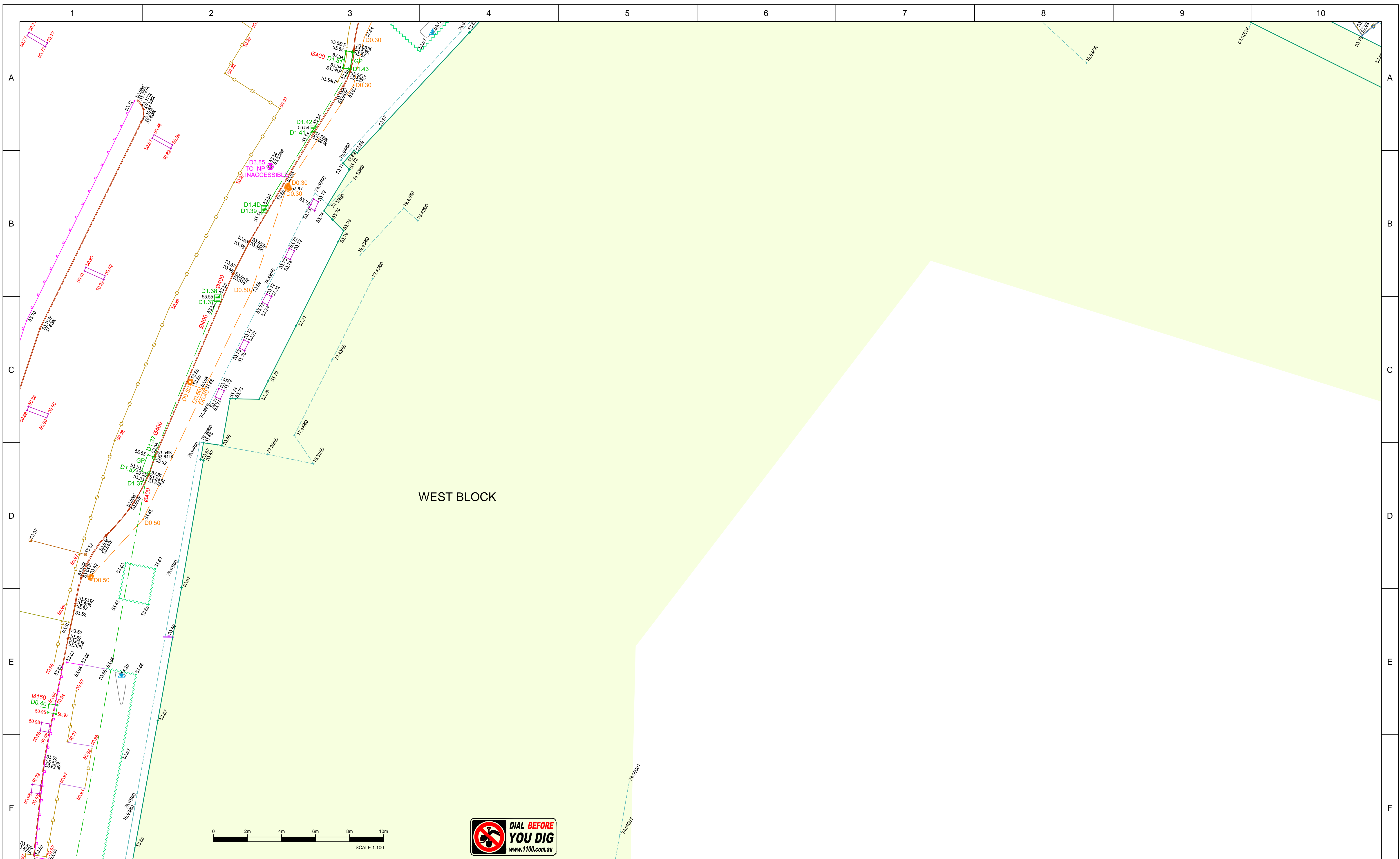
CLIENT: HEALTH INFRASTRUCTURE NSW



SHEET	28	OF	55
DRAWING NUMBER			REV

118117502	04
-----------	----





**IMPORTANT NOTE:**  
This plan is prepared for  
HEALTH INFRASTRUCTURE NSW  
from a combination of field survey and  
existing records for the purpose of  
designing new constructions on the  
land and should not be used for any  
other purpose.

A services search of the area surveyed above has been undertaken.  
Visible services shown hereon have been located where possible by field survey.  
Prior to any demolition, excavation or construction on the site, the relevant authority should be contacted for possible location of further underground services and detailed locations of all services.  
This note is an integral part of this plan.

FOR NOTES AND LEGEND REFER TO SHEET 1

04	7-6-2017	PIT DEPTHS ADDED/AMENDED SHEETS	118117KL	MC	
03	24-11-2016	ADDITIONAL DETAIL PARKER ST	118117KL	MC	
02	22-11-2016	BOUNDARY, EASEMENTS & PIT DETAILS ADDED	118117BA	MC	
01	15-11-2016	STORMWATER DETAILS ADDED	118117ZZ	MC	
00	11-11-2016	ORIGINAL ISSUE	118117ZZ	MC	
REVISION	DATE	DESCRIPTION	CCAD REF	APPROVED	

SCALE: HORZ. 1: 100		VERT.
CONTOUR INTERVAL: MAJOR 1.0 MINOR 0.5		
HORIZONTAL ORIGIN		
COORD. SYSTEM  MGA	MARK ADOPTED: SSM 14 COORDINATES: E 288 023.51 N 6 262 211.157	
VERTICAL DATUM		
DATUM:  AHD	BM ADOPTED: SSM 1475 RL: 51.585	

A1	 <b>Cardno®</b> <b>Shaping the Future</b>			
	23-25 Frederick Street PO Box 175 Rockdale NSW 2216 t: (02) 9597 9700 f: (02) 9599 2146 e: <a href="mailto:surveynew@cardno.com.au">surveynew@cardno.com.au</a> w: <a href="http://www.cardno.com.au">www.cardno.com.au</a>			
	8	SURVEYED G.O./U.S./D.D./J.F	DRAWN J.T./D.P./J.Y.C	CHECKED M.C

PROJECT: NEPEAN HOSPITAL

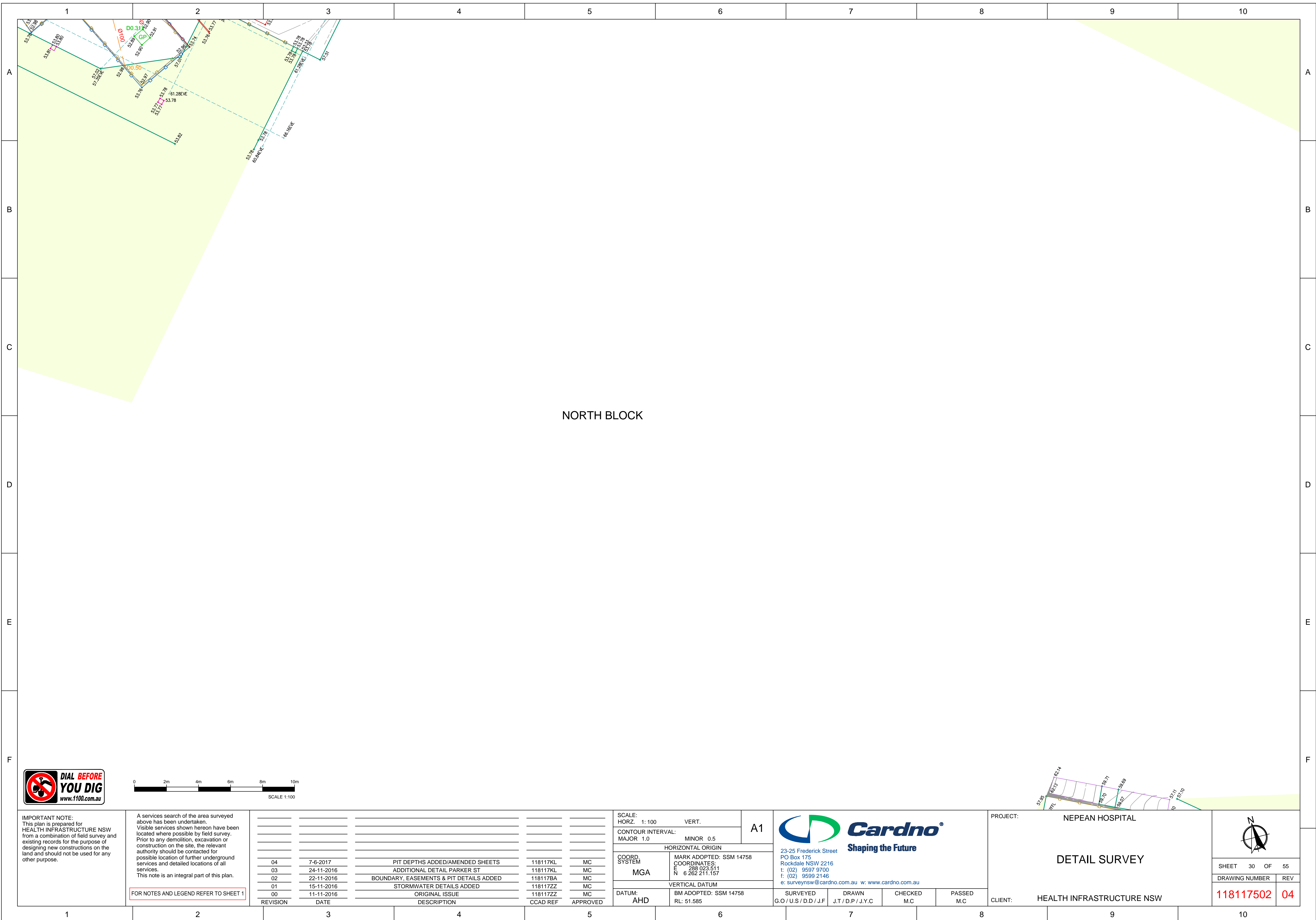
DETAIL SURVEY

CLIENT: HEALTH INFRASTRUCTURE NSW

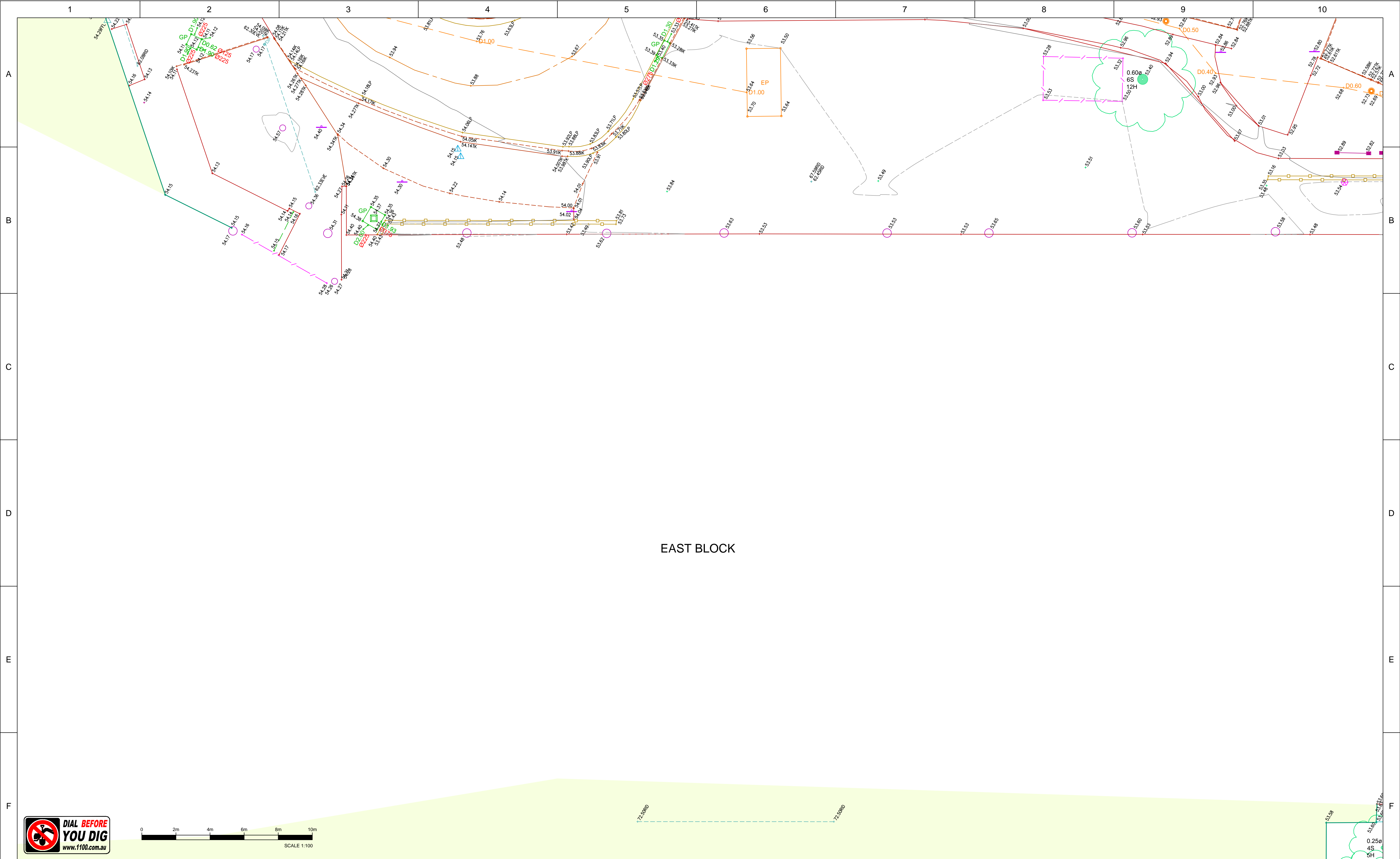


SHEET	29	OF	55
DRAWING NUMBER		REV	
118117502		04	









EAST BLOCK



IMPORTANT NOTE:  
This plan is prepared for  
HEALTH INFRASTRUCTURE NSW  
from a combination of field survey and  
existing records for the purpose of  
designing new constructions on the  
land and should not be used for any  
other purpose.

A services search of the area surveyed  
above has been undertaken.  
Visible services shown hereon have been  
located where possible by field survey.  
Prior to any demolition, excavation or  
construction on the site, the relevant  
authority should be contacted for  
possible location of further underground  
services and detailed locations of all  
services.  
This note is an integral part of this plan.

FOR NOTES AND LEGEND REFER TO SHEET 1

REVISION	DATE	DESCRIPTION	CCAD REF	APPROVED
04	7-6-2017	PIT DEPTHS ADDED/AMENDED SHEETS	118117KL	MC
03	24-11-2016	ADDITIONAL DETAIL PARKER ST	118117KL	MC
02	22-11-2016	BOUNDARY, EASEMENTS & PIT DETAILS ADDED	118117BA	MC
01	15-11-2016	STORMWATER DETAILS ADDED	118117ZZ	MC
00	11-11-2016	ORIGINAL ISSUE	118117ZZ	MC

SCALE: HORZ. 1:100	VERT.
CONTOUR INTERVAL: MAJOR 1.0	MINOR 0.5
HORIZONTAL ORIGIN	
COORD. SYSTEM MGA	MARK ADOPTED: SSM 14758 COORDINATES: E 288 023.511 N 6 262 211.157
VERTICAL DATUM	
DATUM: AHD	BM ADOPTED: SSM 14758 RL: 51.585

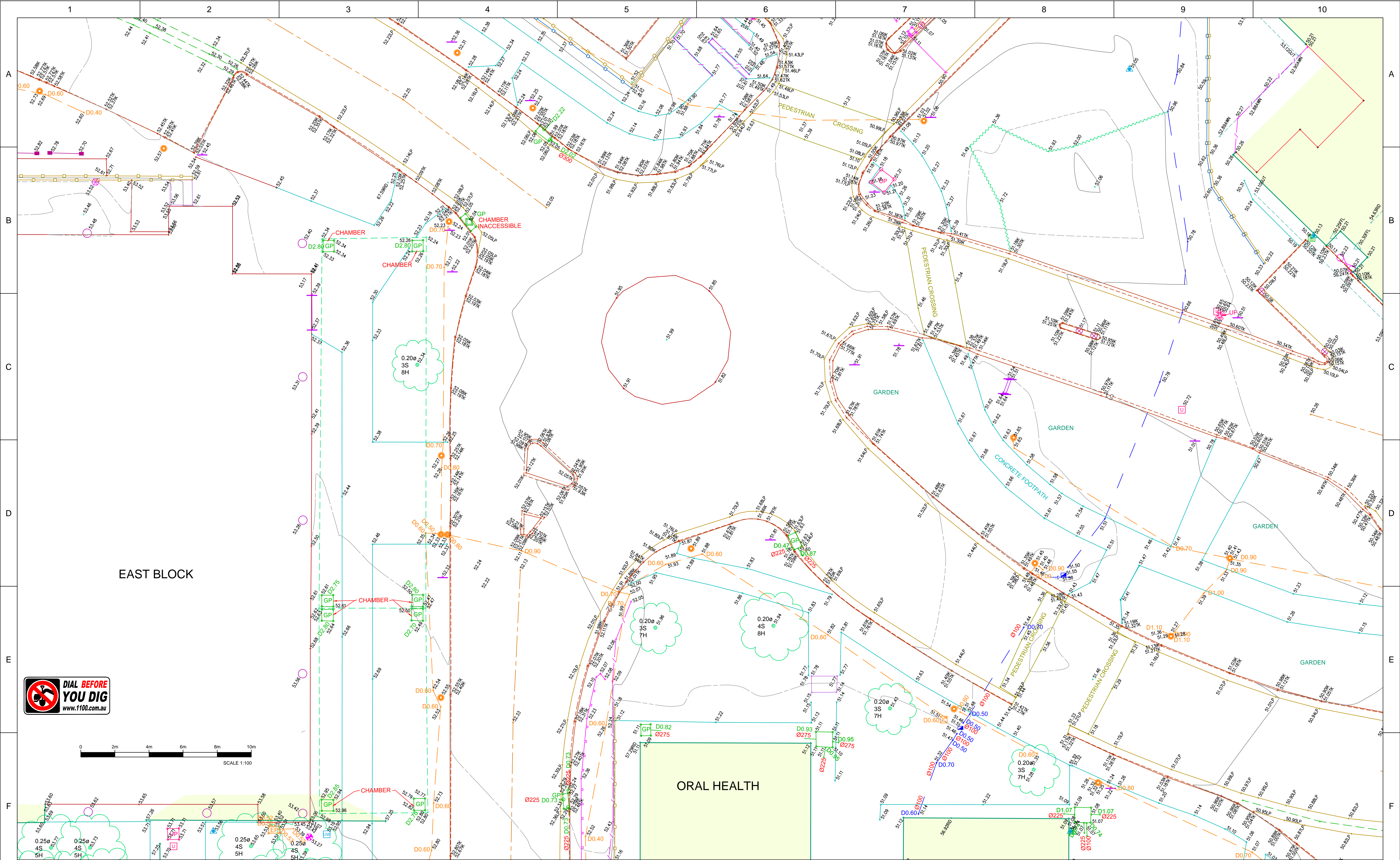
A1



23-25 Frederick Street  
PO Box 175  
Rockdale NSW 2216  
t: (02) 9597 9700  
f: (02) 9599 2146  
e: surveynsw@cardno.com.au w: www.cardno.com.au

PROJECT:	NEPEAN HOSPITAL
DETAIL SURVEY	
CLIENT:	HEALTH INFRASTRUCTURE NSW
SHEET 31 OF 55	DRAWING NUMBER REV
118117502	04





IMPORTANT NOTE:  
This plan is prepared for  
HEALTH INFRASTRUCTURE NSW  
from a combination of field survey and  
existing records for the purpose of  
designing new constructions on the  
land and should not be used for any  
other purpose.

A services search of the area surveyed  
above has been undertaken.  
Visible services shown hereon have been  
located where possible by field survey.  
Prior to any demolition, excavation or  
construction on the site, the relevant  
authority should be contacted for  
possible location of further underground  
services and detailed locations of all  
services.  
This note is an integral part of this plan.

FOR NOTES AND LEGEND REFER TO SHEET 1

REVISION	DATE	DESCRIPTION	CCAD REF	APPROVED
04	7-6-2017	PIT DEPTHS ADDED/AMENDED SHEETS	118117KL	MC
03	24-11-2016	ADDITIONAL DETAIL PARKER ST	118117KL	MC
02	22-11-2016	BOUNDARY, EASEMENTS & PIT DETAILS ADDED	118117BA	MC
01	15-11-2016	STORMWATER DETAILS ADDED	118117ZZ	MC
00	11-11-2016	ORIGINAL ISSUE	118117ZZ	MC

SCALE: HORIZ. 1: 100	VERT.
CONTOUR INTERVAL: MAJOR 1.0	MINOR 0.5
HORIZONTAL ORIGIN	
COORD. SYSTEM MGA	MARK ADOPTED: SSM 14758 COORDINATES: E 288 023.511 N 6 262 211.157
VERTICAL DATUM	
DATUM: AHD	BM ADOPTED: SSM 14758 RL: 51.585

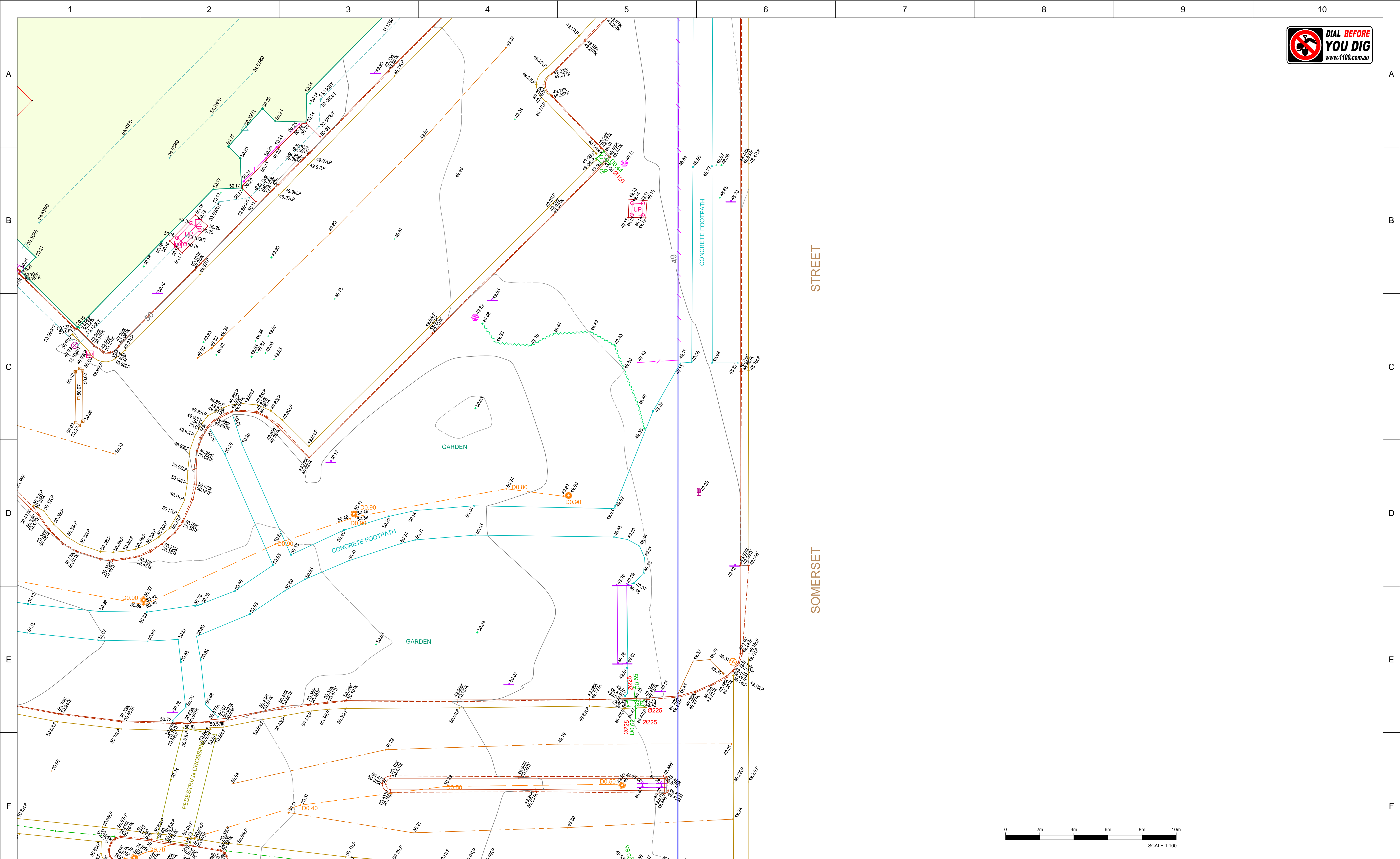
A1



23-25 Frederick Street  
PO Box 175  
Rockdale NSW 2216  
t: (02) 9597 9700  
f: (02) 9599 2146  
e: surveynsw@cardno.com.au w: www.cardno.com.au

PROJECT:	NEPEAN HOSPITAL
DETAIL SURVEY	
CLIENT:	HEALTH INFRASTRUCTURE NSW
SHEET 32 OF 55	
DRAWING NUMBER	REV
118117502	04



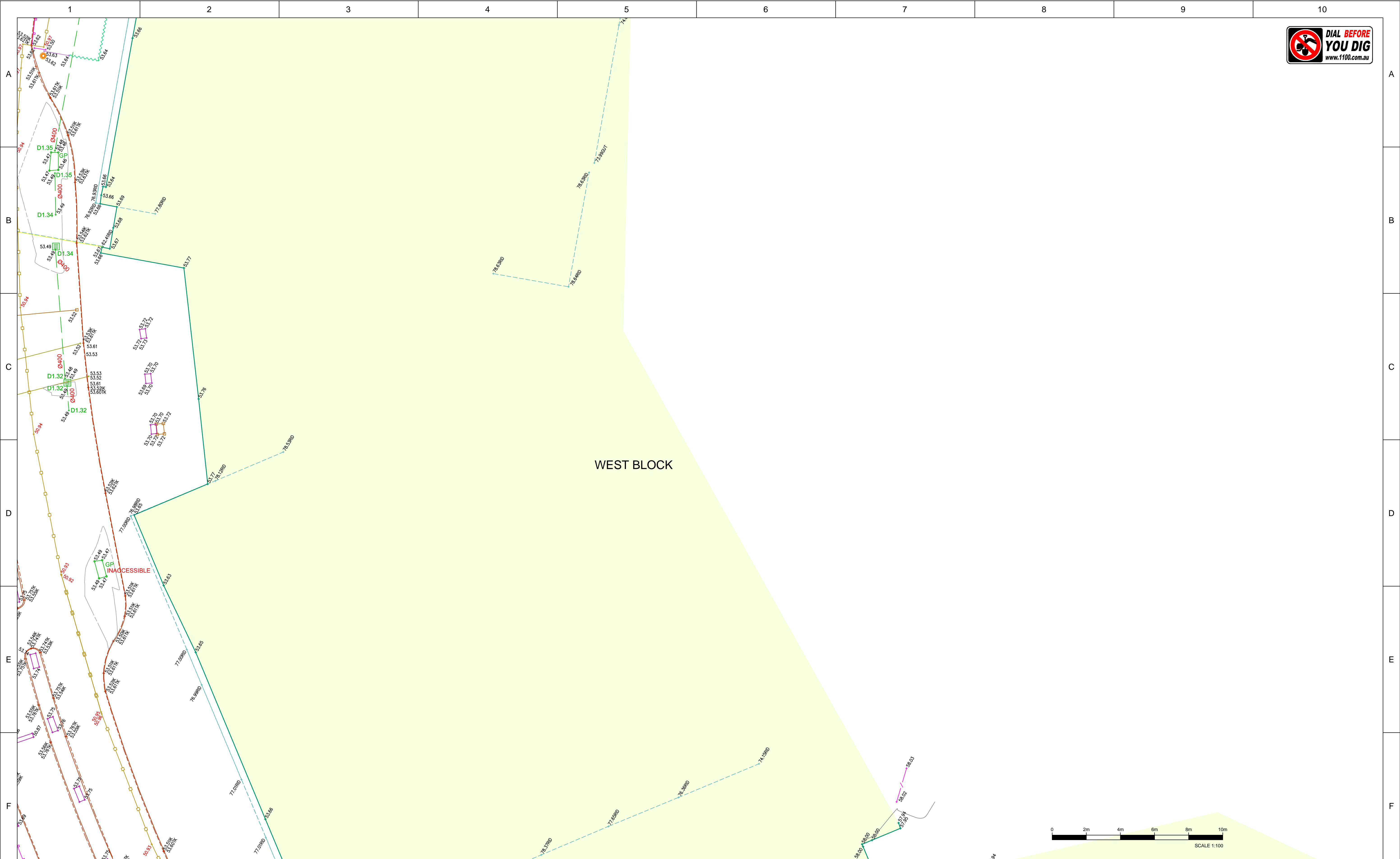


118117502	0
-----------	---










A services search of the area surveyed above has been undertaken. Visible services shown hereon have been located where possible by field survey. Prior to any demolition, excavation or construction on the site, the relevant authority should be contacted for possible location of further underground services and detailed locations of all services. This note is an integral part of this plan.

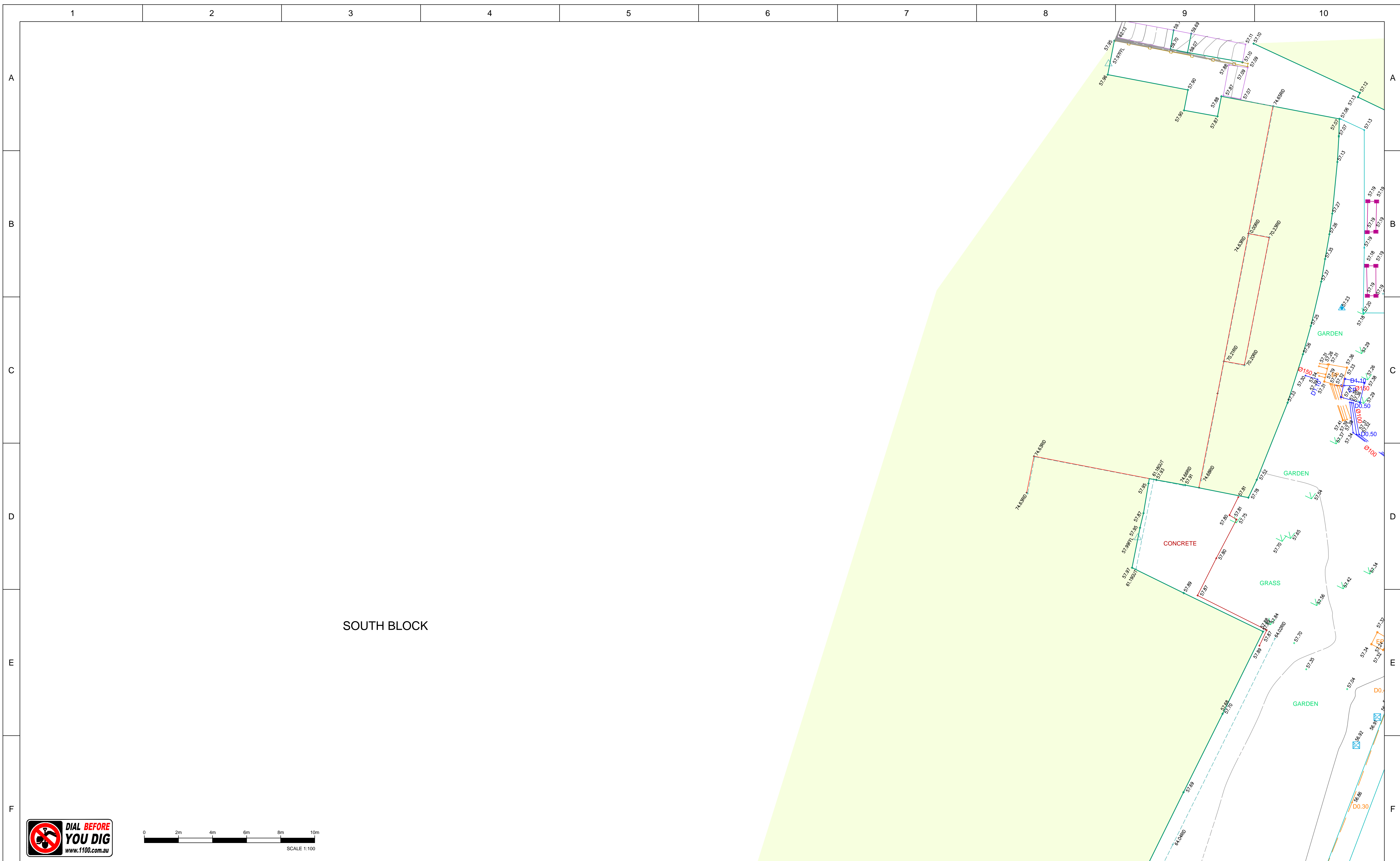
04	7-6-2017	PIT DEPTHS ADDED/AMENDED SHEETS	118117KL	MC
03	24-11-2016	ADDITIONAL DETAIL PARKER ST	118117KL	MC
02	22-11-2016	BOUNDARY, EASEMENTS & PIT DETAILS ADDED	118117BA	MC
01	15-11-2016	STORMWATER DETAILS ADDED	118117ZZ	MC
00	11-11-2016	ORIGINAL ISSUE	118117ZZ	MC
REVISION	DATE	DESCRIPTION	CCAD REF	APPROVED

A1	
58	

PROJECT:	NEPEAN HOSPITAL
	DETAIL SURVEY
CLIENT:	HEALTH INFRASTRUCTURE NSW

	
SHEET	35 OF 55
DRAWING NUMBER	REV
118117502	04





**IMPORTANT NOTE:**  
This plan is prepared for  
**HEALTH INFRASTRUCTURE NSW**  
from a combination of field survey and  
existing records for the purpose of  
designing new constructions on the  
land and should not be used for any  
other purpose.

A services search of the area surveyed above has been undertaken. Visible services shown hereon have been located where possible by field survey. Prior to any demolition, excavation or construction on the site, the relevant authority should be contacted for possible location of further underground services and detailed locations of all services. This note is an integral part of this plan.

FOR NOTES AND LEGEND REFER TO SHEET 1

04	7-6-2017	PIT DEPTHS ADDED/AMENDED SHEETS	118117KL	MC	
03	24-11-2016	ADDITIONAL DETAIL PARKER ST	118117KL	MC	
02	22-11-2016	BOUNDARY, EASEMENTS & PIT DETAILS ADDED	118117BA	MC	
01	15-11-2016	STORMWATER DETAILS ADDED	118117ZZ	MC	
00	11-11-2016	ORIGINAL ISSUE	118117ZZ	MC	
REVISION	DATE	DESCRIPTION	CCAD REF	APPROVED	

SCALE: HORZ. 1: 100	VERT.	A1
CONTOUR INTERVAL: MAJOR 1.0 MINOR 0.5		
HORIZONTAL ORIGIN		
COORD. SYSTEM	MARK ADOPTED: SSM 14758	
MGA	COORDINATES:	
	E 288 023.51 N 6 262 211.157	
VERTICAL DATUM		
DATUM:	BM ADOPTED: SSM 14758	
AHD	RL: 51.585	

A1



23-25 Frederick Street  
PO Box 175  
Rockdale NSW 2216  
t: (02) 9597 9700  
f: (02) 9599 2146  
e: [surveynsw@cardno.com.au](mailto:surveynsw@cardno.com.au) w: [www.cardno.com.au](http://www.cardno.com.au)

SURVEYED G.O/U.S/D.D/J.F	DRAWN J.T/D.P/J.Y.C	CHECKED M.C	PASSED M.C
-----------------------------	------------------------	----------------	---------------

PROJECT:	NEPEAN HOSPITAL
----------	-----------------

## DETAIL SURVEY

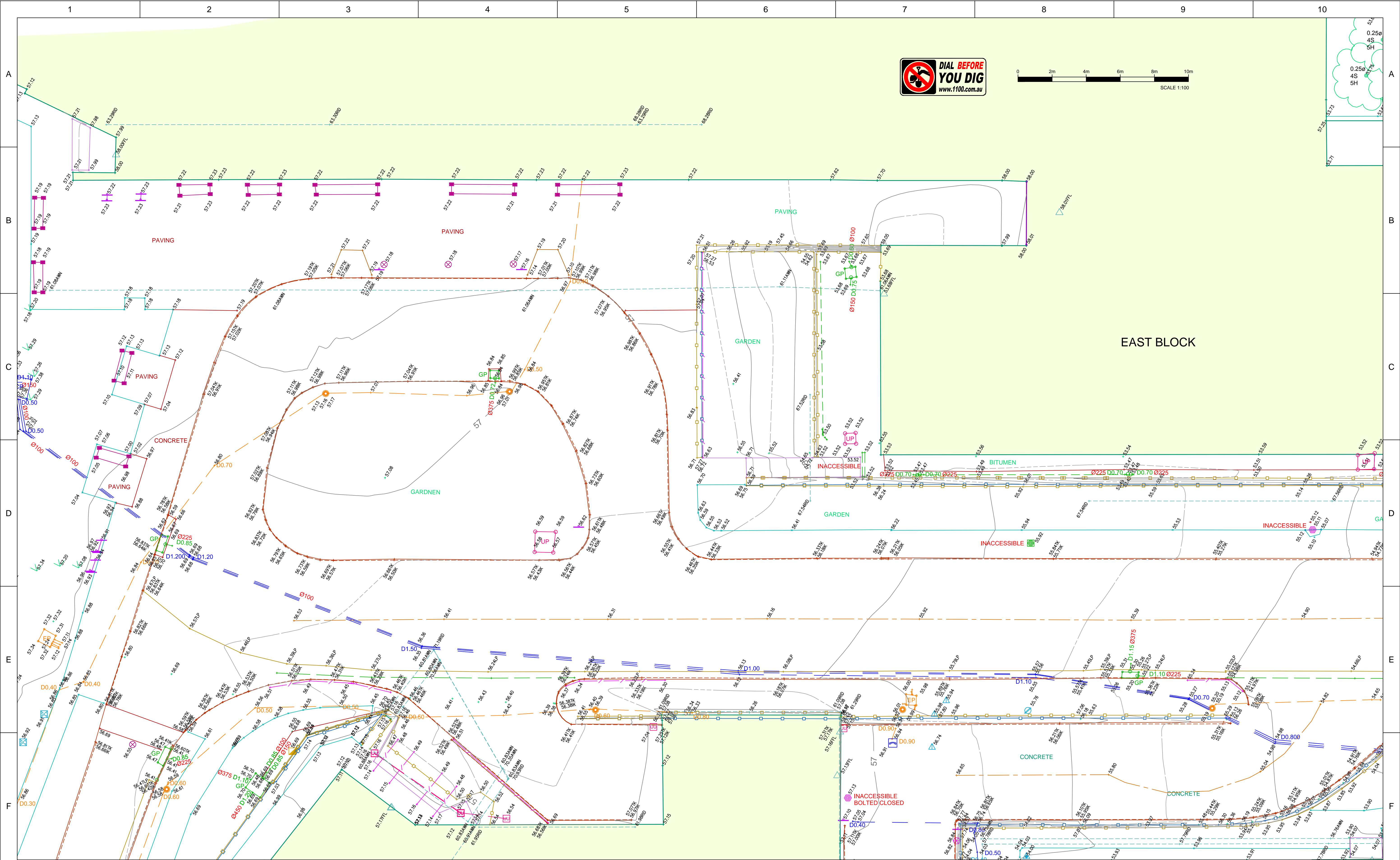


SHEET	36	OF	55
DRAWING NUMBER			REV

118117502 04

CLIENT: HEALTH INFRASTRUCTURE NSW





IMPORTANT NOTE:  
This plan is prepared for  
HEALTH INFRASTRUCTURE NSW  
from a combination of field survey and  
existing records for the purpose of  
designing new constructions on the  
land and should not be used for any  
other purpose.

A services search of the area surveyed  
above has been undertaken.  
Visible services shown hereon have been  
located where possible by field survey.  
Prior to any demolition, excavation or  
construction on the site, the relevant  
authority should be contacted for  
possible location of further underground  
services and detailed locations of all  
services.  
This note is an integral part of this plan.

FOR NOTES AND LEGEND REFER TO SHEET 1

REVISION	DATE	DESCRIPTION	CCAD REF	APPROVED
04	7-6-2017	PIT DEPTHS ADDED/AMENDED SHEETS	118117KL	MC
03	24-11-2016	ADDITIONAL DETAIL PARKER ST	118117KL	MC
02	22-11-2016	BOUNDARY, EASEMENTS & PIT DETAILS ADDED	118117BA	MC
01	15-11-2016	STORMWATER DETAILS ADDED	118117ZZ	MC
00	11-11-2016	ORIGINAL ISSUE	118117ZZ	MC

SCALE: HORIZ. 1: 100	VERT.
CONTOUR INTERVAL: MAJOR 1.0	MINOR 0.5
HORIZONTAL ORIGIN	
COORD. SYSTEM MGA	MARK ADOPTED: SSM 14758 COORDINATES: E 288 023.511 N 6 262 211.157
VERTICAL DATUM	
DATUM: AHD	BM ADOPTED: SSM 14758 RL: 51.585

A1




23-25 Frederick Street  
PO Box 175  
Rockdale NSW 2216  
t: (02) 9597 9700  
f: (02) 9599 2146  
e: surveynsw@cardno.com.au w: www.cardno.com.au

SURVEYED G.O./U.S./D.D./J.F	DRAWN J.T./D.P./J.Y.C	CHECKED M.C	PASSED M.C
--------------------------------	--------------------------	----------------	---------------

PROJECT: NEPEAN HOSPITAL

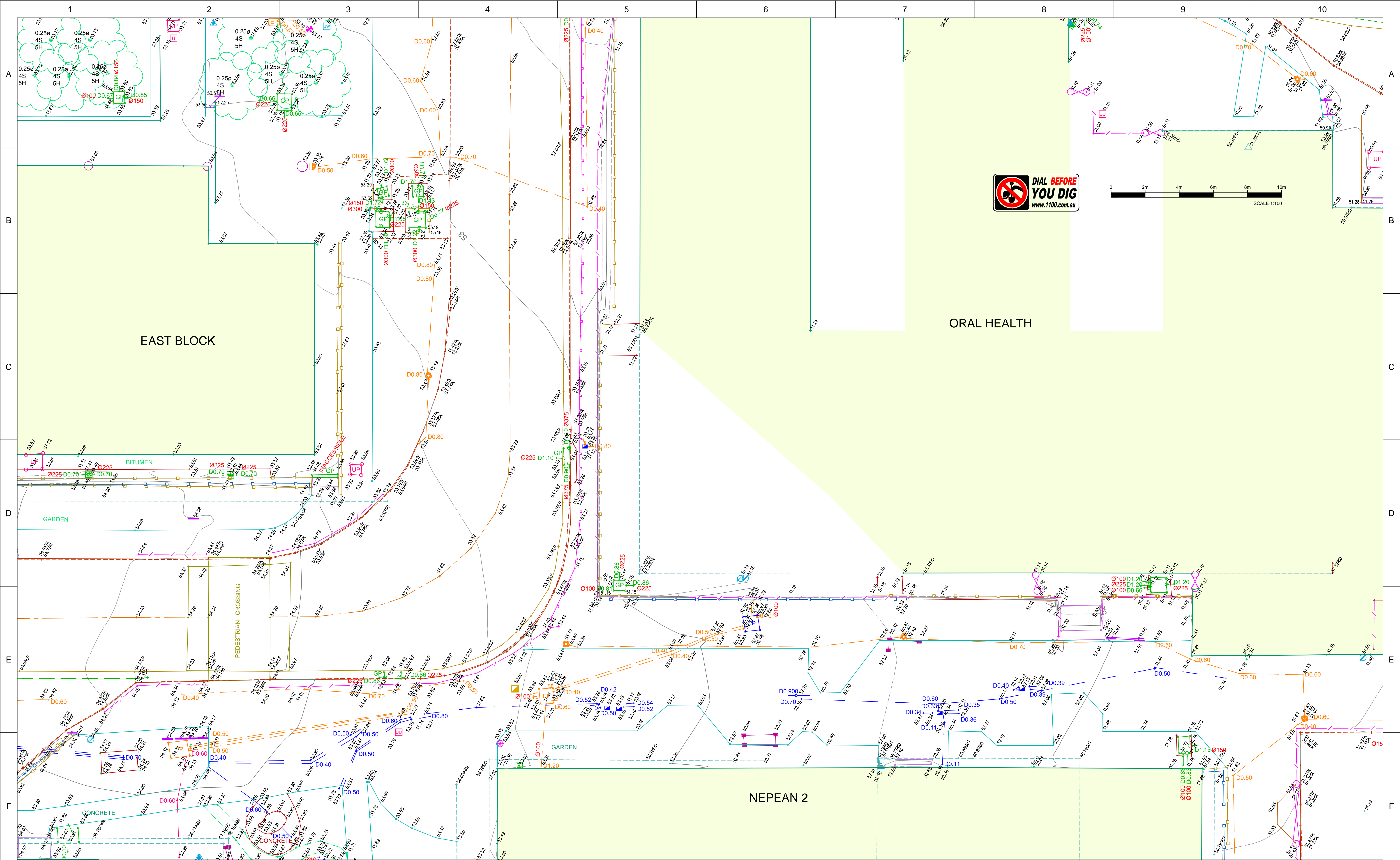
DETAIL SURVEY

CLIENT: HEALTH INFRASTRUCTURE NSW



SHEET 37 OF 55
DRAWING NUMBER
118117502
REV
04





IMPORTANT NOTE:  
This plan is prepared for  
HEALTH INFRASTRUCTURE NSW  
from a combination of field survey and  
existing records for the purpose of  
designing new constructions on the  
land and should not be used for any  
other purpose.

A services search of the area surveyed  
above has been undertaken.  
Visible services shown hereon have been  
located where possible by field survey.  
Prior to any demolition, excavation or  
construction on the site, the relevant  
authority should be contacted for  
possible location of further underground  
services and detailed locations of all  
services.  
This note is an integral part of this plan.

FOR NOTES AND LEGEND REFER TO SHEET 1


REVISION	DATE	DESCRIPTION	CCAD REF	APPROVED
04	7-6-2017	PIT DEPTHS ADDED/AMENDED SHEETS	118117KL	MC
03	24-11-2016	ADDITIONAL DETAIL PARKER ST	118117KL	MC
02	22-11-2016	BOUNDARY, EASEMENTS & PIT DETAILS ADDED	118117BA	MC
01	15-11-2016	STORMWATER DETAILS ADDED	118117ZZ	MC
00	11-11-2016	ORIGINAL ISSUE	118117ZZ	MC

SCALE: HORIZ. 1:100	VERT.
CONTOUR INTERVAL: MAJOR 1.0	MINOR 0.5
HORIZONTAL ORIGIN	
COORD. SYSTEM MGA	MARK ADOPTED: SSM 14758 COORDINATES: E 288 023.511 N 6 262 211.157
VERTICAL DATUM	
DATUM: AHD	BM ADOPTED: SSM 14758 RL: 51.585

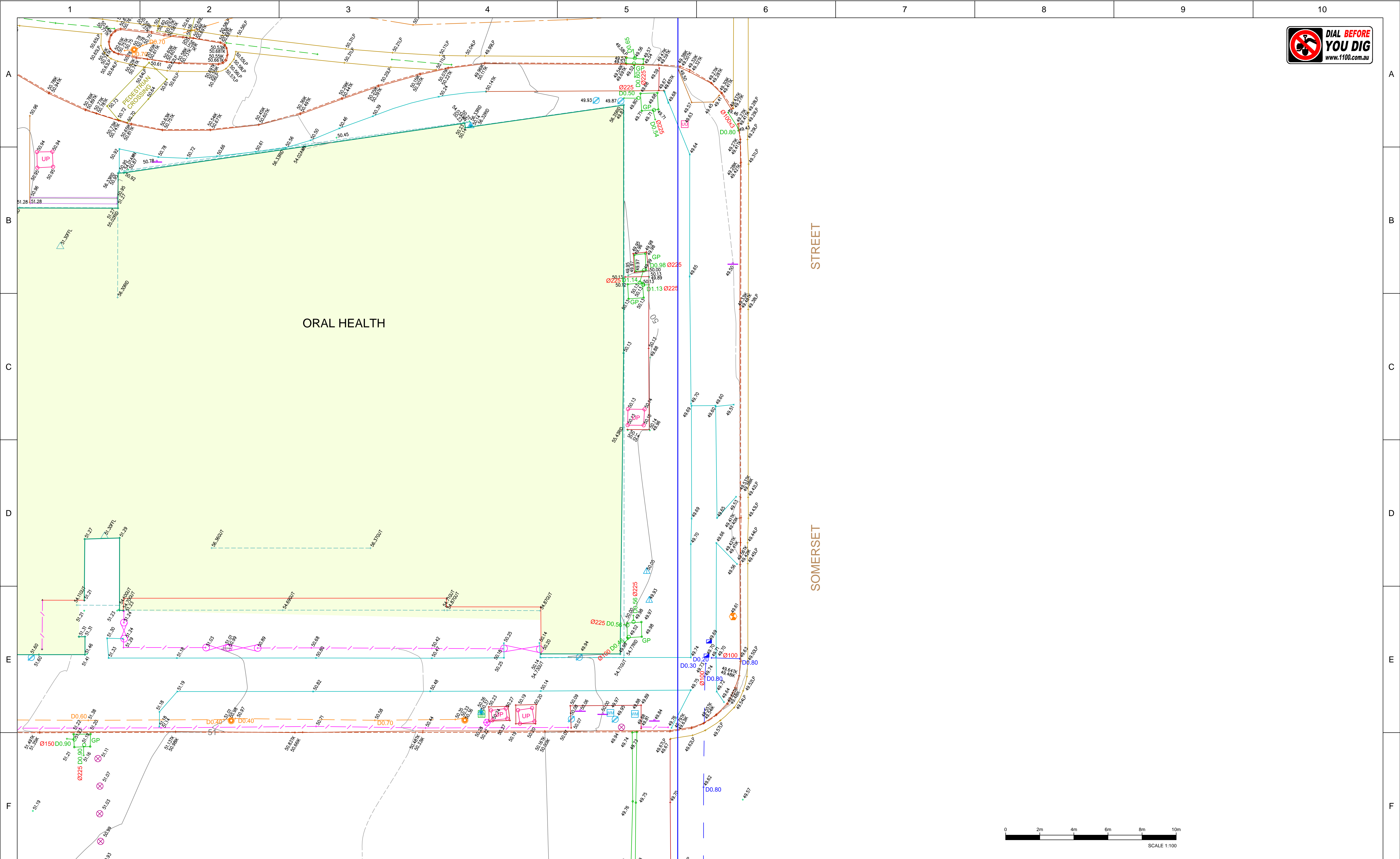
A1



23-25 Frederick Street  
PO Box 175  
Rockdale NSW 2216  
t: (02) 9597 9700  
f: (02) 9599 2146  
e: surveynsw@cardno.com.au w: www.cardno.com.au

PROJECT:	NEPEAN HOSPITAL	
	DETAIL SURVEY	
CLIENT:	HEALTH INFRASTRUCTURE NSW	
SHEET	38 OF 55	
DRAWING NUMBER	118117502	REV
		04





FOR NOTES AND LEGEND REFER TO SHEET 1


SCALE: HORIZ. 1:100		VERT.
CONTOUR INTERVAL: MAJOR 1.0 MINOR 0.5		
HORIZONTAL ORIGIN		
COORD. SYSTEM  MGA	MARK ADOPTED: SSM 1 COORDINATES: E 288 023.511 N 6 262 211.157	
VERTICAL DATUM		
DATUM:  AHD	BM ADOPTED: SSM 1475 RL: 51.585	

SCALE: HORIZ. 1:100		VERT.
CONTOUR INTERVAL: MAJOR 1.0 MINOR 0.5		
HORIZONTAL ORIGIN		
COORD. SYSTEM  MGA	MARK ADOPTED: SSM 1 COORDINATES: E 288 023.511 N 6 262 211.157	
VERTICAL DATUM		
DATUM:  AHD	BM ADOPTED: SSM 1475 RL: 51.585	

 **Cardno®**  
**Shaping the Future**

23-25 Frederick Street  
PO Box 175  
Rockdale NSW 2216  
t: (02) 9597 9700  
f: (02) 9599 2146  
e: [surveynsw@cardno.com.au](mailto:surveynsw@cardno.com.au) w: [www.cardno.com.au](http://www.cardno.com.au)

CLIENT: HEALTH INFRASTRUCTURE NSW

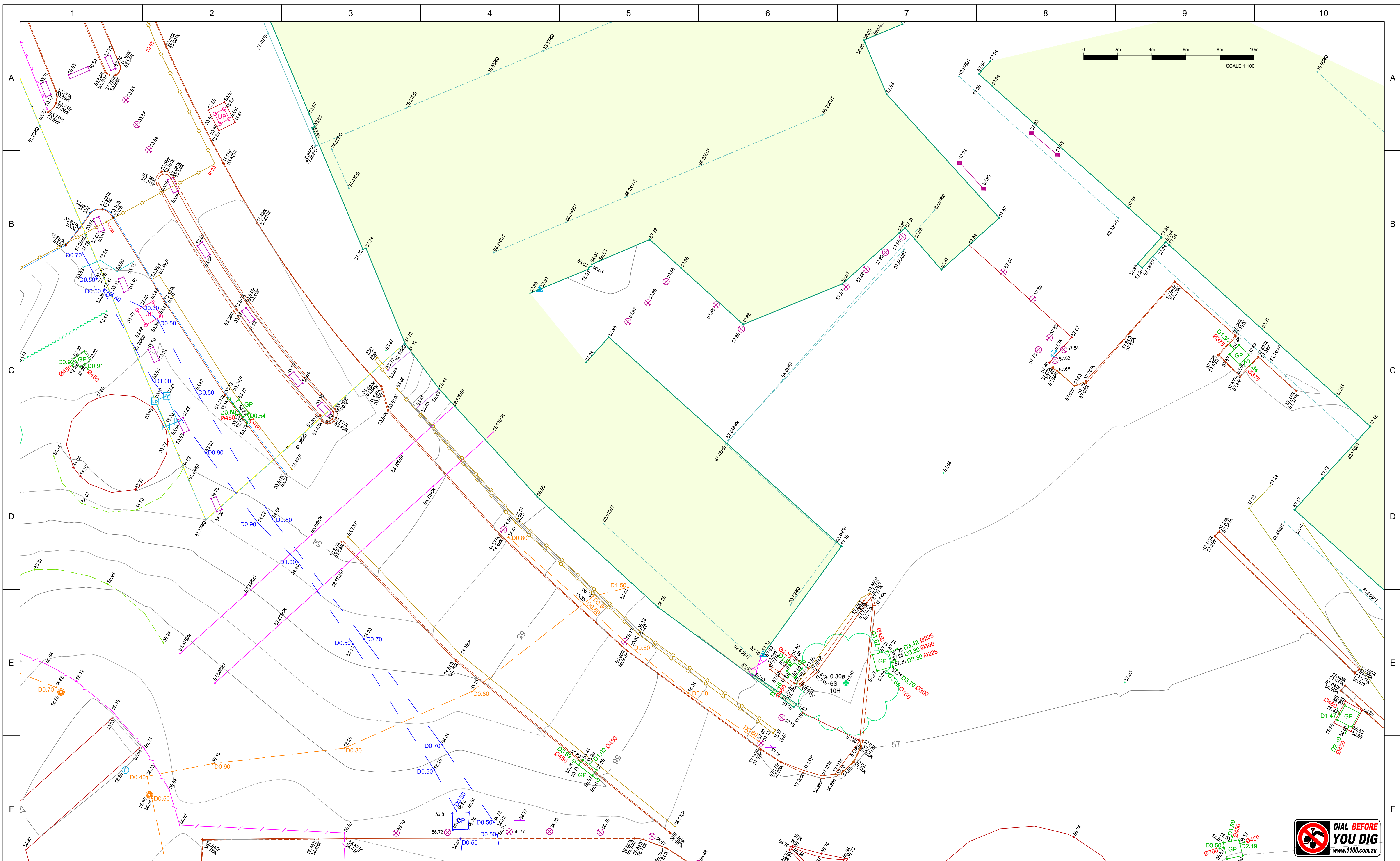


118117502









**IMPORTANT NOTE:**  
This plan is prepared for  
HEALTH INFRASTRUCTURE NSW  
from a combination of field survey and  
existing records for the purpose of  
designing new constructions on the  
land and should not be used for any  
other purpose.

A services search of the area surveyed above has been undertaken.  
Visible services shown hereon have been located where possible by field survey.  
Prior to any demolition, excavation or construction on the site, the relevant authority should be contacted for possible location of further underground services and detailed locations of all services.  
This note is an integral part of this plan.

FOR NOTES AND LEGEND REFER TO SHEET 1

04	7-6-2017	PIT DEPTHS ADDED/AMENDED SHEETS	118117KL	MC
03	24-11-2016	ADDITIONAL DETAIL PARKER ST	118117KL	MC
02	22-11-2016	BOUNDARY, EASEMENTS & PIT DETAILS ADDED	118117BA	MC
01	15-11-2016	STORMWATER DETAILS ADDED	118117ZZ	MC
00	11-11-2016	ORIGINAL ISSUE	118117ZZ	MC
REVISION	DATE	DESCRIPTION	CCAD REF	APPROVED

SCALE: HORZ. 1:100		VERT.	A1
CONTOUR INTERVAL: MAJOR 1.0 MINOR 0.5			
HORIZONTAL ORIGIN			
COORD. SYSTEM  MGA	MARK ADOPTED: SSM 14758 COORDINATES: N 288 023.511 E 6 262 211.157		
VERTICAL DATUM			
DATUM:  AHD	BM ADOPTED: SSM 14758 RL: 51.585		

A1



23-25 Frederick Street  
PO Box 175  
Rockdale NSW 2216  
t: (02) 9597 9700  
f: (02) 9599 2146  
e: [surveynewsw@cardno.com.au](mailto:surveynewsw@cardno.com.au) w: [www.cardno.com.au](http://www.cardno.com.au)

PROJECT:	NEPEAN HOSPITAL
----------	-----------------

## DETAIL SURVEY

CLIENT: HEALTH INFRASTRUCTURE NSW



SHEET	41	OF	55
DRAWING NUMBER		REV	

118117502	04
-----------	----





SOUTH BLOCK

IMPORTANT NOTE:  
This plan is prepared for HEALTH INFRASTRUCTURE NSW from a combination of field survey and existing records for the purpose of designing new constructions on the land and should not be used for any other purpose.

A services search of the area surveyed above has been undertaken. Visible services shown hereon have been located where possible by field survey. Prior to any demolition, excavation or construction on the site, the relevant authority should be contacted for possible location of further underground services and detailed locations of all services. This note is an integral part of this plan.

FOR NOTES AND LEGEND REFER TO SHEET 1

REVISION	DATE	DESCRIPTION	CCAD REF	APPROVED
04	7-6-2017	PIT DEPTHS ADDED/AMENDED SHEETS	118117KL	MC
03	24-11-2016	ADDITIONAL DETAIL PARKER ST	118117KL	MC
02	22-11-2016	BOUNDARY, EASEMENTS & PIT DETAILS ADDED	118117BA	MC
01	15-11-2016	STORMWATER DETAILS ADDED	118117ZZ	MC
00	11-11-2016	ORIGINAL ISSUE	118117ZZ	MC

SCALE: HORIZ. 1:100 VERT. MAJOR 1.0 MINOR 0.5	A1
COORD. SYSTEM MGA	MARK ADOPTED: SSM 14758 COORDINATES: E 288 023.511 N 6 262 211.157
DATUM: AHD	VERTICAL DATUM BM ADOPTED: SSM 14758 RL: 51.585



23-25 Frederick Street  
PO Box 175  
Rockdale NSW 2216  
t: (02) 9597 9700  
f: (02) 9599 2146  
e: surveynsw@cardno.com.au w: www.cardno.com.au


PROJECT:

NEPEAN HOSPITAL

DETAIL SURVEY

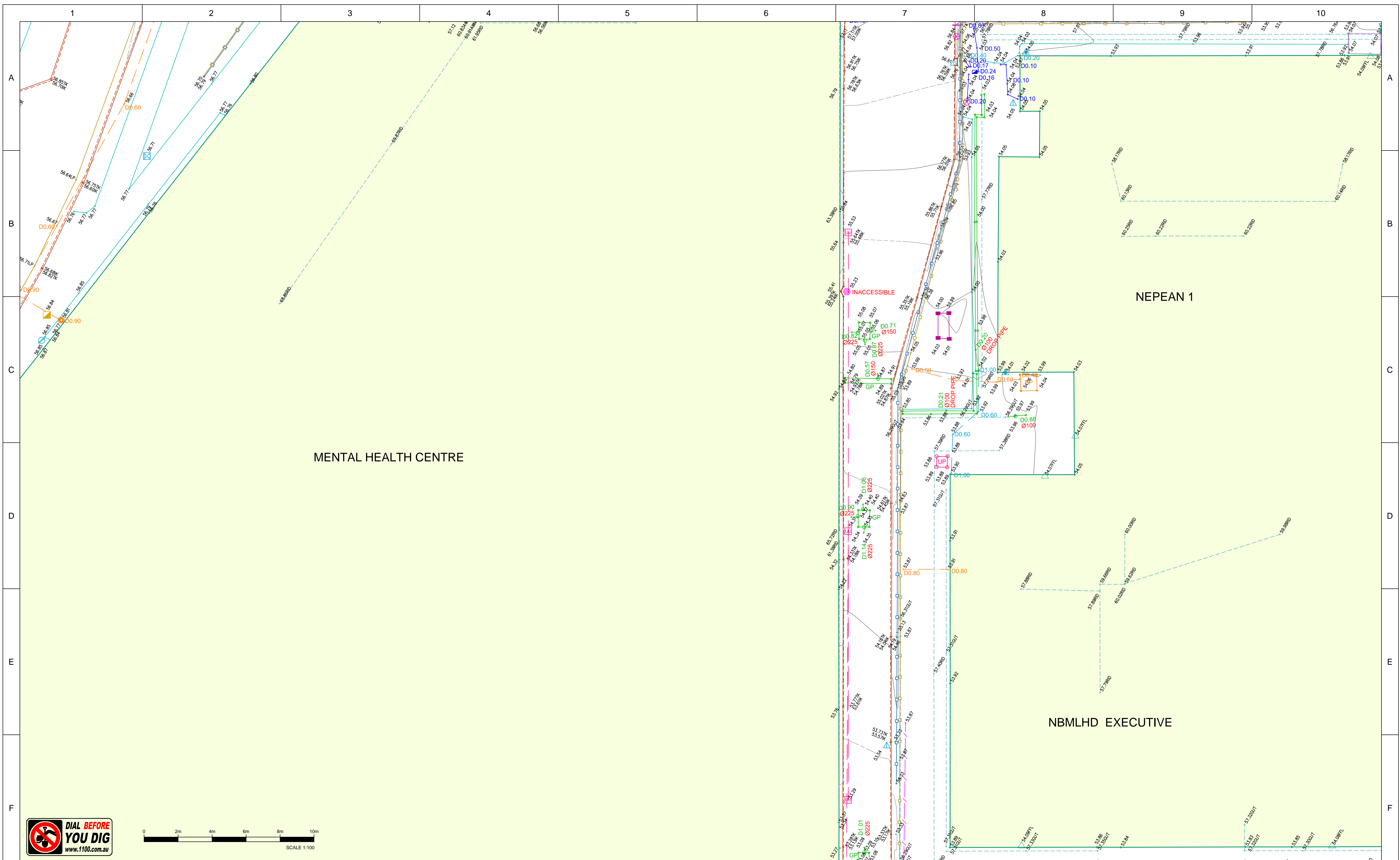
CLIENT:

HEALTH INFRASTRUCTURE NSW



SHEET	42	OF	55
DRAWING NUMBER	118117502		REV
			04





**IMPORTANT NOTE:**  
This plan is prepared for  
HEALTH INFRASTRUCTURE NSW  
from a combination of field survey and  
existing records for the purpose of  
designing new constructions on the  
land and should not be used for any  
other purpose.

A services search of the area surveyed above has been undertaken. Visible services shown hereon have been located where possible by field survey. Prior to any demolition, excavation or construction on the site, the relevant authority should be contacted for possible location of further underground services and detailed locations of all services. This note is an integral part of this plan.

FOR NOTES AND LEGEND REFER TO SHEET 1

04	7-6-2017	PIT DEPTHS ADDED/AMENDED SHEETS	118117KL	MC
03	24-11-2016	ADDITIONAL DETAIL PARKER ST	118117KL	MC
02	22-11-2016	BOUNDARY, EASEMENTS & PIT DETAILS ADDED	118117BA	MC
01	15-11-2016	STORMWATER DETAILS ADDED	118117ZZ	MC
00	11-11-2016	ORIGINAL ISSUE	118117ZZ	MC
REVISION	DATE	DESCRIPTION	CCAD REF	APPROVED

SCALE: HORZ. 1:100		VERT.
CONTOUR INTERVAL: MAJOR 1.0 MINOR 0.5		
HORIZONTAL ORIGIN		
COORD. SYSTEM  MGA	MARK ADOPTED: SSM 147 COORDINATES: E 288 023.511 N 6 262 211.157	
VERTICAL DATUM		
DATUM:  AHD	BM ADOPTED: SSM 14758 RL: 51.585	

A1



PROJECT:	NEPEAN HOSPITAL
----------	-----------------

## DETAIL SURVEY

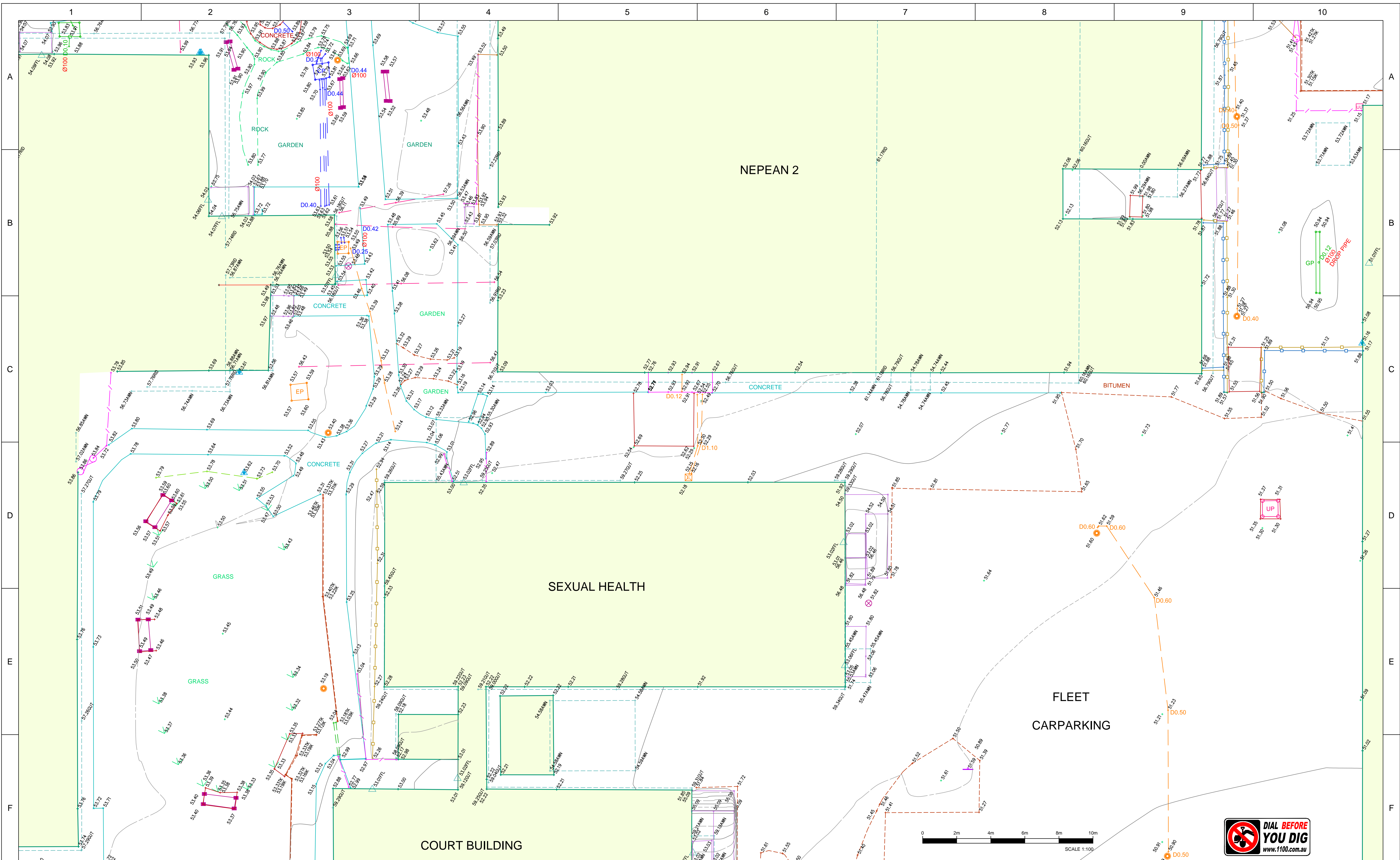
CLIENT: HEALTH INFRASTRUCTURE NSW



SHEET	43	OF	55
DRAWING NUMBER			REV

118117502	04
-----------	----





**IMPORTANT NOTE:**  
This plan is prepared for  
HEALTH INFRASTRUCTURE NSW  
from a combination of field survey and  
existing records for the purpose of  
designing new constructions on the  
land and should not be used for any  
other purpose.

A services search of the area surveyed above has been undertaken.  
Visible services shown hereon have been located where possible by field survey.  
Prior to any demolition, excavation or construction on the site, the relevant authority should be contacted for possible location of further underground services and detailed locations of all services.  
This note is an integral part of this plan.

FOR NOTES AND LEGEND REFER TO SHEET 1

04	7-6-2017	PIT DEPTHS ADDED/AMENDED SHEETS	118117KL	MC
03	24-11-2016	ADDITIONAL DETAIL PARKER ST	118117KL	MC
02	22-11-2016	BOUNDARY, EASEMENTS & PIT DETAILS ADDED	118117BA	MC
01	15-11-2016	STORMWATER DETAILS ADDED	118117ZZ	MC
00	11-11-2016	ORIGINAL ISSUE	118117ZZ	MC
REVISION	DATE	DESCRIPTION	CCAD REF	APPROVED

SCALE: HORZ. 1:100		VERT.
CONTOUR INTERVAL: MAJOR 1.0 MINOR 0.5		
HORIZONTAL ORIGIN		
COORD. SYSTEM  MGA	MARK ADOPTED: SSM 1 COORDINATES: E 288 023.511 N 6 262 211.157	
VERTICAL DATUM		
DATUM: AHD	BM ADOPTED: SSM 1479 RL: 51.585	

A1	 <b>Cardno®</b> <b>Shaping the Future</b>			
58	23-25 Frederick Street PO Box 175 Rockdale NSW 2216 t: (02) 9597 9700 e: <a href="mailto:survey@cardno.com.au">survey@cardno.com.au</a> w: <a href="http://www.cardno.com.au">www.cardno.com.au</a>			
	SURVEYED G.O / U.S / D.D / J.F	DRAWN J.T / D.P / J.Y.C	CHECKED M.C	PASSED M.C


PROJECT:

NEPEAN HOSPITAL

# DETAIL SURVEY

CLIENT:

HEALTH INFRASTRUCTURE NSW



SHEET	44	OF	55
DRAWING NUMBER	REV		
118117502	04		

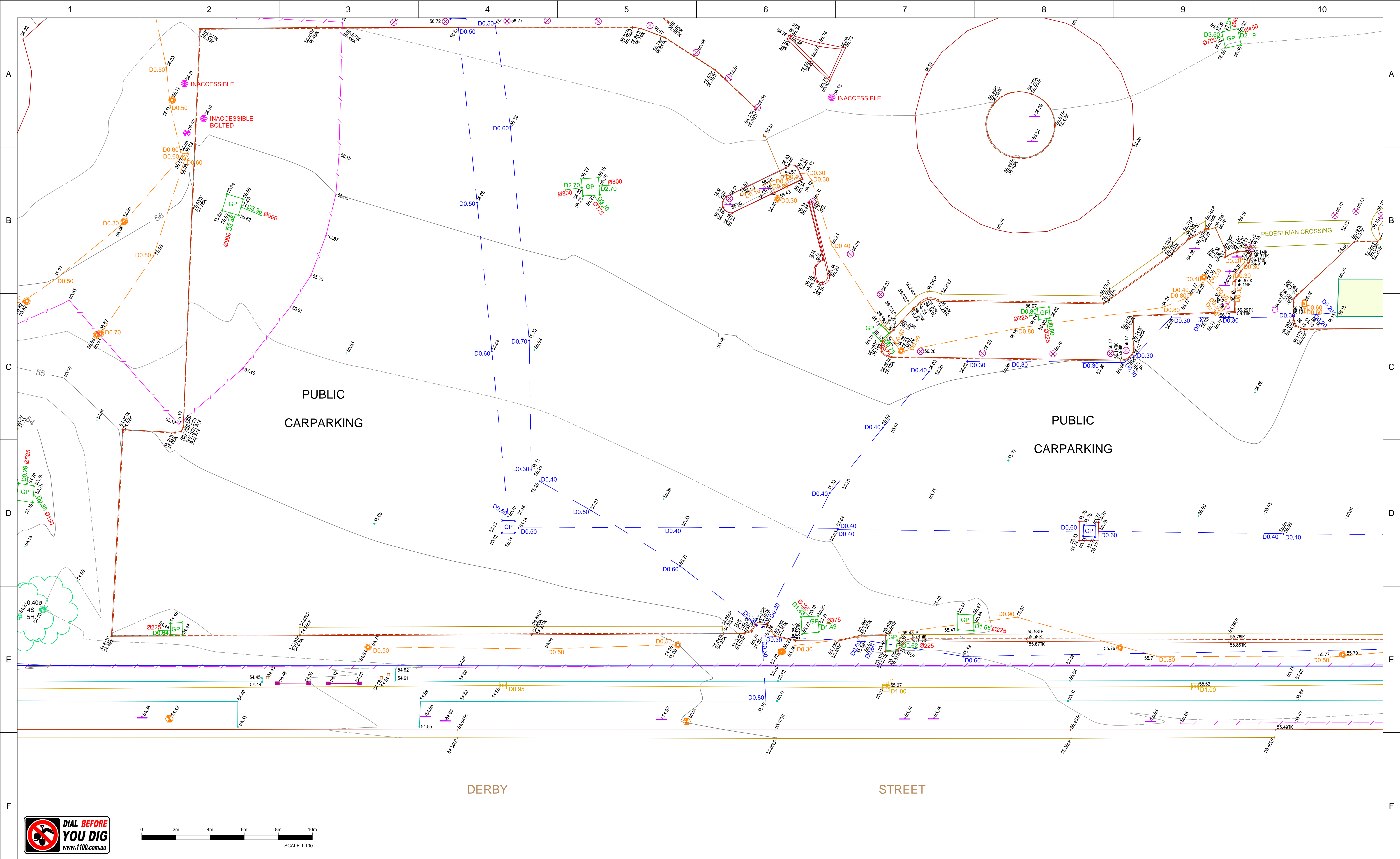












SCALE 1:100

IMPORTANT NOTE:  
This plan is prepared for HEALTH INFRASTRUCTURE NSW from a combination of field survey and existing records for the purpose of designing new constructions on the land and should not be used for any other purpose.

A services search of the area surveyed above has been undertaken. Visible services shown hereon have been located where possible by field survey. Prior to any demolition, excavation or construction on the site, the relevant authority should be contacted for possible location of further underground services and detailed locations of all services. This note is an integral part of this plan.

FOR NOTES AND LEGEND REFER TO SHEET 1

REVISION	DATE	DESCRIPTION	CCAD REF	APPROVED
04	7-6-2017	PIT DEPTHS ADDED/AMENDED SHEETS	118117KL	MC
03	24-11-2016	ADDITIONAL DETAIL PARKER ST	118117KL	MC
02	22-11-2016	BOUNDARY, EASEMENTS & PIT DETAILS ADDED	118117BA	MC
01	15-11-2016	STORMWATER DETAILS ADDED	118117ZZ	MC
00	11-11-2016	ORIGINAL ISSUE	118117ZZ	MC

SCALE: HORIZ. 1:100 VERT. MINOR 0.5	A1
CONTOUR INTERVAL: MAJOR 1.0	
HORIZONTAL ORIGIN	
COORD. SYSTEM MGA	MARK ADOPTED: SSM 14758 COORDINATES: E 288 023.511 N 6 262 211.157
DATUM: AHD	VERTICAL DATUM BM ADOPTED: SSM 14758 RL: 51.585




23-25 Frederick Street  
PO Box 175  
Rockdale NSW 2216  
t: (02) 9597 9700  
f: (02) 9599 2146  
e: surveynsw@cardno.com.au w: www.cardno.com.au

PROJECT: NEPEAN HOSPITAL

DETAIL SURVEY

CLIENT: HEALTH INFRASTRUCTURE NSW

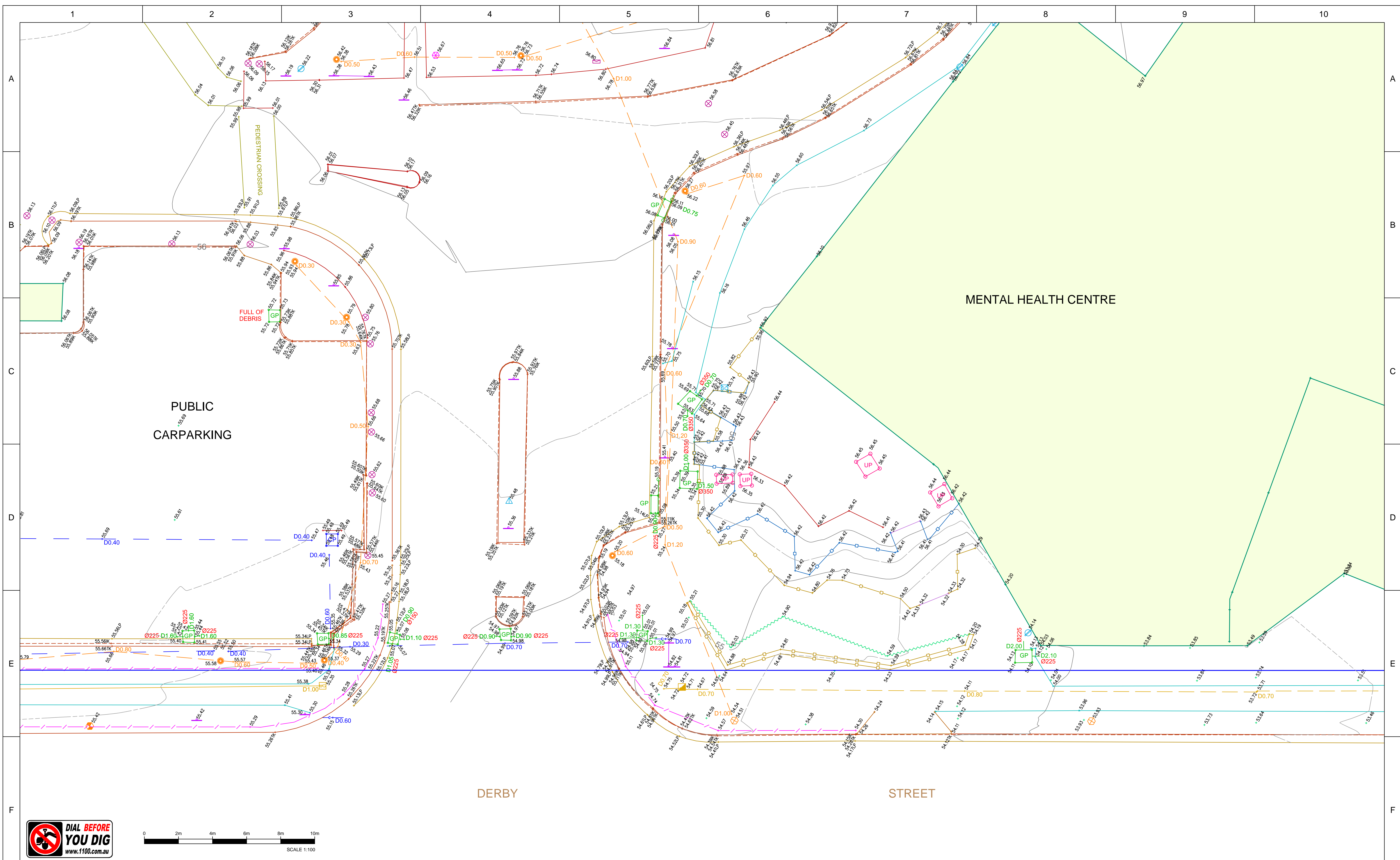


SHEET 47 OF 55

DRAWING NUMBER 118117502

REV 04





**DIAL BEFORE  
YOU DIG**  
[www.1100.com.au](http://www.1100.com.au)

0 2m 4m 6m 8m 10m

SCALE 1:100

**IMPORTANT NOTE:**  
This plan is prepared for  
**HEALTH INFRASTRUCTURE NSW**  
from a combination of field survey and  
existing records for the purpose of  
designing new constructions on the  
land and should not be used for any  
other purpose.

A services search of the area surveyed above has been undertaken. Visible services shown hereon have been located where possible by field survey. Prior to any demolition, excavation or construction on the site, the relevant authority should be contacted for possible location of further underground services and detailed locations of all services. This note is an integral part of this plan.

FOR NOTES AND LEGEND REFER TO SHEET 1

04	7-6-2017	PIT DEPTHS ADDED/AMENDED SHEETS	118117KL	MC	
03	24-11-2016	ADDITIONAL DETAIL PARKER ST	118117KL	MC	
02	22-11-2016	BOUNDARY, EASEMENTS & PIT DETAILS ADDED	118117BA	MC	
01	15-11-2016	STORMWATER DETAILS ADDED	118117ZZ	MC	
00	11-11-2016	ORIGINAL ISSUE	118117ZZ	MC	
REVISION	DATE	DESCRIPTION	CCAD REF	APPROVED	

SCALE:	
HORZ. 1: 100	VERT.
CONTOUR INTERVAL:	
MAJOR 1.0	MINOR 0.5
HORIZONTAL ORIGIN	
COORD. SYSTEM	MARK ADOPTED: SS 14
MGA	COORDINATES:
	E 288 023.511 N 6 262 211.157
VERTICAL DATUM	
DATUM:	BM ADOPTED: SS 1475
AHD	RL: 51.585

A1



PROJECT:	NEPEAN HOSPITAL
----------	-----------------

## DETAIL SURVEY




SHEET	48	OF	55
DRAWING NUMBER			REV

CLIENT: HEALTH INFRASTRUCTURE NSW

118117502	04
-----------	----





**IMPORTANT NOTE:**  
This plan is prepared for HEALTH INFRASTRUCTURE NSW from a combination of field survey and existing records for the purpose of designing new constructions on the land and should not be used for any other purpose.

A services search of the area surveyed above has been undertaken. Visible services shown hereon have been located where possible by field survey. Prior to any demolition, excavation or construction on the site, the relevant authority should be contacted for possible location of further underground services and detailed locations of all services.  
This note is an integral part of this plan.

FOR NOTES AND LEGEND REFER TO SHEET 1

REVISION	DATE	DESCRIPTION	CCAD REF	APPROVED
04	7-6-2017	PIT DEPTHS ADDED/AMENDED SHEETS	118117KL	MC
03	24-11-2016	ADDITIONAL DETAIL PARKER ST	118117KL	MC
02	22-11-2016	BOUNDARY, EASEMENTS & PIT DETAILS ADDED	118117BA	MC
01	15-11-2016	STORMWATER DETAILS ADDED	118117ZZ	MC
00	11-11-2016	ORIGINAL ISSUE	118117ZZ	MC

SCALE:	HORIZ. 1:100	VERT.
CONTOUR INTERVAL:	MAJOR 1.0	MINOR 0.5
HORIZONTAL ORIGIN		
COORD. SYSTEM	MARK ADOPTED: SSM 14758	
MGA	COORDINATES: E 288 023.511 N 6 262 211.157	
VERTICAL DATUM		
DATUM:	BM ADOPTED: SSM 14758	
AHD	RL: 51.585	

23-25 Frederick Street  
PO Box 175  
Rockdale NSW 2216  
t: (02) 9597 9700  
f: (02) 9599 2146  
e: surveynsw@cardno.com.au w: www.cardno.com.au

SURVEYED	DRAWN	CHECKED	PASSED
G.O./U.S./D.D./J.F	J.T./D.P./J.Y.C	M.C	M.C

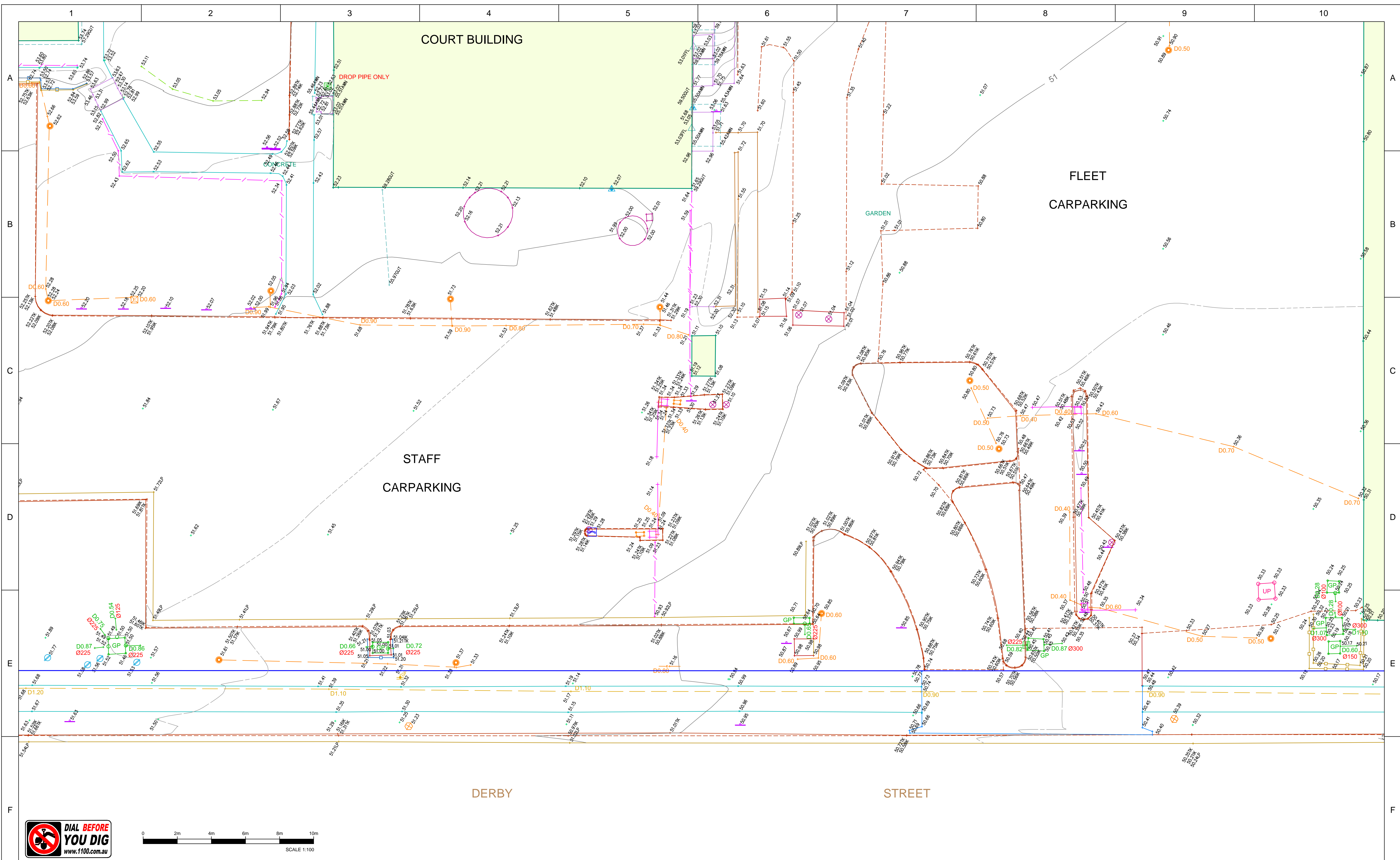
PROJECT: NEPEAN HOSPITAL

DETAIL SURVEY

CLIENT: HEALTH INFRASTRUCTURE NSW

SHEET	49	OF	55
DRAWING NUMBER	REV		
118117502	04		





**DIAL BEFORE  
YOU DIG**  
[www.1100.com.au](http://www.1100.com.au)

0 2m 4m 6m 8m 10m

SCALE 1:100

**IMPORTANT NOTE:**  
This plan is prepared for  
**HEALTH INFRASTRUCTURE NSW**  
from a combination of field survey and  
existing records for the purpose of  
designing new constructions on the  
land and should not be used for any  
other purpose.

A services search of the area surveyed above has been undertaken. Visible services shown hereon have been located where possible by field survey. Prior to any demolition, excavation or construction on the site, the relevant authority should be contacted for possible location of further underground services and detailed locations of all services.

This note is an integral part of this plan.

FOR NOTES AND LEGEND REFER TO SHEET 1

04	7-6-2017	PIT DEPTHS ADDED/AMENDED SHEETS	118117KL	MC	
03	24-11-2016	ADDITIONAL DETAIL PARKER ST	118117KL	MC	
02	22-11-2016	BOUNDARY, EASEMENTS & PIT DETAILS ADDED	118117BA	MC	
01	15-11-2016	STORMWATER DETAILS ADDED	118117ZZ	MC	
00	11-11-2016	ORIGINAL ISSUE	118117ZZ	MC	
REVISION	DATE	DESCRIPTION	CCAD REF	APPROVED	

SCALE: HORZ.: 1: 100	VERT.:	A1
CONTOUR INTERVAL: MAJOR 1.0 MINOR 0.5		
HORIZONTAL ORIGIN		
COORD. SYSTEM	MARK ADOPTED: SSM 14758 COORDINATES: N 289 023 51.1 E N 6 262 211.157	
MGA		
VERTICAL DATUM		
DATUM: AHD	BM ADOPTED: SSM 14758 RL: 51.585	

A1



23-25 Frederick Street  
PO Box 175  
Rockdale NSW 2216  
t: (02) 9597 9700  
f: (02) 9599 2146  
e: [surveynsw@cardno.com.au](mailto:surveynsw@cardno.com.au) w: [www.cardno.com.au](http://www.cardno.com.au)

DATUM: AHD	BM ADOPTED: SSM 14758 RL: 51.585	SURVEYED G.O./U.S./D.D./J.F.	DRAWN J.T./D.P./J.Y.C	CHECKED M.C	PASSED M.C
---------------	-------------------------------------	---------------------------------	--------------------------	----------------	---------------

PROJECT:	NEPEAN HOSPITAL
----------	-----------------

## DETAIL SURVEY



SHEET 50 OF 55	
DRAWING NUMBER	REV

CLIENT: HEALTH INFRASTRUCTURE NSW

118117502	04
-----------	----









A

B

C

D

E

F

A

B

C

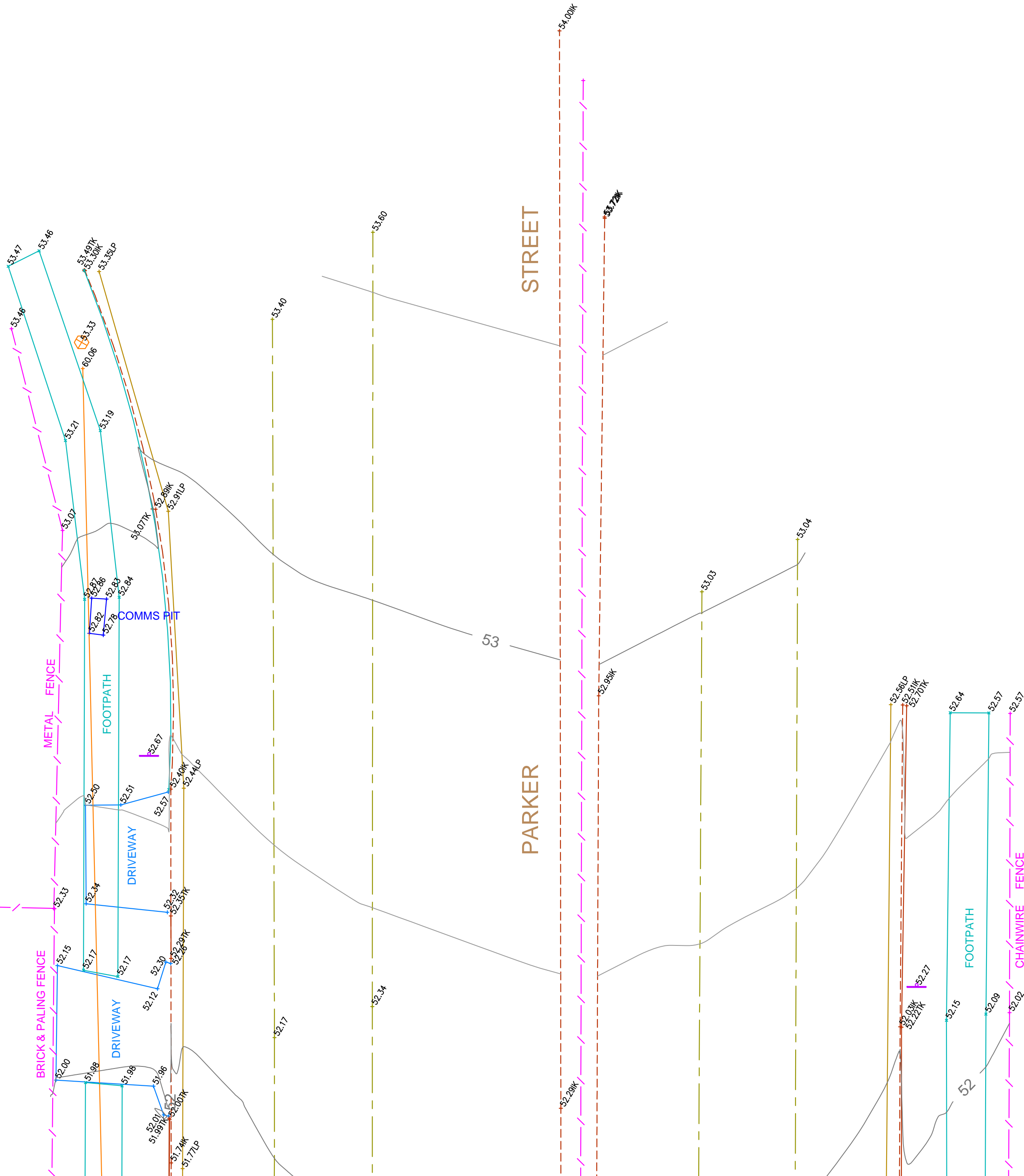
D

E

F

ONE STOREY  
FIBRO DWELLING  
TILE ROOF

ONE STOREY  
BRICK DWELLING  
TILE ROOF



IMPORTANT NOTE:  
This plan is prepared for HEALTH INFRASTRUCTURE NSW from a combination of field survey and existing records for the purpose of designing new constructions on the land and should not be used for any other purpose.

A services search of the area surveyed above has been undertaken. Visible services shown hereon have been located where possible by field survey. Prior to any demolition, excavation or construction on the site, the relevant authority should be contacted for possible location of further underground services and detailed locations of all services.  
This note is an integral part of this plan.

FOR NOTES AND LEGEND REFER TO SHEET 1

REVISION	DATE	DESCRIPTION	CCAD REF	APPROVED
04	7-6-2017	PIT DEPTHS ADDED/AMENDED SHEETS	118117KL	MC
03	24-11-2016	ADDITIONAL DETAIL PARKER ST	118117KL	MC
02	22-11-2016	BOUNDARY, EASEMENTS & PIT DETAILS ADDED	118117BA	MC
01	15-11-2016	STORMWATER DETAILS ADDED	118117ZZ	MC
00	11-11-2016	ORIGINAL ISSUE	118117ZZ	MC

SCALE:  
HORZ. 1:100 VERT. A1

CONTOUR INTERVAL:  
MAJOR 1.0 MINOR 0.5

HORIZONTAL ORIGIN

COORD. SYSTEM MGA

MARK ADOPTED: SSM 14758  
COORDINATES:  
E 288 023.511  
N 6 262 211.157

VERTICAL DATUM

DATUM: AHD

BM ADOPTED: SSM 14758  
RL: 51.585

**Cardno**  
Shaping the Future

23-25 Frederick Street  
PO Box 175  
Rockdale NSW 2216  
t: (02) 9597 9700  
f: (02) 9599 2146  
e: surveynsw@cardno.com.au w: www.cardno.com.au

SURVEYED  
G.O / U.S / D.D / J.F

DRAWN  
J.T / D.P / J.Y.C

CHECKED  
M.C

PASSED  
M.C

PROJECT: NEPEAN HOSPITAL

DETAIL SURVEY

CLIENT: HEALTH INFRASTRUCTURE NSW

SHEET 52 OF 55

DRAWING NUMBER REV

118117502 04

1

2

3

4

5

6

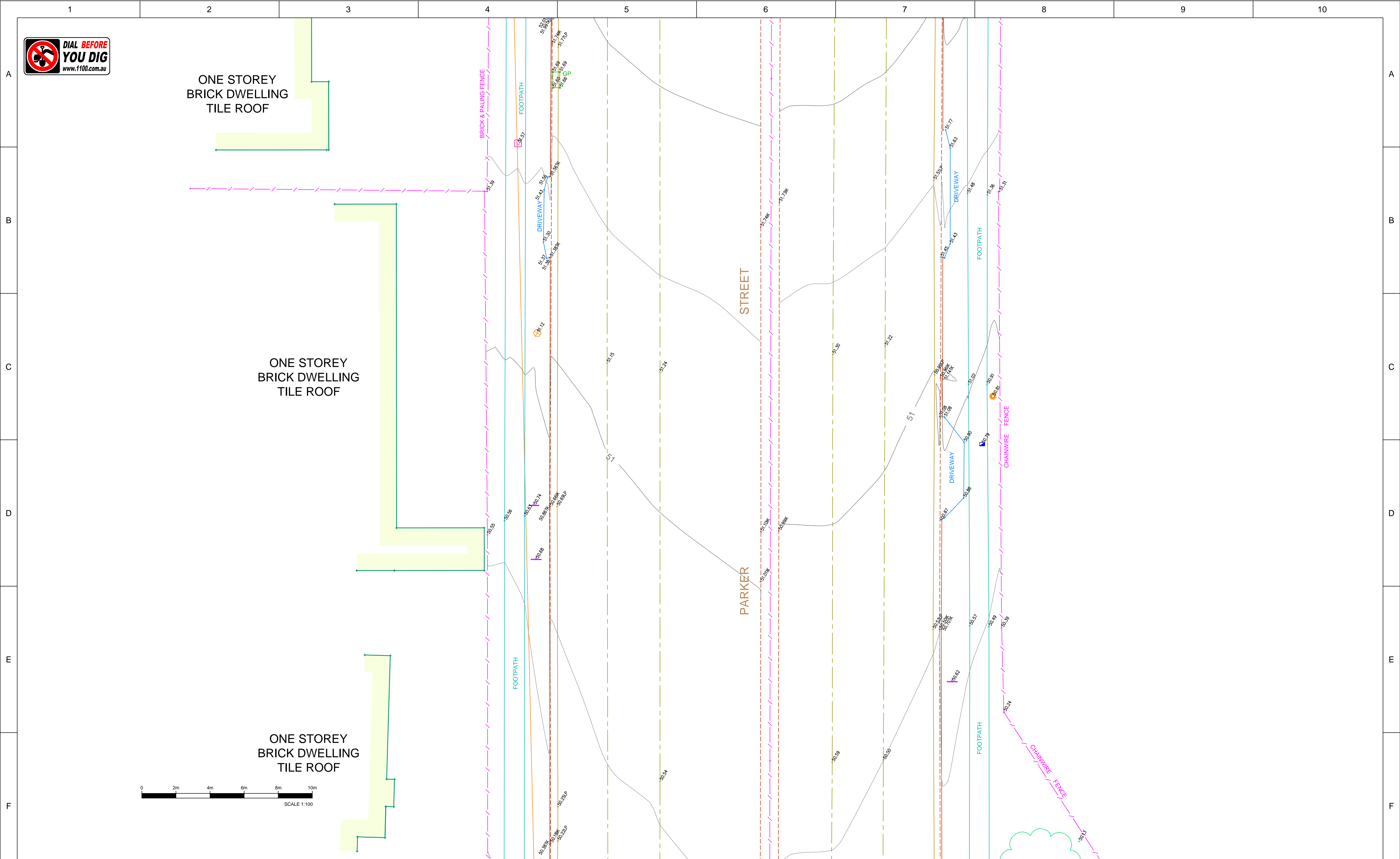
7

8

9

10





IMPORTANT NOTE:  
This plan is prepared for  
HEALTH INFRASTRUCTURE NSW  
from a combination of field survey and  
existing records for the purpose of  
designing new constructions on the  
land and should not be used for any  
other purpose.

A services search of the area surveyed  
above has been undertaken.  
Visible services shown hereon have been  
located where possible by field survey.  
Prior to any demolition, excavation or  
construction on the site, the relevant  
authority should be contacted for  
possible location of further underground  
services and detailed locations of all  
services.  
This note is an integral part of this plan.

FOR NOTES AND LEGEND REFER TO SHEET 1

04	7-6-2017	PIT DEPTHS ADDED/AMENDED SHEETS	118117KL	MC	
03	24-11-2016	ADDITIONAL DETAIL PARKER ST	118117KL	MC	
02	22-11-2016	BOUNDARY, EASEMENTS & PIT DETAILS ADDED	118117BA	MC	
01	15-11-2016	STORMWATER DETAILS ADDED	118117ZZ	MC	
00	11-11-2016	ORIGINAL ISSUE	118117ZZ	MC	
REVISION	DATE	DESCRIPTION	CCAD REF	APPROVED	

SCALE: HORZ. 1: 100 VERT.	
CONTOUR INTERVAL: MAJOR 1.0 MINOR 0.5	
HORIZONTAL ORIGIN	
COORD. SYSTEM MGA	MARK ADOPTED: SSM 14758 COORDINATES: E 288 023.511 N 6 262 211.157
VERTICAL DATUM	
DATUM: AHD	BM ADOPTED: SSM 14758 RL: 51.585


A1



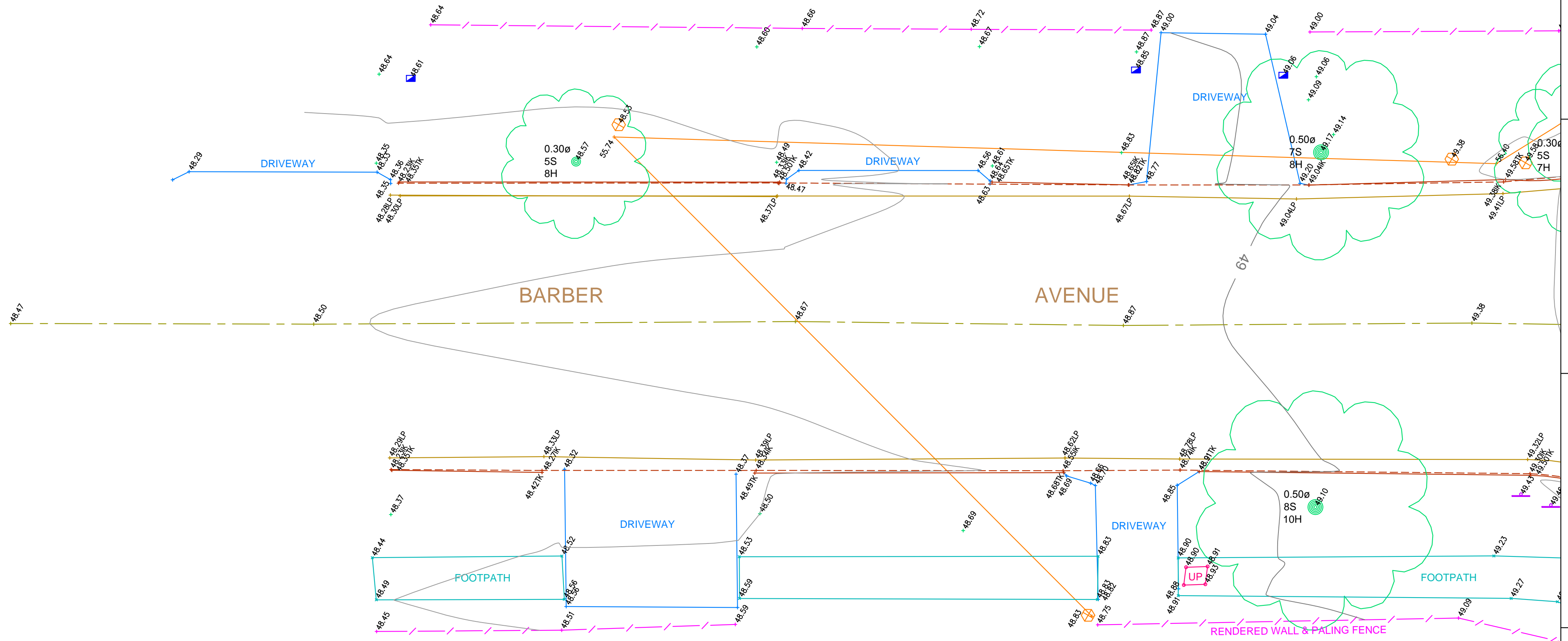
**Cardno**  
Shaping the Future

23-25 Frederick Street  
PO Box 175  
Rockdale NSW 2216  
t: (02) 9597 9700  
f: (02) 9599 2146  
e: [surveynsw@cardno.com.au](mailto:surveynsw@cardno.com.au) w: [www.cardno.com.au](http://www.cardno.com.au)

PROJECT:	NEPEAN HOSPITAL
DETAIL SURVEY	
CLIENT:	HEALTH INFRASTRUCTURE NSW

	
SHEET 53 OF 55	REV
118117502	04





ONE STOREY  
CLAD DWELLING  
METAL ROOF

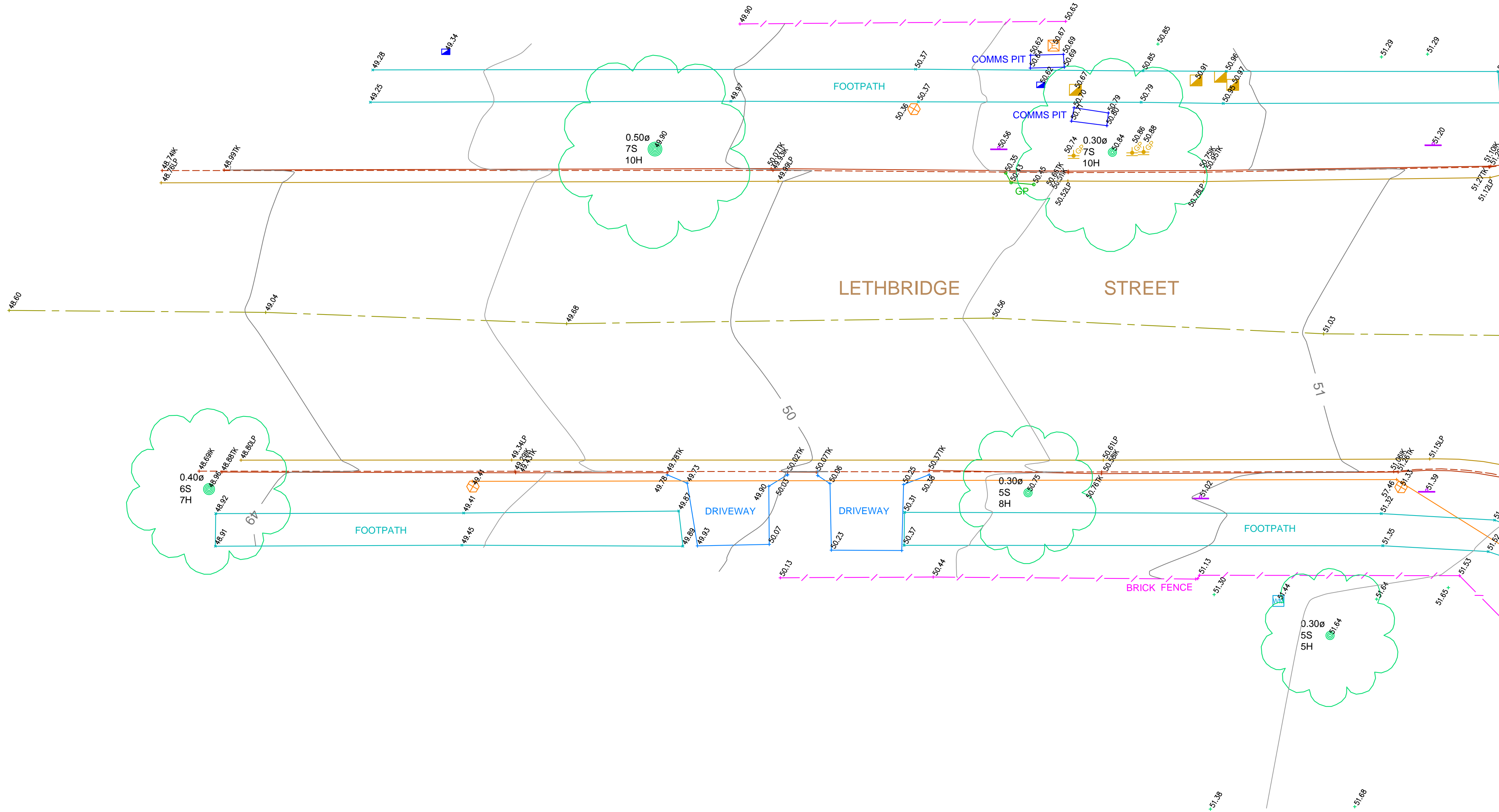
IMPORTANT NOTE:  
This plan is prepared for  
HEALTH INFRASTRUCTURE NSW  
from a combination of field survey and  
existing records for the purpose of  
designing new constructions on the  
land and should not be used for any  
other purpose.

A services search of the area surveyed  
above has been undertaken.  
Visible services shown hereon have been  
located where possible by field survey.  
Prior to any demolition, excavation or  
construction on the site, the relevant  
authority should be contacted for  
possible location of further underground  
services and detailed locations of all  
services.  
This note is an integral part of this plan.

FOR NOTES AND LEGEND REFER TO SHEET 1

</





ONE STOREY  
BRICK DWELLING  
TILE ROOF

<div>IMPORTANT NOTE: This plan is prepared for HEALTH INFRASTRUCTURE NSW from a combination of field survey and existing records for the purpose of designing new constructions on the land and should not be used for any other purpose.</div> <div>A services search of the area surveyed above has been undertaken. Visible services shown hereon have been located where possible by field survey. Prior to any demolition, excavation or construction on the site, the relevant authority should be contacted for possible location of further underground services and detailed locations of all services. This note is an integral part of this plan.</div> <div>FOR NOTES AND LEGEND REFER TO SHEET 1</div>				<div><div><div><div></div><div></div><div></div><div></div><div></div><div></div><div></div><div></div><div></div><div></div><div></div><div></div><div></div><div></div><div></div><div></div><div></div><div></div><div></div><div></div><div></div><div></div><div></div><div></div><div></div><div></div><div></div><div></div><div></div><div></div><div></div><div></div><div></div><div></div><div></div><div></div><div></div><div></div><div></div><div></div><div></div><div></div><div></div><div></div><div></div><div></div><div></div><div></div><div></div><div></div><div></div><div></div><div></div><div></div><div></div><div></div><div></div><div></div><div></div><div></div><div></div><div></div><div></div><div></div><div></div><div></div><div></div><div></div><div></div><div></div><div></div><div></div><div></div><div></div><div></div><div></div><div></div><div></div><div></div><div></div><div></div><div></div><div></div><div></div><div></div><div></div><div></div><div></div><div></div><div></div><div></div><div></div><div></div><div></div><div></div><div></div><div></div><div></div><div></div><div></div><div></div><div></div><div></div><div></div><div></div><div></div><div></div><div></div><div></div><div></div><div></div><div></div><div></div><div></div><div></div><div></div><div></div><div></div><div></div><div></div><div></div><div></div><div></div><div></div><div></div><div></div><div></div><div></div><div></div><div></div><div></div><div></div><div></div><div></div><div></div><div></div><div></div><div></div><div></div><div></div><div></div><div></div><div></div><div></div><div></div><div></div><div></div><div></div><div></div><div></div><div></div><div></div><div></div><div></div><div></div><div></div><div></div><div></div><div></div><div></div><div></div><div></div><div></div><div></div><div></div><div></div><div></div><div></div><div></div><div></div><div></div><div></div><div></div><div></div><div></div><div></div><div></div><div></div><div></div><div></div><div></div><div></div><div></div><div></div><div></div><div></div><div></div><div></div><div></div><div></div><div></div><div></div><div></div><div></div><div></div><div></div><div></div><div></div><div></div><div></div><div></div><div></div><div></div><div></div><div></div><div></div><div></div><div></div><div></div><div></div><div></div><div></div><div></div><div></div><div></div><div></div><div></div><div></div><div></div><div></div><div></div><div></div><div></div><div></div><div></div><div></div><div></div><div></div><div></div><div></div><div></div><div></div><div></div><div></div><div></div><div></div><div></div><div></div><div></div><div></div><div></div><div></div><div></div><div></div><div></div><div></div><div></div><div></div><div></div><div></div><div></div><div></div><div></div><div></div><div></div><div></div><div></div><div></div><div></div><div></div><div></div><div></div><div></div><div></div><div></div><div></div><div></div><div></div><div></div><div></div><div></div><div></div><div></div><div></div><div></div><div></div><div></div><div></div><div></div><div></div><div></div><div></div><div></div><div></div><div></div><div></div><div></div><div></div><div></div><div></div><div></div><div></div><div></div><div></div><div></div><div></div><div></div><div></div><div></div><div></div><div></div><div></div><div></div><div></div><div></div><div></div><div></div><div></div><div></div><div></div><div></div><div></div><div></div><div></div><div></div><div></div><div></div><div></div><div></div><div></div><div></div><div></div><div></div><div></div><div></div><div></div><div></div><div></div><div></div><div></div><div></div><div></div><div></div><div></div><div></div><div></div><div></div><div></div><div></div><div></div><div></div><div></div><div></div><div></div><div></div><div></div><div></div><div></div><div></div><div></div><div></div><div></div><div></div><div></div><div></div><div></div><div></div><div></div><div></div><div></div><div></div><div></div><div></div><div></div><div></div><div></div><div></div><div></div><div></div><div></div><div></div><div></div><div></div><div></div><div></div><div></div><div></div><div></div><div></div><div></div><div></div><div></div><div></div><div></div><div></div><div></div><div></div><div></div><div></div><div></div><div></div><div></div><div></div><div></div><div></div><div></div><div></div><div></div><div></div><div></div><div></div><div></div><div></div><div></div><div></div><div></div><div></div><div></div><div></div><div></div><div></div><div></div><div></div><div></div><div></div><div></div><div></div><div></div><div></div><div></div><div></div><div></div><div></div><div></div><div></div><div></div><div></div><div></div><div></div><div></div><div></div><div></div><div></div><div></div><div></div><div></div><div></div><div></div><div></div><div></div><div></div><div></div><div></div><div></div><div></div><div></div><div></div><div></div><div></div><div></div><div></div><div></div><div></div><div></div><div></div><div></div><div></div><div></div><div></div><div></div><div></div><div></div><div></div><div></div><div></div><div></div><div></div><div></div><div></div><div></div><div></div><div></div><div></div><div></div><div></div><div></div><div></div><div></div><div></div><div></div><div></div><div></div><div></div><div></div><div></div><div></div><div></div><div></div><div></div><div></div><div></div><div></div><div></div><div></div><div></div><div></div><div></div><div></div><div></div><div></div><div></div><div></div><div></div><div></div><div></div><div></div><div></div><div></div><div></div><div></div><div></div><div></div><div></div><div></div><div></div><div></div><div></div><div></div><div></div><div></div><div></div><div></div><div></div><div></div><div></div><div></div><div></div><div></div><div></div><div></div><div></div><div></div><div></div><div></div><div></div><div></div><div></div><div></div><div></div><div></div><div></div><div></div><div></div><div></div><div></div><div></div><div></div><div></div><div></div><div></div><div></div><div></div><div></div><div></div><div></div><div></div><div></div><div></div><div></div><div></div><div></div><div></div><div></div><div></div><div></div><div></div><div></div><div></div><div></div><div></div><div></div><div></div><div></div><div></div><div></div><div></div><div></div><div></div><div></div><div></div><div></div><div></div><div></div><div></div><div></div><div></div><div></div><div></div><div></div><div></div><div></div><div></div><div></div><div></div><div></div><div></div><div></div><div></div><div></div><div></div><div></div><div></div><div></div><div></div><div></div><div></div><div></div><div></div><div></div><div></div><div></div><div></div><div></div><div></div><div></div><div></div><div></div><div></div><div></div><div></div><div></div><div></div><div></div><div></div><div></div><div></div><div></div><div></div><div></div><div></div><div></div><div></div><div></div><div></div><div></div><div></div><div></div><div></div><div></div><div></div><div></div><div></div><div></div><div></div><div></div><div></div><div></div><div></div><div></div><div></div><div></div><div></div><div></div><div></div><div></div><div></div><div></div><div></div><div></div><div></div><div></div><div></div><div></div><div></div><div></div><div></div><div></div><div></div><div></div><div></div><div></div><div></div><div></div><div></div><div></div><div></div><div></div><div></div><div></div><div></div><div></div><div></div><div></div><div></div><div></div><div></div><div></div><div></div><div></div><div></div><div></div><div></div><div></div><div></div><div></div><div></div><div></div><div></div><div></div><div></div><div></div><div></div><div></div><div></div><div></div><div></div><div></div><div></div><div></div><div></div><div></div><div></div><div></div><div></div><div></div><div></div><div></div><div></div><div></div><div></div><div></div><div></div><div></div><div></div><div></div><div></div><div></div><div></div><div></div><div></div><div></div><div></div><div></div><div></div><div></div><div></div><div></div><div></div><div></div><div></div><div></div><div></div><div></div><div></div><div></div><div></div><div></div><div></div><div></div><div></div><div></div><div></div><div></div><div></div><div></div><div></div><div></div><div></div><div></div><div></div><div></div><div></div><div></div><div></div><div></div><div></div><div></div><div></div><div></div><div></div><div></div><div></div><div></div><div></div><div></div><div></div><div></div><div></div><div></div><div></div><div></div><div></div><div></div><div></div><div></div><div></div><div></div><div></div><div></div><div></div><div></div><div></div><div></div><div></div><div></div><div></div><div></div><div></div><div></div><div></div><div></div><div></div><div></div><div></div><div></div><div></div><div></div><div></div><div></div><div></div><div></div><div></div><div></div><div></div><div></div><div></div><div></div><div></div><div></div><div></div><div></div><div></div><div></div><div></div><div></div><div></div><div></div><div></div><div></div><div></div><div></div><div></div><div></div><div></div><div></div><div></div><div></div><div></div><div></div><div></div><div></div><div></div><div></div><div></div><div></div><div></div><div></div><div></div><div></div><div></div><div></div><div></div><div></div><div></div><div></div><div></div><div></div><div></div><div></div><div></div><div></div><div></div><div></div><div></div><div></div><div></div><div></div><div></div><div></div><div></div><div></div><div></div><div></div><div></div><div></div><div></div><div></div><div></div><div></div><div></div><div></div><div></div><div></div><div></div><div></div><div></div><div></div><div></div><div></div><div></div><div></div><div></div><div></div><div></div><div></div><div></div><div></div><div></div><div></div><div></div><div></div><div></div><div></div><div></div><div></div><div></div><div></div><div></div><div></div><div></div><div></div><div></div><div></div><div></div><div></div><div></div><div></div><div></div><div></div><div></div><div></div><div></div><div></div><div></div><div></div><div></div><div></div><div></div><div></div><div></div><div></div><div></div><div></div><div></div><div></div><div></div><div></div><div></div><div></div><div></div><div></div><div></div><div></div><div></div><div></div><div></div><div></div><div></div><div></div><div></div><div></div><div></div><div></div><div></div><div></div><div></div><div></div><div></div><div></div><div></div><div></div><div></div><div></div><div></div><div></div><div></div><div></div><div></div><div></div><div></div><div></div><div></div><div></div><div></div><div></div><div></div><div></div><div></div><div></div><div></div><div></div><div></div><div></div><div></div><div></div><div></div><div></div><div></div><div></div><div></div><div></div><div></div><div></div><div></div><div></div><div></div><div></div><div></div><div></div><div></div><div></div><div></div><div></div><div></div><div></div><div></div><div></div><div></div><div></div><div></div><div></div><div></div><div></div><div></div><div></div><div></div><div></div><div></div><div></div><div></div><div></div><div></div><div></div><div></div><div></div><div></div><div></div><div></div><div></div><div></div><div></div><div></div><div></div><div></div><div></div><div></div><div></div><div></div><div></div><div></div><div></div><div></div><div></div><div></div><div></div><div></div><div></div><div></div><div></div><div></div><div></div><div></div><div></div><div></div><div></div><div></div><div></div><div></div><div></div><div></div><div></div><div></div><div></div><div></div><div></div><div></div><div></div><div></div><div></div><div></div><div></div><div></div><div></div><div></div><div></div><div></div><div></div><div></div><div></div><div></div><div></div><div></div><div></div><div></div><div></div><div></div><div></div><div></div><div></div><div></div><div></div><div></div><div></div><div></div><div></div><div></div><div></div><div></div><div></div><div></div><div></div><div></div><div></div><div></div><div></div><div></div><div></div><div></div><div></div><div></div><div></div><div></div><div></div><div></div><div></div><div></div><div></div><div></div><div></div><div></div><div></div><div></div><div></div><div></div><div></div><div></div><div></div><div></div><div></div><div></div><div></div><div></div><div></div><div></div><div></div><div></div><div></div><div></div><div></div><div></div><div></div><div></div><div></div><div></div><div></div><div></div><div></div><div></div><div></div><div></div><div></div><div></div><div></div><div></div><div></div><div></div><div></div><div></div><div></div><div></div><div></div><div></div><div></div><div></div><div></div><div></div><div></div><div></div><div></div><div></div><div></div><div></div><div></div><div></div><div></div><div></div><div></div><div></div><div></div><div></div><div></div><div></div><div></div><div></div><div></div><div></div><div></div><div></div><div></div><div></div><div></div><div></div><div></div><div></div><div></div><div></div><div></div><div></div><div></div><div></div><div></div><div></div><div></div><div></div><div></div><div></div><div></div><div></div><div></div><div></div><div></div><div></div><div></div><div></div><div></div><div></div><div></div><div></div><div></div><div></div><div></div><div></div><div></div><div></div><div></div><div></div><div></div><div></div><div></div><div></div><div></div><div></div><div></div><div></div><div></div><div></div><div></div><div></div><div></div><div></div><div></div><div></div><div></div><div></div><div></div><div></div><div></div><div></div><div></div><div></div><div></div><div></div><div></div><div></div><div></div><div></div><div></div><div></div><div></div><div></div><div></div><div></div><div></div><div></div><div></div><div></div><div></div><div></div><div></div><div></div><div>&lt;/</div></div></div></div>			
---	--	--	--	---	--	--	--