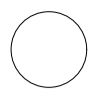
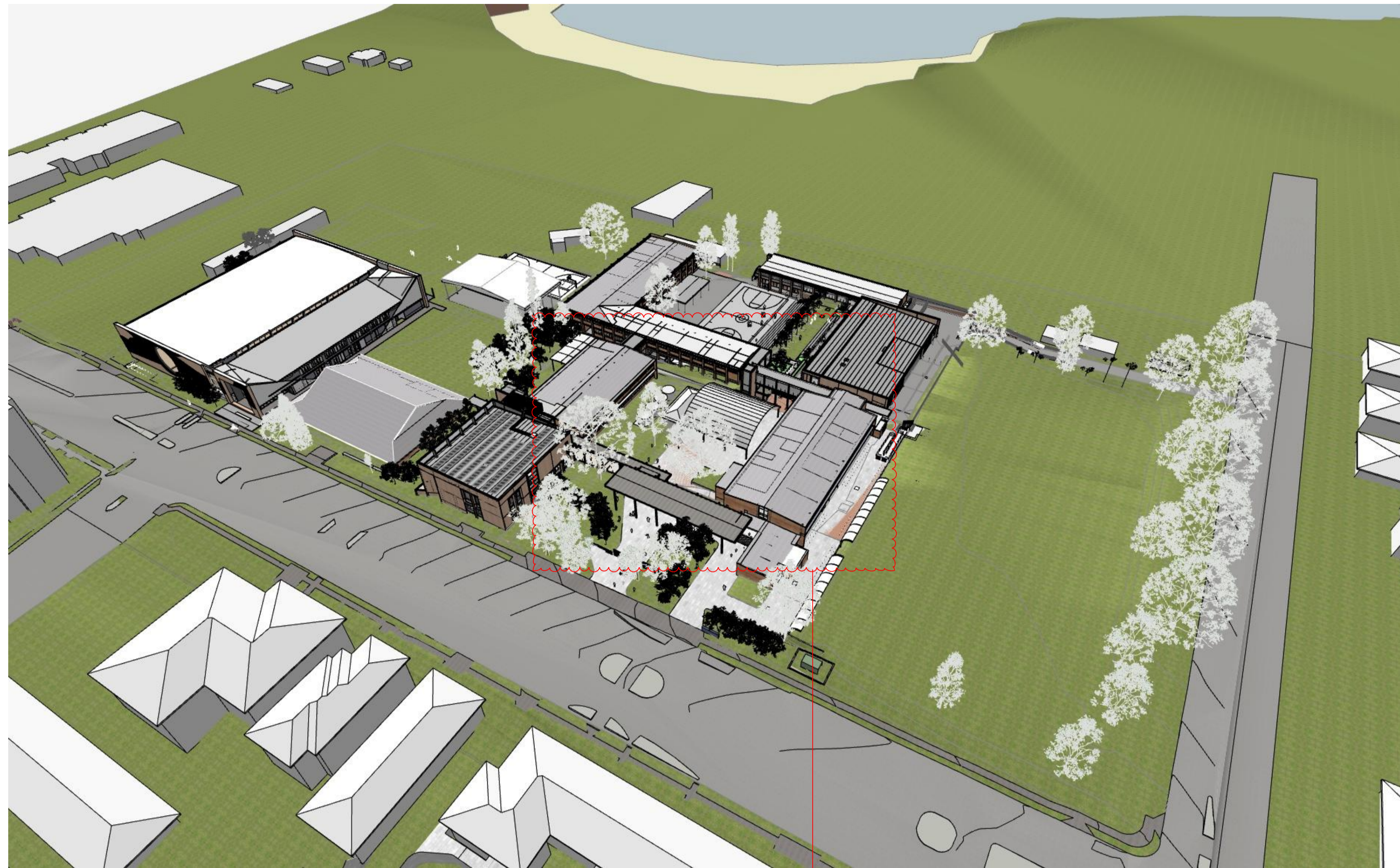


HASTINGS SECONDARY COLLEGE PORT MACQUARIE

SSDA ARCHITECTURAL DOCUMENTATION SET DRAWING LIST

DRAWING NUMBER	DRAWING NAME	DRAWING SCALE	REVISION NUMBER
100000 General			
SSDA-100000	Cover Sheet		07
120000 Site			
SSDA-120000	Site Plan - Existing	1:500	05
SSDA-120010	Site Plan - Proposed	1:500	06
121300 Staging Plans			
SSDA-121301	Staging Plan Port Macquarie Campus - Stage 1	1:500	04
SSDA-121302	Staging Plan Port Macquarie Campus - Stage 2	1:500	04
SSDA-121303	Staging Plan Port Macquarie Campus - Stage 3	1:500	04
SSDA-121304	Staging Plan Port Macquarie Campus - Stage 4	1:500	04
SSDA-121305	Staging Plan Port Macquarie Campus - Stage 5	1:500	04
130000 Site Demolition and Preparation			
SSDA-130031	Demolition Plan - Building L Ground Floor	1:200	07
SSDA-130032	Demolition Plan - Building L + Building B Ground Floor	1:200	07
SSDA-130033	Demolition Plan - Building B Level 1 & Owen Street Entry	1:200	07
200000 General Arrangement Plans 1:500			
SSDA-200000	General Arrangement Plan - Site Plan 1	1:500	03
SSDA-200001	General Arrangement Plan - Site Plan 2	1:500	03
SSDA-200002	General Arrangement Plan - Site Plan 3	1:500	06
SSDA-200003	General Arrangement Plan - Site Plan 4	1:500	05
SSDA-200004	General Arrangement Plan - Site Plan 5	1:500	04
201000 General Arrangement Plans			
SSDA-201010	General Arrangement Plan - CAPA & New Link Ground Floor Plan	1:100	07
SSDA-201011	General Arrangement Plan - CAPA & New Link Level 1 Plan	1:100	07
SSDA-201012	General Arrangement Plan - CAPA & New Link Roof Plan	1:100	06
SSDA-201020	General Arrangement Plan - Building B Refurbishment Level 1 Plan	1:100	08
SSDA-201030	General Arrangement Plan - Building L Refurbishment Ground Floor Plan	1:100	06
SSDA-201031	General Arrangement Plan - Building L Level 1	1:100	06
SSDA-201060	General Arrangement Plan - North South Link Lower & Ground Floor	1:100	06
SSDA-201061	General Arrangement Plan - North South Link Level 1 Plan	1:100	06
SSDA-201070	General Arrangement Plan - School Entry Canopy Plan	1:100	05
SSDA-201071	General Arrangement Plan - School Entry Canopy Roof Plan	1:100	06
SSDA-201080	General Arrangement Plan - PCYC Lower Ground	1:200	04
SSDA-201081	General Arrangement Plan - PCYC Ground Floor	1:200	06
SSDA-201082	General Arrangement Plan - PCYC Level 1 Plan	1:200	06
SSDA-201083	General Arrangement Plan - PCYC Roof Plan	1:200	05
201000 PCYC Concept Plans			
SSDA-201080	General Arrangement Plan - PCYC Lower Ground	1:200	
SSDA-201081	General Arrangement Plan - PCYC Ground Floor	1:200	
SSDA-201082	General Arrangement Plan - PCYC Level 1 Plan	1:200	
SSDA-201083	General Arrangement Plan - PCYC Roof Plan	1:200	
280000 Area Calculation Plans			
SSDA-280000	GFA Plans	1:500	06
SSDA-280001	GFA Plans & Area Schedule	1:500	09
SSDA-280100	Outdoor Recreation Area	1:500	02
SSDA-280201	UFA Plans	1:500	02
300000 1:200 Elevations			
SSDA-300000	Site Elevations - West and South	1:200	05
SSDA-300001	Site Elevations - East and North	1:200	04
310000 1:100 Elevations			
SSDA-310100	Elevations - CAPA North & South	1:100	05
SSDA-310101	Elevations - CAPA East & West	1:100	05
SSDA-310102	Elevations - Building L	1:100	04
SSDA-310200	Elevations - PCYC East West	1:100	05
SSDA-310201	Elevations - PCYC North & South	1:100	05
420000 1:200 Sections			
SSDA-420100	Site Sections	1:200	05
SSDA-420101	Site Sections	1:200	05
430000 1:100 Sections			
SSDA-430180	Sections - PCYC	1:100	04
SSDA-430181	Sections - PCYC	1:100	04
610000 External Lighting Plan			
SSDA-610000	External Lighting Plan Link Ground TIAS, Level 1 Block L		05
SSDA-610001	External Lighting Plan - CAPA Lower Ground L and B		04
SSDA-610002	External Lighting Plan - Link Bridge		05
SSDA-610003	External Lighting Plan - North South Link		04
620000 View Analysis			
SSDA-620000	View Analysis - STREETSCAPE		04
SSDA-620001	View Analysis - PCYC & CAPA		04
630000 Shadow Diagrams			
SSDA-630000	Sun Study Diagram June 21		04
SSDA-630001	Sun Study Diagram June 21		04
SSDA-630002	Sun Study Diagram December 21		04
SSDA-630003	Sun Study Diagram December 21		04
690000 Signage			
SSDA-690000	Signage - School Main Entry		05



GENERAL NOTES

- ALL DIMENSIONS AND EXISTING CONDITIONS SHALL BE CHECKED AND VERIFIED BY THE CONTRACTOR BEFORE PROCEEDING WITH THE WORK.
- ALL LEVELS RELATIVE TO AUSTRALIAN HEIGHT DATUM.
- DO NOT SCALE DRAWINGS.
- USE FIGURED DIMENSIONS ONLY.

Legend

700400 Exterior Finishes			
SSDA-740000	Exterior Finishes Sample Board Architectural		03
SSDA-740001	Exterior Finishes Sample Board Landscape		03
702000 Facade Types			
SSDA-702010	Facade - CAPA		02
SSDA-702020	Facade - Building L		03
SSDA-702030	Facade - School Entry Canopy		02
SSDA-702040	Facade - PCYC		03
SSDA-702060	Facade - North South Link		02

07	13/4/22	SSDA	SJP
06	10/4/22	SSDA	SJP
05	29/2/22	SSDA	RG
04	14/4/21	SSDA	MJ
03	16/3/21	SSDA	KT
02	23/2/21	Draft SSDA 02	KT
01	12/2/21	Draft SSDA	MJ
rev	date	name	by

first studio architecture interiors landscape urban community
sydney melbourne uk
Level 5, 70 King Street t +61 2 9251 7077 w firststudio.com

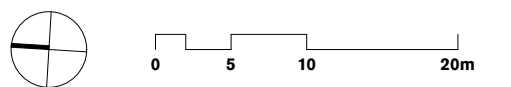


project
Hastings Schools Port Macquarie
Hastings Secondary College
Port Macquarie NSW 2444

title
General Cover Sheet

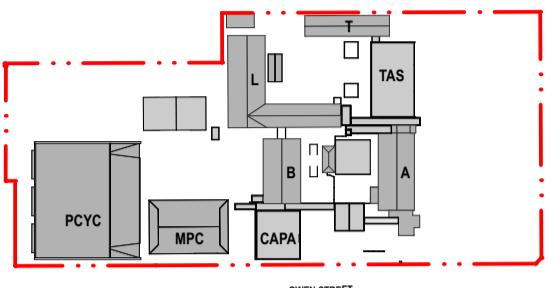
scale Not to Scale first issued 12/2/21

project code sheet no. revision
HSPM SSDA-100000 07



GENERAL NOTES
 ALL DIMENSIONS AND EXISTING CONDITIONS
 SHALL BE CHECKED AND VERIFIED BY THE
 CONTRACTOR BEFORE PROCEEDING WITH THE WORK.
 ALL LEVELS RELATIVE TO AUSTRALIAN HEIGHT DATUM.
 DO NOT SCALE DRAWINGS.
 USE FIGURED DIMENSIONS ONLY.

keyplan



legend

- BOUNDARY LINE
- AREA UNDER ALTERNATIVE PLANNING PATHWAY
- PROPOSED REFURBISHMENT
- NEW CONSTRUCTION
- EXISTING TREES
- PROPOSED TREES



No. 18-20

No. 22

No. 24

No. 26

No. 28

No. 32

No. 34

No. 36

BURRAWAN STREET

OWEN STREET

BUS ZONE

No. 37

06	23/2/22	SSDA	06.7	07
			06.5	06
			06.5	05
			06.4	04
			06.3	03
			06.2	02
			06.1	01
05	14/4/21	SSDA		MJ
04	26/3/21	SSDA		KT
03	19/3/21	SSDA - Consultant		AD
		Background Issue		
rev	date	name		by
		chk		

fjmt studio architecture interiors landscape urban community
 sydney melbourne uk
 Level 5, 70 King Street +61 2 9251 7077 www.fjmtstudio.com



project
Hastings Schools Port Macquarie
 Hastings Secondary College
 Port Macquarie NSW 2444

title
Site Plan - Proposed

scale 1:500 @ A1 first issued 12/2/21

project code sheet no. revision
HSPM SSDA-120010 06

ON-GRADE CARPARK

PART 1
 DP 144446

OXLEY OVAL
 7054
 DP 107417

OXLEY OVAL
 SCHOOL SPORTS FIELD

CARPARK

DRIVEWAY

VEHICLE ACCESS

BUILDING L
 EXISTING TWO STOREY BRICK METAL ROOF

BUILDING L
 EXISTING PROPOSED INTERNAL REFURBISHMENT

BUILDING B
 EXISTING TWO STOREY BRICK METAL ROOF
 PROPOSED INTERNAL REFURBISHMENT

CAPA
 PROPOSED NEW BUILD
 NEW 2 STOREY BRICK BUILDING WITH METAL ROOF

OUTDOOR TERRACE

MPC HALL
 EXISTING SINGLE STOREY BRICK BUILDING METAL ROOF

UNDERCOVER COURT
 EXISTING

EXISTING OUTDOOR BASKETBALL COURTS

PLAYING FIELD

PLAYING FIELD

EXISTING SPORTS COURT

BUILDING T
 EXISTING REFURBISH EXISTING 1 STOREY BUILDING

AREA UNDER ALTERNATIVE PLANNING PATHWAY

TAS FORECOURT
 EXISTING NEW LANDSCAPING

TAS
 NEW 1 STOREY BUILDING

PLAYING FIELD

ENTRY

NEW GAS TANK

BURRAWAN DRIVEWAY

VEHICLE ACCESS

REAR ACCESS LANE

WATER TANKS

CANTEN

COLA
 EXISTING COVERED EXTERNAL AREA

BUILDING A
 EXISTING TWO STOREY BRICK WITH METAL ROOF

PROPOSED BICYCLE PARKING 152 SPACES

TEMPORARY DEMOUNTABLES TO BE REMOVED UNDER ALTERNATIVE PLANNING PATHWAY

COVERED ENTRY WALKWAY
 PROPOSED NEW BUILD

SINGLE STOREY BRICK METAL ROOF

ENTRANCE

PROPOSED NEW LINK

COVERED WALKWAY NORTH-SOUTH LINK
 PROPOSED NEW BUILD

BOUNDARY 168.295

BOUNDARY 115.185

BOUNDARY 60.82

BOUNDARY 44.97

BOUNDARY 174.225

BOUNDARY 201.146

BOUNDARY 130.15

BY OTHERS

06.7

06.5

06.4

06.6

06.1

06.2

06.3

06.4

06.5

06.6

06.7

06.8

06.9

06.10

06.11

06.12

06.13

06.14

06.15

06.16

06.17

06.18

06.19

06.20

06.21

06.22

06.23

06.24

06.25

06.26

06.27

06.28

06.29

06.30

06.31

06.32

06.33

06.34

06.35

06.36

06.37

06.38

06.39

06.40

06.41

06.42

06.43

06.44

06.45

06.46

06.47

06.48

06.49

06.50

06.51

06.52

06.53

06.54

06.55

06.56

06.57

06.58

06.59

06.60

06.61

06.62

06.63

06.64

06.65

06.66

06.67

06.68

06.69

06.70

06.71

06.72

06.73

06.74

06.75

06.76

06.77

06.78

06.79

06.80

06.81

06.82

06.83

06.84

06.85

06.86

06.87

06.88

06.89

06.90

06.91

06.92

06.93

06.94

06.95

06.96

06.97

06.98

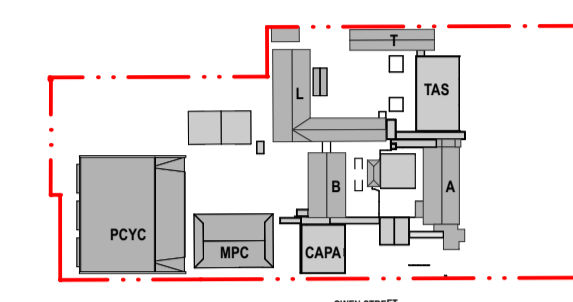
06.99

06.100

GENERAL NOTES

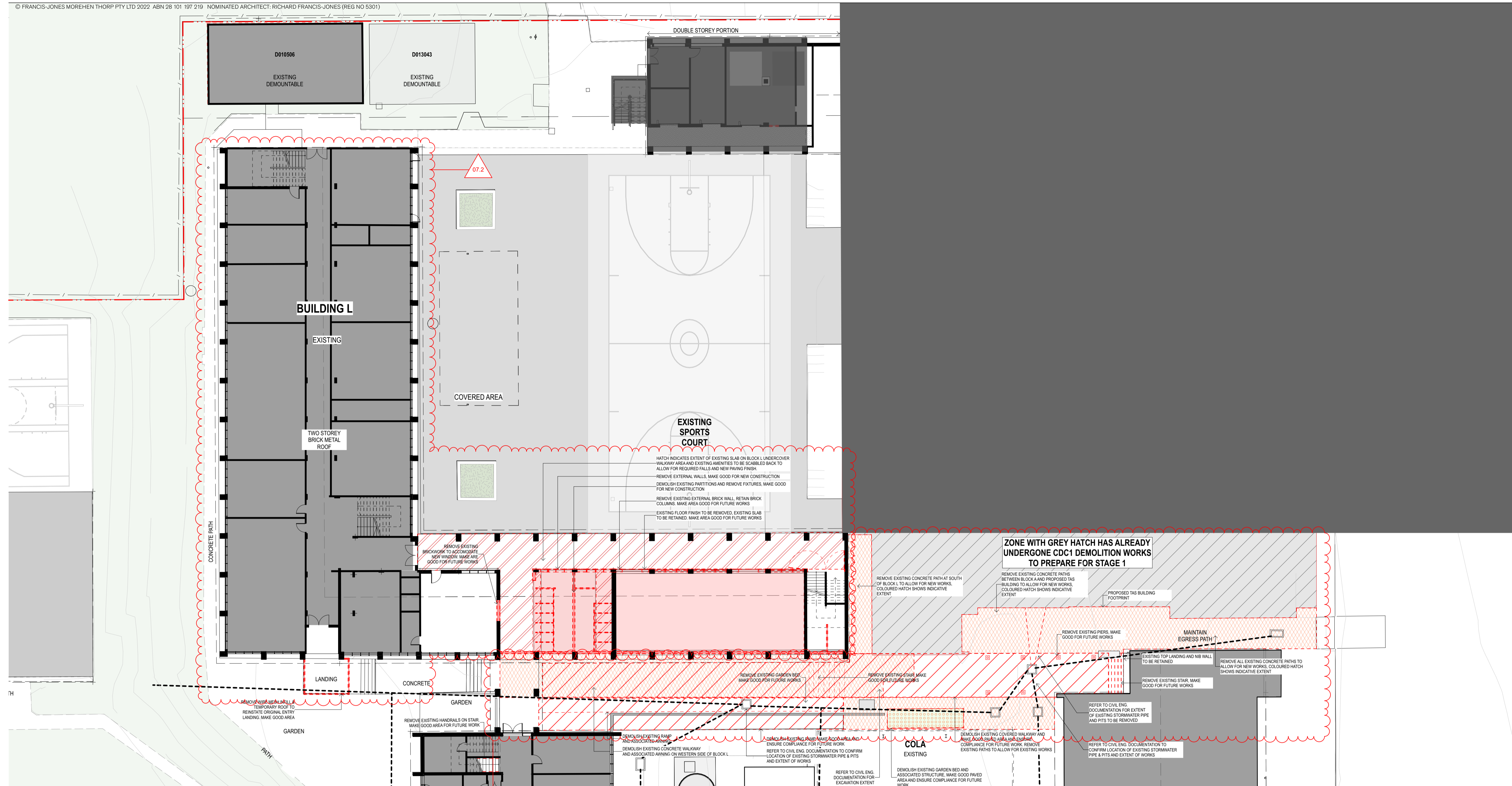
- ALL DIMENSIONS AND EXISTING CONDITIONS SHALL BE CHECKED AND VERIFIED BY THE CONTRACTOR BEFORE PROCEEDING WITH THE WORK.
- ALL LEVELS RELATIVE TO AUSTRALIAN HEIGHT DATUM.
- DO NOT SCALE DRAWINGS.
- USE FIGURED DIMENSIONS ONLY.

keyplan



Legend

- BOUNDARY LINE
- AREA UNDER ALTERNATIVE PLANNING PATHWAY
- NEW WALL CONSTRUCTION
- EXISTING WALL CONSTRUCTION
- PROPOSED DEMOLITION
- EXISTING TREES
- PROPOSED TREES



01 PLAN Lower Ground L and B 1:200

rev	date	name	by	chk
07	18/4/22	SSDA		SJP
06	12/4/22	SSDA		SJP
05	23/3/22	SSDA		RG
04	14/4/21	SSDA		MJ
03	28/3/21	SSDA		KT

fnst studio architecture interiors landscape urban community
 sydney melbourne uk
 Level 5, 70 King Street +61 2 9251 7077 www.fnststudio.com



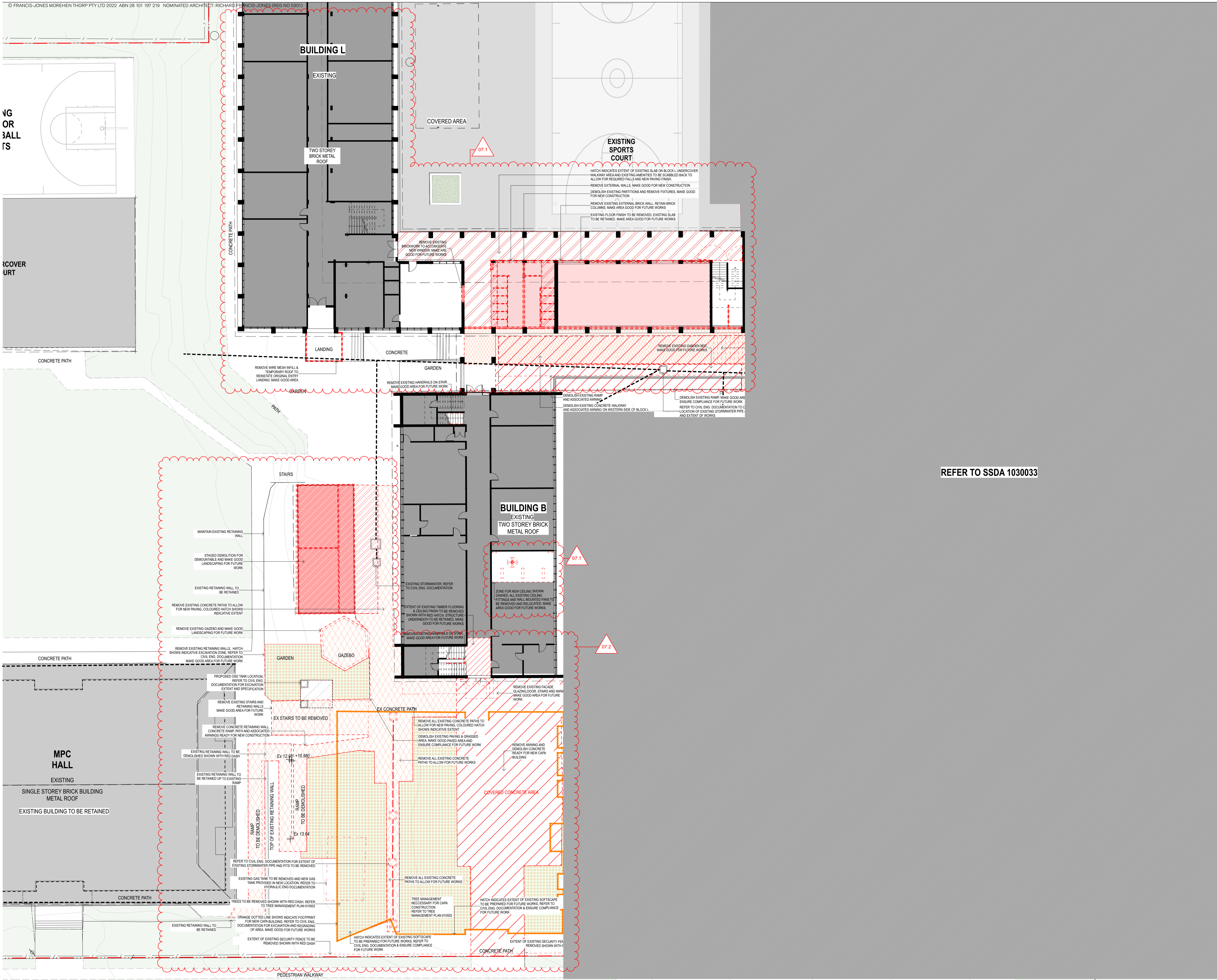
project
Hastings Schools Port Macquarie
 Hastings Secondary College
 Port Macquarie NSW 2444

title
Site Demolition and Preparation
Demolition Plan - Building L Ground Floor

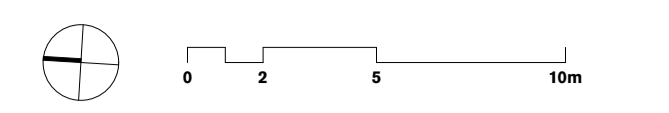
scale	1:200 @ A1	first issued	12/2/21
project code	sheet no.	revision	
HSPM	SSDA-130031	07	

NG
OR
BALL
TS

COVER
COURT

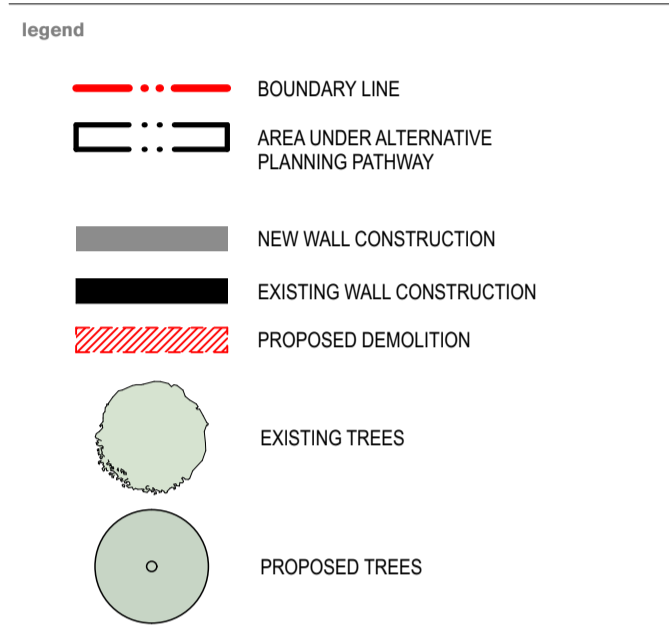
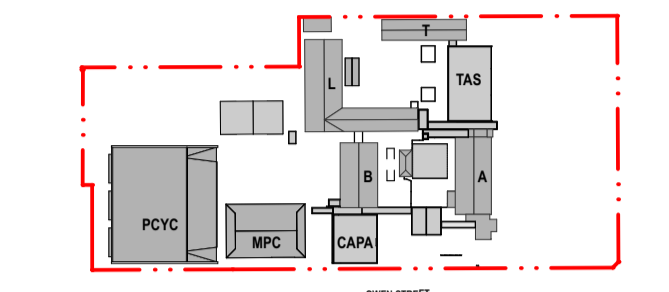


REFER TO SSDA 1030033



GENERAL NOTES
 ALL DIMENSIONS AND EXISTING CONDITIONS SHALL BE CHECKED AND VERIFIED BY THE CONTRACTOR BEFORE PROCEEDING WITH THE WORK.
 ALL LEVELS RELATIVE TO AUSTRALIAN HEIGHT DATUM.
 DO NOT SCALE DRAWINGS.
 USE FIGURED DIMENSIONS ONLY.

keyplan



07	19/4/22	SSDA		SJP
06	12/4/22	SSDA	06.1	SJP
05	23/2/22	SSDA	05.2_02	RG
			05.1_01	
rev	date	name		by
				chk

fjmt studio architecture interiors landscape urban community
 sydney melbourne uk
 Level 5, 70 King Street +61 2 9251 7077 • fjmtstudio.com



project
Hastings Schools Port Macquarie
 Hastings Secondary College
 Port Macquarie NSW 2444

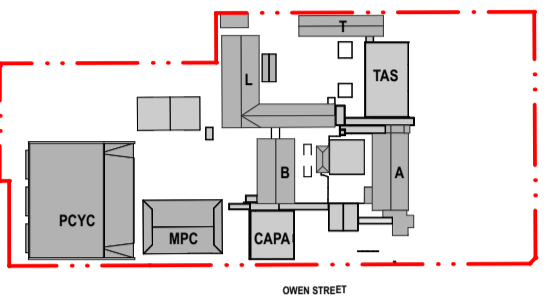
title
Site Demolition and Preparation
Demolition Plan- Building L + Building B
Ground Floor

scale 1:200 @ A1 first issued 12/2/21
 project code sheet no. revision
HSPM SSDA-130032 07

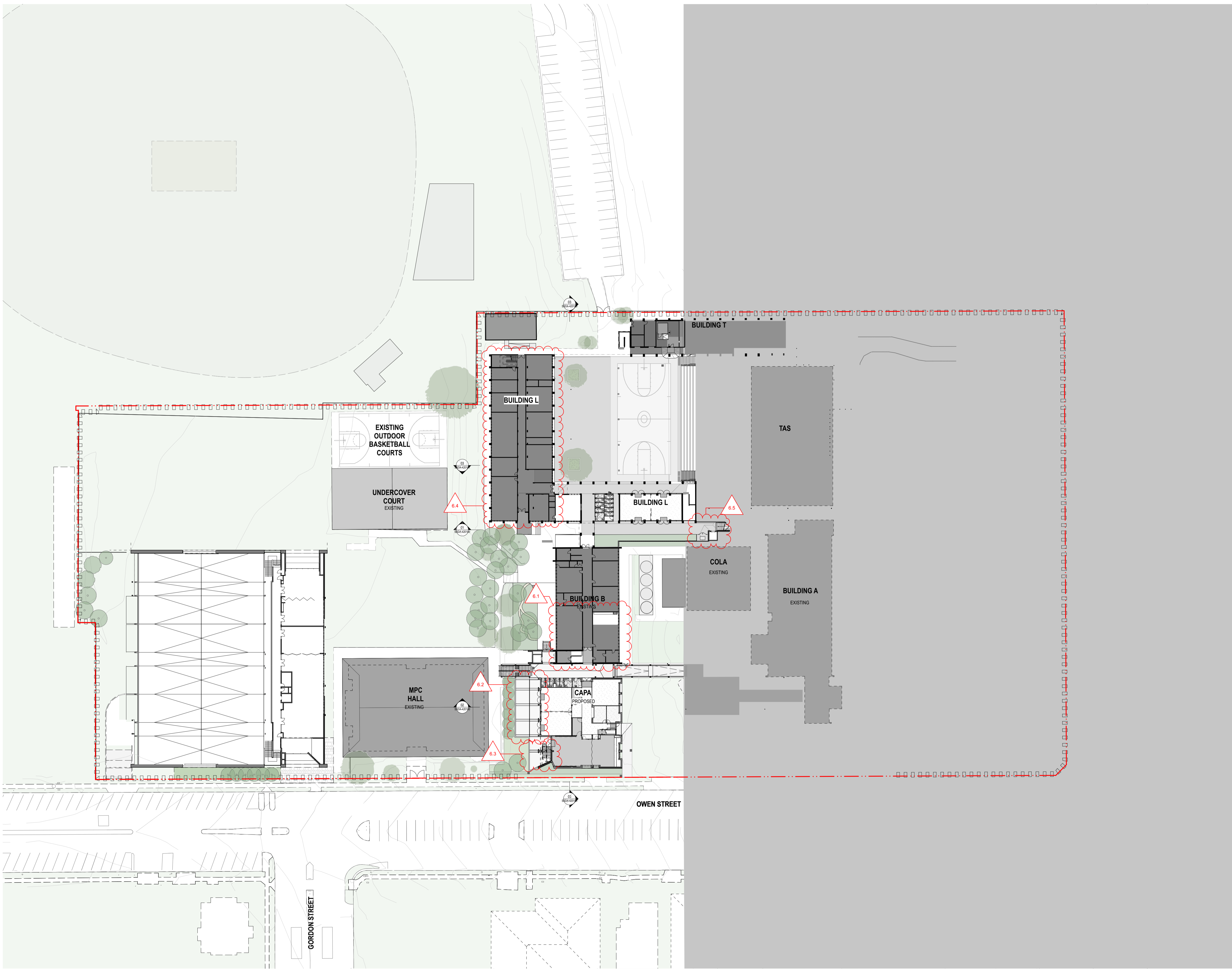


GENERAL NOTES
 ALL DIMENSIONS AND EXISTING CONDITIONS SHALL BE CHECKED AND VERIFIED BY THE CONTRACTOR BEFORE PROCEEDING WITH THE WORK.
 ALL LEVELS RELATIVE TO AUSTRALIAN HEIGHT DATUM.
 DO NOT SCALE DRAWINGS.
 USE FIGURED DIMENSIONS ONLY.

keyplan



- legend
- BOUNDARY LINE
 - AREA UNDER ALTERNATIVE PLANNING PATHWAY
 - NEW WALL CONSTRUCTION
 - EXISTING WALL CONSTRUCTION
 - PROPOSED DEMOLITION
 - EXISTING TREES
 - PROPOSED TREES



rev	date	name	by	chk
06	18/4/22	SSDA		SJP
05	12/4/22	SSDA		SJP
04	23/3/22	SSDA		RG
03	14/4/21	SSDA		MJ
02	28/3/21	SSDA		KT

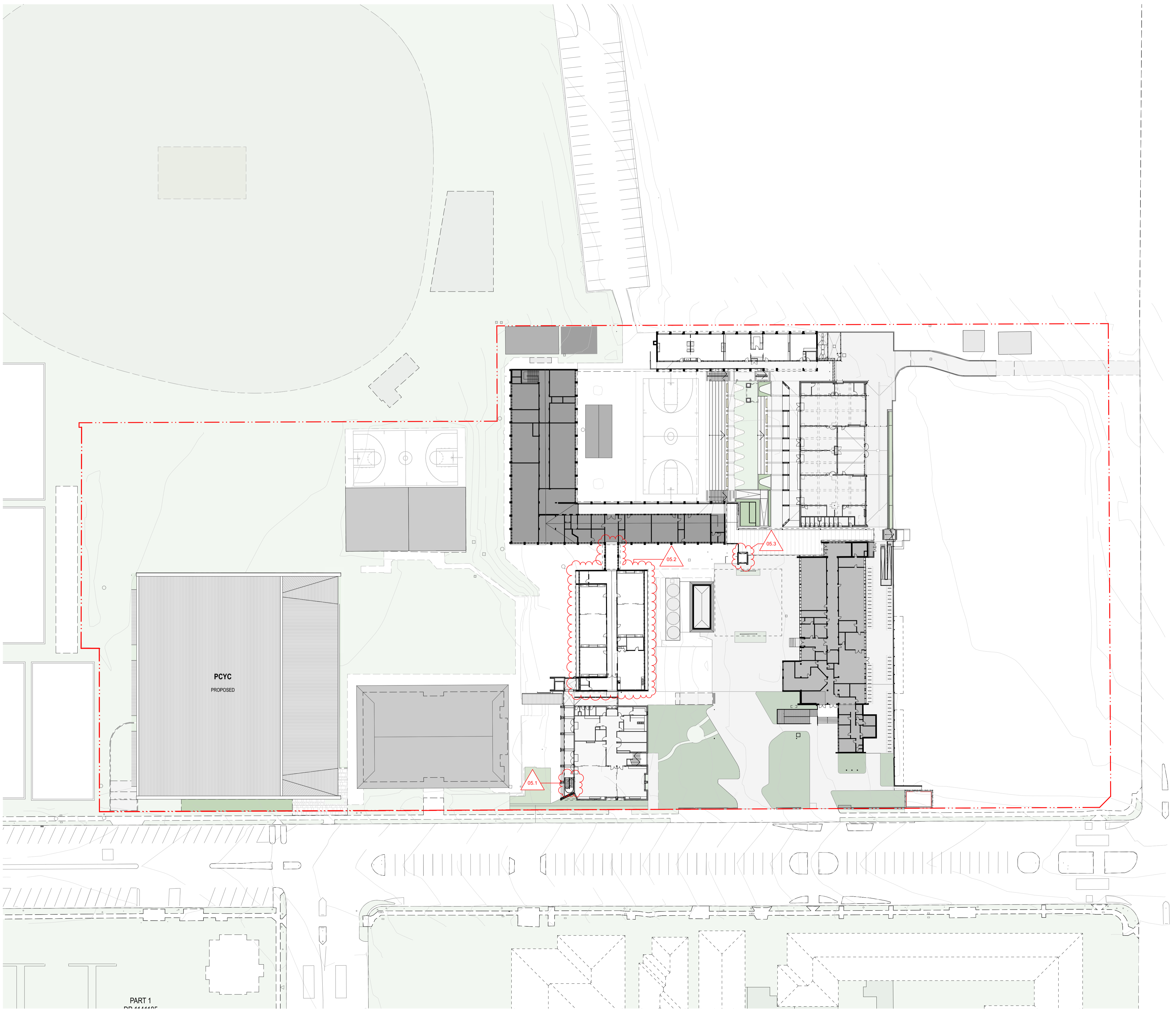
fjmt studio architecture interiors landscape urban community
 sydney melbourne uk
 Level 5, 70 King Street +61 2 9251 7077 www.fjmtstudio.com



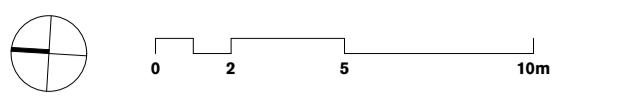
project
Hastings Schools Port Macquarie
 Hastings Secondary College
 Port Macquarie NSW 2444

title
General Arrangement Plans 1:500
General Arrangement Plan - Site Plan 3

scale	1:200 @ A1	first issued	19/3/21
project code	sheet no.	revision	
HSPM	SSDA-200002	06	



PART 1
DD 14/11/22

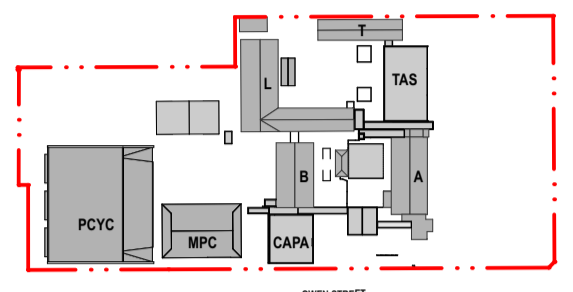


GENERAL NOTES
 ALL DIMENSIONS AND EXISTING CONDITIONS
 SHALL BE CHECKED AND VERIFIED BY THE
 CONTRACTOR BEFORE PROCEEDING WITH THE WORK.
 ALL LEVELS RELATIVE TO AUSTRALIAN HEIGHT DATUM.
 DO NOT SCALE DRAWINGS.
 USE FIGURED DIMENSIONS ONLY.

keyplan

No. 18-20

No. 22



No. 24

No. 26

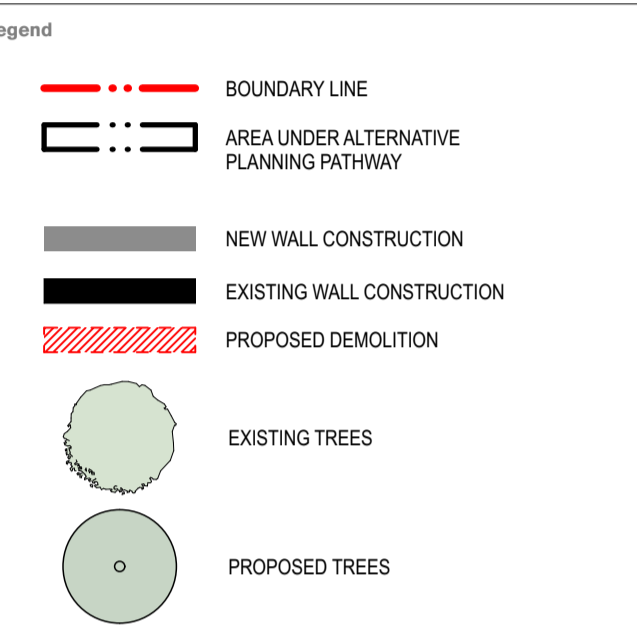
No. 28

No. 3

No. 3

No. 36

No. 37



rev	date	name	by	chk
05	12/4/22	SSDA	05.3	SJP
04	23/2/22	SSDA	05.2	RG
03	14/4/21	SSDA	05.1	MJ

fjmt studio architecture interiors landscape urban community
 sydney melbourne uk
 Level 5, 70 King Street +61 2 9251 7077 www.fjmtstudio.com

project
Hastings Schools Port Macquarie
 Hastings Secondary College
 Port Macquarie NSW 2444

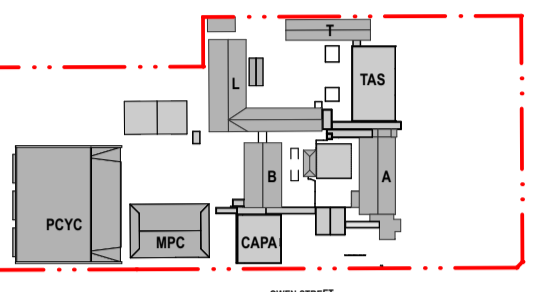
title
General Arrangement Plans 1:500
General Arrangement Plan - Site Plan 4

scale 1:200 @ A1 first issued 19/3/21

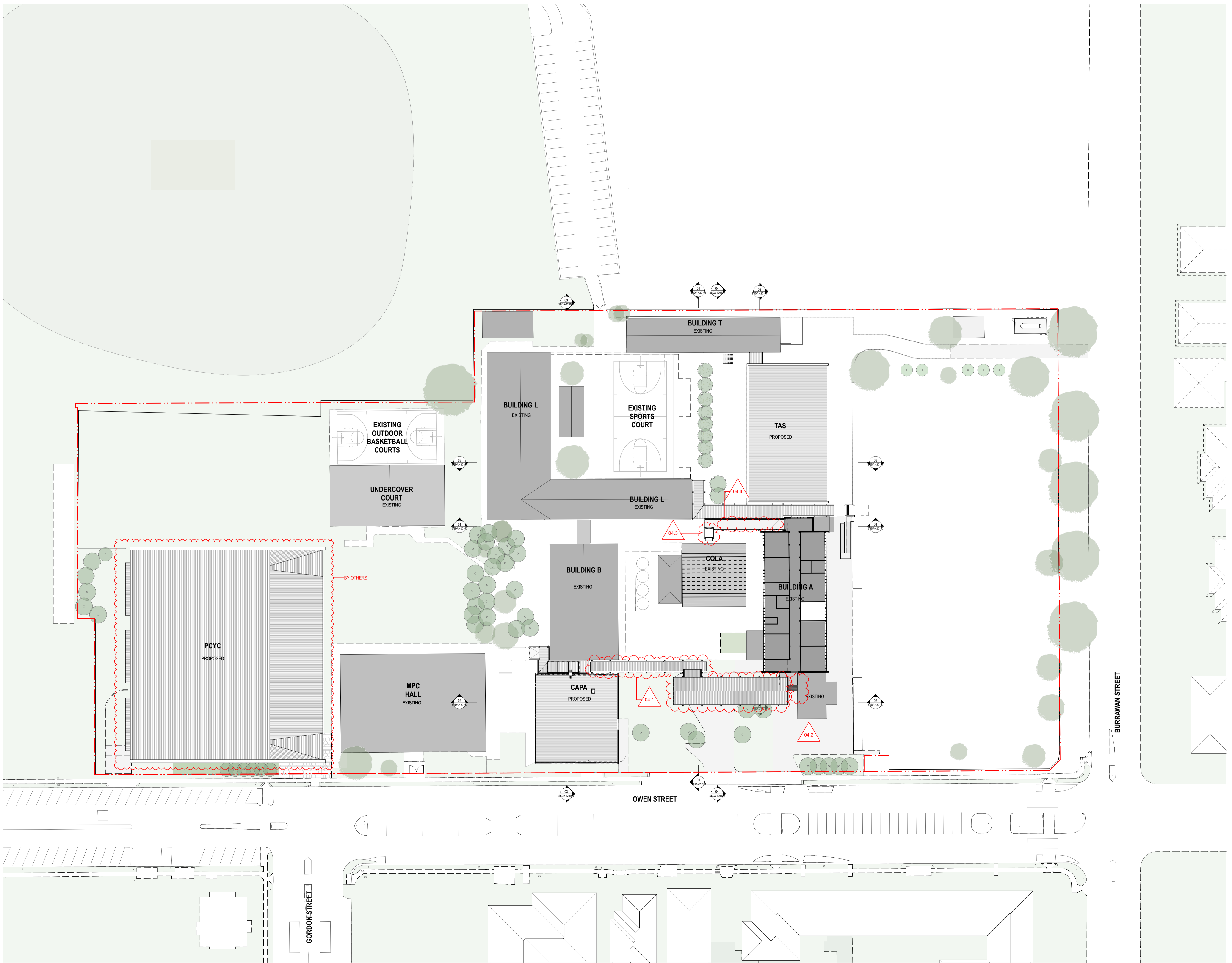
project code sheet no. revision
HSPM SSDA-200003 05

GENERAL NOTES
 ALL DIMENSIONS AND EXISTING CONDITIONS SHALL BE CHECKED AND VERIFIED BY THE CONTRACTOR BEFORE PROCEEDING WITH THE WORK.
 ALL LEVELS RELATIVE TO AUSTRALIAN HEIGHT DATUM.
 DO NOT SCALE DRAWINGS.
 USE FIGURED DIMENSIONS ONLY.

keyplan



- Legend**
- BOUNDARY LINE
 - AREA UNDER ALTERNATIVE PLANNING PATHWAY
 - NEW WALL CONSTRUCTION
 - EXISTING WALL CONSTRUCTION
 - PROPOSED DEMOLITION
 - EXISTING TREES
 - PROPOSED TREES



04	23/2/22	SSDA	04.4	04	RG
03	14/4/21	SSDA	04.3	03	MJ
rev	date	name			by
			04.2	02	chk
			04.1	01	

fjmt studio architecture interiors landscape urban community
 sydney melbourne uk
 Level 5, 70 King Street +61 2 9251 7077 www.fjmtstudio.com



project
Hastings Schools Port Macquarie
 Hastings Secondary College
 Port Macquarie NSW 2444

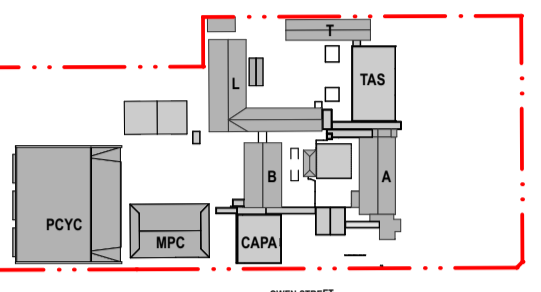
title
General Arrangement Plans 1:500
General Arrangement Plan - Site Plan 5

scale 1:200 @ A1 first issued 19/3/21

project code sheet no. revision
HSPM **SSDA-200004** **04**

GENERAL NOTES
 ALL DIMENSIONS AND EXISTING CONDITIONS SHALL BE CHECKED AND VERIFIED BY THE CONTRACTOR BEFORE PROCEEDING WITH THE WORK.
 ALL LEVELS RELATIVE TO AUSTRALIAN HEIGHT DATUM.
 DO NOT SCALE DRAWINGS.
 USE FIGURED DIMENSIONS ONLY.

keyplan



- Legend**
- BOUNDARY LINE
 - AREA UNDER ALTERNATIVE PLANNING PATHWAY
 - NEW WALL CONSTRUCTION
 - EXISTING WALL CONSTRUCTION
 - PROPOSED DEMOLITION
 - EXISTING TREES
 - PROPOSED TREES



REFER TO DRAWING SSDA-201070

rev	date	name	by	chk
07	13/4/22	SSDA		SJP
06	23/3/22	SSDA		RG
05	14/4/21	SSDA		MJ
04	26/3/21	SSDA		KT

first studio architecture interiors landscape urban community
 sydney melbourne uk
 Level 5, 70 King Street +61 2 9251 7077 www.firststudio.com



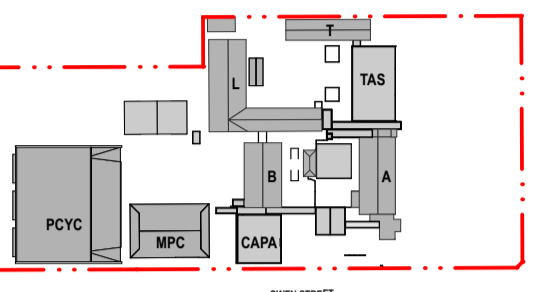
project
 Hastings Schools Port Macquarie
 Hastings Secondary College
 Port Macquarie NSW 2444

title
 General Arrangement Plans
 General Arrangement Plan - CAPA & New Link Ground Floor Plan

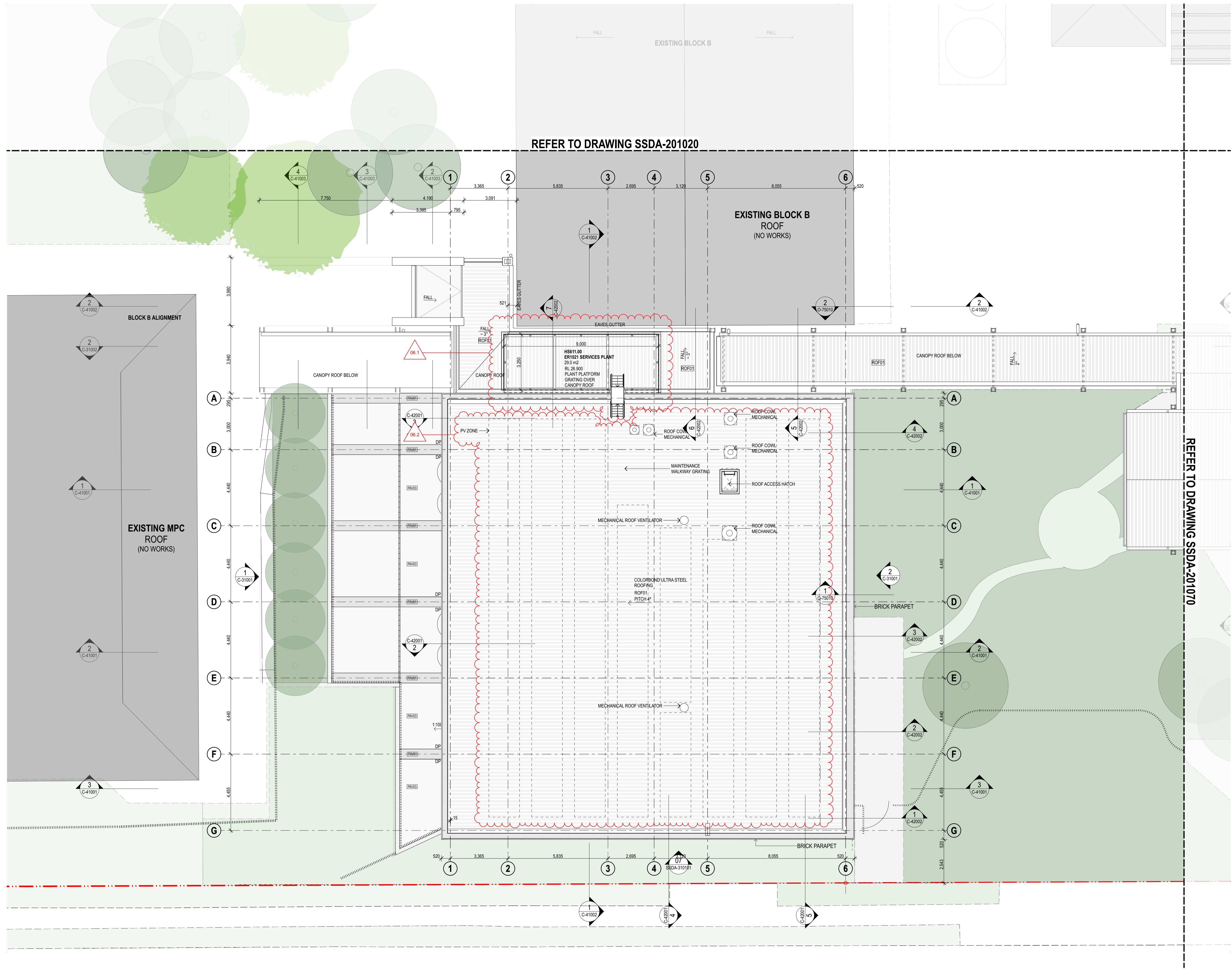
scale 1:100 @ A1 **first issued** 12/2/21
project code **sheet no.** **revision**
 HSPM SSSA-201010 07

GENERAL NOTES
 ALL DIMENSIONS AND EXISTING CONDITIONS SHALL BE CHECKED AND VERIFIED BY THE CONTRACTOR BEFORE PROCEEDING WITH THE WORK.
 ALL LEVELS RELATIVE TO AUSTRALIAN HEIGHT DATUM.
 DO NOT SCALE DRAWINGS.
 USE FIGURED DIMENSIONS ONLY.

keyplan



- Legend
- BOUNDARY LINE
 - AREA UNDER ALTERNATIVE PLANNING PATHWAY
 - NEW WALL CONSTRUCTION
 - EXISTING WALL CONSTRUCTION
 - PROPOSED DEMOLITION
 - EXISTING TREES
 - PROPOSED TREES



REFER TO DRAWING SSSA-201020

REFER TO DRAWING SSSA-201070

rev	date	name	by	chk
06	23/2/22	SSDA	062_02	RG
05	14/4/21	SSDA	061_01	MJ
04	28/3/21	SSDA		KT

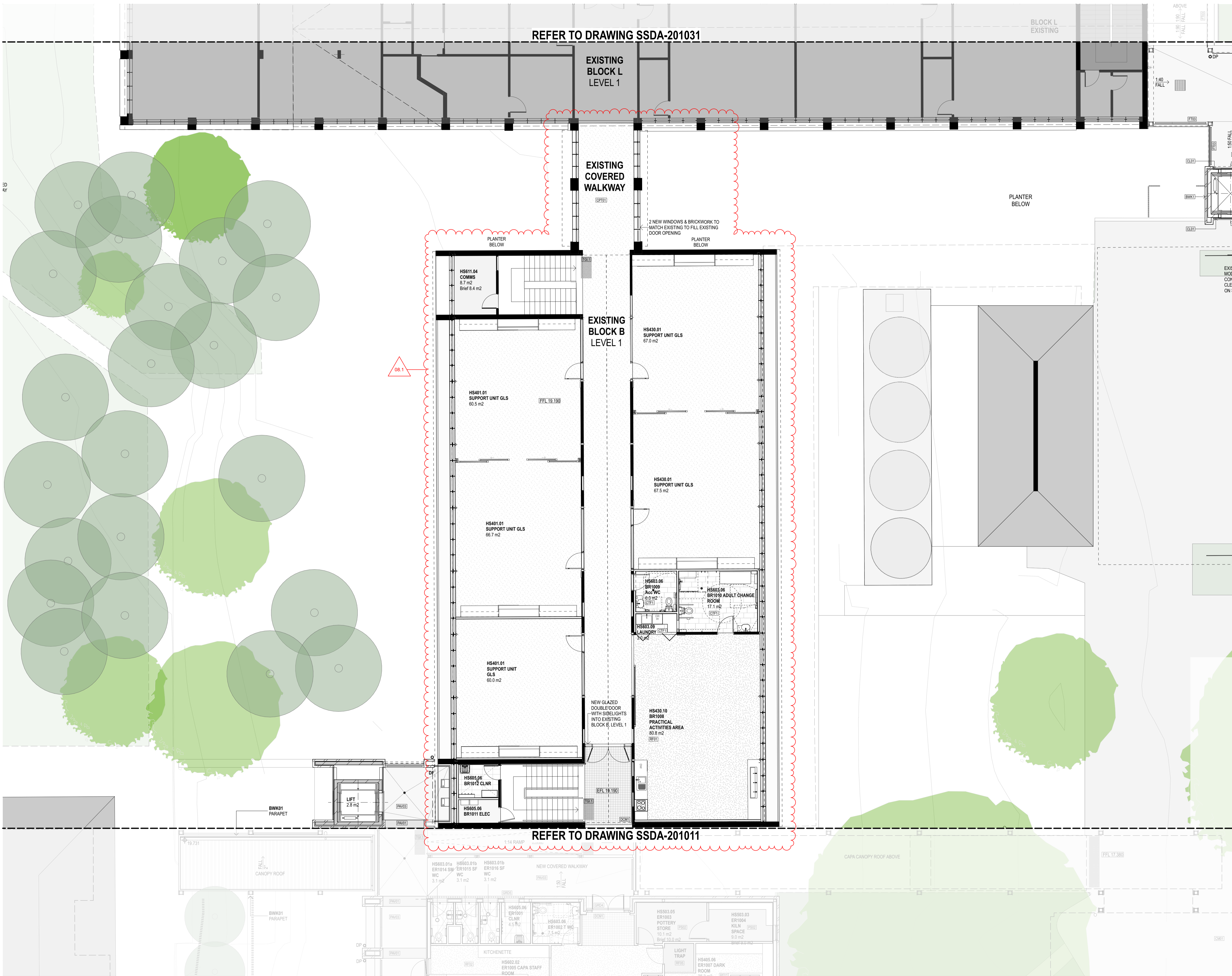
first studio architecture interiors landscape urban community
 sydney melbourne uk
 Level 5, 70 King Street +61 2 9251 7077 www.firststudio.com

project
Hastings Schools Port Macquarie
 Hastings Secondary College
 Port Macquarie NSW 2444

title
General Arrangement Plans
General Arrangement Plan - CAPA & New Link Roof Plan

scale 1:100 @ A1 first issued 12/2/21
 project code sheet no. revision
HSPM SSSA-201012 06





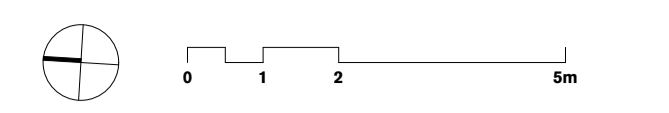
REFER TO DRAWING SSSA-201031

EXISTING BLOCK L LEVEL 1

EXISTING COVERED WALKWAY

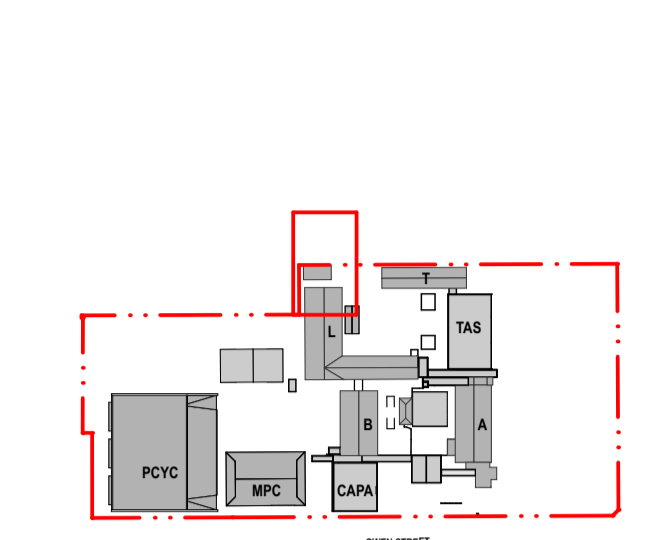
EXISTING BLOCK B LEVEL 1

REFER TO DRAWING SSSA-201011



GENERAL NOTES
 ALL DIMENSIONS AND EXISTING CONDITIONS SHALL BE CHECKED AND VERIFIED BY THE CONTRACTOR BEFORE PROCEEDING WITH THE WORK.
 ALL LEVELS RELATIVE TO AUSTRALIAN HEIGHT DATUM.
 DO NOT SCALE DRAWINGS.
 USE FIGURED DIMENSIONS ONLY.

keyplan



- Legend**
- BOUNDARY LINE
 - AREA UNDER ALTERNATIVE PLANNING PATHWAY
 - NEW WALL CONSTRUCTION
 - EXISTING WALL CONSTRUCTION
 - PROPOSED DEMOLITION
 - EXISTING TREES
 - PROPOSED TREES

rev	date	name	by	chk
08	18/4/22	SSDA		SUP
07	12/4/22	SSDA		SUP
06	23/3/22	SSDA		RG
05	14/4/21	SSDA		MAJ
04	28/3/21	SSDA		KT

first studio architecture interiors landscape urban community
 sydney melbourne uk
 Level 5, 70 King Street +61 2 9251 7077 www.firststudio.com

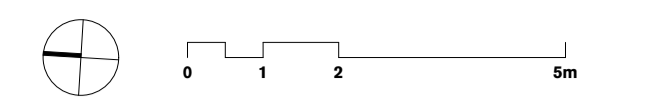
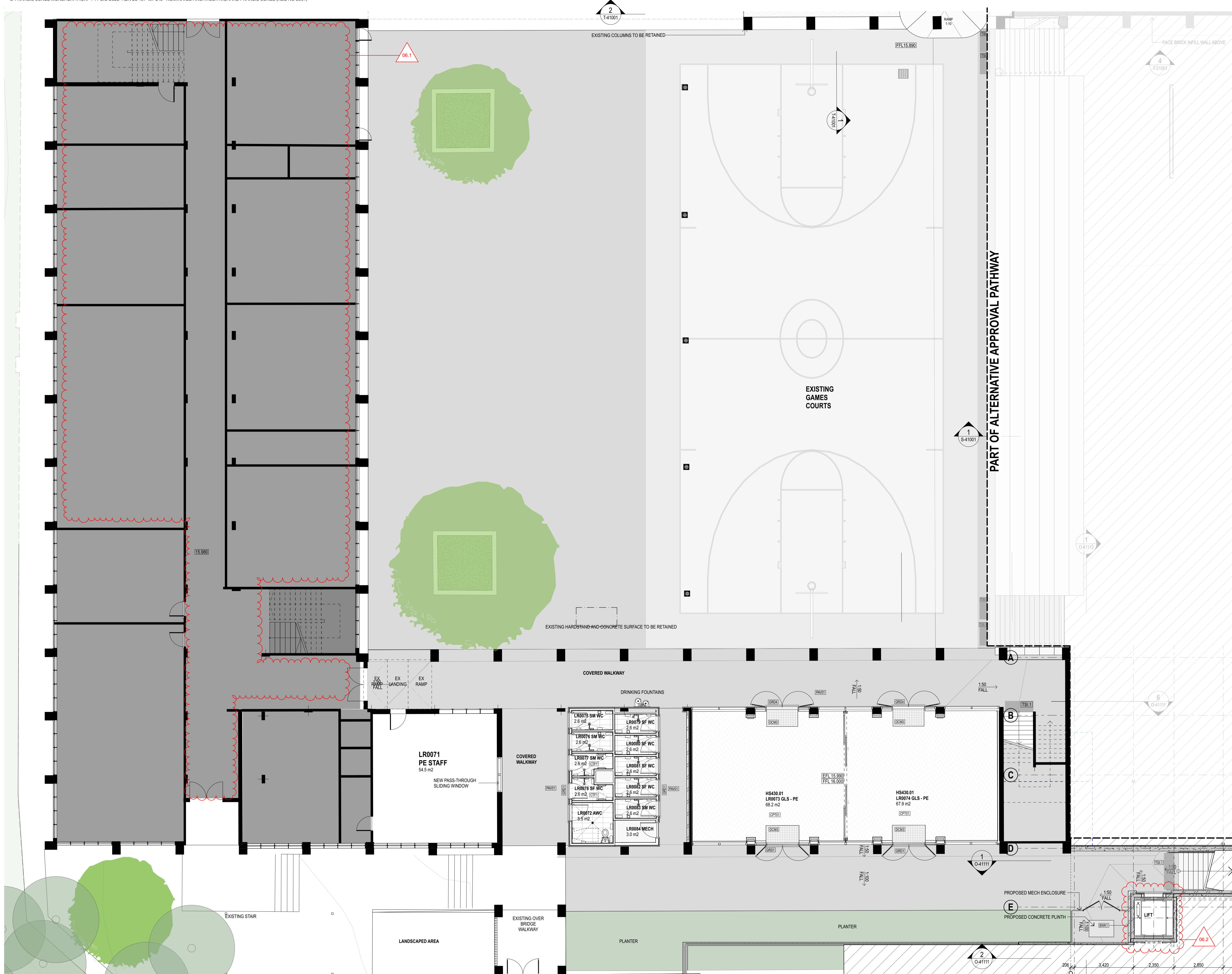


project
Hastings Schools Port Macquarie
 Hastings Secondary College
 Port Macquarie NSW 2444

title
General Arrangement Plans
General Arrangement Plan - Building B
Refurbishment Level 1 Plan

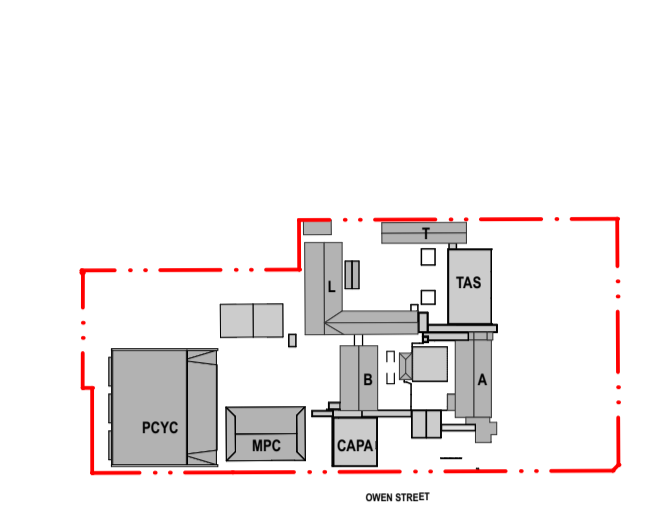
scale 1:100 @ A1 first issued 12/2/21

project code sheet no. revision
HSPM SSSA-201020 08



GENERAL NOTES
 ALL DIMENSIONS AND EXISTING CONDITIONS SHALL BE CHECKED AND VERIFIED BY THE CONTRACTOR BEFORE PROCEEDING WITH THE WORK.
 ALL LEVELS RELATIVE TO AUSTRALIAN HEIGHT DATUM.
 DO NOT SCALE DRAWINGS.
 USE FIGURED DIMENSIONS ONLY.

keyplan



- legend
- BOUNDARY LINE
 - AREA UNDER ALTERNATIVE PLANNING PATHWAY
 - NEW WALL CONSTRUCTION
 - EXISTING WALL CONSTRUCTION
 - PROPOSED DEMOLITION
 - EXISTING TREES
 - PROPOSED TREES

06	15/2/22	SSDA	06.2_02	RG
05	14/4/21	SSDA	06.1_01	MJ
04	28/3/21	SSDA		KT
rev	date	name		by

first studio architecture interiors landscape urban community
 sydney melbourne uk
 Level 5, 70 King Street +61 2 9251 7077 www.firststudio.com



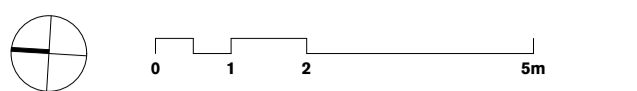
project
Hastings Schools Port Macquarie
 Hastings Secondary College
 Port Macquarie NSW 2444

title
General Arrangement Plans
General Arrangement Plan - Building L
Refurbishment Ground Floor Plan

scale 1:100 @ A1 first issued 12/2/21
 project code HSPM sheet no. SSDA-201030 revision 06

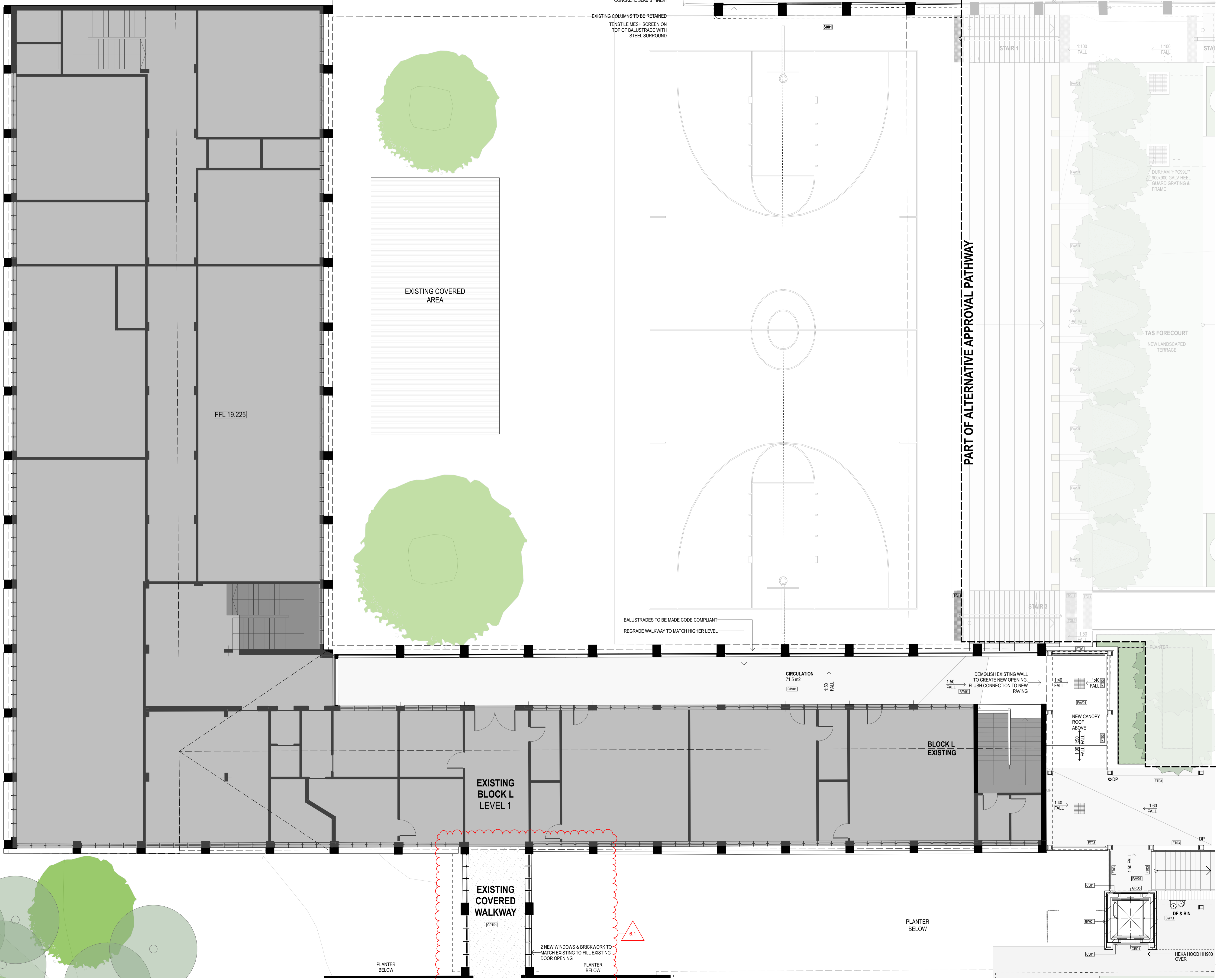
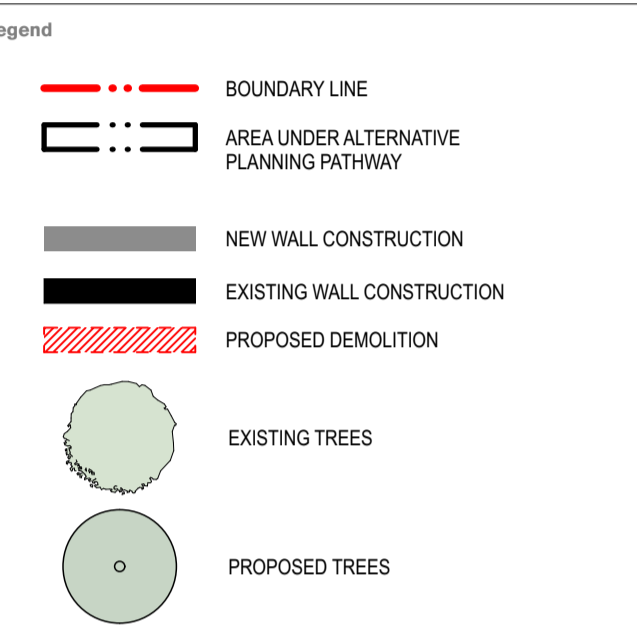
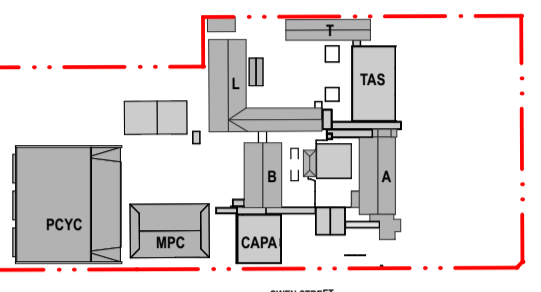
EXTENSION B504
MAKE GOOD ORIGINAL
CONCRETE SLAB & FINISH

EXISTING COLUMNS TO BE RETAINED
TENSILE MESH SCREEN ON
TOP OF BALUSTRADE WITH
STEEL SURROUND



GENERAL NOTES
 ALL DIMENSIONS AND EXISTING CONDITIONS
 SHALL BE CHECKED AND VERIFIED BY THE
 CONTRACTOR BEFORE PROCEEDING WITH THE WORK.
 ALL LEVELS RELATIVE TO AUSTRALIAN HEIGHT DATUM.
 DO NOT SCALE DRAWINGS.
 USE FIGURED DIMENSIONS ONLY.

keyplan



rev	date	name	by	chk
06	18/4/22	SSDA		SJP
05	12/4/22	SSDA		SJP
04	14/4/21	SSDA		MJ
03	28/3/21	SSDA		KT

fjmt studio architecture interiors landscape urban community
 sydney melbourne us
 Level 5, 70 King Street +61 2 9251 7077 www.fjmtstudio.com



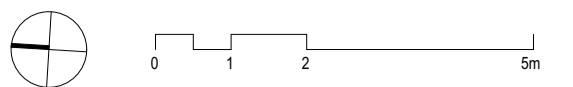
project
Hastings Schools Port Macquarie
 Hastings Secondary College
 Port Macquarie NSW 2444

title
General Arrangement Plans
General Arrangement Plan - Building L
Level 1

scale 1:100 @ A1 first issued 23/2/21

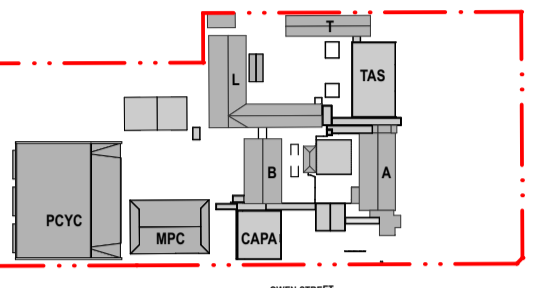
project code sheet no. revision

HSPM SSDA-201031 06



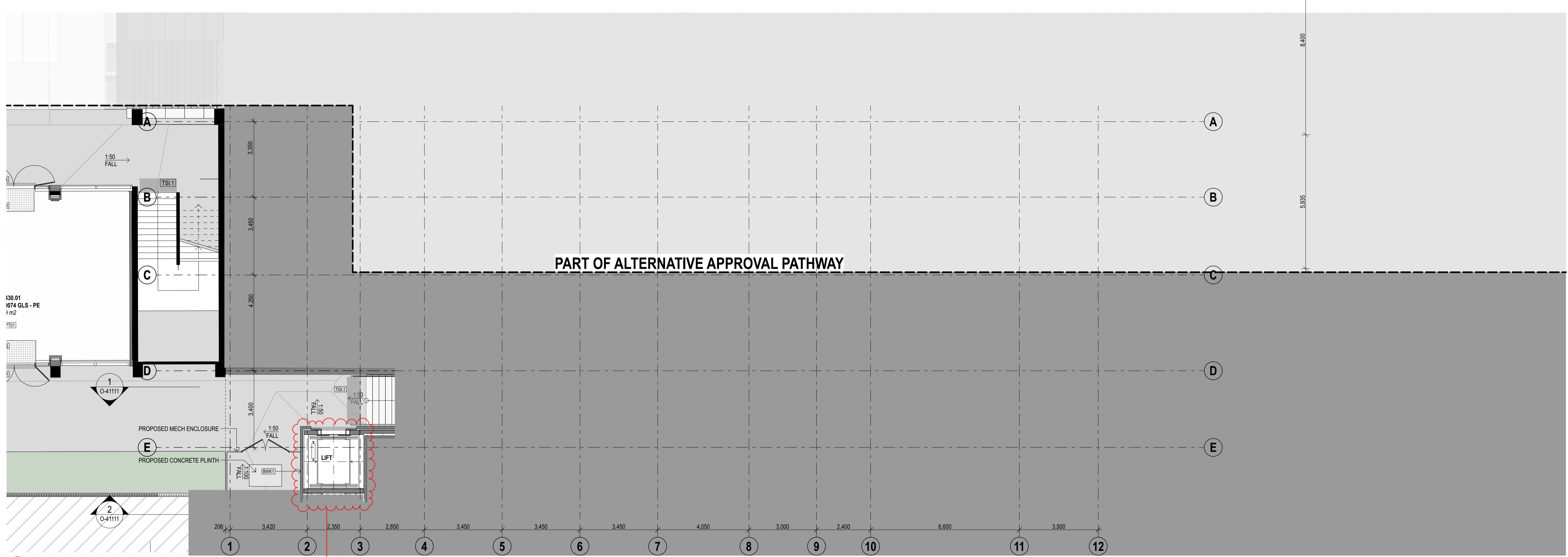
GENERAL NOTES
 ALL DIMENSIONS AND EXISTING CONDITIONS
 SHALL BE CHECKED AND VERIFIED BY THE
 CONTRACTOR BEFORE PROCEEDING WITH THE WORK.
 ALL LEVELS RELATIVE TO AUSTRALIAN HEIGHT DATUM.
 DO NOT SCALE DRAWINGS.
 USE FIGURED DIMENSIONS ONLY.

keyplan

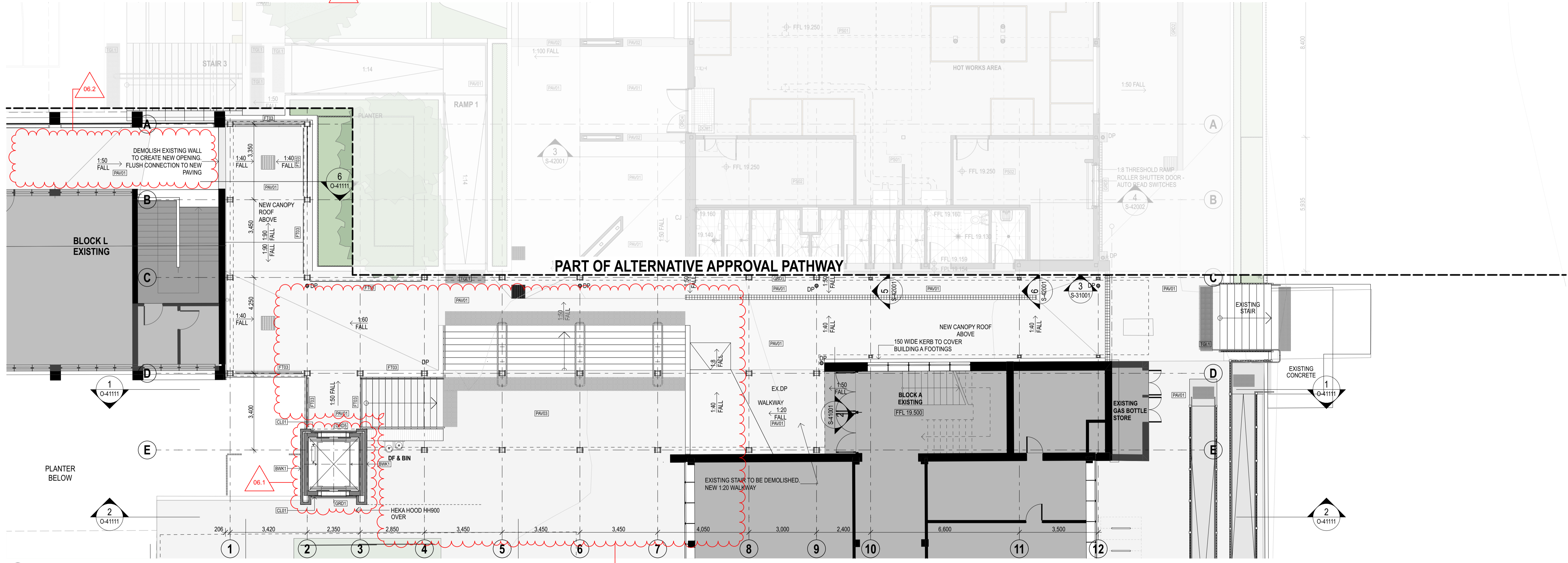


legend

- BOUNDARY LINE
- AREA UNDER ALTERNATIVE PLANNING PATHWAY
- NEW WALL CONSTRUCTION
- EXISTING WALL CONSTRUCTION
- PROPOSED DEMOLITION
- EXISTING TREES
- PROPOSED TREES



1 PLAN North South Link Lower Ground Floor
1:100



2 PLAN North South Link ground floor
1:100

rev	date	name	by	chk
06	10/2/22	SSDA	06.3_03	RG
05	14/4/21	SSDA	06.2_02	MJ
04	28/3/21	SSDA	06.1_01	KT

fjmt studio architecture interiors landscape urban community
 sydney melbourne uk
 Level 5, 70 King Street +61 2 9251 7077 www.fjmtstudio.com

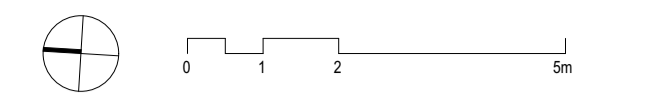


project
 Hastings Schools Port Macquarie
 Hastings Secondary College
 Port Macquarie NSW 2444

title
General Arrangement Plans
General Arrangement Plan - North South Link Lower & Ground Floor

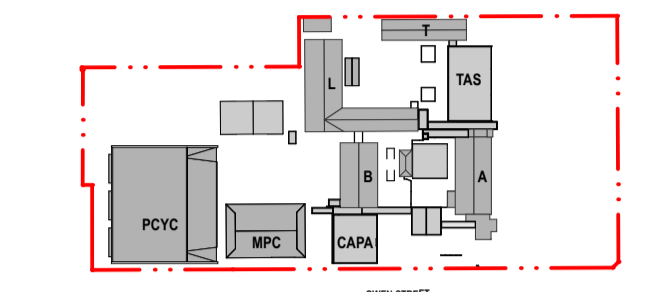
scale 1:100 @ A1 fjmt issued 12/2/21

project code sheet no. revision
HSPM SSDA-201060 06




GENERAL NOTES
 ALL DIMENSIONS AND EXISTING CONDITIONS SHALL BE CHECKED AND VERIFIED BY THE CONTRACTOR BEFORE PROCEEDING WITH THE WORK.
 ALL LEVELS RELATIVE TO AUSTRALIAN HEIGHT DATUM.
 DO NOT SCALE DRAWINGS.
 USE FIGURED DIMENSIONS ONLY.

keyplan




legend

- BOUNDARY LINE
- AREA UNDER ALTERNATIVE PLANNING PATHWAY
- NEW WALL CONSTRUCTION
- EXISTING WALL CONSTRUCTION
- PROPOSED DEMOLITION
- EXISTING TREES
- PROPOSED TREES



1 PLAN North South Link level 1
1:100



2 PLAN Roof Plan
1:100

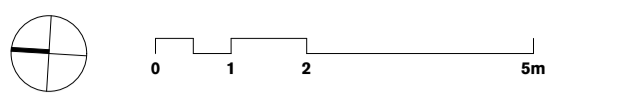
rev	date	name	by	chk
06	10/2/22	SSDA	06.3_03	RG
05	14/4/21	SSDA	06.2_02	MJ
04	28/3/21	SSDA	06.1_01	KT

fjmt studio architecture interiors landscape urban community
 sydney melbourne uk
 Level 5, 70 King Street +61 2 9251 7077 www.fjmtstudio.com

project
 Hastings Schools Port Macquarie
 Hastings Secondary College
 Port Macquarie NSW 2444

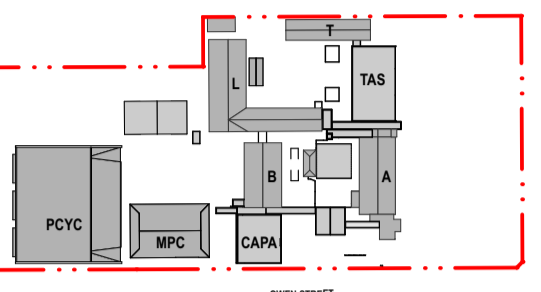
title
General Arrangement Plans
General Arrangement Plan - North South Link Level 1 Plan

scale 1:100 @ A1 first issued 12/2/21
 project code sheet no. revision
HSPM SSDA-201061 06

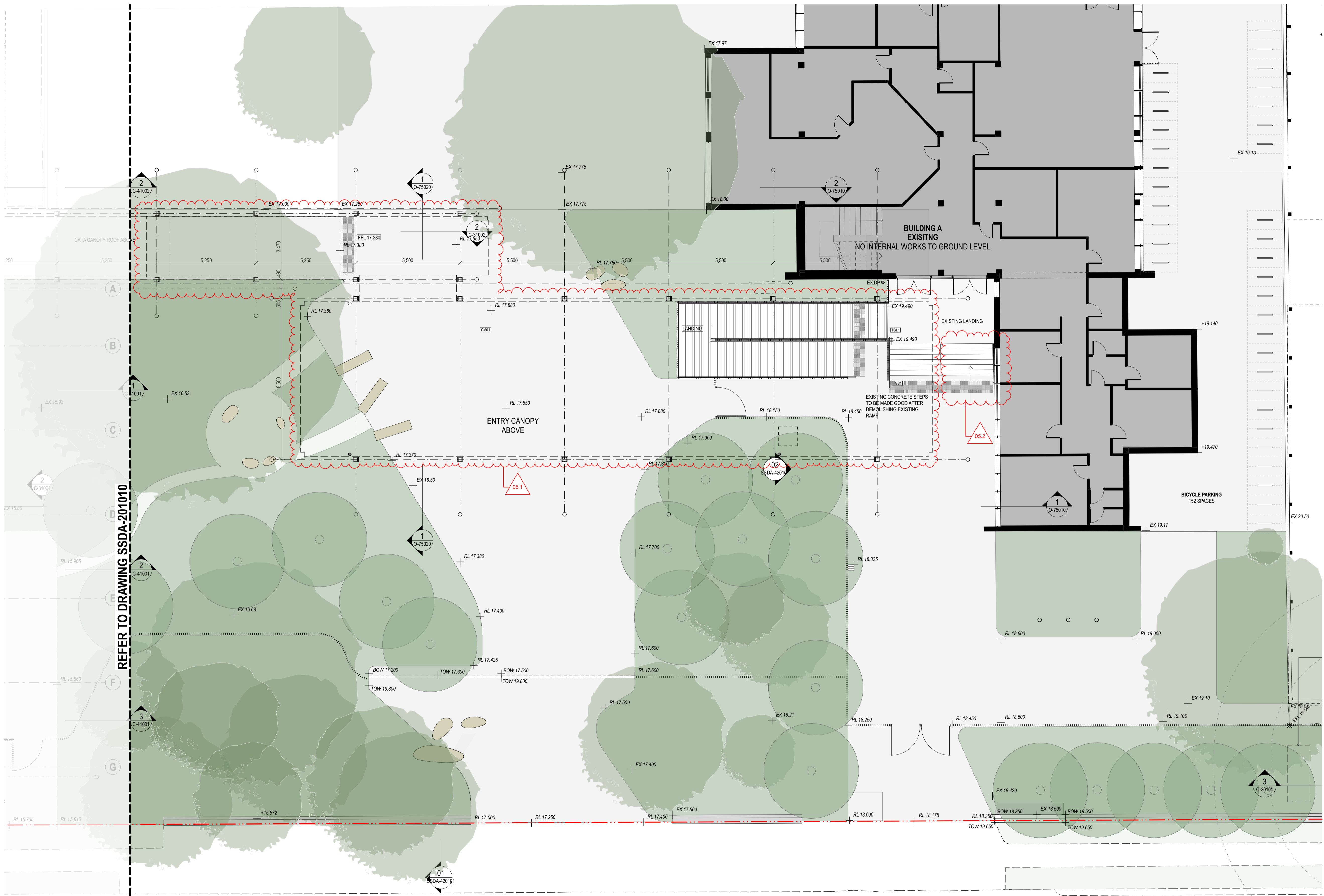


GENERAL NOTES
 ALL DIMENSIONS AND EXISTING CONDITIONS SHALL BE CHECKED AND VERIFIED BY THE CONTRACTOR BEFORE PROCEEDING WITH THE WORK.
 ALL LEVELS RELATIVE TO AUSTRALIAN HEIGHT DATUM.
 DO NOT SCALE DRAWINGS.
 USE FIGURED DIMENSIONS ONLY.

keyplan



- Legend**
- BOUNDARY LINE
 - AREA UNDER ALTERNATIVE PLANNING PATHWAY
 - NEW WALL CONSTRUCTION
 - EXISTING WALL CONSTRUCTION
 - PROPOSED DEMOLITION
 - EXISTING TREES
 - PROPOSED TREES



REFER TO DRAWING SSSA-201010

rev	date	name	by	chk	
05	23/2/22	SSDA	05.2	02	RG
04	14/4/21	SSDA	05.1	01	MJ
03	28/3/21	SSDA			KT

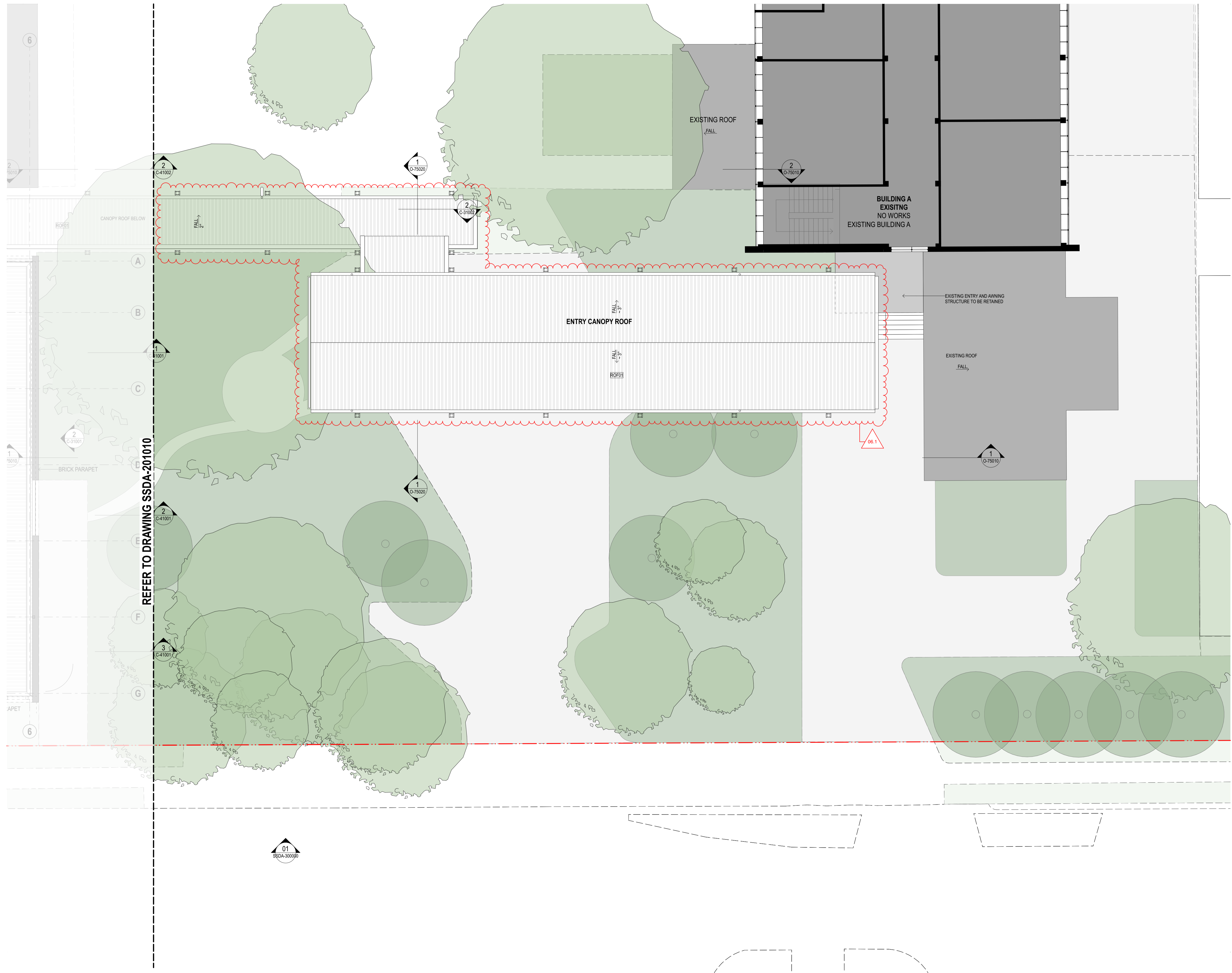
first studio architecture interiors landscape urban community
 sydney melbourne la.
 Level 5, 70 King Street +61 2 9251 7077 | firststudio.com



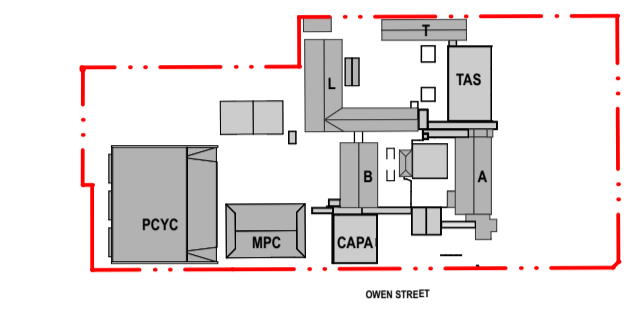
project
Hastings Schools Port Macquarie
 Hastings Secondary College
 Port Macquarie NSW 2444

title
General Arrangement Plans
General Arrangement Plan - School Entry Canopy Plan

scale 1:100 @ A1 first issued 23/2/21
 project code sheet no. revision
HSPM SSSA-201070 05



GENERAL NOTES
 ALL DIMENSIONS AND EXISTING CONDITIONS
 SHALL BE CHECKED AND VERIFIED BY THE
 CONTRACTOR BEFORE PROCEEDING WITH THE WORK.
 ALL LEVELS RELATIVE TO AUSTRALIAN HEIGHT DATUM.
 DO NOT SCALE DRAWINGS.
 USE FIGURED DIMENSIONS ONLY.



- Legend
- - - BOUNDARY LINE
 - AREA UNDER ALTERNATIVE PLANNING PATHWAY
 - NEW WALL CONSTRUCTION
 - EXISTING WALL CONSTRUCTION
 - PROPOSED DEMOLITION
 - EXISTING TREES
 - PROPOSED TREES

REFER TO DRAWING SSSA-201010

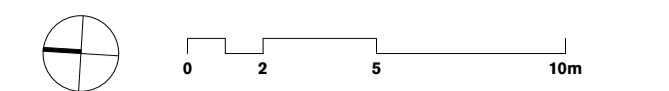
rev	date	name	by	chk
06	15/2/22	SSDA	061_01	RG
05	14/4/21	SSDA		MJ
04	26/3/21	SSDA		KT
03	19/3/21	SSDA - Consultant Background Issue		AD

first studio architecture interiors landscape urban community
 sydney melbourne uk
 Level 5, 70 King Street +61 2 9251 7077 www.firststudio.com

project
Hastings Schools Port Macquarie
 Hastings Secondary College
 Port Macquarie NSW 2444

title
General Arrangement Plans
General Arrangement Plan - School Entry
Canopy Roof Plan

scale 1:100 @ A1 first issued 12/2/21
 project code sheet no. revision
HSPM SSSA-201071 06



GENERAL NOTES
 ALL DIMENSIONS AND EXISTING CONDITIONS SHALL BE CHECKED AND VERIFIED BY THE CONTRACTOR BEFORE PROCEEDING WITH THE WORK.
 ALL LEVELS RELATIVE TO AUSTRALIAN HEIGHT DATUM.
 DO NOT SCALE DRAWINGS.
 USE FIGURED DIMENSIONS ONLY.

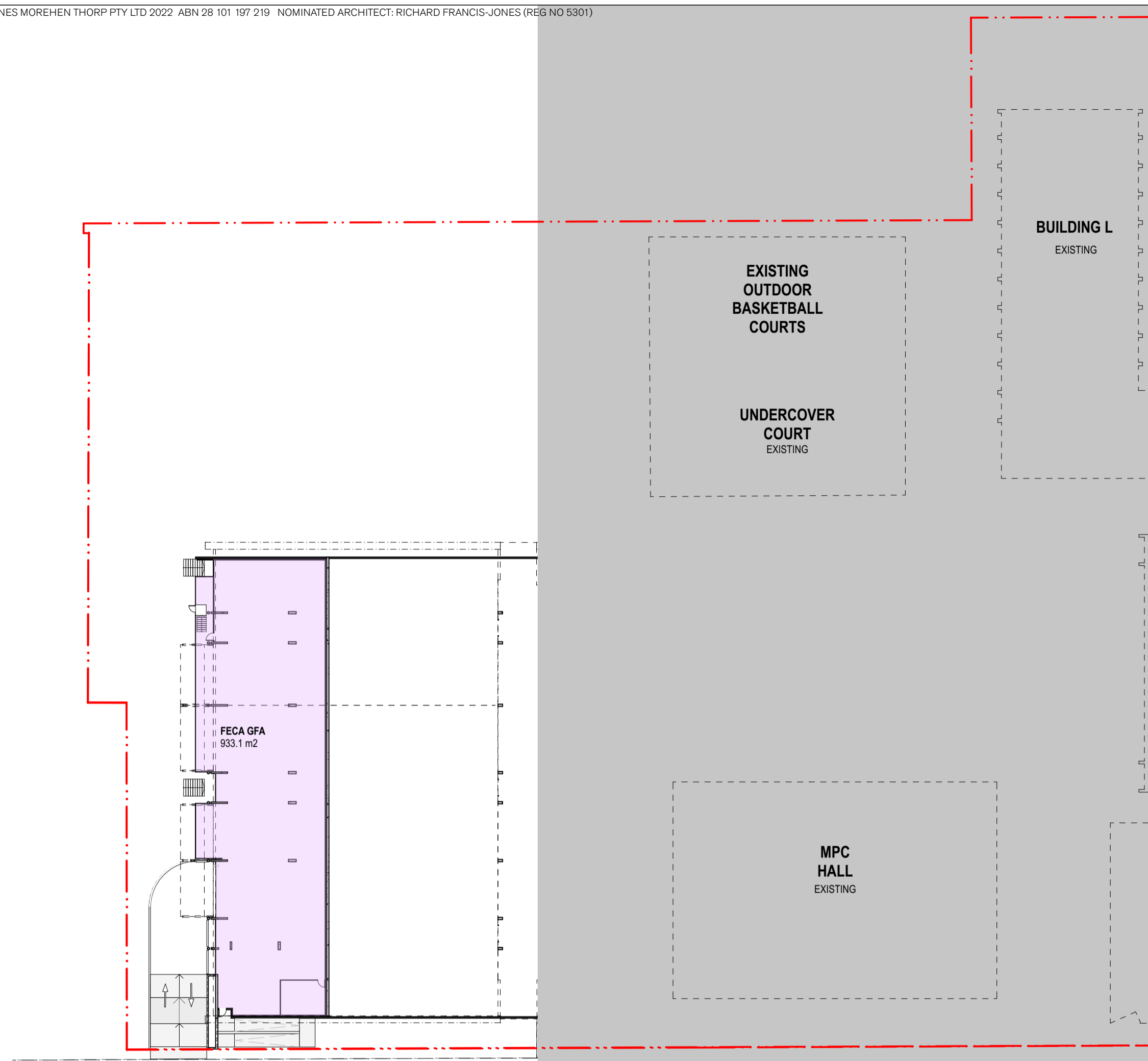
Legend

Total Site Area = 34518.1m²

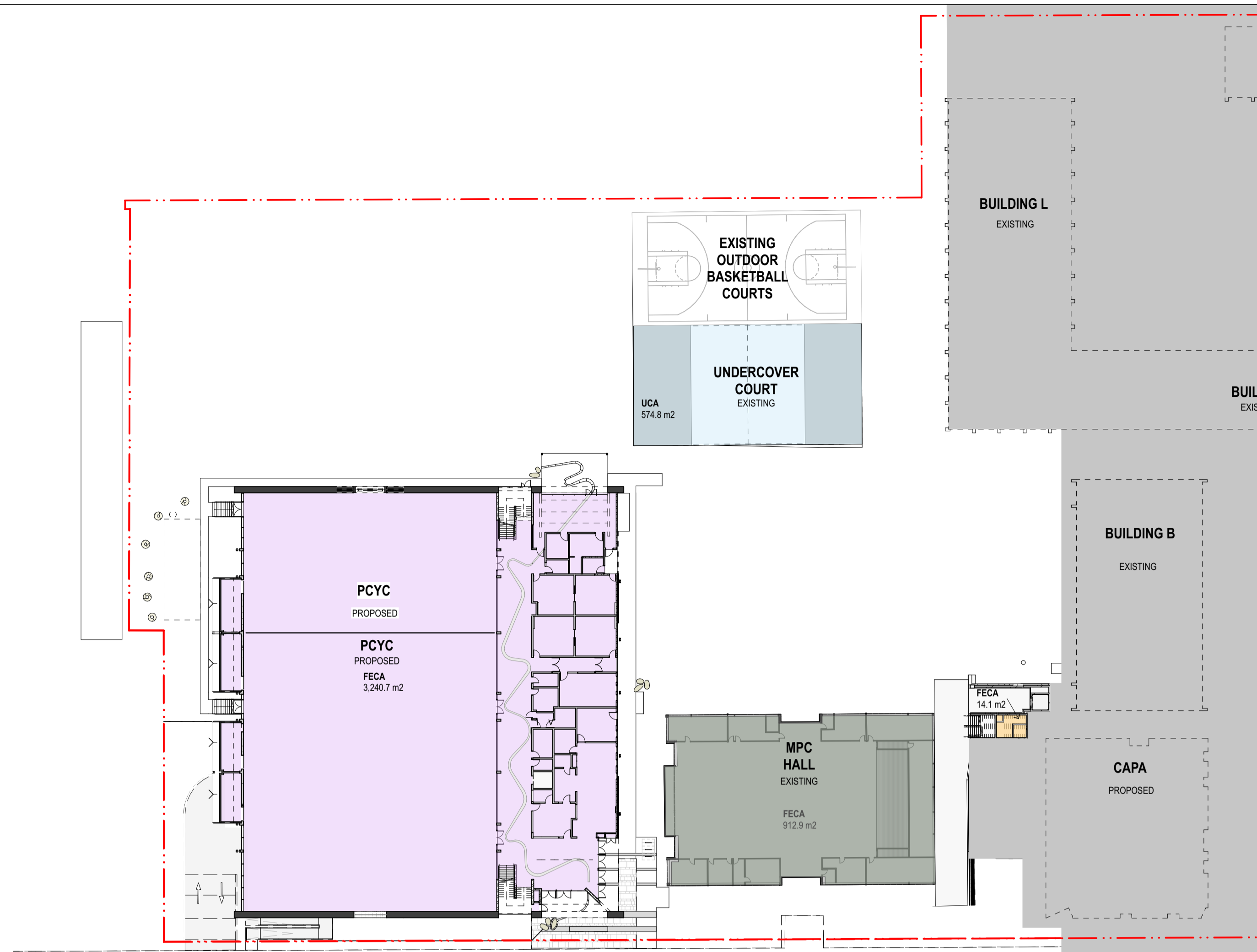
GFA LEGEND

- EXISTING BUILDING - NO RENOVATION
- EXISTING BUILDING - PROPOSED INTERNAL RENOVATION
- EXISTING UCA - UNDERCOVER AREA
- UCA - UNDERCOVER AREA
- NEW CONSTRUCTION - PCYC
- NEW CONSTRUCTION - CAPA BUILDING
- AREA NOT INCLUDED - SEPERATE CDC APPLICATION

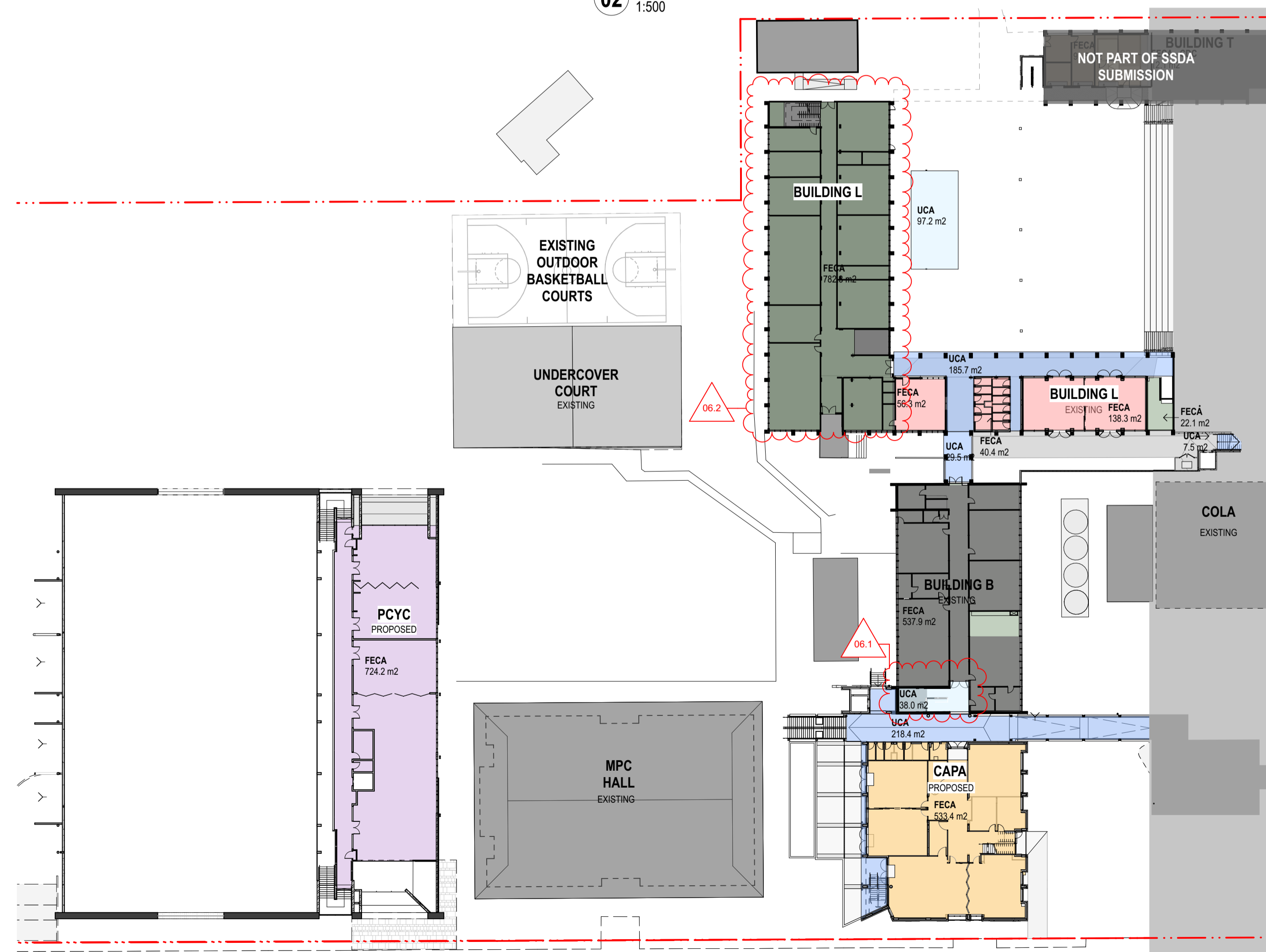
NOTE:
PLEASE REFER TO SSSA-280001 FOR GFA PLANS



01 PLAN Lower Ground PCYC
1:500



02 PLAN Ground floor PCYC & MPC Hall
1:500



03 PLAN Level 1 PCYC, Ground Floor CAPA, Building B & L
1:500

rev	date	name	by	chk	
06	18/4/22	SSDA	06.1	Layout Update - Block B	SJP
05	23/2/22	SSDA			RS
04	18/9/21	For Information			SJP
03	30/7/21	For Information			SJP
02	14/4/21	SSDA			MJ

fynt studio architecture interiors landscape urban community
 sydney melbourne uk
 Level 5, 70 King Street +61 2 9251 7077 www.fyntstudio.com

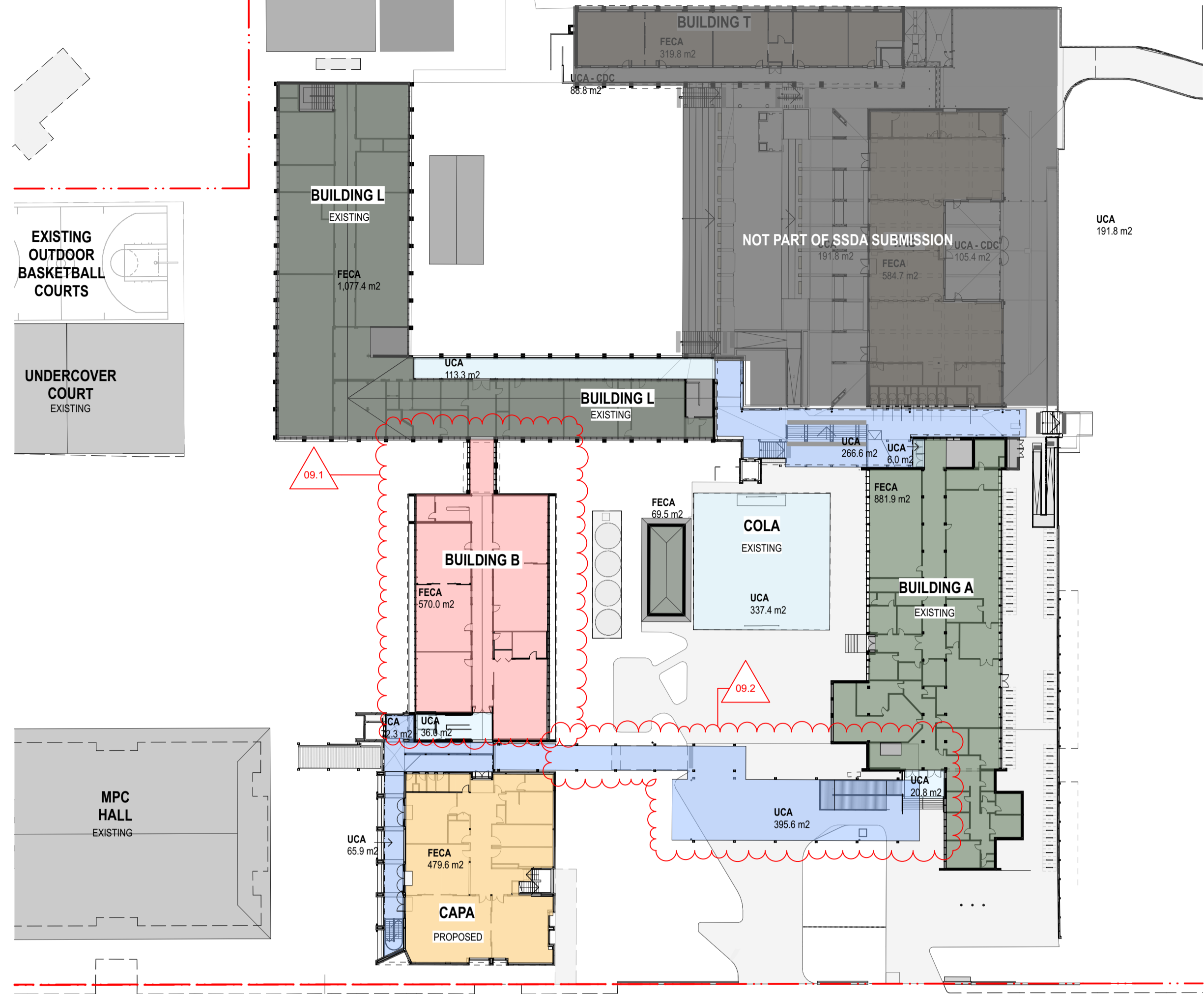


project
Hastings Schools Port Macquarie
 Hastings Secondary College
 Port Macquarie NSW 2444

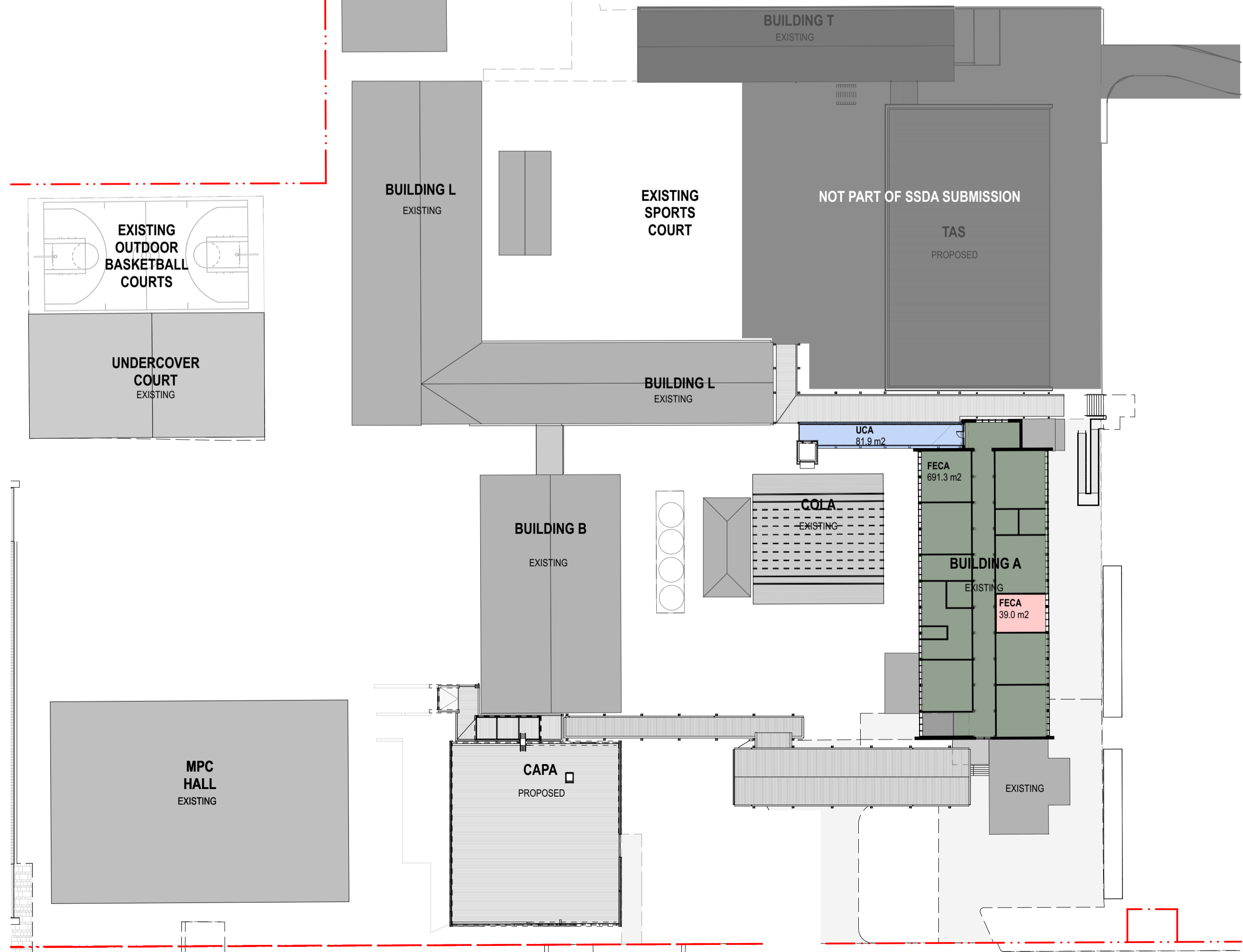
Area Calculation Plans
GFA Plans

scale 1:200 @ A1 first issued 26/3/21

project code sheet no. revision
HSPM SSSA-280000 06



06 PLAN Level 1 CAPA, Building B & L, Ground Floor Building T, TAS & Building A
1:500



07 PLAN Level 1 Building A
1:500

GFA Schedule FECA Existing			
Zone	Existing / Proposed	Location	Measured Area
FECA	A-Area-GFA-Existing	Building A - Ground Floor	881.88
	A-Area-GFA-Existing	Building A Level 1	691.29
	A-Area-GFA-Existing	Building B Ground Floor	53793
	A-Area-GFA-Existing	Building B Level 1	570.02
	A-Area-GFA-Existing	Building L Ground Floor	22.13
	A-Area-GFA-Existing	Building L Ground Floor	782.30
	A-Area-GFA-Existing	Building L Level 1	1,077.44
	A-Area-GFA-Existing	Building U	69.46
	A-Area-GFA-Existing	MPC Hall	912.94
			5,545.39 m²
GFA Schedule FECA Proposed			
Zone	Existing / Proposed	Location	Measured Area
FECA	A-Area-GFA-Proposed CAPA	CAPA Building Level 1	479.64
	A-Area-GFA-Proposed CAPA	CAPA Ground Floor	533.36
	A-Area-GFA-Proposed CAPA	CAPA Lower Ground	14.11
			1,027.11 m²
	A-Area-GFA-Proposed PCYC	PCYC Ground Floor	3,240.73
	A-Area-GFA-Proposed PCYC	PCYC Level 1	724.25
			3,964.98 m²
	A-Area-GFA-Refurbished	Building A Level 1	39.00
	A-Area-GFA-Refurbished	Building L Ground Floor	40.36
	A-Area-GFA-Refurbished	Building L Ground Floor	56.28
	A-Area-GFA-Refurbished	Building L Ground Floor	138.29
			273.93 m²
FECA GFA	A-Area-GFA-Proposed PCYC	PCYC Lower Ground	933.09
			933.09 m²
			6,199.11 m ²
GFA Schedule UCA			
Zone	Existing / Proposed	Location	Measured Area
UCA	A-Area-GFA-Existing	Building A Entry	6.02
	A-Area-GFA-Existing	Building A Entry	20.80
	A-Area-GFA-Existing	Building L Level 1	113.27
	A-Area-GFA-Existing	Existing COLA	36.02
	A-Area-GFA-Existing	Existing COLA	38.02
	A-Area-GFA-Existing	Existing COLA	337.35
	A-Area-GFA-Existing	Undercover Area	97.21
	A-Area-GFA-Existing	Undercover Court Existing	574.82
			1,223.51 m²
	A-Area-GFA-Proposed Circulation	Building A Linkway Level 1	81.94
	A-Area-GFA-Proposed Circulation	Building L & A Linkway	266.61
	A-Area-GFA-Proposed Circulation	Building L Ground Floor	29.50
	A-Area-GFA-Proposed Circulation	Building L Ground Floor	185.65
	A-Area-GFA-Proposed Circulation	Building L Linkway Lower Ground	754
	A-Area-GFA-Proposed Circulation	CAPA Ground Floor	218.43
	A-Area-GFA-Proposed Circulation	CAPA Level 1	65.92
	A-Area-GFA-Proposed Circulation	CAPA Level 1	72.34
	A-Area-GFA-Proposed Circulation	Entry Canopy	395.63
			1,323.56 m²
			2,547.07 m ²
GFA Schedule CDC			
Zone	Existing / Proposed	Location	Measured Area
FECA - CDC	A-Area-GFA	Building T Lower Ground	12.06
			12.06 m²
UCA - CDC	A-Area-GFA	TAS Building	105.37
			105.37 m²
	A-Area-Room CDC	Building T Ground Floor	88.85
			88.85 m²
			206.28 m ²

GENERAL NOTES

- ALL DIMENSIONS AND EXISTING CONDITIONS SHALL BE CHECKED AND VERIFIED BY THE CONTRACTOR BEFORE PROCEEDING WITH THE WORK.
- ALL LEVELS RELATIVE TO AUSTRALIAN HEIGHT DATUM.
- DO NOT SCALE DRAWINGS.
- USE FIGURED DIMENSIONS ONLY.

Total Site Area = 34518.1m²

GFA LEGEND

- EXISTING BUILDING - NO RENOVATION
- EXISTING BUILDING - PROPOSED INTERNAL RENOVATION
- EXISTING UCA - UNDERCOVER AREA
- UCA - UNDERCOVER AREA
- NEW CONSTRUCTION - PCYC
- NEW CONSTRUCTION - CAPA BUILDING
- AREA NOT INCLUDED - SEPARATE CDC APPLICATION

NOTE: PLEASE REFER TO SSDA-280000 FOR GFA AREA SCHEDULES

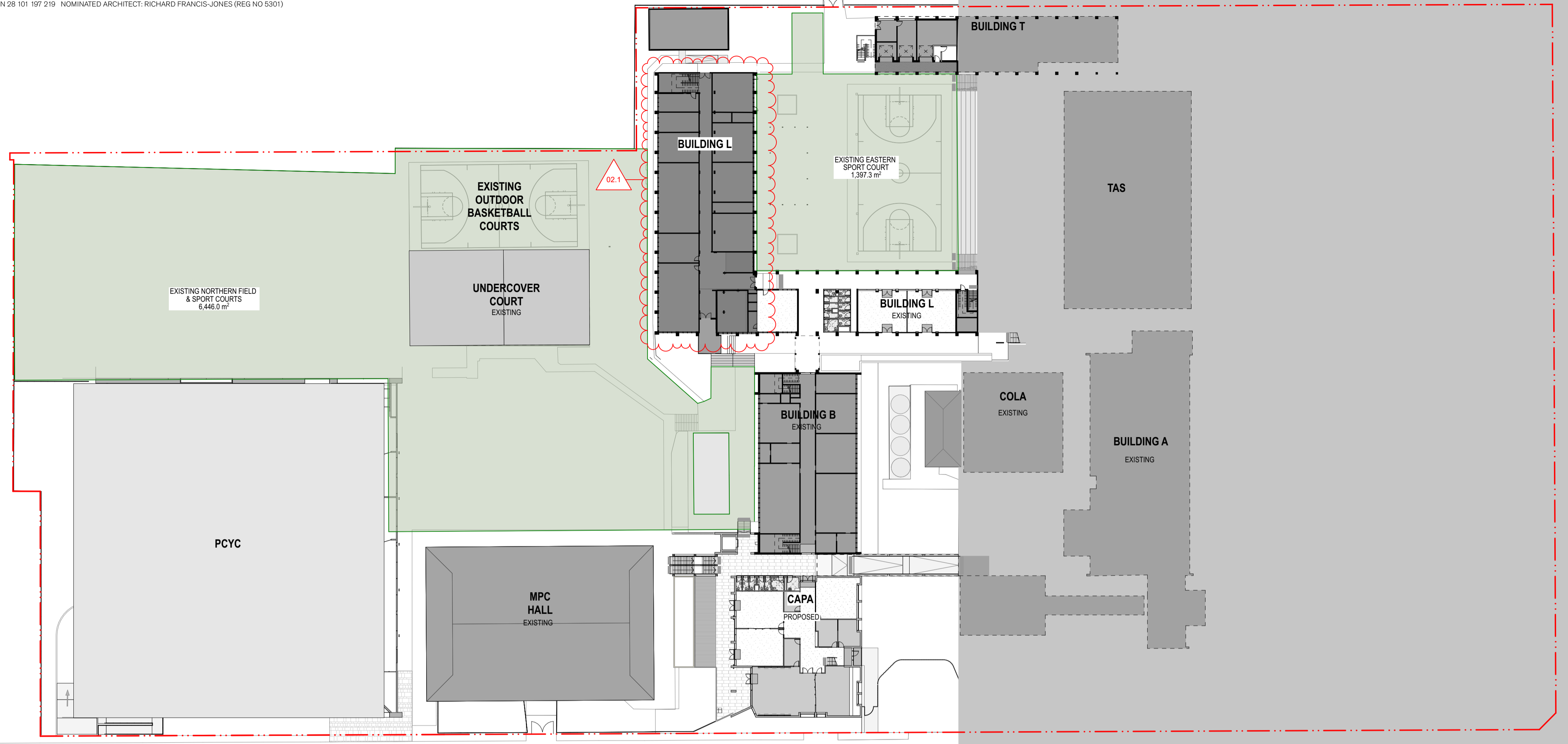
rev	date	name	by
09	18/4/22	SSDA	SJP
08	12/4/22	SSDA	SJP
07	23/2/22	SSDA	RS
06	18/9/21	For Information	SJP
05	30/7/21	For Information	SJP
04	14/4/21	SSDA	MJ

fynt studio architecture interiors landscape urban community
sydney melbourne uk
Level 5, 70 King Street t +61 2 9251 7077 w fyntstudio.com

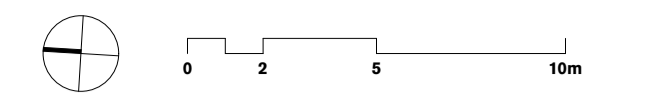
project
Hastings Schools Port Macquarie
Hastings Secondary College
Port Macquarie NSW 2444

title
Area Calculation Plans
GFA Plans & Area Schedule

scale 1:200 @ A1 first issued 12/2/21
project code sheet no. revision
HSPM SSDA-280001 09



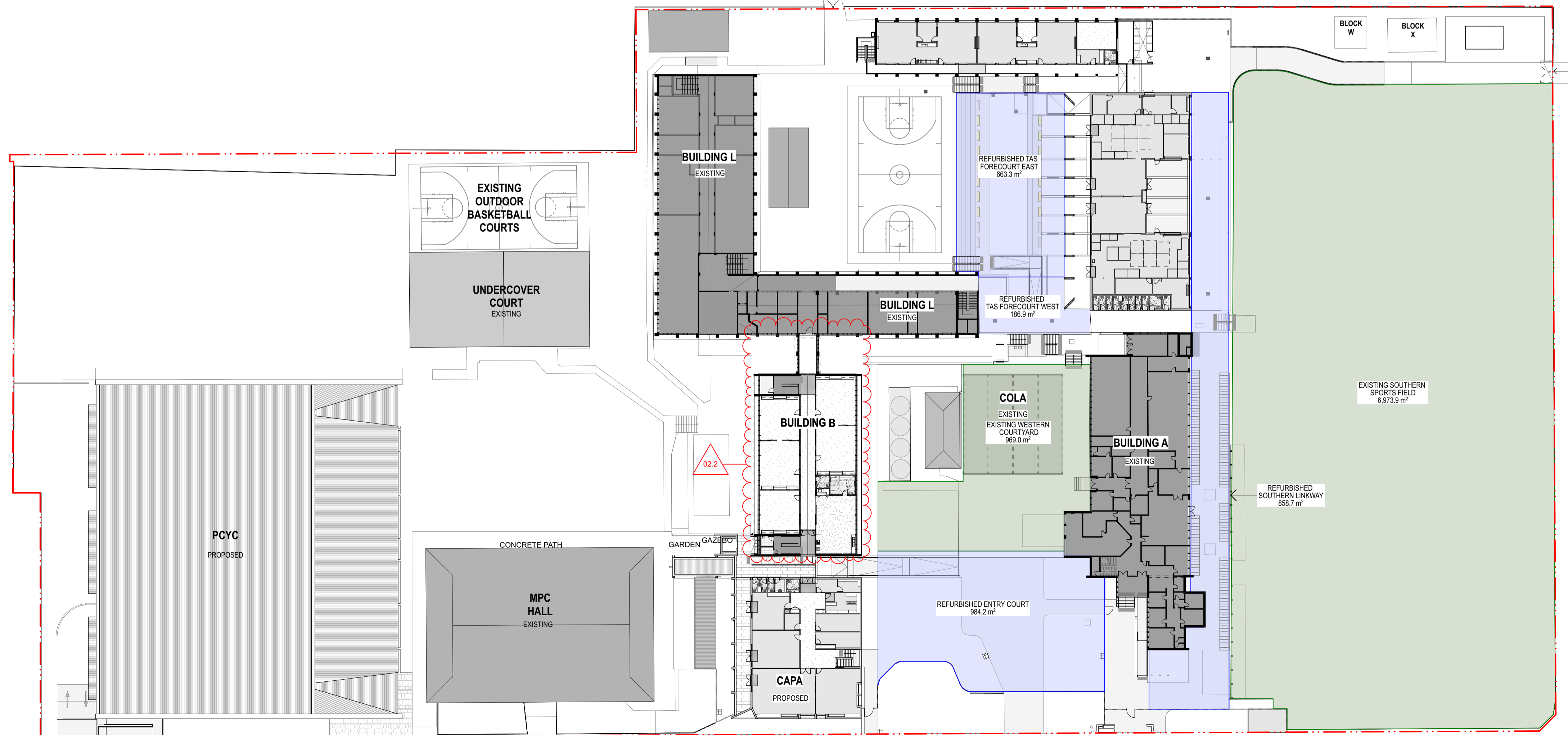
01 PLAN Level 1 PCYC, Ground Floor CAPA, Building B & L
1:500



GENERAL NOTES
 ○ ALL DIMENSIONS AND EXISTING CONDITIONS SHALL BE CHECKED AND VERIFIED BY THE CONTRACTOR BEFORE PROCEEDING WITH THE WORK.
 ○ ALL LEVELS RELATIVE TO AUSTRALIAN HEIGHT DATUM.
 ○ DO NOT SCALE DRAWINGS.
 ○ USE FIGURED DIMENSIONS ONLY.

Legend
OUTDOOR RECREATION AREA
 ■ EXISTING OUTDOOR RECREATION AREA
 ■ NEW OR REFURBISHED RECREATION AREA

Outdoor Recreation Area Schedule		
Zone	Existing / Refurbished	Measured Area
Eastern Sport Court	A-Recreation Area Existing	1,395.23
Entry Court	A-Recreation Area Refurbished	983.45
Entry and COLA Court	A-Recreation Area Existing	965.47
Northern Field & Sport Courts	A-Recreation Area Existing	6,446.04
Southern Linkway	A-Recreation Area Refurbished	858.02
Southern Sports Field	A-Recreation Area Existing	392.69
	A-Recreation Area Existing	6,973.67
TAS Forecourt East	A-Recreation Area Existing	660.20
TAS Forecourt West	A-Recreation Area Refurbished	186.90
	A-Recreation Area Refurbished	663.33
Western Courtyard	A-Recreation Area Existing	968.98
		20,493.98 m²



02 PLAN Level 1 CAPA, Building B & L, Ground Floor Building T, TAS & Building A
1:500

rev	date	name	by	chk
02	12/4/22	SSDA	02.2	Landscape Update - Block B
01	19/4/21	SSDA	02.1	Landscape Update - Block B
				MJ

fjmt studio architecture interiors landscape urban community
 sydney melbourne uk
 Level 5, 70 King Street +61 2 9251 7077 www.fjmtstudio.com



project
Hastings Schools Port Macquarie
 Hastings Secondary College
 Port Macquarie NSW 2444

title
Area Calculation Plans
Outdoor Recreation Area

scale	1:200 @ A1	first issued	19/4/21
project code	HSPM	sheet no.	SSDA-280100
		revision	02

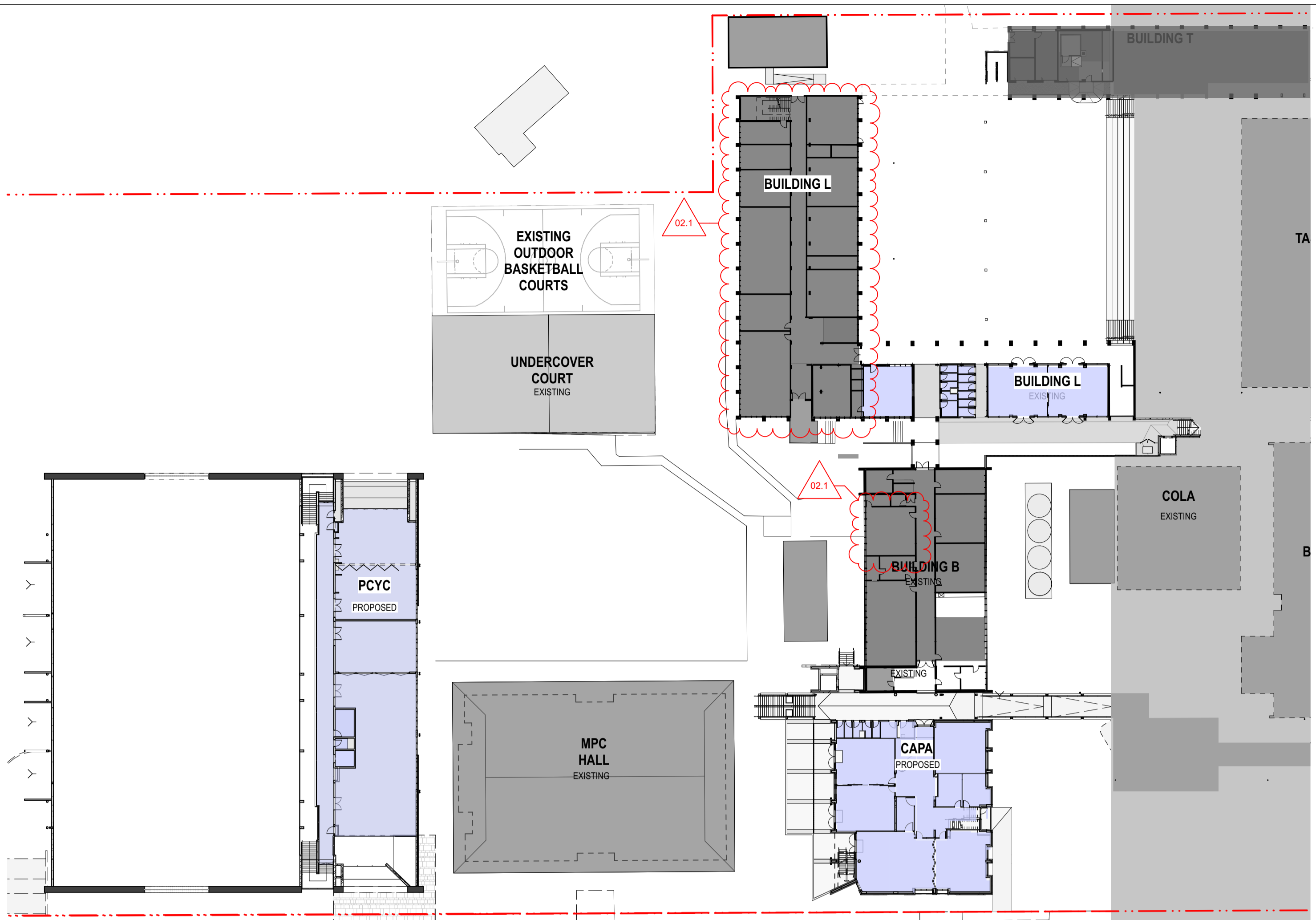
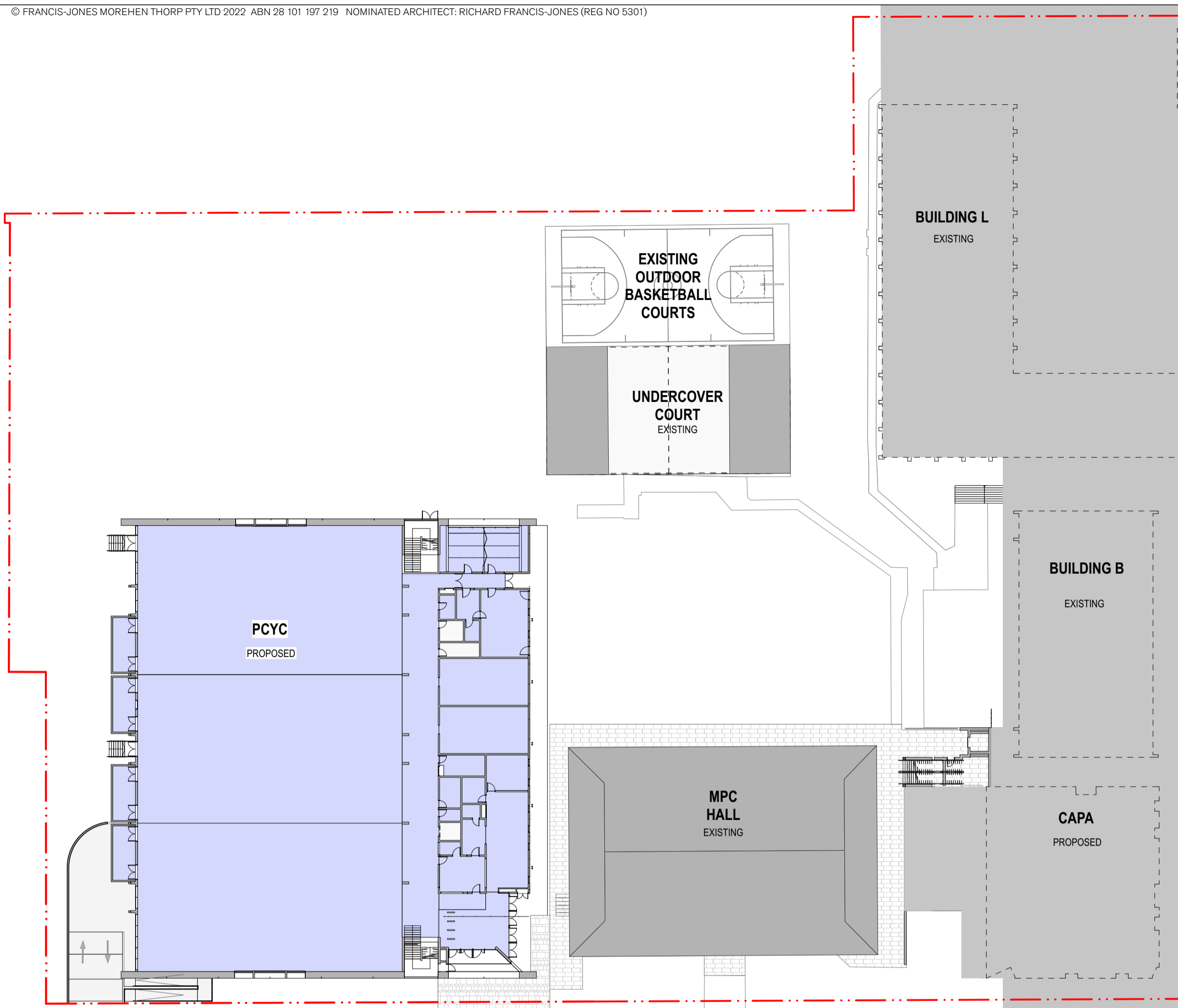
GENERAL NOTES
 ○ ALL DIMENSIONS AND EXISTING CONDITIONS SHALL BE CHECKED AND VERIFIED BY THE CONTRACTOR BEFORE PROCEEDING WITH THE WORK.
 ○ ALL LEVELS RELATIVE TO AUSTRALIAN HEIGHT DATUM.
 ○ DO NOT SCALE DRAWINGS.
 ○ USE FIGURED DIMENSIONS ONLY.

Legend

Total Site Area = 34518.1m²

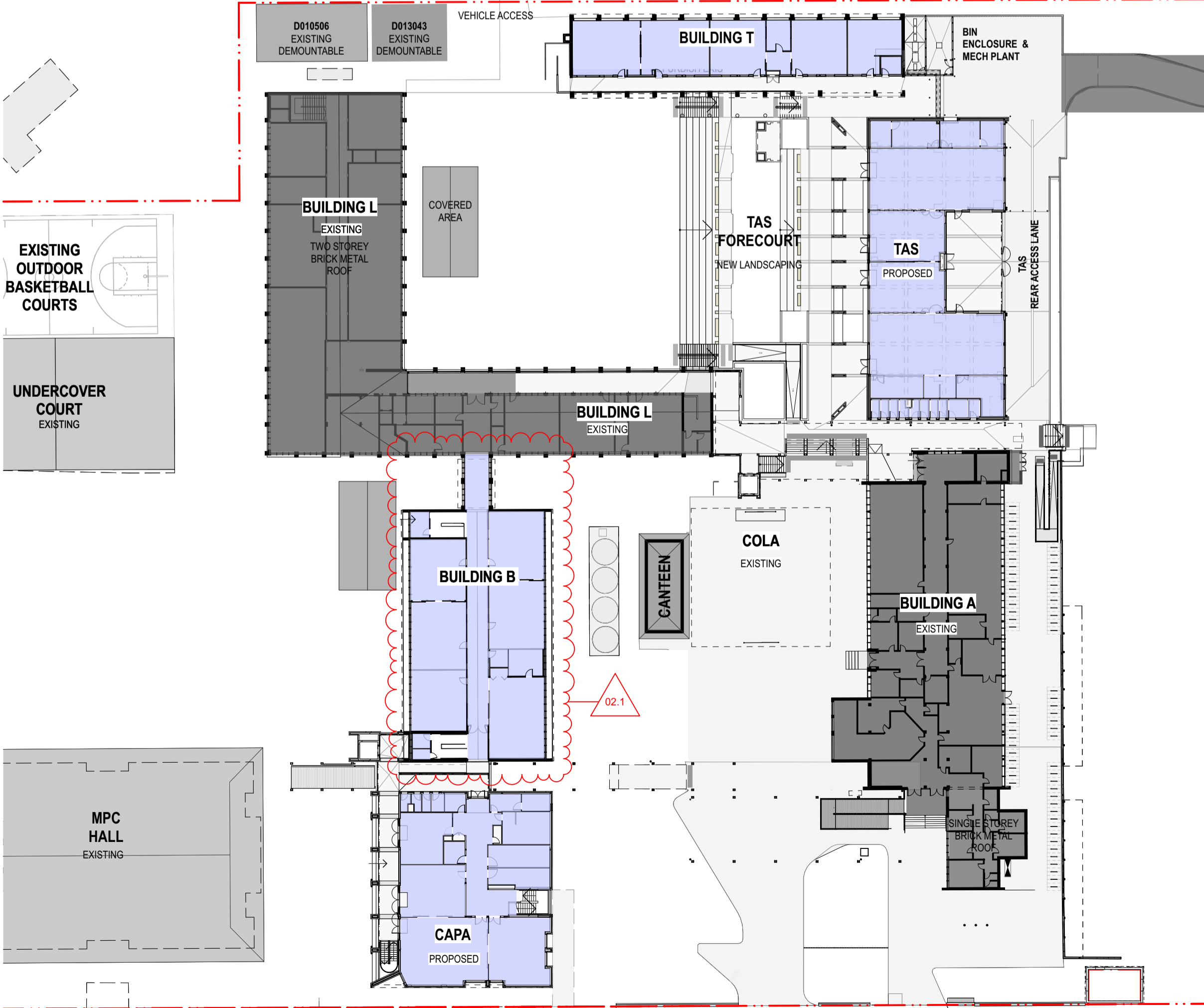
UFA LEGEND

EXISTING BUILDING - NO RENOVATION
 UFA - USEABLE FLOOR AREA



01 PLAN Ground floor PCYC & MPC Hall
1:500

02 PLAN Level 1 PCYC, Ground Floor CAPA, Building B & L
1:500



UFA Schedule - New Areas		UFA Schedule - New Areas		UFA Schedule - New Areas	
Location	Measured Area	Location	Measured Area	Location	Measured Area
Building B	2.97	Location	2.68	Location	21.78
	2.98		2.68		25.62
	4.40		5.58		64.93
	6.08		5.59		64.94
	8.31		11.05		141.59
	16.33		14.48		141.59
	58.02		18.38		561.87 m ²
	59.41		18.78		6,410.39 m ²
	65.28		58.62		
	65.28		58.94		
	65.62		59.02		
	78.25		67.11		
	115.84		75.32		
	548.77 m²		97.84		
Building L Ground Floor			503.99 m²		
	2.55	CAPA Level 1	2.64		
	2.56		2.68	PCYC Level 1	
	2.59		2.68		2.99
	2.64		4.00		6.84
	2.64		6.55		11.70
	2.66		8.56		91.51
	2.68		8.57		92.77
	2.68		9.38		96.94
	2.77		20.42		138.82
	2.98		24.20		263.30
	5.59		27.15		704.87 m²
	57.23		41.81	TAS Building	
	64.10		58.57		2.64
	65.04		66.81		2.64
	218.71 m²		67.70		2.64
Building T			100.45		2.65
	6.40		452.17 m²		2.66
	13.20	PCYC	4.54		2.68
	45.93		6.85		2.68
	57.63		10.82		3.60
	59.56		11.70		5.59
	68.19		13.94		9.24
	68.45		16.69		10.59
	319.36 m²		18.42		12.15
CAPA Ground Floor			19.82		18.20
	2.64		22.85		20.82
	2.64				
	2.64				

03 PLAN Level 1 CAPA, Building B & L, Ground Floor Building T, TAS & Building A
1:500

rev	date	name	by	chk
02	12/4/22	SSDA	02.1	Layout Update - Block B
01	21/5/21	For Information		SJP

first studio architecture interiors landscape urban community
 sydney melbourne us
 Level 5, 70 King Street +61 2 9251 7077 www.firststudio.com



project
Hastings Schools Port Macquarie
 Hastings Secondary College
 Port Macquarie NSW 2444

title
Area Calculation Plans
UFA Plans

scale 1:200 @ A1 first issued 21/5/21

project code sheet no. revision
HSPM **SSDA-280201** **02**



GENERAL NOTES
 ALL DIMENSIONS AND EXISTING CONDITIONS SHALL BE CHECKED AND VERIFIED BY THE CONTRACTOR BEFORE PROCEEDING WITH THE WORK.
 ALL LEVELS RELATIVE TO AUSTRALIAN HEIGHT DATUM.
 DO NOT SCALE DRAWINGS.
 USE FIGURED DIMENSIONS ONLY.

legend

REFER
 SSSA-740000 EXTERIOR FINISHES SAMPLE BOARD

BWK1 BRICKWORK TYPE 1 - FACE BRICK
BW02 BLOCKWORK PAINTED
BWXX EXISTING FACE BRICK FACADE

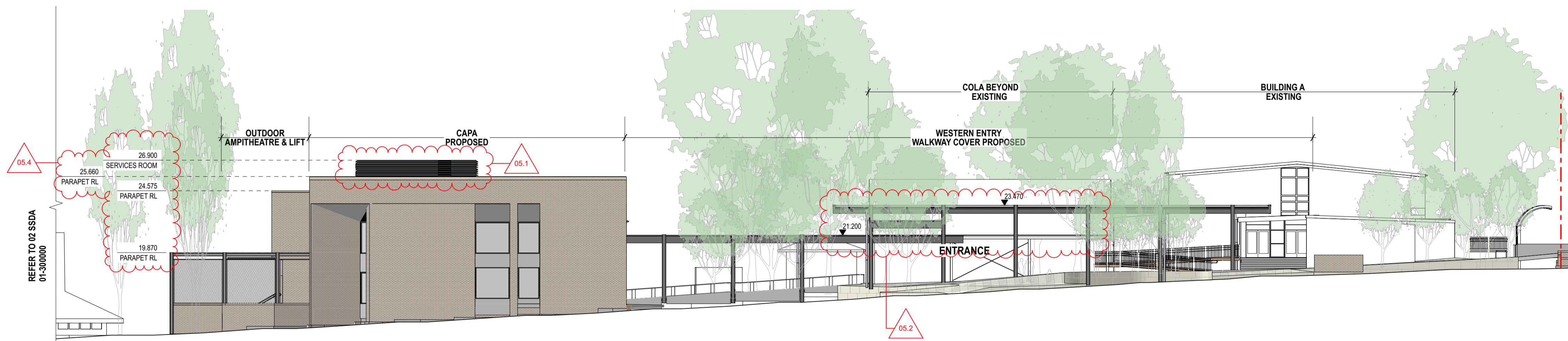
GL01 GLAZING - CLEAR
GL02 GLAZING - DARK

CL01 EQUITONE CLADDING DARK
CL02 CORRUGATED CLADDING DARK
CL03 FIBRE CEMENT - PAINTED LIGHT
CL04 ACCIDENTATED TREATED TIMBER
CL05 ALUMINIUM SHEET CLADDING DARK
CL06 ALUMINIUM SHEET CLADDING LIGHT/MEDIUM

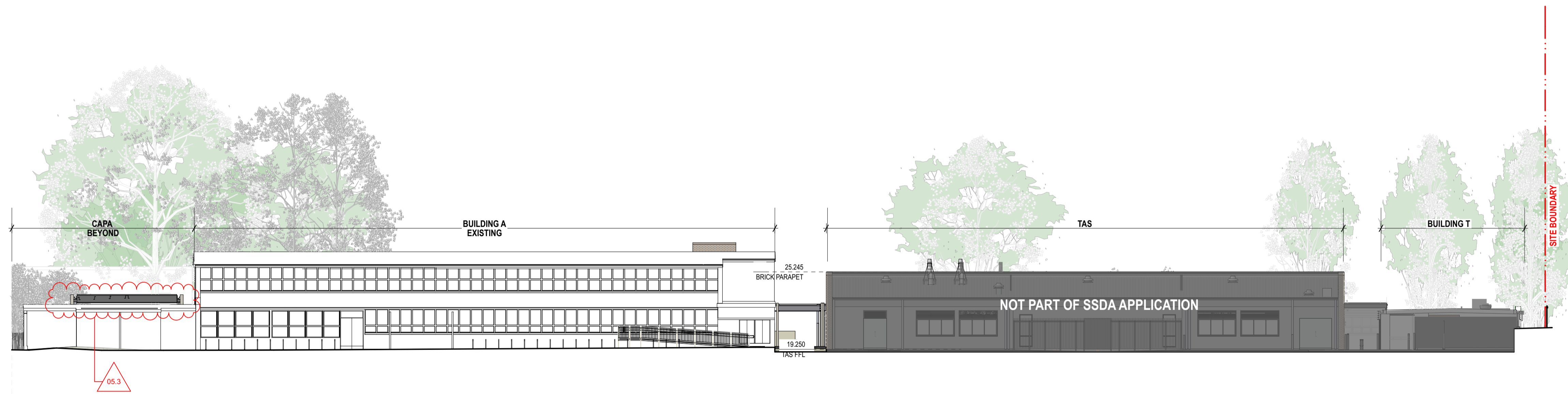
CEL4.2 EQUITONE (FIBRE CEMENT) CLADDING SOFFIT
FT03 HIGH TENSILE MESH AND INTEGRATED
FT04 PAINTED STEEL COLUMN WITH ACCOYA CLADDING

LV01 EXTERNAL ALUMINIUM LOUVRES
LV02 EXTERNAL GLAZED AUTOMATED LOUVRES
PF30 PAINTED STEEL

ROF01 CORRUGATED ROOF CLADDING LIGHT



01 ELEVATION West Elevation (Owen Street South)
 1:200



02 ELEVATION South Elevation - Building A + TAS
 1:200

rev	date	name	by	chk
05	22/2/22	SSDA	05.4_04	RG
04	14/4/21	SSDA	05.3_03	MJ
			05.2_02	
			05.1_01	

fjmt studio architecture interiors landscape urban community
 sydney melbourne uk
 Level 5, 70 King Street +61 2 9251 7077 www.fjmtstudio.com

project
Hastings Schools Port Macquarie
 Hastings Secondary College
 Port Macquarie NSW 2444

title
1:200 Elevations
Site Elevations - West and South

scale	1:200 @ A1	first issued	12/2/21
project code	HSPM	sheet no.	SSDA-300000
revision			05



- GENERAL NOTES**
- ALL DIMENSIONS AND EXISTING CONDITIONS SHALL BE CHECKED AND VERIFIED BY THE CONTRACTOR BEFORE PROCEEDING WITH THE WORK.
 - ALL LEVELS RELATIVE TO AUSTRALIAN HEIGHT DATUM.
 - DO NOT SCALE DRAWINGS.
 - USE FIGURED DIMENSIONS ONLY.

legend



01 ELEVATION CAPA North Elevation
1:100

- REFER**
SSDA-740000 EXTERIOR FINISHES SAMPLE BOARD
- BWK1** BRICKWORK TYPE 1 - FACE BRICK
BWK2 BLOCKWORK PAINTED
BWKX EXISTING FACE BRICK FACADE
- GL01** GLAZING - CLEAR
GL02 GLAZING - DARK
- CL01** EQUITONE CLADDING DARK
CL02 CORRUGATED CLADDING DARK
CL03 FIBRE CEMENT - PAINTED LIGHT
CL04 ACCIDULATED TREATED TIMBER
CL05 ALUMINIUM SHEET CLADDING DARK
CL06 ALUMINIUM SHEET CLADDING LIGHT/MEDIUM
- CEL4.2** EQUITONE (FIBRE CEMENT) CLADDING SOFFIT
FT03 HIGH TENSILE MESH AND INTEGRATED
FT04 PAINTED STEEL COLUMN WITH ACCOYA CLADDING
- LW01** EXTERNAL ALUMINIUM LOUVRES
LW02 EXTERNAL GLAZED AUTOMATED LOUVRES
PF30 PAINTED STEEL
- ROF01** CORRUGATED ROOF CLADDING LIGHT



rev	date	name	by	chk
05	21/2/22	SSDA	05.5_05	RG
			05.4_04	
			05.3_03	
			05.2_02	
			05.1_01	

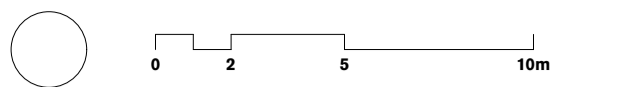
first studio architecture interiors landscape urban community
sydney melbourne uk
Level 5, 70 King Street +61 2 9251 7077 www.firststudio.com



project
Hastings Schools Port Macquarie
Hastings Secondary College
Port Macquarie NSW 2444

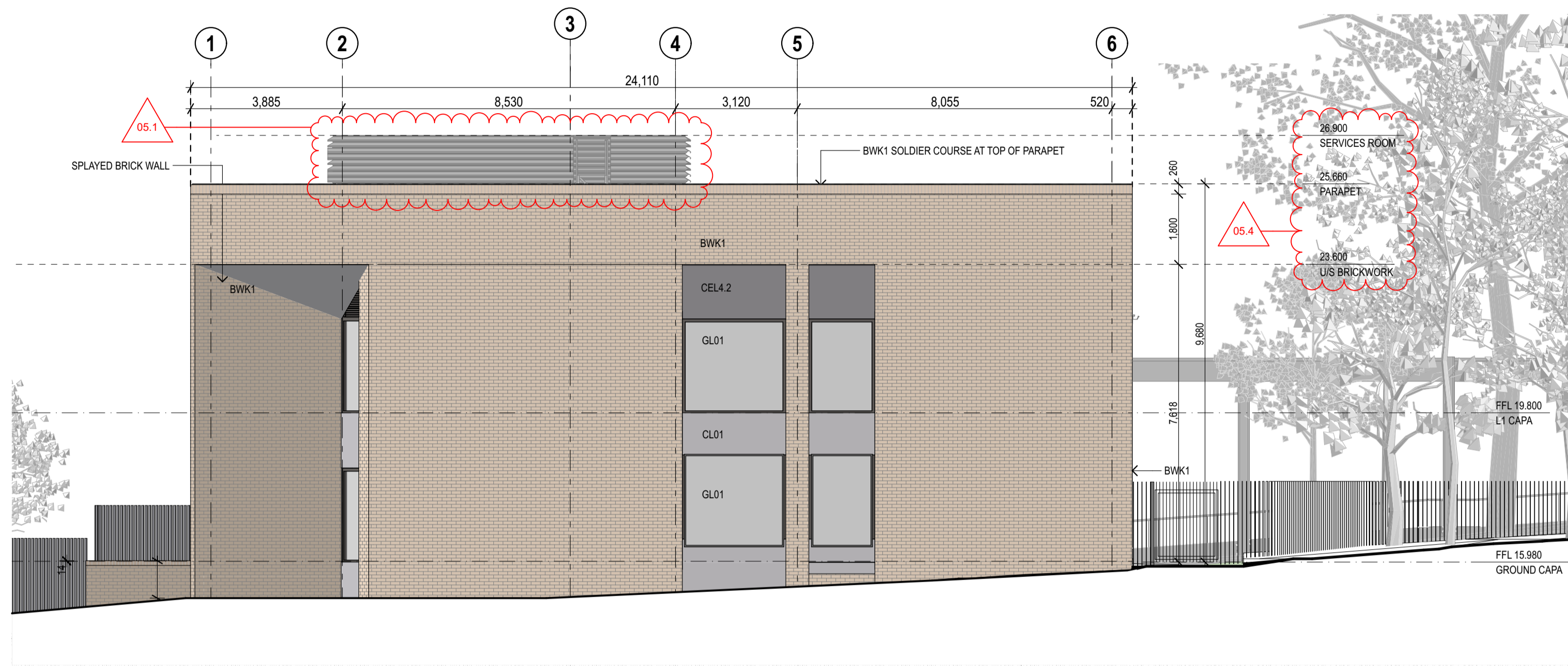
title
1:100 Elevations
Elevations - CAPA North & South

scale	1:200 @ A1	first issued	12/2/21
project code	sheet no.	revision	
HSPM	SSDA-310100	05	



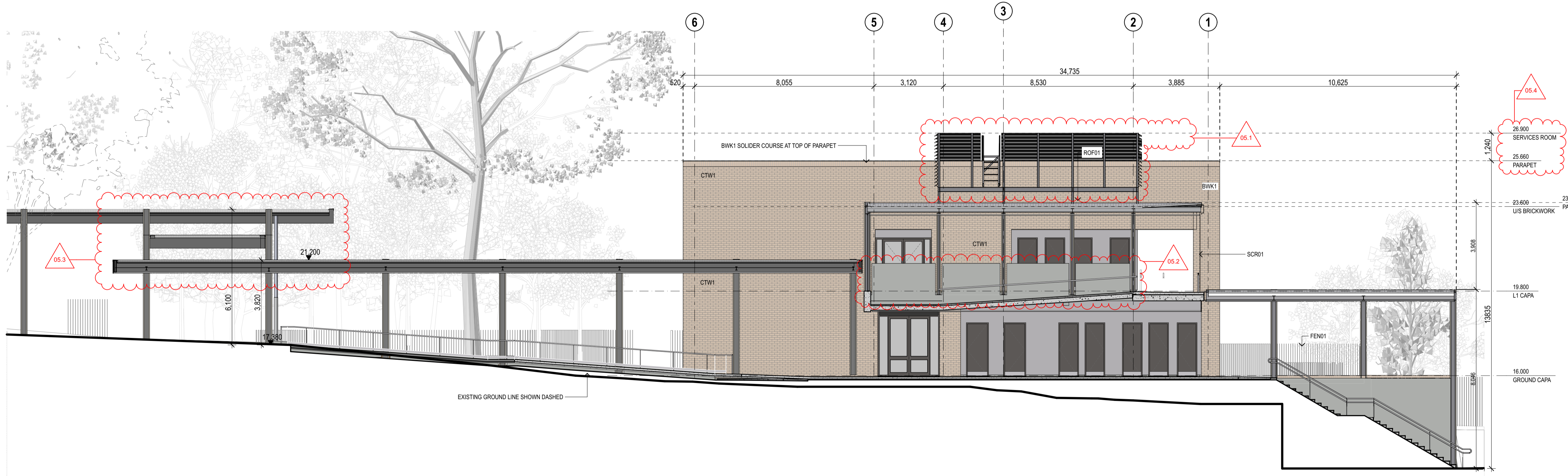
GENERAL NOTES
 ○ ALL DIMENSIONS AND EXISTING CONDITIONS
 ○ SHALL BE CHECKED AND VERIFIED BY THE CONTRACTOR BEFORE PROCEEDING WITH THE WORK.
 ○ ALL LEVELS RELATIVE TO AUSTRALIAN HEIGHT DATUM.
 ○ DO NOT SCALE DRAWINGS.
 ○ USE FIGURED DIMENSIONS ONLY.

legend



01 ELEVATION CAPA West Elevation
1:100

REFER	SSDA-740000	EXTERIOR FINISHES SAMPLE BOARD
BWK1	BRICKWORK TYPE 1 - FACE BRICK	
BW02	BLOCKWORK PAINTED	
BWXX	EXISTING FACE BRICK FACADE	
GL01	GLAZING - CLEAR	
GL02	GLAZING - DARK	
CL01	EQUITONE CLADDING DARK	
CL02	CORRUGATED CLADDING DARK	
CL03	FIBRE CEMENT - PAINTED LIGHT	
CL04	ACCIDULATED TREATED TIMBER	
CL05	ALUMINIUM SHEET CLADDING DARK	
CL06	ALUMINIUM SHEET CLADDING LIGHT/MEDIUM	
CEL4.2	EQUITONE (FIBRE CEMENT) CLADDING SOFFIT	
FT03	HIGH TENSILE MESH AND INTEGRATED	
FT04	PAINTED STEEL COLUMN WITH ACCOYA CLADDING	
LV01	EXTERNAL ALUMINIUM LOUVRES	
LV02	EXTERNAL GLAZED AUTOMATED LOUVRES	
PF30	PAINTED STEEL	
ROF01	CORRUGATED ROOF CLADDING LIGHT	



02 ELEVATION CAPA East Elevation
1:100

05	22/2/22	SSDA	05.4	04	
04	14/4/21	SSDA	05.3	03	RG
			05.2	02	
			05.1	01	MJ
rev	date	name			by
					chk

fjmt studio architecture interiors landscape urban community
 sydney melbourne uk
 Level 5, 70 King Street +61 2 9251 7077 www.fjmtstudio.com

project
Hastings Schools Port Macquarie
 Hastings Secondary College
 Port Macquarie NSW 2444

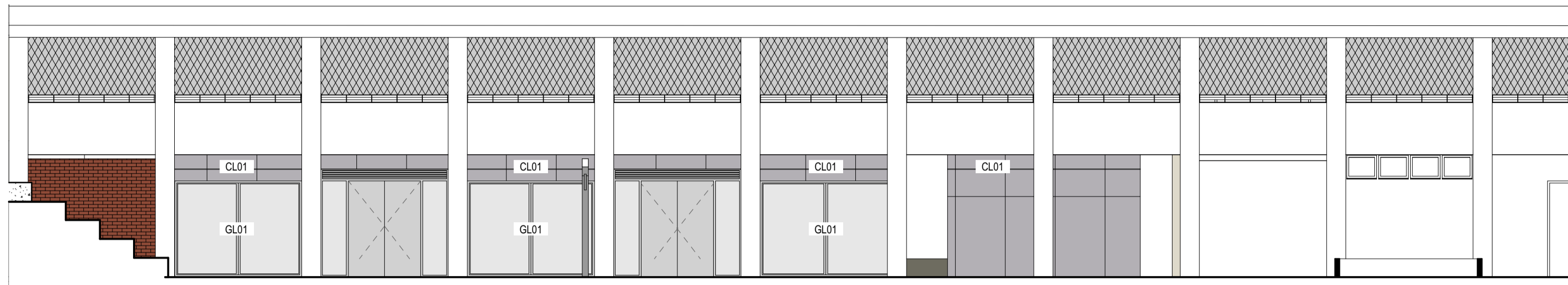
title
1:100 Elevations
Elevations - CAPA East & West

scale	1:200 @ A1	first issued	12/2/21
project code	HSPM	sheet no.	SSDA-310101
		revision	05

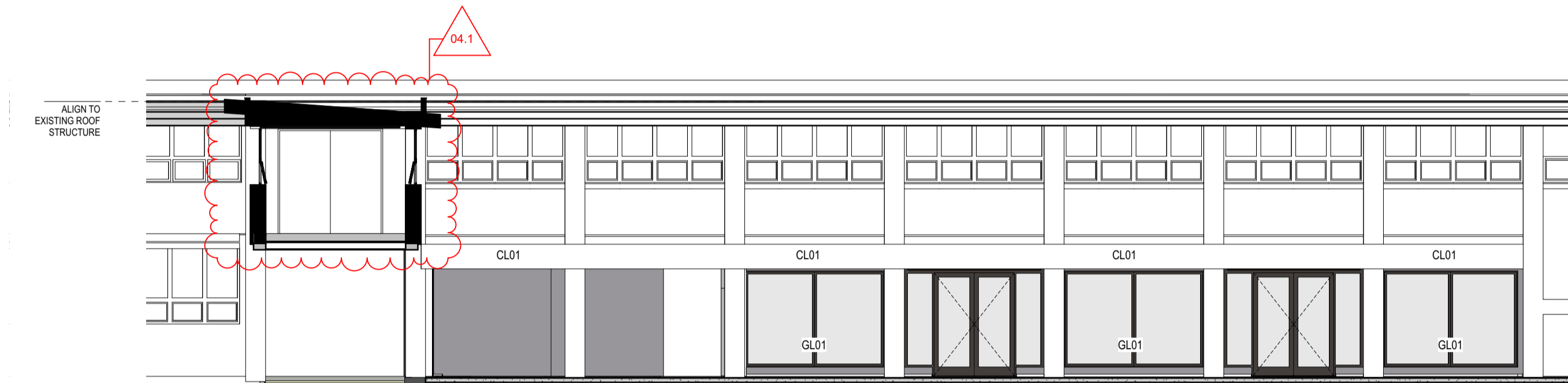


- GENERAL NOTES**
- ALL DIMENSIONS AND EXISTING CONDITIONS SHALL BE CHECKED AND VERIFIED BY THE CONTRACTOR BEFORE PROCEEDING WITH THE WORK.
 - ALL LEVELS RELATIVE TO AUSTRALIAN HEIGHT DATUM.
 - DO NOT SCALE DRAWINGS.
 - USE FIGURED DIMENSIONS ONLY.

legend



01 ELEVATION Building L West
1:100



02 ELEVATION Building L East
1:100

- REFER**
SSDA-740000 EXTERIOR FINISHES SAMPLE BOARD
- BWK1** BRICKWORK TYPE 1 - FACE BRICK
BW02 BLOCKWORK PAINTED
BWXX EXISTING FACE BRICK FACADE
- GL01** GLAZING - CLEAR
GL02 GLAZING - DARK
- CL01** EQUITONE CLADDING DARK
CL02 CORRUGATED CLADDING DARK
CL03 FIBRE CEMENT - PAINTED LIGHT
CL04 ACCIDULATED TREATED TIMBER
CL05 ALUMINIUM SHEET CLADDING DARK
CL06 ALUMINIUM SHEET CLADDING LIGHT/MEDIUM
- CEL4.2** EQUITONE (FIBRE CEMENT) CLADDING SOFFIT
FT03 HIGH TENSILE MESH AND INTEGRATED
FT04 PAINTED STEEL COLUMN WITH ACCOYA CLADDING
- LV01** EXTERNAL ALUMINIUM LOUVRES
LV02 EXTERNAL GLAZED AUTOMATED LOUVRES
PF30 PAINTED STEEL
- ROF01** CORRUGATED ROOF CLADDING LIGHT

rev	date	name	by	chk
04	12/4/22	SSDA	04.1	Layout Update - Block B_SJP
03	14/4/21	SSDA		MJ
02	26/3/21	SSDA		KT
01	23/2/21	Draft SSDA.02		KT

first studio architecture interiors landscape urban community
sydney melbourne uk
Level 5, 70 King Street +61 2 9251 7077 www.firststudio.com

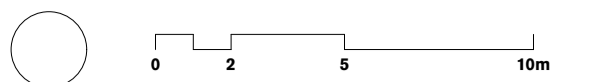


project
Hastings Schools Port Macquarie
Hastings Secondary College
Port Macquarie NSW 2444

title
1:100 Elevations
Elevations - Building L

scale 1:200 @ A1 first issued 23/2/21

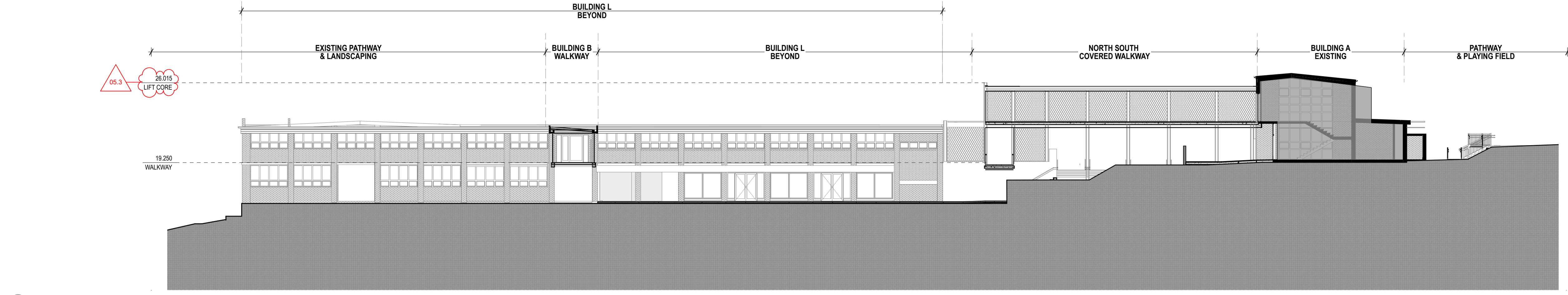
project code sheet no. revision
HSPM SSDA-310102 04



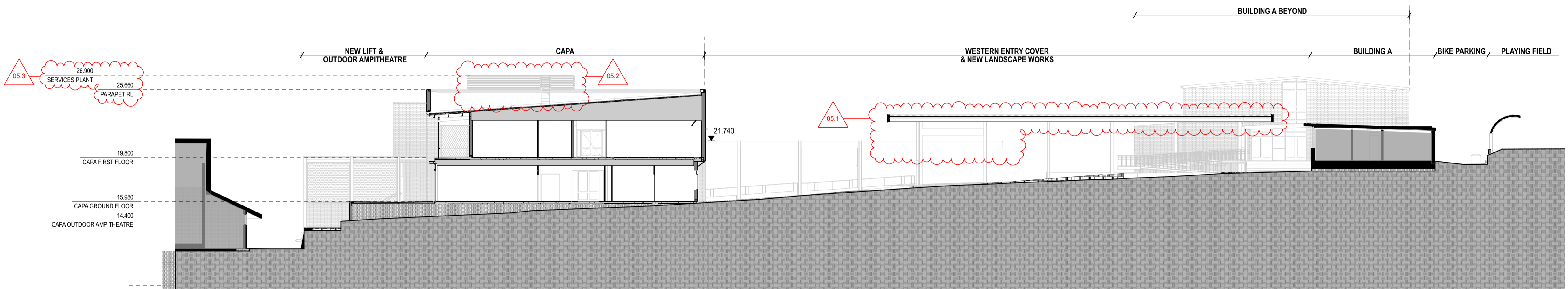
GENERAL NOTES
 ○ ALL DIMENSIONS AND EXISTING CONDITIONS
 ○ SHALL BE CHECKED AND VERIFIED BY THE
 CONTRACTOR BEFORE PROCEEDING WITH THE WORK.
 ○ ALL LEVELS RELATIVE TO AUSTRALIAN HEIGHT DATUM.
 ○ DO NOT SCALE DRAWINGS.
 ○ USE FIGURED DIMENSIONS ONLY.

Legend

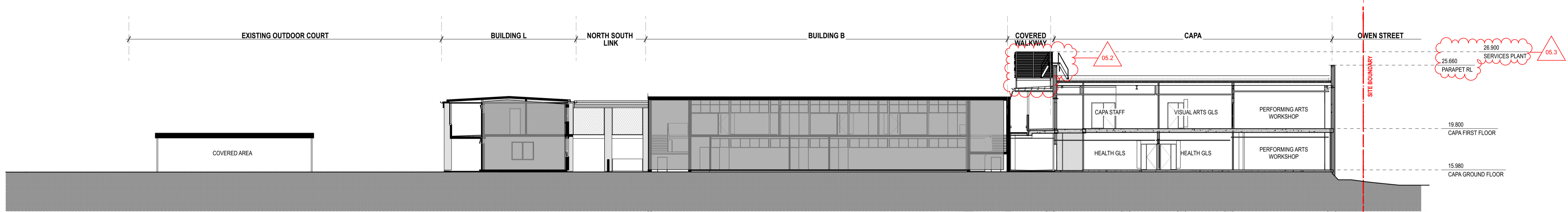
- REFER**
 SSSA-740000 EXTERIOR FINISHES SAMPLE BOARD
- BWK1** BRICKWORK TYPE 1 - FACE BRICK
BW02 BLOCKWORK PAINTED
BWKX EXISTING FACE BRICK FACADE
- GL01** GLAZING - CLEAR
GL02 GLAZING - DARK
- CL01** EQUITONE CLADDING DARK
CL02 CORRUGATED CLADDING DARK
CL03 FIBRE CEMENT - PAINTED LIGHT
CL04 ACCIDULATED TREATED TIMBER
CL05 ALUMINIUM SHEET CLADDING DARK
CL06 ALUMINIUM SHEET CLADDING LIGHT/MEDIUM
- CEL4.2** EQUITONE (FIBRE CEMENT) CLADDING SOFFIT
FT03 HIGH TENSILE MESH AND INTEGRATED
FT04 PAINTED STEEL COLUMN WITH ACCOYA CLADDING
- LV01** EXTERNAL ALUMINIUM LOUVRES
LV02 EXTERNAL GLAZED AUTOMATED LOUVRES
PF30 PAINTED STEEL
- ROF01** CORRUGATED ROOF CLADDING LIGHT



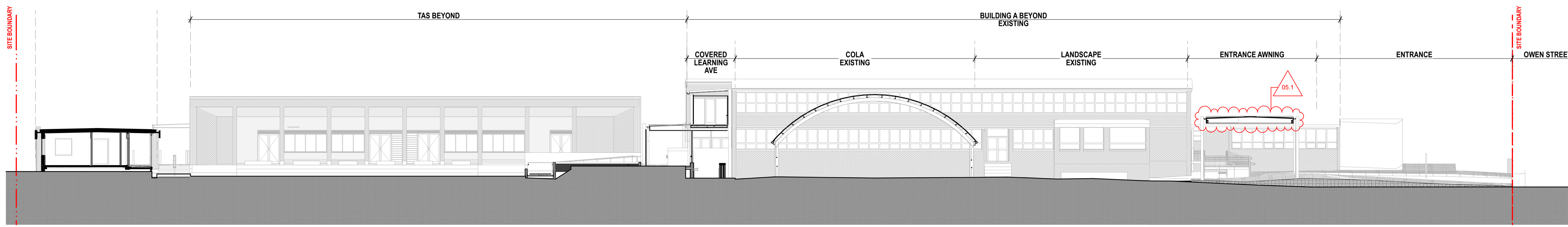
01 SECTION Walkway
 1:200



02 SECTION CAPA
 1:200



03 SECTION CAPA, B, L
 1:200



04 SECTION Western Entry
 1:200

rev	date	name	by	chk
05	21/2/22	SSDA	05.3_03	RG
04	14/4/21	SSDA	05.2_02	MJ
03	28/3/21	SSDA	05.1_01	KT

fjmt studio architecture interiors landscape urban community
 sydney melbourne uk
 Level 5, 70 King Street +61 2 9251 7077 | fjmtstudio.com



project
Hastings Schools Port Macquarie
 Hastings Secondary College
 Port Macquarie NSW 2444

title
1:200 Sections
Site Sections

scale	1:200 @ A1	first issued	12/2/21
project code	HSPM	sheet no.	SSDA-420100
revision			05



GENERAL NOTES
 ○ ALL DIMENSIONS AND EXISTING CONDITIONS SHALL BE CHECKED AND VERIFIED BY THE CONTRACTOR BEFORE PROCEEDING WITH THE WORK.
 ○ ALL LEVELS RELATIVE TO AUSTRALIAN HEIGHT DATUM.
 ○ DO NOT SCALE DRAWINGS.
 ○ USE FIGURED DIMENSIONS ONLY.

Legend

REFER
 SSSA-740000 EXTERIOR FINISHES SAMPLE BOARD

BWK1 BRICKWORK TYPE 1 - FACE BRICK
BWK2 BLOCKWORK PAINTED
BWKX EXISTING FACE BRICK FACADE

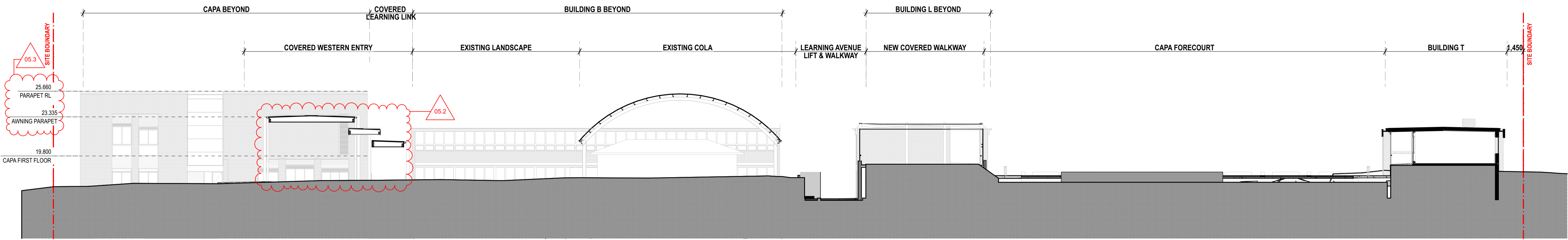
GL01 GLAZING - CLEAR
GL02 GLAZING - DARK

CL01 EQUITONE CLADDING DARK
CL02 CORRUGATED CLADDING DARK
CL03 FIBRE CEMENT - PAINTED LIGHT
CL04 ACCIDULATED TREATED TIMBER
CL05 ALUMINIUM SHEET CLADDING DARK
CL06 ALUMINIUM SHEET CLADDING LIGHT/MEDIUM

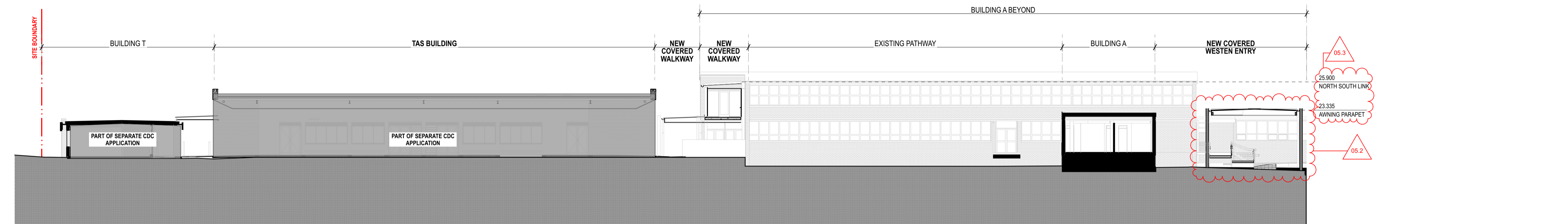
CEL4.2 EQUITONE (FIBRE CEMENT) CLADDING SOFFIT
FT03 HIGH TENSILE MESH AND INTEGRATED
FT04 PAINTED STEEL COLUMN WITH ACCOYA CLADDING

LV01 EXTERNAL ALUMINIUM LOUVRES
LV02 EXTERNAL GLAZED AUTOMATED LOUVRES
PF30 PAINTED STEEL

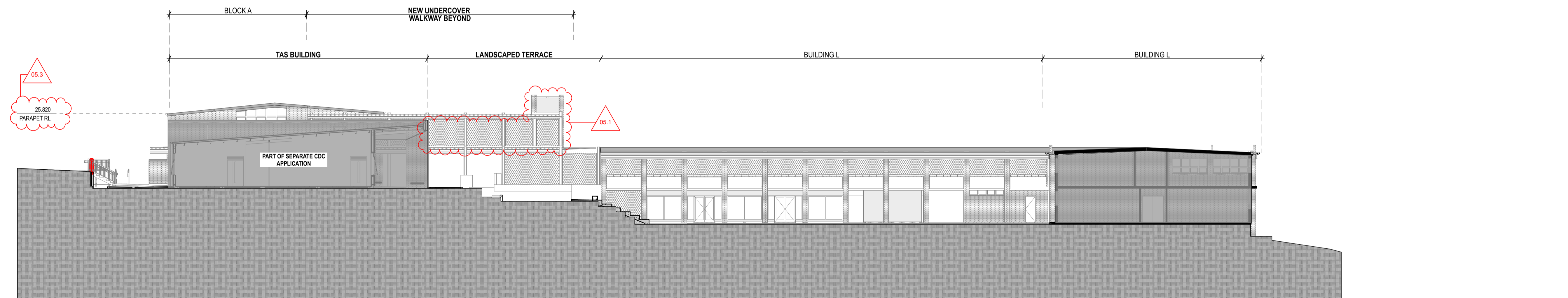
ROF01 CORRUGATED ROOF CLADDING LIGHT



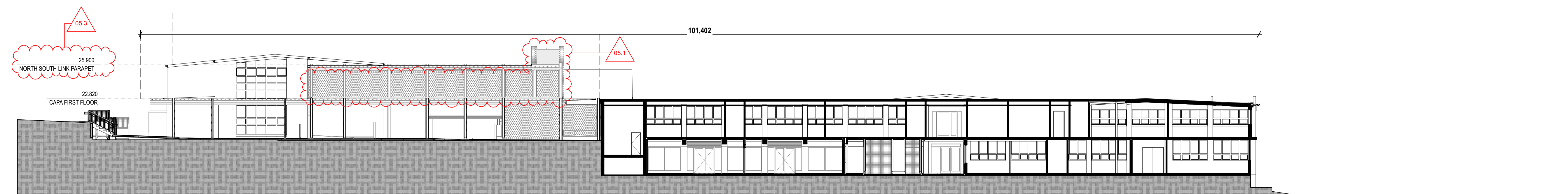
01 SECTION T, Lift
 1:200



02 PLAN T, TAS, Learning Avenue, Entry Walkway
 1:200



03 PLAN Lower Block L
 1:200



04 SECTION North South Link
 1:200

rev	date	name	by	chk
05	21/2/22	SSDA	05.3_03	RG
04	14/4/21	SSDA	05.2_02	MJ
03	28/3/21	SSDA	05.1_01	KT

fjmt studio architecture interiors landscape urban community
 sydney melbourne uk
 Level 5, 70 King Street +61 2 9251 7077 www.fjmtstudio.com



project
Hastings Schools Port Macquarie
 Hastings Secondary College
 Port Macquarie NSW 2444

title
1:200 Sections
Site Sections

scale 1:200 @ A1 first issued 12/2/21

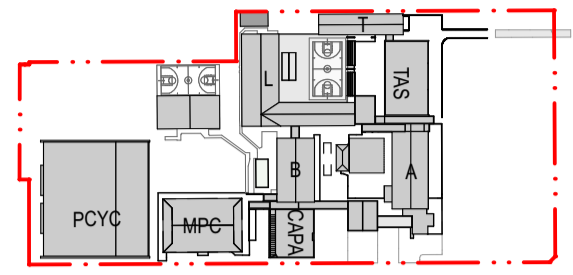
project code sheet no. revision

HSPM SSSA-420101 05



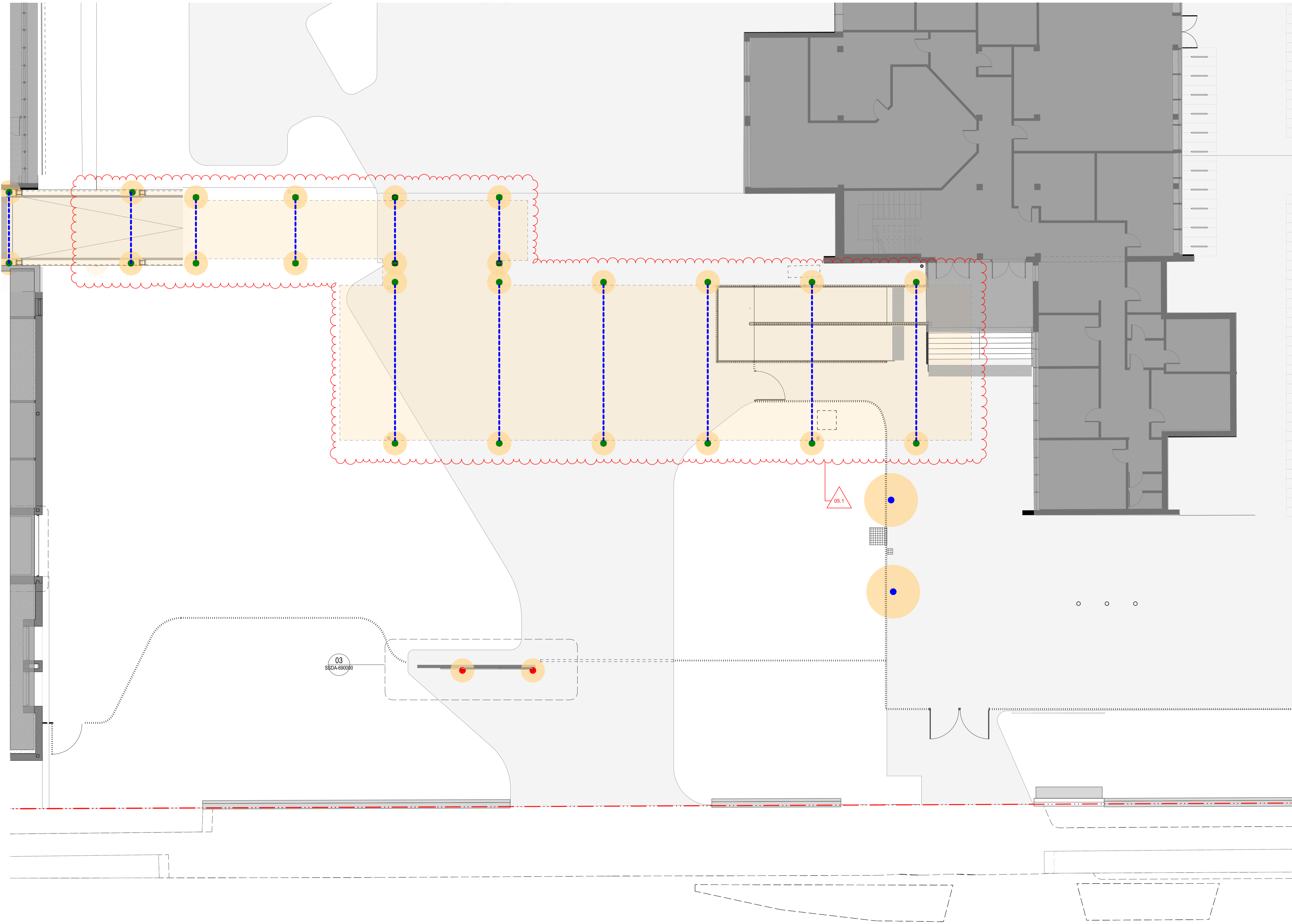
- GENERAL NOTES**
- ALL DIMENSIONS AND EXISTING CONDITIONS SHALL BE CHECKED AND VERIFIED BY THE CONTRACTOR BEFORE PROCEEDING WITH THE WORK.
 - ALL LEVELS RELATIVE TO AUSTRALIAN HEIGHT DATUM.
 - DO NOT SCALE DRAWINGS.
 - USE FIGURED DIMENSIONS ONLY.

Legend



- - LOW LEVEL BOLLARD MOUNTED LIGHT
- - VERTICAL UP/DOWN LIGHT TO AWNING COLUMN
- - VERTICAL UPLIGHT
- - STRIP LIGHTING TO LANDSCAPED AREAS
- - STRIP LIGHTS IN AWNING SOFFIT

REFER TO SDA 610001



rev	date	name	by	chk	
05	15/2/22	SSDA	05.1	01	RG
04	14/4/21	SSDA			MJ
03	26/2/21	SSDA			KT
02	22/2/21	Draft SSDA 02			KT
01	12/2/21	Draft SSDA			MJ

fjmt studio architecture interiors landscape urban community
 sydney melbourne uk
 Level 5, 70 King Street +61 2 9251 7077 www.fjmtstudio.com

project
Hastings Schools Port Macquarie
 Hastings Secondary College
 Port Macquarie NSW 2444

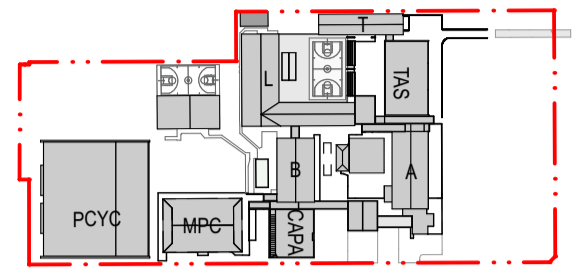
title
External Lighting Plan
External Lighting Plan Link Ground TAS,
Level 1 Block L

scale	1:200 @ A1	first issued	12/2/21
project code	HSPM	sheet no.	SSDA-610000
revision			05



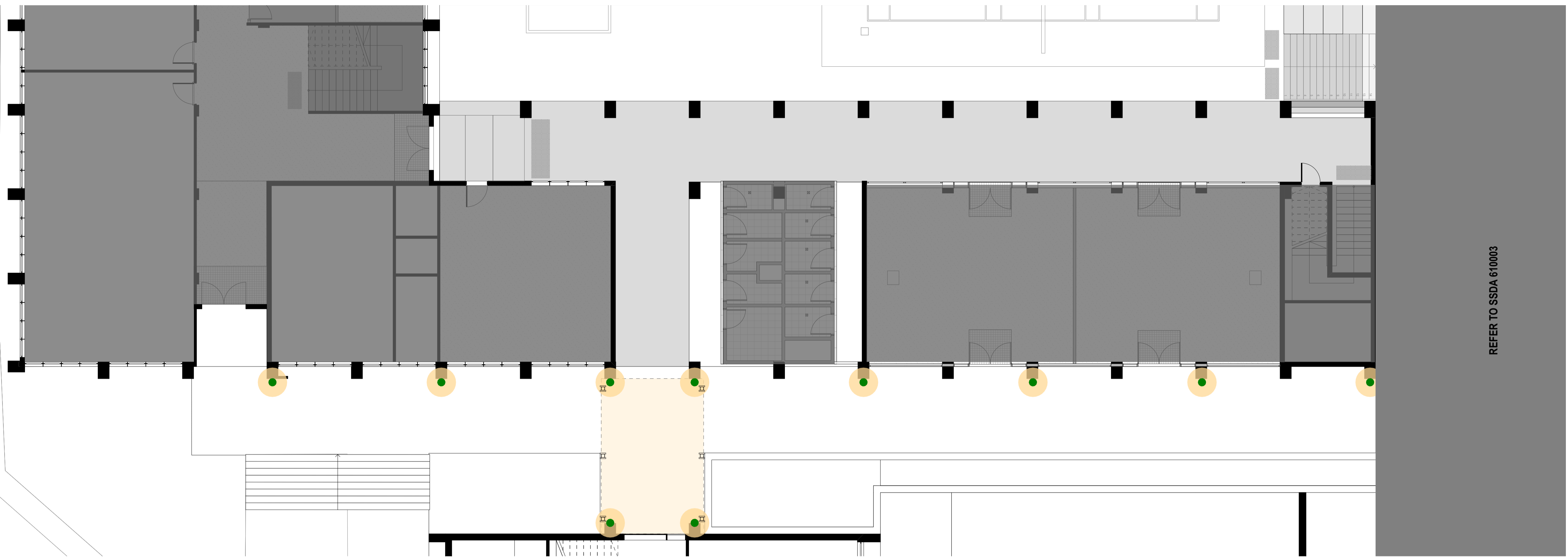
- GENERAL NOTES**
- ALL DIMENSIONS AND EXISTING CONDITIONS SHALL BE CHECKED AND VERIFIED BY THE CONTRACTOR BEFORE PROCEEDING WITH THE WORK.
 - ALL LEVELS RELATIVE TO AUSTRALIAN HEIGHT DATUM.
 - DO NOT SCALE DRAWINGS.
 - USE FIGURED DIMENSIONS ONLY.

legend



- LOW LEVEL BOLLARD MOUNTED LIGHT
- VERTICAL UP/DOWN LIGHT TO AWNING COLUMN
- VERTICAL UPLIGHT
- STRIP LIGHTING TO LANDSCAPED AREAS
- STRIP LIGHTS IN AWNING SOFFIT

REFER TO SSSA 610003



1 PLAN External Lighting - Lower Ground L and B
1:100

05.1

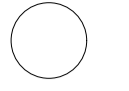
rev	date	name	by	chk
05	12/4/22	SSDA	05.1	Layout Update - Block B SUP
04	14/4/21	SSDA		MJ
03	26/2/21	SSDA		KT
02	23/2/21	Draft SSDA 02		KT
01	12/2/21	Draft SSDA		MJ

fjmt studio architecture interiors landscape urban community
sydney melbourne uk
Level 5, 70 King Street +61 2 9251 7077 www.fjmtstudio.com

project
Hastings Schools Port Macquarie
Hastings Secondary College
Port Macquarie NSW 2444

title
External Lighting Plan
External Lighting Plan - Link Bridge

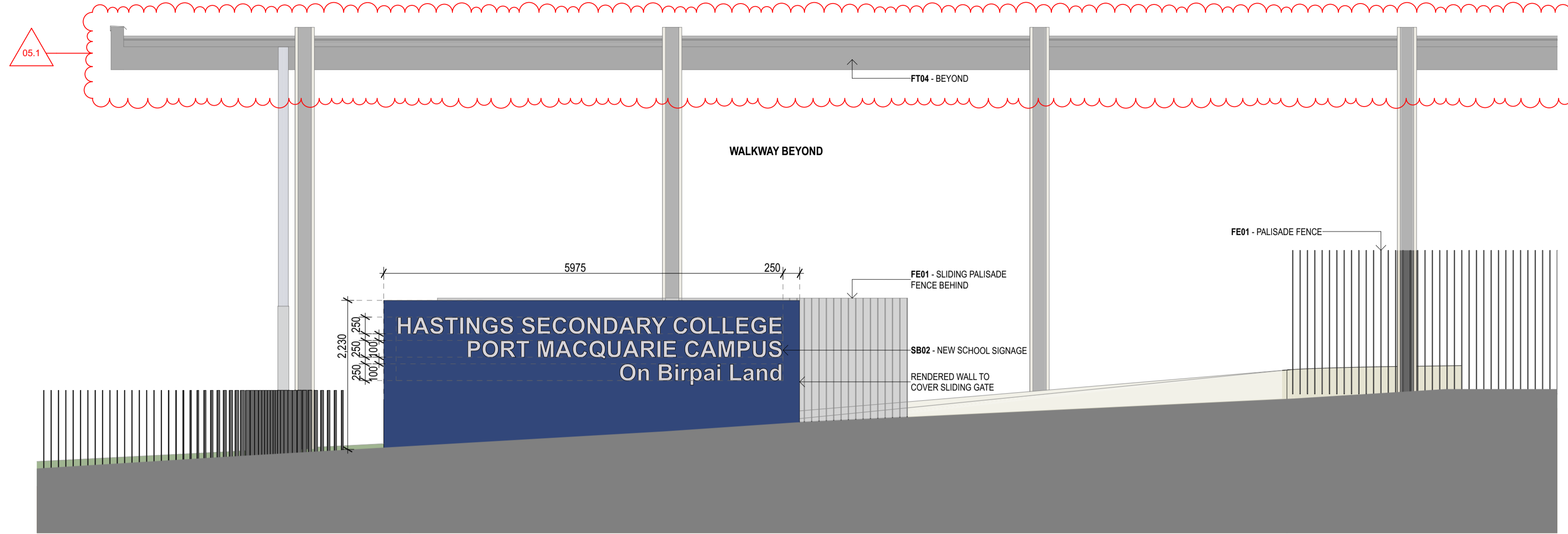
scale	1:200 @ A1	first issued	12/2/21
project code	HSPM	sheet no.	SSDA-610002
revision			05



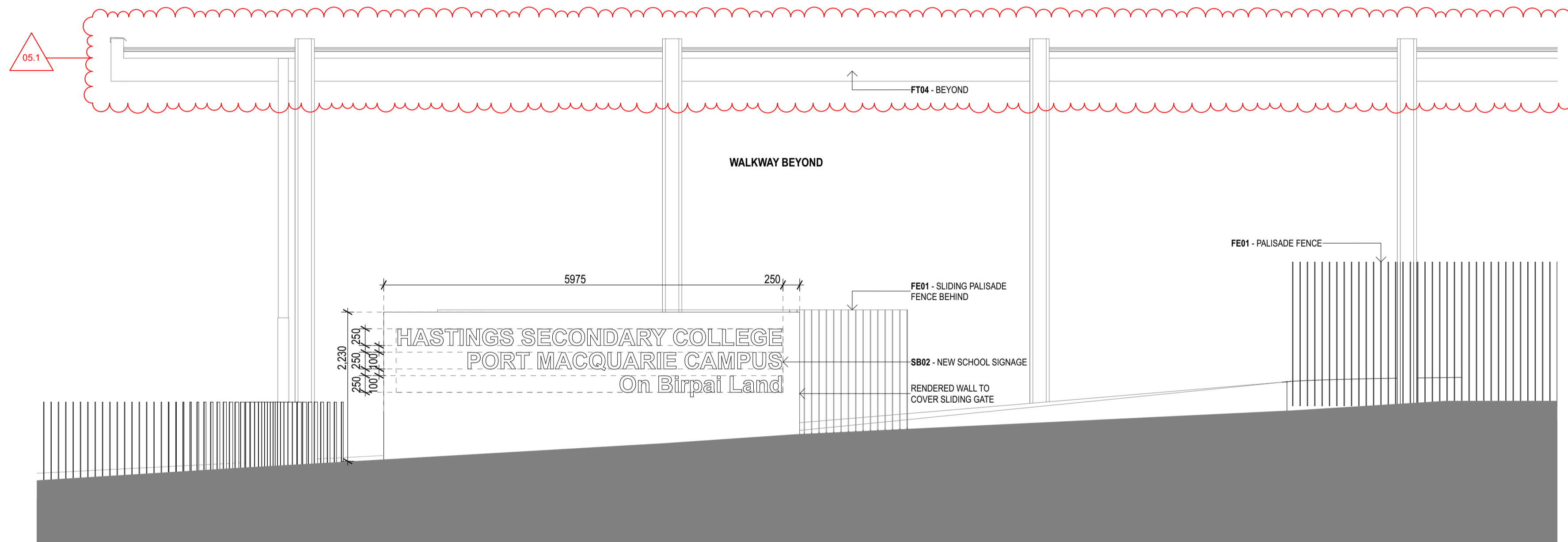
GENERAL NOTES

- ALL DIMENSIONS AND EXISTING CONDITIONS SHALL BE CHECKED AND VERIFIED BY THE CONTRACTOR BEFORE PROCEEDING WITH THE WORK.
- ALL LEVELS RELATIVE TO AUSTRALIAN HEIGHT DATUM.
- DO NOT SCALE DRAWINGS.
- USE FIGURED DIMENSIONS ONLY.

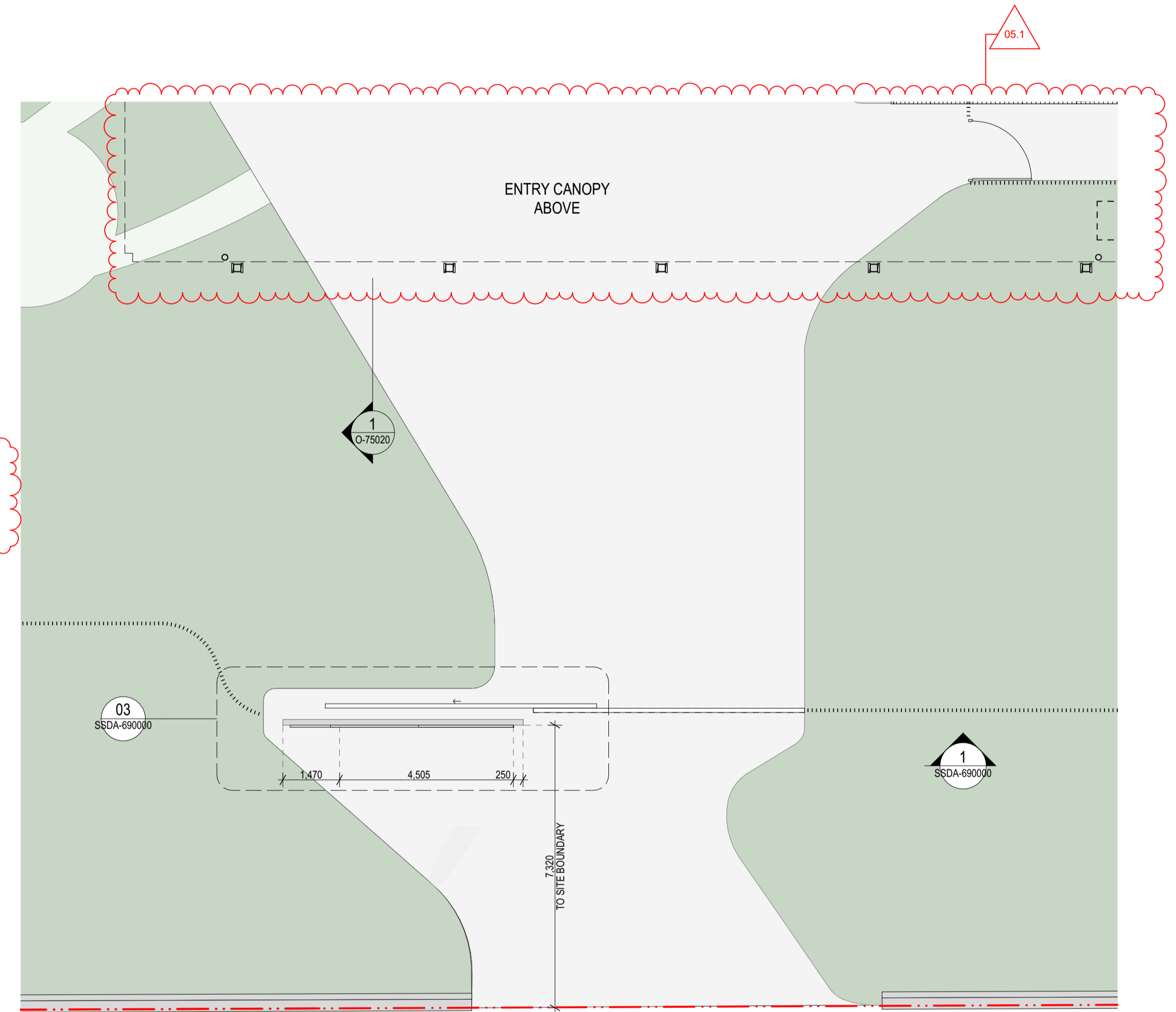
legend




1 ELEVATION Entry Signage - Colour
1:50



2 ELEVATION Entry Signage - Black & white
1:50



3 PLAN Entry Signage Plan 1:50
1:100



4 PRECEDENT IMAGES



5 3D VIEW Signage Perspective

rev	date	name	by	chk
05	23/2/21	SSDA	05.2_02	RG
04	14/1/21	SSDA	05.1_01	MJ
03	26/1/21	SSDA		KT
02	23/2/21	Draft SSDA 02		KT

fjmt studio architecture interiors landscape urban community
sydney melbourne uk
Level 5, 70 King Street +61 2 9251 7077 www.fjmtstudio.com

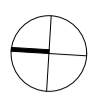


project
Hastings Schools Port Macquarie
Hastings Secondary College
Port Macquarie NSW 2444

title
Signage
Signage - School Main Entry

scale first issued 12/2/21

project code sheet no. revision
HSPM **SSDA-690000** **05**



GENERAL NOTES
 ALL DIMENSIONS AND EXISTING CONDITIONS
 SHALL BE CHECKED AND VERIFIED BY THE
 CONTRACTOR BEFORE PROCEEDING WITH THE WORK.
 ALL LEVELS RELATIVE TO AUSTRALIAN HEIGHT DATUM.
 DO NOT SCALE DRAWINGS.
 USE FIGURED DIMENSIONS ONLY.

Legend

BUILDING L

Existing brickwork for Building L is proposed to be retained. All existing brickwork, pointing, concrete feature elements, metal drainage elements and the like are to be retained, repaired and made good to existing where required.

BWKX EXISTING BRICK FACADE

FT02 FACADE TYPE 02
 PRE-FINISHED HIGH DENSITY FIBRE CEMENT PANELS WITH
 INTEGRATED FLUSH GLAZED ALUMINIUM FRAMED GLAZING

REFER
 SSDA-740000 EXTERIOR FINISHES SAMPLE BOARD

EXISTING ROOF

EXISTING GLAZING TO BE
 RETAINED

EXISTING CONCRETE
 BALUSTRADE TO BE RETAINED -
 WHERE NECESSARY,
 EXTENSION TO BE ADDED TO
 MEET EFGS REQUIREMENTS

FT02
CL01 CLADDING TYPE 01
 PRE-FINISHED COLOUR
 THROUGH
 HIGH DENSITY FIBRE CEMENT
 PANEL WITH FLUSH ALUMINIUM
 FRAMED GLAZING
BWKX
 EXISTING BRICK FACADE



01 3D VIEW Building L View 01

EXISTING CONCRETE
 BALUSTRADE TO BE RETAINED

FT02
CL01 CLADDING TYPE 01
 PRE-FINISHED COLOUR
 THROUGH
 HIGH DENSITY FIBRE CEMENT
 PANEL

BWKX
 EXISTING BRICK FACADE



02 3D VIEW Building L View 02

BWKX
 EXISTING BRICK FACADE

TWO NEW WINDOWS TO MATCH
 EXISTING - DASHED LINE SHOWS
 EXTENT

BWK
 BRICKWORK INFILL TO MATCH
 EXISTING, DASHED LINE SHOWS
 INDICATIVE EXTENT



08 3D VIEW Building L Building B bridge

BWK1 BRICKWORK TYPE 1 - FACE BRICK
BW02 BLOCKWORK PAINTED
BWKX EXISTING FACE BRICK FACADE


GL01 GLAZING - CLEAR
GL02 GLAZING - DARK

CL01 EQUITONE CLADDING DARK
CL02 CORRUGATED CLADDING DARK
CL03 FIBRE CEMENT - PAINTED LIGHT
CL04 ACCIDENTATED TREATED TIMBER
CL05 ALUMINIUM SHEET CLADDING DARK
CL06 ALUMINIUM SHEET CLADDING LIGHT/MEDIUM

CEL42 EQUITONE (FIBRE CEMENT) CLADDING SOFFIT
FT03 HIGH TENSILE MESH AND INTEGRATED
FT04 PAINTED STEEL COLUMN WITH ACCOYA CLADDING

LV01 EXTERNAL ALUMINIUM LOUVRES
LV02 EXTERNAL GLAZED AUTOMATED LOUVRES
PF30 PAINTED STEEL

ROF01 CORRUGATED ROOF CLADDING LIGHT



03 SECTION Lower Block L
 1:200



BWKX



FT02



FT03

rev	date	name	by	chk
03	13/4/22	SSDA	03.1	Layout Update - Block B
02	14/4/21	SSDA		NJ
01	26/3/21	SSDA		KT

first studio architecture interiors landscape urban community
 sydney melbourne uk
 Level 5, 70 King Street +61 2 9251 7077 www.firststudio.com



project
Hastings Schools Port Macquarie
 Hastings Secondary College
 Port Macquarie NSW 2444

title
Facade Types
Facade - Building L

scale	first issued	26/3/21
project code	sheet no.	revision
HSPM	SSDA-702020	03