

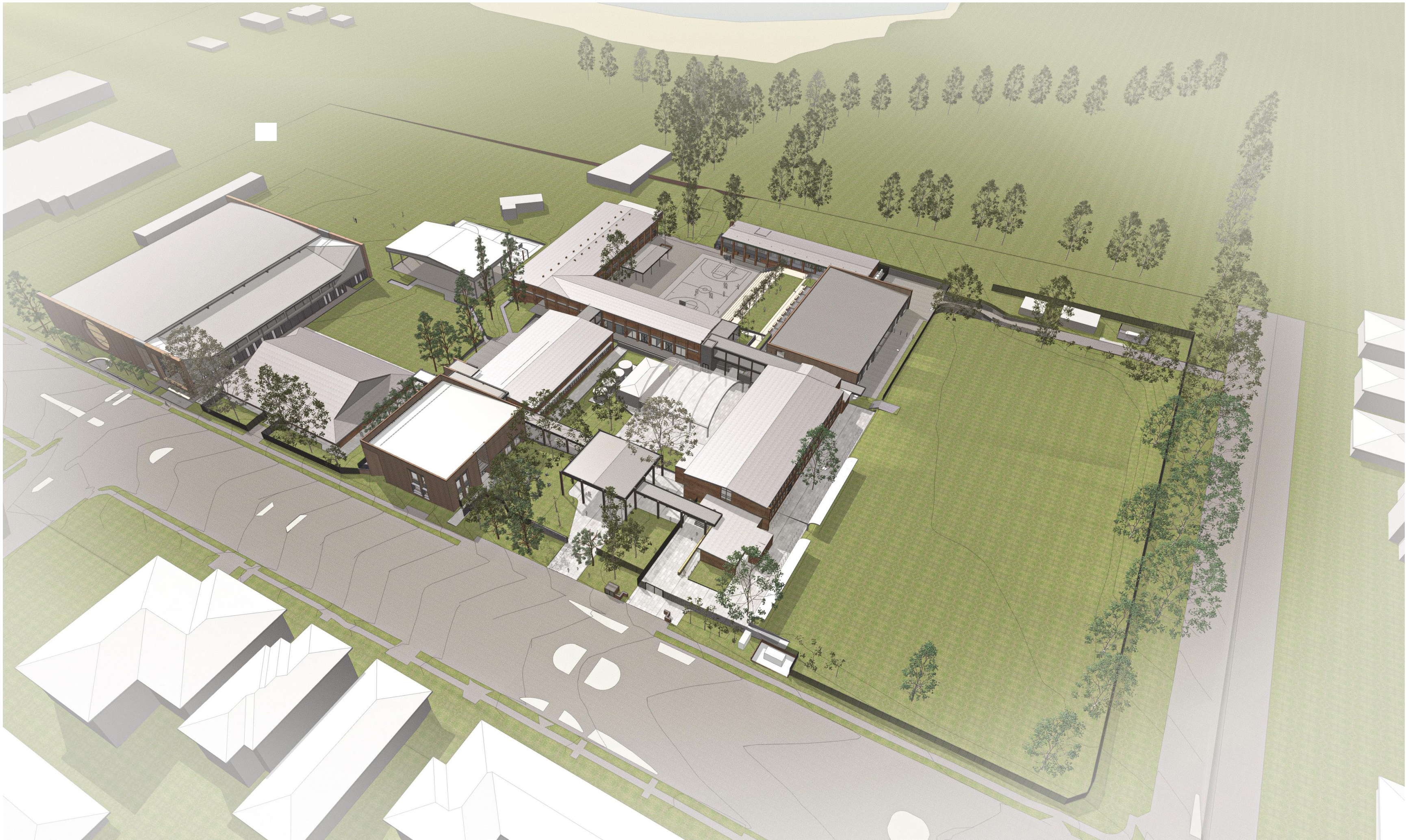
# HASTINGS SECONDARY COLLEGE

## PORT MACQUARIE

### SSDA ARCHITECTURAL DOCUMENTATION SET

#### DRAWING LIST

	DRAWING NUMBER	DRAWING NAME	DRAWING SCALE	REVISION NUMBER
100000 General				
	SSDA-100000	Cover Sheet		04
120000 Site				
	SSDA-120000	Site Plan - Existing	1:500	05
	SSDA-120010	Site Plan - Proposed	1:500	05
121300 Staging Plans				
	SSDA-121301	Staging Plan Port Macquarie Campus - Stage 1	1:500	04
	SSDA-121302	Staging Plan Port Macquarie Campus - Stage 2	1:500	04
	SSDA-121303	Staging Plan Port Macquarie Campus - Stage 3	1:500	04
	SSDA-121304	Staging Plan Port Macquarie Campus - Stage 4	1:500	04
	SSDA-121305	Staging Plan Port Macquarie Campus - Stage 5	1:500	04
130000 Site Demolition and Preparation				
	SSDA-130031	Demolition Plan - Building L Ground Floor	1:200	04
	SSDA-130032	Demolition Plan- Building L + Building B Ground Floor	1:200	04
	SSDA-130033	Demolition Plan - Building B Level 1 & Owen Street Entry	1:200	04
200000 General Arrangement Plans 1:500				
	SSDA-200000	General Arrangement Plan - Site Plan 1	1:500	03
	SSDA-200001	General Arrangement Plan - Site Plan 2	1:500	03
	SSDA-200002	General Arrangement Plan - Site Plan 3	1:500	03
	SSDA-200003	General Arrangement Plan - Site Plan 4	1:500	03
	SSDA-200004	General Arrangement Plan - Site Plan 5	1:500	03
201000 General Arrangement Plans				
	SSDA-201010	General Arrangement Plan - CAPA & New Link Ground Floor Plan	1:100	05
	SSDA-201011	General Arrangement Plan - CAPA & New Link Level 1 Plan	1:100	05
	SSDA-201012	General Arrangement Plan - CAPA & New Link Roof Plan	1:100	05
	SSDA-201020	General Arrangement Plan - Building B Refurbishment Level 1 Plan	1:100	05
	SSDA-201030	General Arrangement Plan - Building L Refurbishment Ground Floor Plan	1:100	05
	SSDA-201031	General Arrangement Plan - Building L Level 1	1:100	04
	SSDA-201060	General Arrangement Plan - North South Link Lower & Ground Floor	1:100	05
	SSDA-201061	General Arrangement Plan - North South Link Level 1 Plan	1:100	05
	SSDA-201070	General Arrangement Plan - School Entry Canopy Plan	1:100	04
	SSDA-201071	General Arrangement Plan - School Entry Canopy Roof Plan	1:100	05
	SSDA-201080	General Arrangement Plan - PCYC Lower Ground	1:200	04
	SSDA-201081	General Arrangement Plan - PCYC Ground Floor	1:200, 1:1	05
	SSDA-201082	General Arrangement Plan - PCYC Level 1 Plan	1:1, 1:200	05
	SSDA-201083	General Arrangement Plan - PCYC Roof Plan	1:200	05
280000 Area Calculation Plans				
	SSDA-280000	GFA Plans	1:500	02
	SSDA-280001	GFA Area Schedule		04
300000 1:200 Elevations				
	SSDA-300000	Site Elevations - West and South	1:200	04
	SSDA-300001	Site Elevations - East and North	1:200	04
310000 1:100 Elevations				
	SSDA-310100	Elevations - CAPA North & South	1:100	04
	SSDA-310101	Elevations - CAPA East & West	1:100	04
	SSDA-310102	Elevations - Building L	1:100	03
	SSDA-310200	Elevations - PCYC East West	1:100	04
	SSDA-310201	Elevations - PCYC North & South	1:100	04
420000 1:200 Sections				
	SSDA-420100	Site Sections		04
	SSDA-420101	Site Sections		04
430000 1:100 Sections				
	SSDA-430100	Sections - CAPA Section 01, 02	1:100	04
	SSDA-430160	Sections - North South Link	1:100	02
	SSDA-430180	Sections - PCYC	1:100	04
	SSDA-430181	Sections - PCYC	1:100	04
610000 External Lighting Plan				
	SSDA-610000	External Lighting Plan Link Ground TAS, Level 1 Block L		04
	SSDA-610001	External Lighting Plan - CAPA Lower Ground L and B		04
	SSDA-610002	External Lighting Plan - Link Bridge	1:100	04
	SSDA-610003	External Lighting Plan - North South Link	1:100	04
620000 View Analysis				
	SSDA-620000	View Analysis - STREETSCAPE		04
	SSDA-620001	View Analysis - PCYC & CAPA		04
630000 Shadow Diagrams				
	SSDA-630000	Sun Study Diagram June 21		04
	SSDA-630001	Sun Study Diagram June 21		04
	SSDA-630002	Sun Study Diagram December 21		04
	SSDA-630003	Sun Study Diagram December 21		04
690000 Signage				
	SSDA-690000	Signage - School Main Entry		04
700400 Exterior Finishes				
	SSDA-740000	Exterior Finishes Sample Board Architectural		03
	SSDA-740001	Exterior Finishes Sample Board Landscape		03
702000 Facade Types				
	SSDA-702010	Facade - CAPA		02
	SSDA-702020	Facade - Building L		02
	SSDA-702030	Facade - School Entry Canopy		02
	SSDA-702040	Facade - PCYC		02
	SSDA-702060	Facade - North South Link		02



GENERAL NOTES

ALL DIMENSIONS AND EXISTING CONDITIONS  
◦ SHALL BE CHECKED AND VERIFIED BY THE  
CONTRACTOR BEFORE PROCEEDING WITH THE WORK.  
◦ ALL LEVELS RELATIVE TO 'AUSTRALIAN HEIGHT DATUM'.  
◦ DO NOT SCALE DRAWINGS.  
◦ USE FIGURED DIMENSIONS ONLY.

legend

04	14/4/21	SSDA	MJ	
03	26/3/21	SSDA	KT	
02	23/2/21	Draft SSDA 02	KT	
01	12/2/21	Draft SSDA	MJ	
rev	date	name	by	chk

fjmt studio architecture interiors landscape urban community  
sydney melbourne uk  
Level 5, 70 King Street t +61 2 9251 7077 w fjmtstudio.com

fjmt

project

Hastings Schools Port Macquarie  
Hastings Secondary College  
Port Macquarie NSW 2444

title

General  
Cover Sheet

scale

Not to Scale

first issued

12/2/21

project code

sheet no.

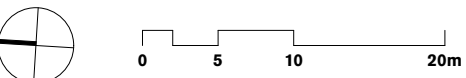
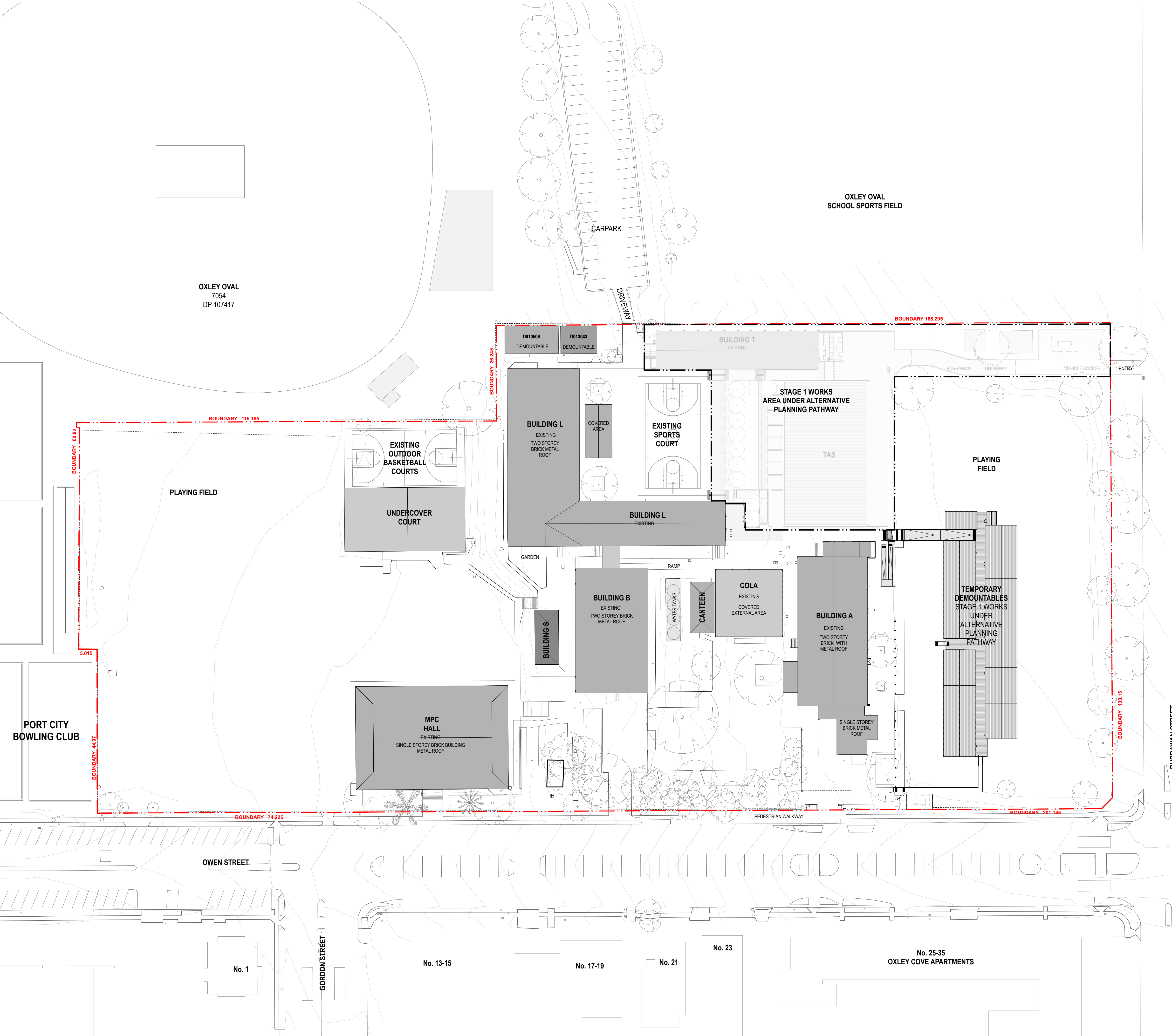
revision

HSPM

SSDA-100000

04

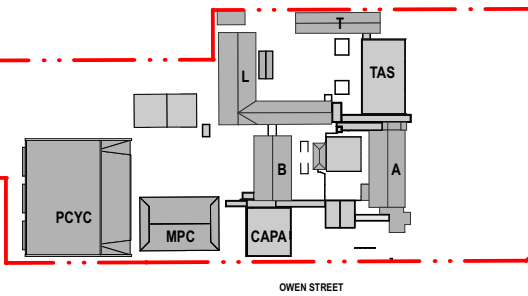




**GENERAL NOTES**

- ALL DIMENSIONS AND EXISTING CONDITIONS SHALL BE CHECKED AND VERIFIED BY THE CONTRACTOR BEFORE PROCEEDING WITH THE WORK.
- ALL LEVELS RELATIVE TO AUSTRALIAN HEIGHT DATUM.
- DO NOT SCALE DRAWINGS.
- USE FIGURED DIMENSIONS ONLY.

keyplan



legend

BOUNDARY LINE  
AREA UNDER ALTERNATIVE PLANNING PATHWAY

TOTAL SITE AREA = 34518.1m<sup>2</sup>

rev	date	name	by	chk
05	14/4/21	SSDA	MJ	
04	26/3/21	SSDA	KT	
03	19/3/21	SSDA - Consultant Background Issue	AD	
02	23/2/21	Draft SSDA 02	KT	
01	12/2/21	Draft SSDA	MJ	

fjmt studio architecture interiors landscape urban community  
sydney melbourne uk  
Level 5, 70 King Street t +61 2 9251 7077 w fjmtstudio.com

project  
**Hastings Schools Port Macquarie**  
Hastings Secondary College  
Port Macquarie NSW 2444

title  
**Site**  
**Site Plan - Existing**

scale	1:500 @ A1	first issued	12/2/21
project code	sheet no.	revision	
HSPM	SSDA-120000	05	





**GENERAL NOTES**

- ALL DIMENSIONS AND EXISTING CONDITIONS SHALL BE CHECKED AND VERIFIED BY THE CONTRACTOR BEFORE PROCEEDING WITH THE WORK.
- ALL LEVELS RELATIVE TO 'AUSTRALIAN HEIGHT DATUM'.
- DO NOT SCALE DRAWINGS.
- USE FIGURED DIMENSIONS ONLY.

keyplan

legend

- BOUNDARY LINE
- AREA UNDER ALTERNATIVE PLANNING PATHWAY
- PROPOSED REFURBISHMENT
- NEW CONSTRUCTION
- EXISTING TREES
- PROPOSED TREES

No. 18-20

No. 22

No. 24

No. 26

No. 28

No. 32

No. 34

No. 36

No. 37

05 14/4/21 SSDA MJ

04 26/3/21 SSDA KT

03 19/3/21 SSDA - Consultant Background Issue AD

02 23/2/21 Draft SSDA 02 KT

01 12/2/21 Draft SSDA MJ

rev date name by chk

first studio architecture interiors landscape urban community  
sydney melbourne uk  
Level 5, 70 King Street t +61 2 9251 7077 w firststudio.com

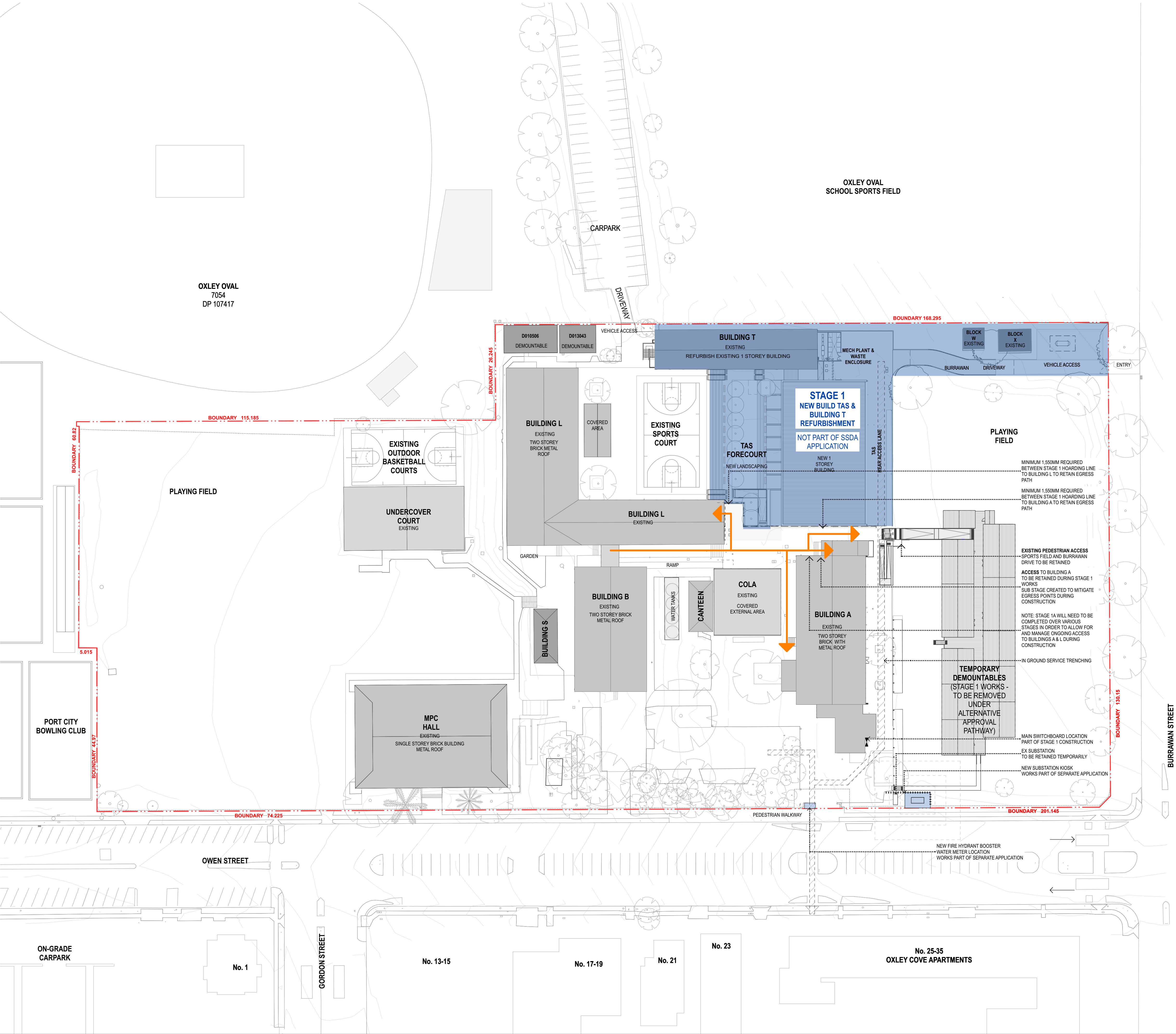
project  
**Hastings Schools Port Macquarie**  
Hastings Secondary College  
Port Macquarie NSW 2444

title  
**Site Plan - Proposed**

scale 1:500 @ A1 first issued 12/2/21

project code sheet no. revision  
**HSPM SSDA-120010 05**

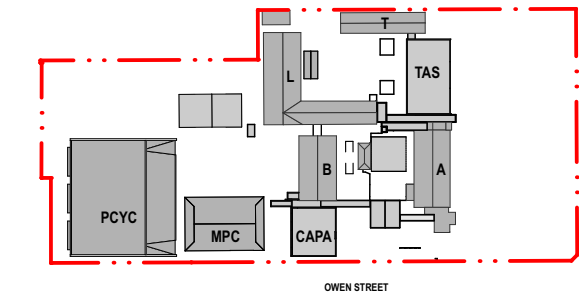




**GENERAL NOTES**

- ALL DIMENSIONS AND EXISTING CONDITIONS SHALL BE CHECKED AND VERIFIED BY THE CONTRACTOR BEFORE PROCEEDING WITH THE WORK.
- ALL LEVELS RELATIVE TO 'AUSTRALIAN HEIGHT DATUM'.
- DO NOT SCALE DRAWINGS.
- USE FIGURED DIMENSIONS ONLY.

keyplan



**legend**

- BOUNDARY LINE
- EXISTING EGRESS PATHS TO BE RETAINED DURING CONSTRUCTION
- NEW TEMPORARY EGRESS PATH
- NEW TEMPORARY EGRESS PATH ZONE
- DEMOUNTABLE REMOVED
- STAGE 1 (PART OF SEPERATE DEVELOPMENT APPLICATION)
- STAGE 2 - CAPA & ENTRY CANOPY
- STAGE 3 - BUILDING B REFURBISHMENT & NEW NORTH SOUTH LINK
- STAGE 4 - BLOCK L REFURBISHMENT
- STAGE 5 - PCYC

**NOTES**

HOARDING LINE LOCATIONS ARE INDICATIVE ONLY AND ARE LOCATED TO RETAIN ALL EXISTING EGRESS POINTS AS NOTED.

A MINIMUM OF 1.550MM WIDTH IS REQUIRED TO RETAIN EXISTING CONNECTIONS BETWEEN STAGE 5 HOARDING AND EXISTING BUILDINGS.

**Revisions Table:**

rev	date	name	by	chk
04	14/4/21	SSDA		MJ
03	26/3/21	SSDA		KT
02	23/2/21	Draft SSDA 02		KT
01	12/2/21	Draft SSDA		MJ

**Notes:**

- MINIMUM 1.550MM REQUIRED BETWEEN STAGE 1 HOARDING LINE TO BUILDING L TO RETAIN EGRESS PATH
- MINIMUM 1.550MM REQUIRED BETWEEN STAGE 1 HOARDING LINE TO BUILDING A TO RETAIN EGRESS PATH
- EXISTING PEDESTRIAN ACCESS SPORTS FIELD AND BURRAWAN DRIVE TO BE RETAINED
- ACCESS TO BUILDING A TO BE RETAINED DURING STAGE 1 WORKS
- SUB STAGE CREATED TO MITIGATE EGRESS POINTS DURING CONSTRUCTION
- NOTE: STAGE 1A WILL NEED TO BE COMPLETED OVER VARIOUS STAGES IN ORDER TO ALLOW FOR AND MANAGE ONGOING ACCESS TO BUILDINGS A & L DURING CONSTRUCTION
- IN GROUND SERVICE TRENCHING
- MAIN SWITCHBOARD LOCATION PART OF STAGE 1 CONSTRUCTION
- EX SUBSTATION TO BE RETAINED TEMPORARILY
- NEW SUBSTATION KIOSK WORKS PART OF SEPERATE APPLICATION
- NEW FIRE HYDRANT BOOSTER WATER METER LOCATION WORKS PART OF SEPERATE APPLICATION

rev	date	name	by	chk
04	14/4/21	SSDA		MJ
03	26/3/21	SSDA		KT
02	23/2/21	Draft SSDA 02		KT
01	12/2/21	Draft SSDA		MJ

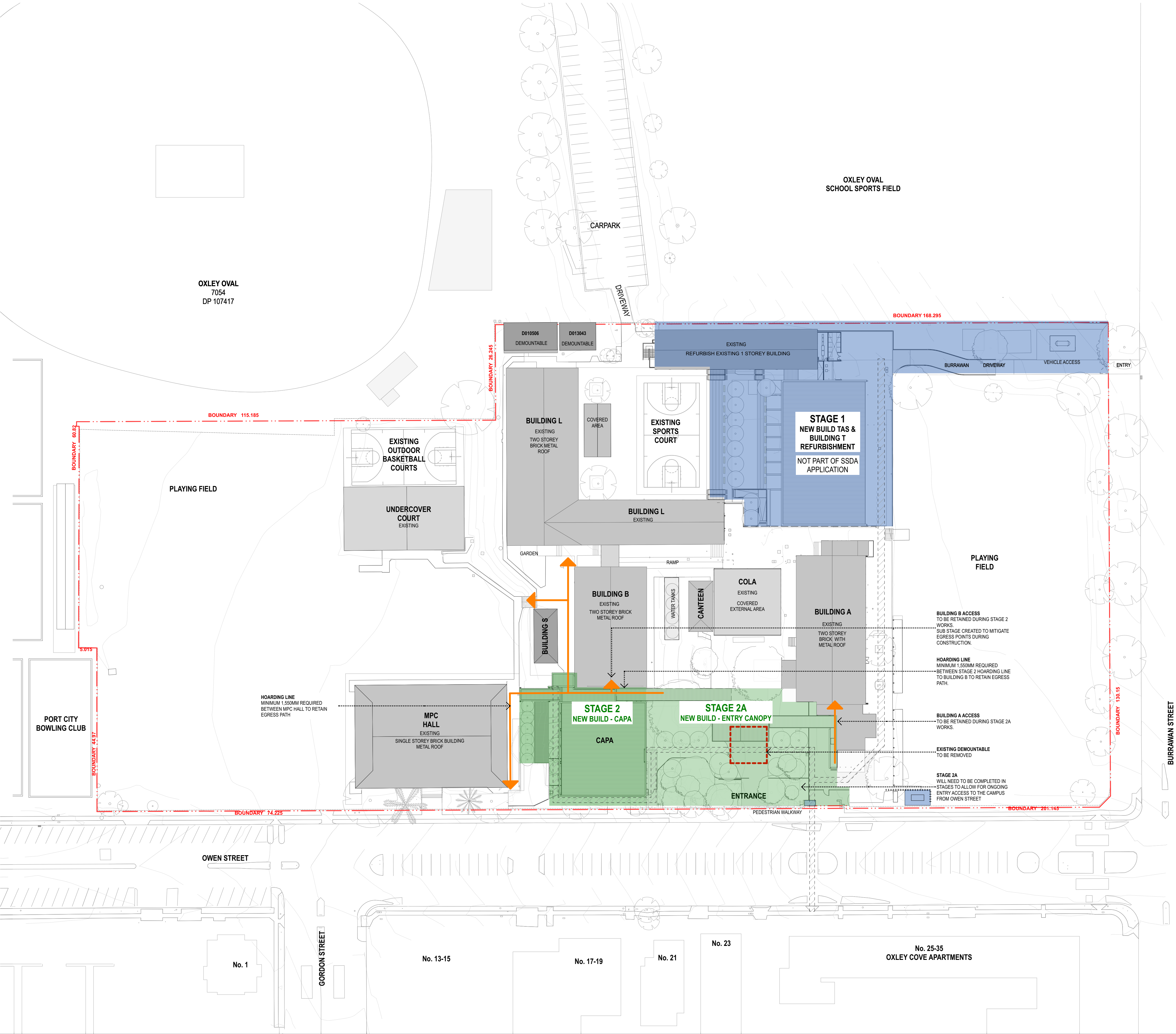
**Project Information:**

Project: Hastings Schools Port Macquarie  
Hastings Secondary College  
Port Macquarie NSW 2444

**Staging Plans**  
Staging Plan Port Macquarie Campus - Stage 1

scale: 1:500 @ A1  
first issued: 12/2/21  
project code: HSPM  
sheet no.: SSDA-121301  
revision: 04

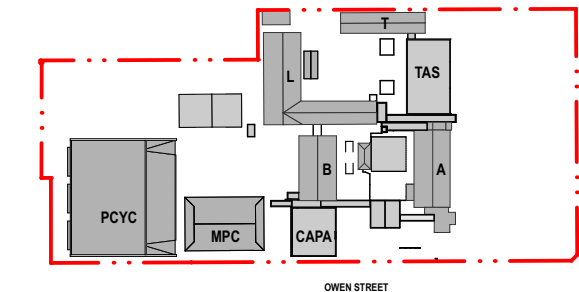




**GENERAL NOTES**

- ALL DIMENSIONS AND EXISTING CONDITIONS SHALL BE CHECKED AND VERIFIED BY THE CONTRACTOR BEFORE PROCEEDING WITH THE WORK.
- ALL LEVELS RELATIVE TO 'AUSTRALIAN HEIGHT DATUM'.
- DO NOT SCALE DRAWINGS.
- USE FIGURED DIMENSIONS ONLY.

keyplan



**legend**

- BOUNDARY LINE
- EXISTING EGRESS PATHS TO BE RETAINED DURING CONSTRUCTION
- NEW TEMPORARY EGRESS PATH
- NEW TEMPORARY EGRESS PATH ZONE
- DEMOUNTABLE REMOVED
- STAGE 1 (PART OF SEPERATE DEVELOPMENT APPLICATION)
- STAGE 2 - CAPA & ENTRY CANOPY
- STAGE 3 - BUILDING B REFURBISHMENT & NEW NORTH SOUTH LINK
- STAGE 4 - BLOCK L REFURBISHMENT
- STAGE 5 - PCYC

**NOTES**

HOARDING LINE LOCATIONS ARE INDICATIVE ONLY AND ARE LOCATED TO RETAIN ALL EXISTING EGRESS POINTS AS NOTED.

A MINIMUM OF 1,550MM WIDTH IS REQUIRED TO RETAIN EXISTING CONNECTIONS BETWEEN STAGE 5 HOARDING AND EXISTING BUILDINGS.

04	14/4/21	SSDA	MJ	
03	26/3/21	SSDA	KT	
02	23/2/21	Draft SSDA 02	KT	
01	12/2/21	Draft SSDA	MJ	
rev	date	name	by	chk

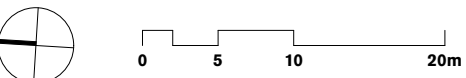
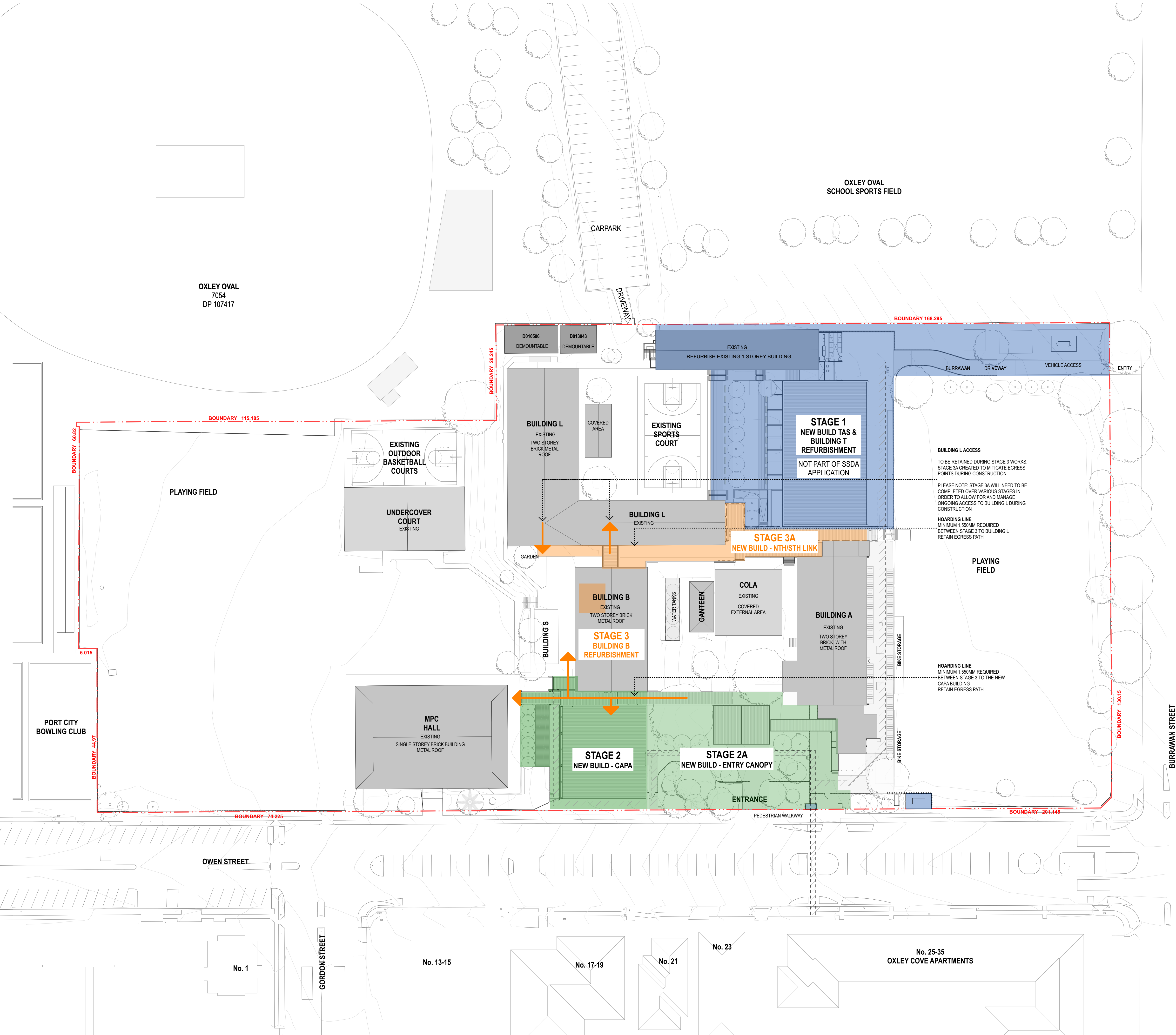
first studio architecture interiors landscape urban community  
sydney melbourne uk  
Level 5, 70 King Street t +61 2 9251 7077 w firststudio.com

project  
**Hastings Schools Port Macquarie**  
Hastings Secondary College  
Port Macquarie NSW 2444

title  
**Staging Plans**  
**Staging Plan Port Macquarie Campus - Stage 2**

scale	1:500 @ A1	first issued	12/2/21
project code	sheet no.	revision	
HSPM	SSDA-121302	04	

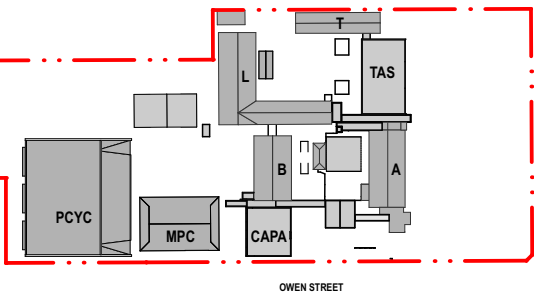




- GENERAL NOTES**
- ALL DIMENSIONS AND EXISTING CONDITIONS SHALL BE CHECKED AND VERIFIED BY THE CONTRACTOR BEFORE PROCEEDING WITH THE WORK.
  - ALL LEVELS RELATIVE TO 'AUSTRALIAN HEIGHT DATUM'.
  - DO NOT SCALE DRAWINGS.
  - USE FIGURED DIMENSIONS ONLY.

legend

No. 18-20



No. 22

--- BOUNDARY LINE

**STAGING LEGEND**

EXISTING EGRESS PATHS TO BE RETAINED DURING CONSTRUCTION

NEW TEMPORARY EGRESS PATH

NEW TEMPORARY EGRESS PATH ZONE

DEMOUNTABLE REMOVED

STAGE 1 (PART OF SEPERATE DEVELOPMENT APPLICATION)

STAGE 2 - CAPA & ENTRY CANOPY

STAGE 3 - BUILDING B REFURBISHMENT & NEW NORTH SOUTH LINK

STAGE 4 - BLOCK L REFURBISHMENT

STAGE 5 - PCYC

No. 24

No. 26

No. 28

**NOTES**

HOARDING LINE LOCATIONS ARE INDICATIVE ONLY AND ARE LOCATED TO RETAIN ALL EXISTING EGRESS POINTS AS NOTED.

A MINIMUM OF 1.550MM WIDTH IS REQUIRED TO RETAIN EXISTING CONNECTIONS BETWEEN STAGE 5 HOARDING AND EXISTING BUILDINGS.

No. 32

No. 34

No. 36

04	14/4/21	SSDA	MJ
03	26/3/21	SSDA	KT
02	23/2/21	Draft SSDA 02	KT
01	12/2/21	Draft SSDA	MJ
rev	date	name	by
			chk

first studio architecture interiors landscape urban community  
sydney melbourne uk  
Level 5, 70 King Street t +61 2 9251 7077 w firststudio.com

**fjmt**

project  
**Hastings Schools Port Macquarie**  
Hastings Secondary College  
Port Macquarie NSW 2444

title  
**Staging Plans**  
**Staging Plan Port Macquarie Campus - Stage 3**

scale 1:500 @ A1 first issued 12/2/21

project code sheet no. revision

**HSPM SSDA-121303 04**

No. 37

No. 42

No. 13-15

No. 17-19

No. 21

No. 23

No. 25-35  
OXLEY COVE APARTMENTS

No. 1

GORDON STREET

OWEN STREET

BURRAWAN STREET

DRIVEWAY

CARPARK

OXLEY OVAL  
SCHOOL SPORTS FIELD

OXLEY OVAL  
7054  
DP 107417

PORT CITY  
BOWLING CLUB

EXISTING  
OUTDOOR  
BASKETBALL  
COURTS

UNDERCOVER  
COURT  
EXISTING

BUILDING L  
EXISTING  
TWO STOREY BRICK METAL ROOF

EXISTING  
SPORTS  
COURT

STAGE 1  
NEW BUILD TAS &  
BUILDING T  
REFURBISHMENT  
NOT PART OF SSDA  
APPLICATION

BUILDING L ACCESS  
TO BE RETAINED DURING STAGE 3 WORKS.  
STAGE 3A CREATED TO MITIGATE EGRESS  
POINTS DURING CONSTRUCTION.

PLEASE NOTE: STAGE 3A WILL NEED TO BE  
COMPLETED OVER VARIOUS STAGES IN  
ORDER TO ALLOW FOR AND MANAGE  
ONGOING ACCESS TO BUILDING L DURING  
CONSTRUCTION

HOARDING LINE  
EXISTING  
MINIMUM 1.550MM REQUIRED  
BETWEEN STAGE 3 TO BUILDING L  
RETAIN EGRESS PATH

STAGE 3A  
NEW BUILD - NTH/STH LINK

BUILDING L  
EXISTING

BUILDING B  
EXISTING  
TWO STOREY BRICK METAL ROOF

STAGE 3  
BUILDING B  
REFURBISHMENT

WATER TANKS

CANTEN

COLA  
EXISTING  
COVERED  
EXTERNAL AREA

BUILDING A  
EXISTING  
TWO STOREY BRICK WITH METAL ROOF

BIKE STORAGE

BIKE STORAGE

PLAYING  
FIELD

BUILDING S

STAGE 2  
NEW BUILD - CAPA

STAGE 2A  
NEW BUILD - ENTRY CANOPY

ENTRANCE

PEDESTRIAN WALKWAY

BOUNDARY 74.225

BOUNDARY 201.145

BOUNDARY 130.15

BOUNDARY 26.245

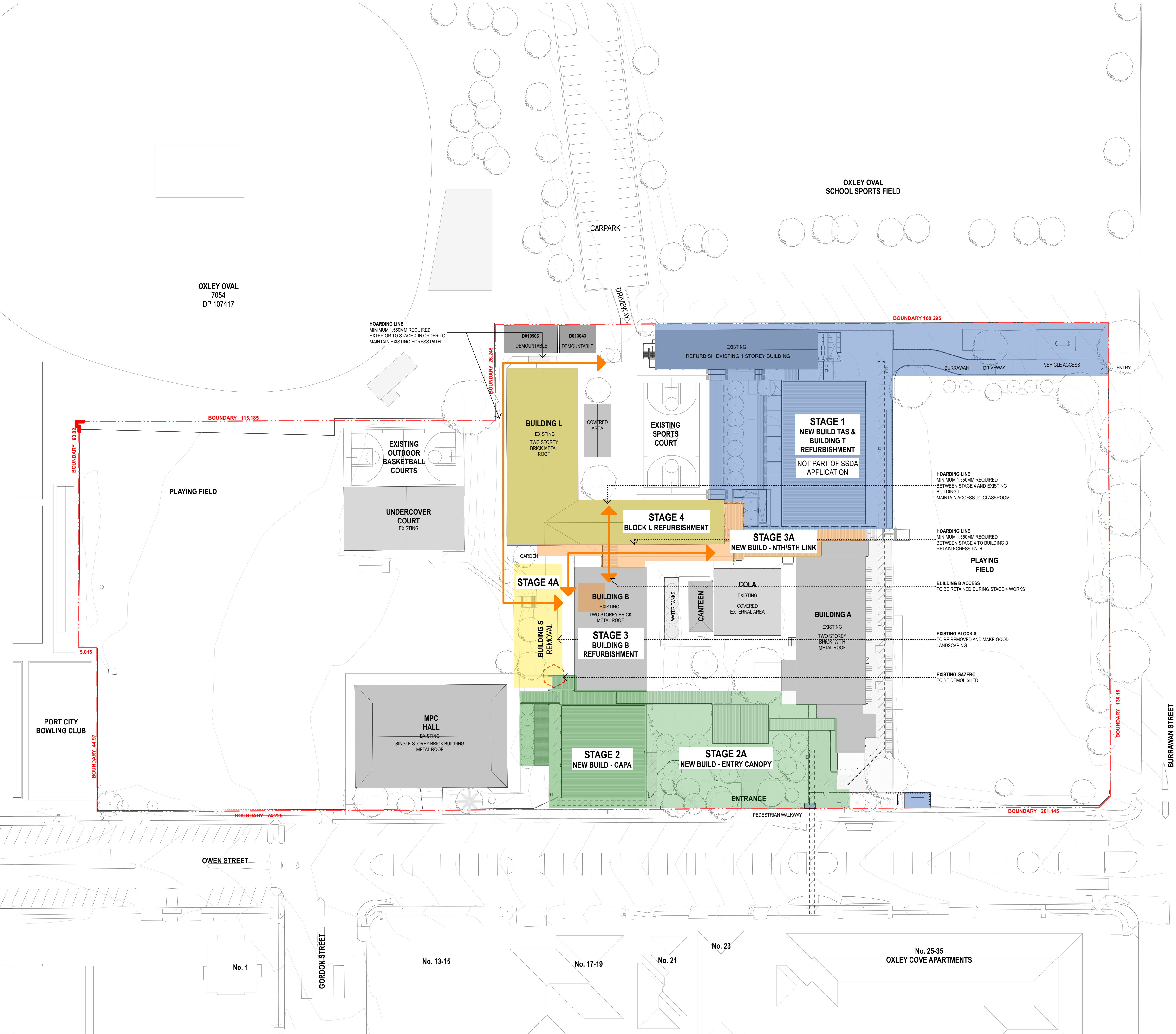
BOUNDARY 115.185

BOUNDARY 60.82

5.015

BOUNDARY 44.97

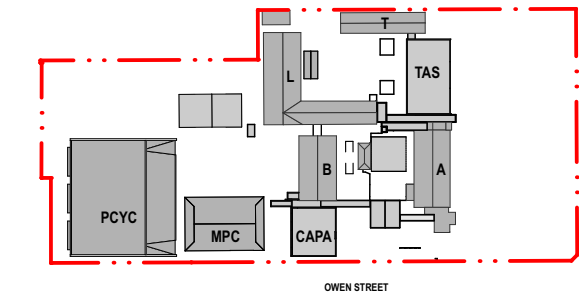




**GENERAL NOTES**

- ALL DIMENSIONS AND EXISTING CONDITIONS SHALL BE CHECKED AND VERIFIED BY THE CONTRACTOR BEFORE PROCEEDING WITH THE WORK.
- ALL LEVELS RELATIVE TO 'AUSTRALIAN HEIGHT DATUM'.
- DO NOT SCALE DRAWINGS.
- USE FIGURED DIMENSIONS ONLY.

keyplan



**legend**

**BOUNDARY LINE**

**STAGING LEGEND**

- EXISTING EGRESS PATHS TO BE RETAINED DURING CONSTRUCTION
- NEW TEMPORARY EGRESS PATH
- NEW TEMPORARY EGRESS PATH ZONE
- DEMOUNTABLE REMOVED
- STAGE 1 (PART OF SEPERATE DEVELOPMENT APPLICATION)
- STAGE 2 - CAPA & ENTRY CANOPY
- STAGE 3 - BUILDING B REFURBISHMENT & NEW NORTH SOUTH LINK
- STAGE 4 - BLOCK L REFURBISHMENT
- STAGE 5 - PCYC

**NOTES**

HOARDING LINE LOCATIONS ARE INDICATIVE ONLY AND ARE LOCATED TO RETAIN ALL EXISTING EGRESS POINTS AS NOTED.

A MINIMUM OF 1.550MM WIDTH IS REQUIRED TO RETAIN EXISTING CONNECTIONS BETWEEN STAGE 5 HOARDING AND EXISTING BUILDINGS.

04	14/4/21	SSDA	MJ	
03	26/3/21	SSDA	KT	
02	23/2/21	Draft SSDA 02	KT	
01	12/2/21	Draft SSDA	MJ	
rev	date	name	by	chk

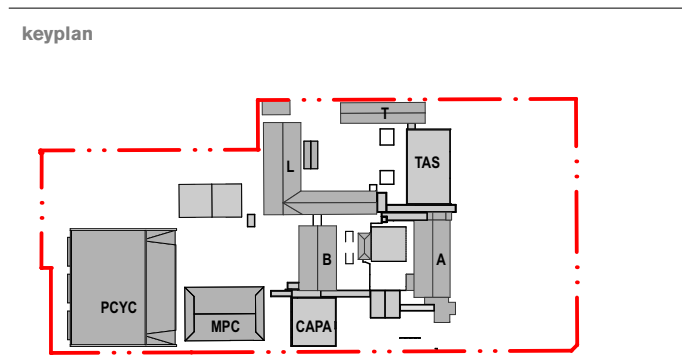
first studio architecture interiors landscape urban community  
sydney melbourne uk  
Level 5, 70 King Street E +61 2 9251 7077 • firststudio.com

project  
**Hastings Schools Port Macquarie**  
Hastings Secondary College  
Port Macquarie NSW 2444





title  
**Staging Plans**  
**Staging Plan Port Macquarie Campus - Stage 4**

scale	1:500 @ A1	first issued	12/2/21
project code	sheet no.	revision	
HSPM	SSDA-121304	04	





### STAGING LEGEND

	EXISTING EGRESS PATHS TO BE RETAINED DURING CONSTRUCTION
	NEW TEMPORARY EGRESS PATH
	NEW TEMPORARY EGRESS PATH ZONE
	DEMOUNTABLE REMOVED

**STAGE 1**  
(PART OF SEPARATE DEVELOPMENT APPLICATION)

**STAGE 2 - CAPA & ENTRY CANOPY**

**STAGE 3 - BUILDING B REFURBISHMENT  
& NEW NORTH SOUTH LINK**

**STAGE 4 - BLOCK L REFURBISHMENT**

**STAGE 5 - PCYC**

**NOTES**

HOARDING LINE LOCATIONS ARE INDICATIVE ONLY AND ARE LOCATED TO RETAIN ALL EXISTING EGRESS POINTS AS NOTED.

A MINIMUM OF 1,550MM WIDTH IS REQUIRED TO RETAIN EXISTING CONNECTIONS BETWEEN STAGE 5 HOARDING AND EXISTING RUIJ DINGS.

04	14/4/21	SSDA		MJ
03	26/3/21	SSDA		KT
02	23/2/21	Draft SSDA 02		KT
01	12/2/21	Draft SSDA		MJ
rev	date	name		by chk

fjmt studio architecture interiors landscape urban community  
sydney melbourne uk  
Level 5, 70 King Street t +61 2 9261 7077 w [fjmtstudio.com](http://fjmtstudio.com)

project

**Hastings Schools Port Macquarie**  
Hastings Secondary College  
Port Macquarie NSW 2444

title  
**Staging Plans**  
**Staging Plan Port Macquarie Campus -**  
**Stage 5**

scale	1:500 @ A1	first issued	12/2/21
project code	sheet no.	revision	
<b>HSPM</b>	<b>SSDA-121305</b>	<b>04</b>	

No. 18-20

No. 22

No. 24

No. 26

**No. 28**

No. 32

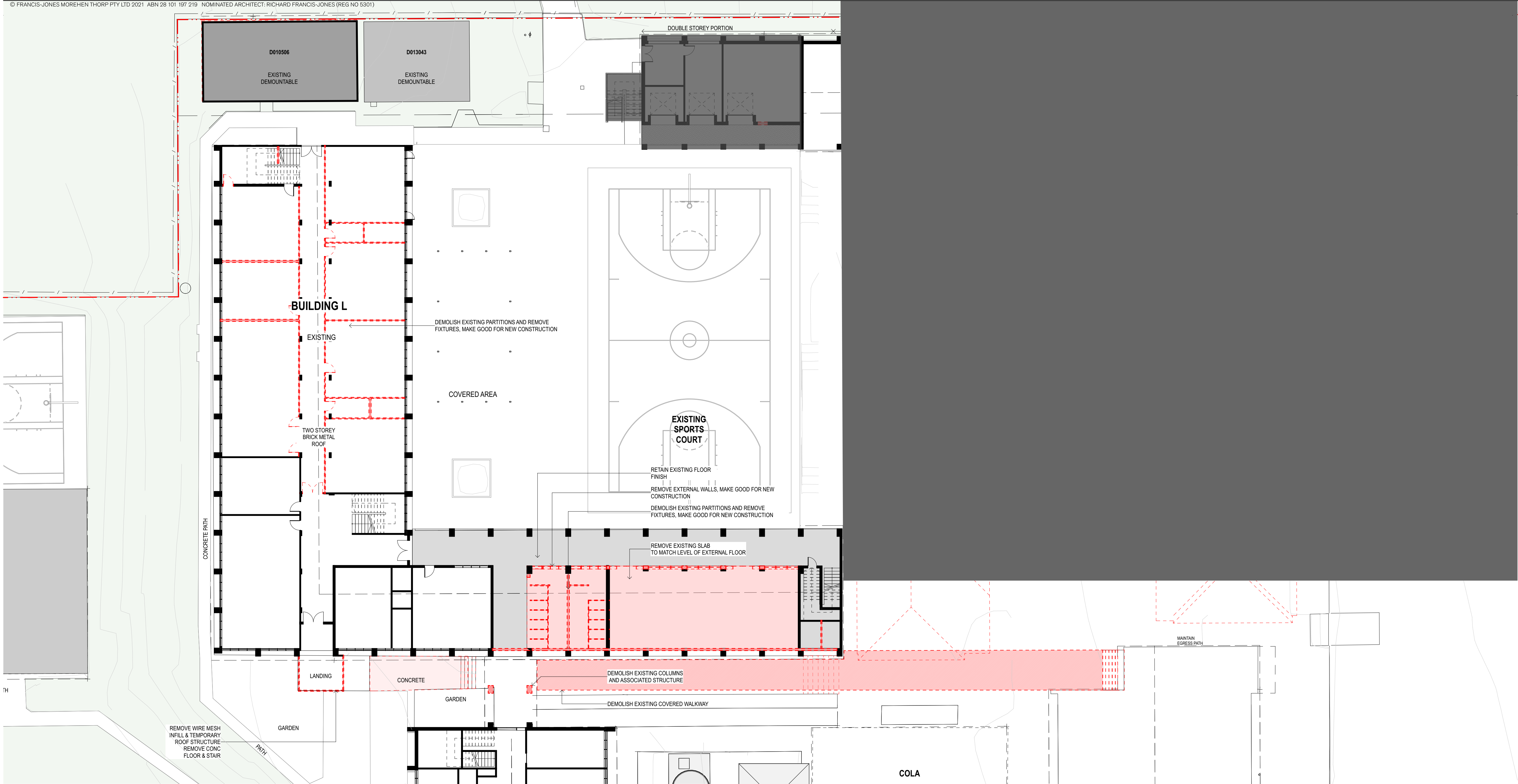
No. 34

No. 3

No. 37

No. 42





01 PLAN Lower Ground L and B  
1:200

**GENERAL NOTES**

- ALL DIMENSIONS AND EXISTING CONDITIONS SHALL BE CHECKED AND VERIFIED BY THE CONTRACTOR BEFORE PROCEEDING WITH THE WORK.
- ALL LEVELS RELATIVE TO AUSTRALIAN HEIGHT DATUM.
- DO NOT SCALE DRAWINGS.
- USE FIGURED DIMENSIONS ONLY.

keyplan

**legend**

- BOUNDARY LINE
- AREA UNDER ALTERNATIVE PLANNING PATHWAY
- NEW WALL CONSTRUCTION
- EXISTING WALL CONSTRUCTION
- PROPOSED DEMOLITION
- EXISTING TREES
- PROPOSED TREES

04	14/4/21	SSDA	MJ	
03	26/3/21	SSDA	KT	
02	23/2/21	Draft SSDA 02	KT	
01	12/2/21	Draft SSDA	MJ	
rev	date	name	by	chk



NG  
OR  
BALL  
TS

RCOVER  
URT

MPC  
HALL

EXISTING  
SINGLE STOREY BRICK BUILDING  
METAL ROOF  
EXISTING BUILDING TO BE RETAINED

BUILDING L

EXISTING

TWO STOREY  
BRICK METAL  
ROOF

COVERED AREA

EXISTING  
SPORTS  
COURT

RETAIN EXISTING FLOOR  
FINISH  
REMOVE EXTERNAL WALLS, MAKE GOOD FOR NEW  
CONSTRUCTION  
DEMOLISH EXISTING PARTITIONS AND REMOVE  
FIXTURES, MAKE GOOD FOR NEW CONSTRUCTION

REMOVE EXISTING SLAB  
TO MATCH LEVEL OF EXTERNAL FLOOR

LANDING

CONCRETE

GARDEN

GARDEN

BUILDING B

EXISTING

TWO STOREY BRICK  
METAL ROOF

MAINTAIN EXISTING  
RETAINING WALL

STAGED DEMOLITION  
FOR DEMOUNTABLE AND MAKE GOOD  
LANDSCAPING FOR  
FUTURE WORK

REMOVE EXISTING GAZEBO AND  
MAKE GOOD LANDSCAPING FOR  
FUTURE WORK

STAIRS

GARDEN

GAZEBO

REMOVE CONCRETE RETAINING  
WALL, CONCRETE RAMP AND  
PATH READY FOR NEW  
CONSTRUCTION

RAMP  
TO BE DEMOLISHED  
TOP OF CONC RETAINING WALL

Ex 12.99

+15.990

Ex 13.64

RELOCATE  
EXISTING  
GAS TANK

TREE MANAGEMENT  
NECESSARY FOR  
CAPA  
CONSTRUCTION  
REFER TO TREE  
MANAGEMENT PLAN  
810502

COVERED CONCRETE AREA

CONCRETE PATH

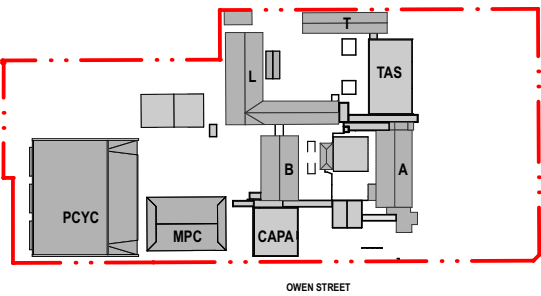
REFER TO SSDA 1030033



GENERAL NOTES

- ALL DIMENSIONS AND EXISTING CONDITIONS SHALL BE CHECKED AND VERIFIED BY THE CONTRACTOR BEFORE PROCEEDING WITH THE WORK.
- ALL LEVELS RELATIVE TO AUSTRALIAN HEIGHT DATUM.
- DO NOT SCALE DRAWINGS.
- USE FIGURED DIMENSIONS ONLY.

keyplan



legend

- BOUNDARY LINE
- AREA UNDER ALTERNATIVE PLANNING PATHWAY
- NEW WALL CONSTRUCTION
- EXISTING WALL CONSTRUCTION
- PROPOSED DEMOLITION
- EXISTING TREES
- PROPOSED TREES

04	14/4/21	SSDA	MJ
03	26/3/21	SSDA	KT
02	23/2/21	Draft SSDA 02	KT
01	12/2/21	Draft SSDA	MJ
rev	date	name	by
chk			

fjmt studio architecture interiors landscape urban community  
sydney melbourne uk  
Level 5, 70 King Street t +61 2 9251 7077 w fjmtstudio.com

fjmt

project  
**Hastings Schools Port Macquarie**  
Hastings Secondary College  
Port Macquarie NSW 2444


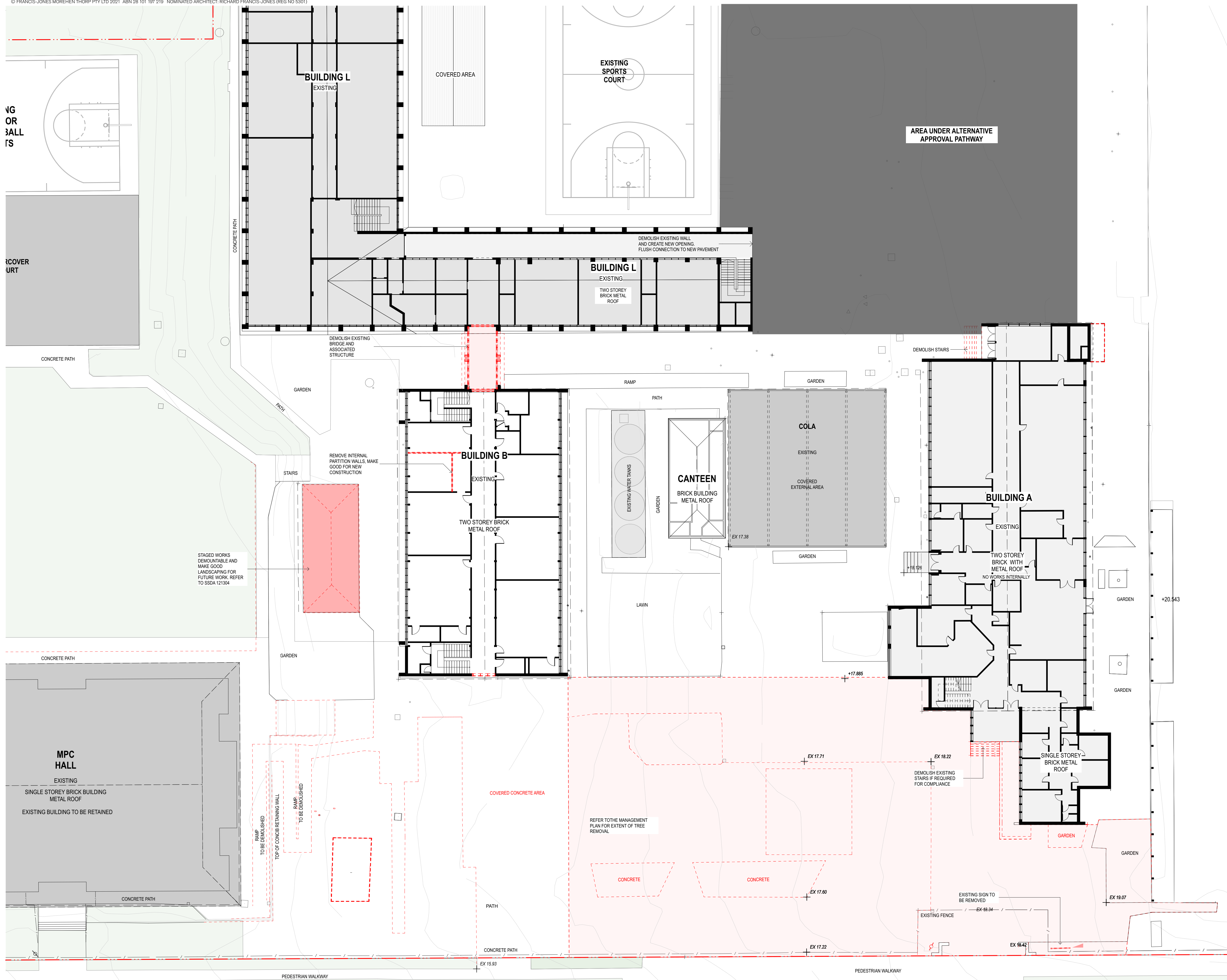
title  
**Site Demolition and Preparation  
Demolition Plan- Building L + Building B  
Ground Floor**

scale 1:200 @ A1 first issued 12/2/21

project code sheet no. revision

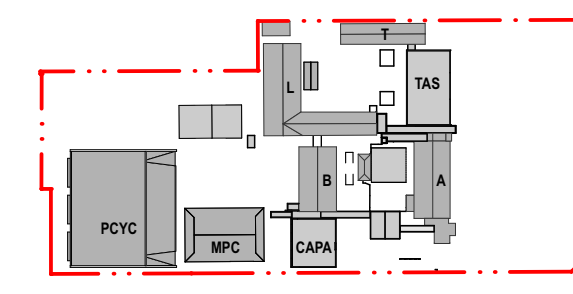
HSPM SSDA-130032 04












**GENERAL NOTES**

- ALL DIMENSIONS AND EXISTING CONDITIONS
- SHALL BE CHECKED AND VERIFIED BY THE CONTRACTOR BEFORE PROCEEDING WITH THE WORK.
- ALL LEVELS RELATIVE TO 'AUSTRALIAN HEIGHT DATUM'.
- DO NOT SCALE DRAWINGS.
- USE FIGURED DIMENSIONS ONLY.



**Legend**

	BOUNDARY LINE
	AREA UNDER ALTERNATIVE PLANNING PATHWAY
	NEW WALL CONSTRUCTION
	EXISTING WALL CONSTRUCTION
	PROPOSED DEMOLITION
	EXISTING TREES
	PROPOSED TREES

04	14/4/21	SSDA		MJ
03	26/3/21	SSDA		KT
02	23/2/21	Draft SSDA 02		KT
01	12/2/21	Draft SSDA		MJ
rev	date	name		by
				chk

fjmt studio architecture interiors landscape urban community  
sydney melbourne uk  
Level 5, 70 King Street t +61 2 9251 7077 w [fjmtstudio.com](http://fjmtstudio.com)

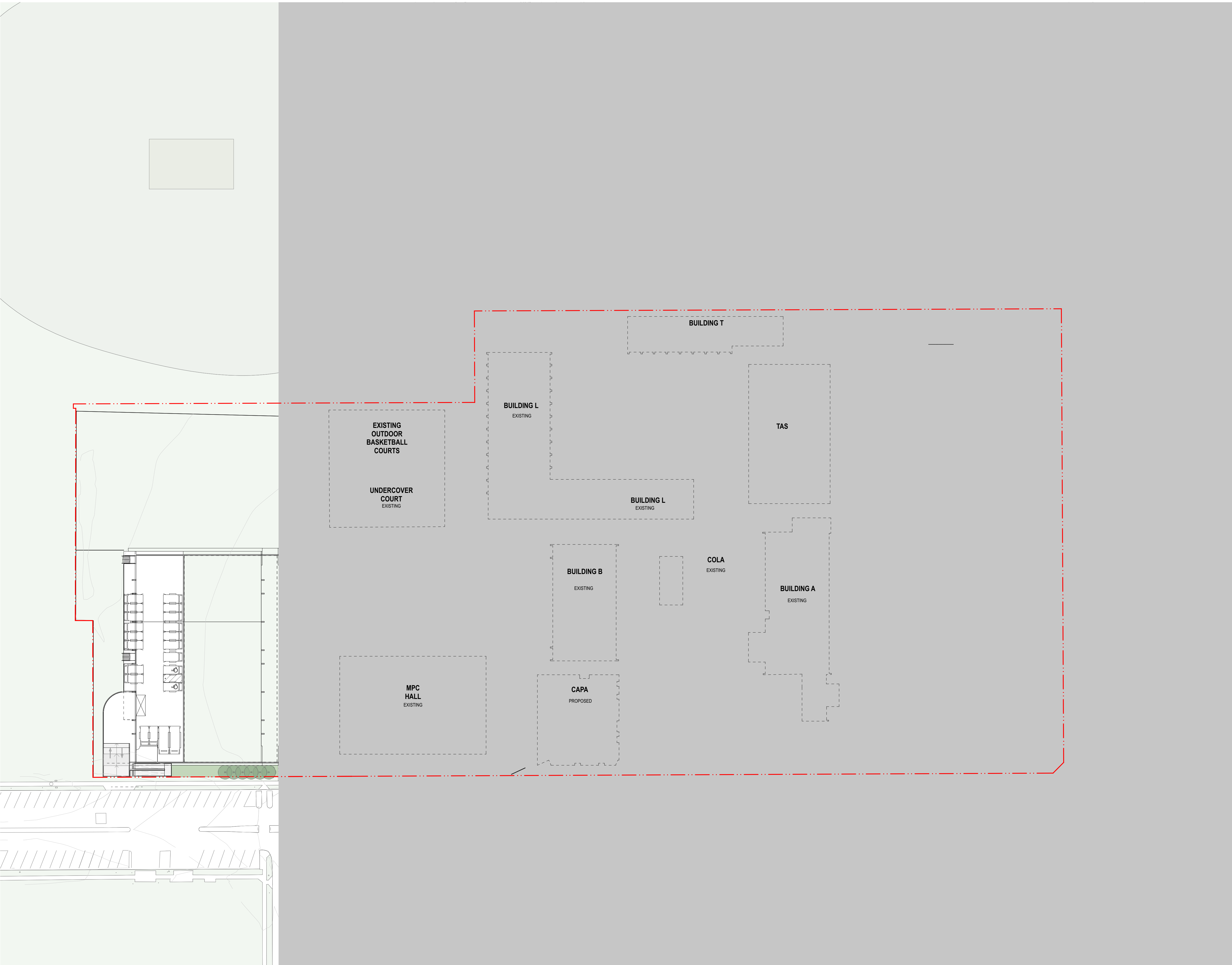
project

**Hastings Schools Port Macquarie**  
Hastings Secondary College  
Port Macquarie NSW 2444

Site Demolition and Preparation  
Demolition Plan - Building B Level 1 &  
Owen Street Entry

scale	1:200 @ A1	first issued	12/2/21
project code	sheet no.	revision	
<b>HSPM</b>	<b>SSDA-130033</b>	<b>04</b>	





**GENERAL NOTES**

- ALL DIMENSIONS AND EXISTING CONDITIONS SHALL BE CHECKED AND VERIFIED BY THE CONTRACTOR BEFORE PROCEEDING WITH THE WORK.
- ALL LEVELS RELATIVE TO 'AUSTRALIAN HEIGHT DATUM'.
- DO NOT SCALE DRAWINGS.
- USE FIGURED DIMENSIONS ONLY.

keyplan

legend

- BOUNDARY LINE
- AREA UNDER ALTERNATIVE PLANNING PATHWAY
- NEW WALL CONSTRUCTION
- EXISTING WALL CONSTRUCTION
- PROPOSED DEMOLITION
- EXISTING TREES
- PROPOSED TREES

03	14/4/21	SSDA	MJ
02	26/3/21	SSDA	KT
01	19/3/21	SSDA - Consultant Background Issue	AD
rev	date	name	by
chk			

fjmt studio architecture interiors landscape urban community

sydney melbourne uk  
Level 5, 70 King Street t +61 2 9251 7077 w fjmtstudio.com

**fjmt**

project

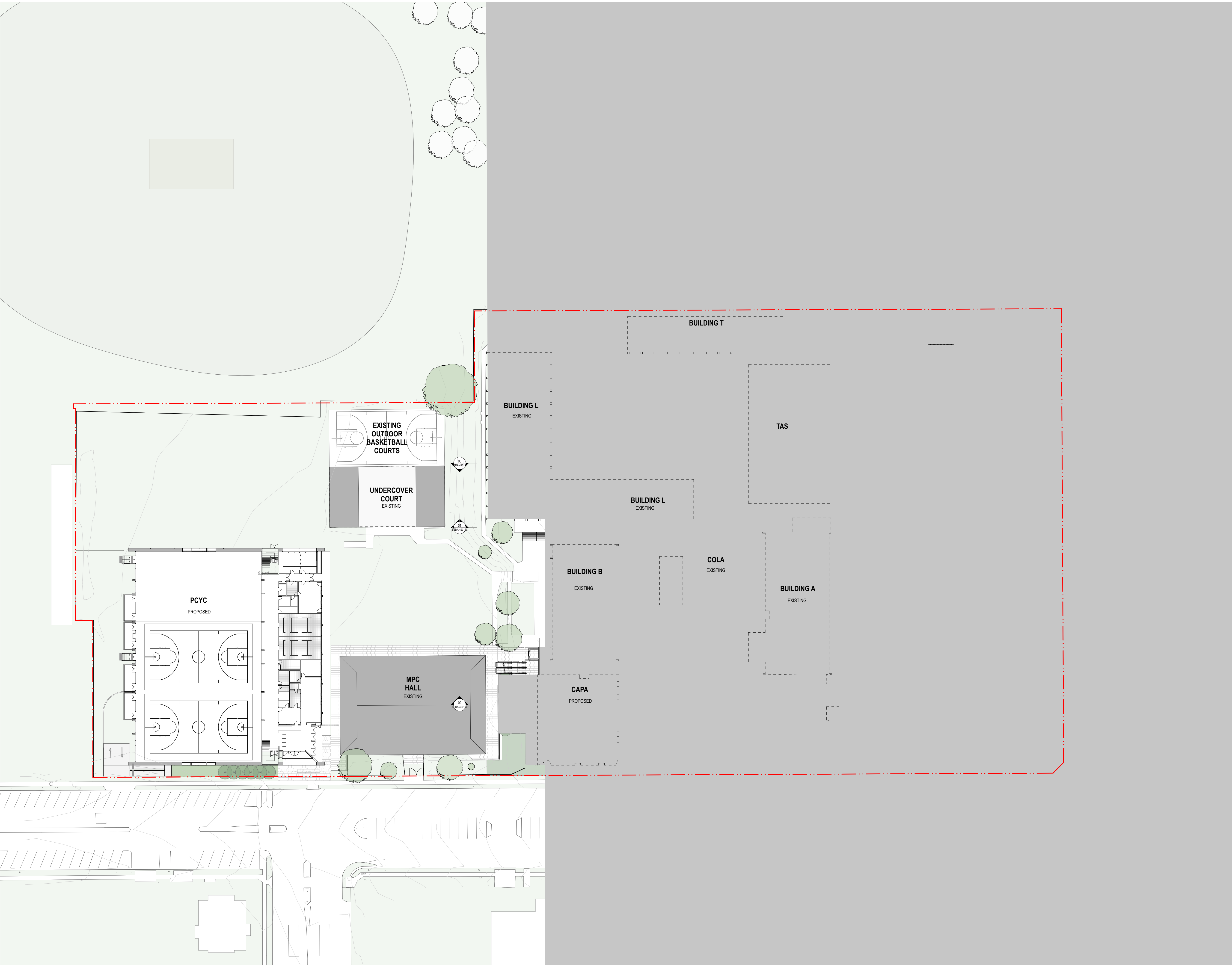
**Hastings Schools Port Macquarie**  
Hastings Secondary College  
Port Macquarie NSW 2444

title

**General Arrangement Plans 1:500**  
**General Arrangement Plan - Site Plan 1**

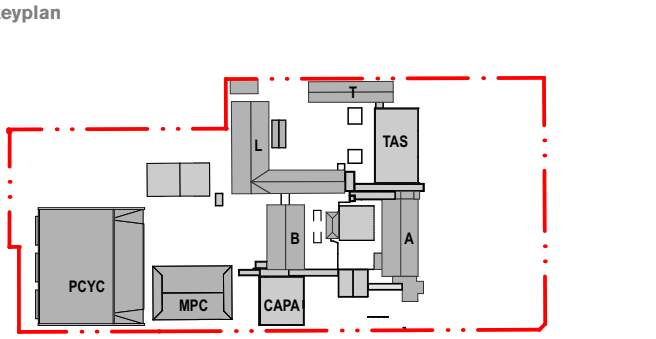
scale	1:200 @ A1	first issued	19/3/21
project code	sheet no.	revision	
<b>HSPM</b>	<b>SSDA-200000</b>	<b>03</b>	





**GENERAL NOTES**

- ALL DIMENSIONS AND EXISTING CONDITIONS SHALL BE CHECKED AND VERIFIED BY THE CONTRACTOR BEFORE PROCEEDING WITH THE WORK.
- ALL LEVELS RELATIVE TO AUSTRALIAN HEIGHT DATUM.
- DO NOT SCALE DRAWINGS.
- USE FIGURED DIMENSIONS ONLY.



- legend
- BOUNDARY LINE
  - AREA UNDER ALTERNATIVE PLANNING PATHWAY
  - NEW WALL CONSTRUCTION
  - EXISTING WALL CONSTRUCTION
  - PROPOSED DEMOLITION
  - EXISTING TREES
  - PROPOSED TREES

03	14/4/21	SSDA	MJ
02	26/3/21	SSDA	KT
01	19/3/21	SSDA - Consultant Background Issue	AD
rev	date	name	by
chk			

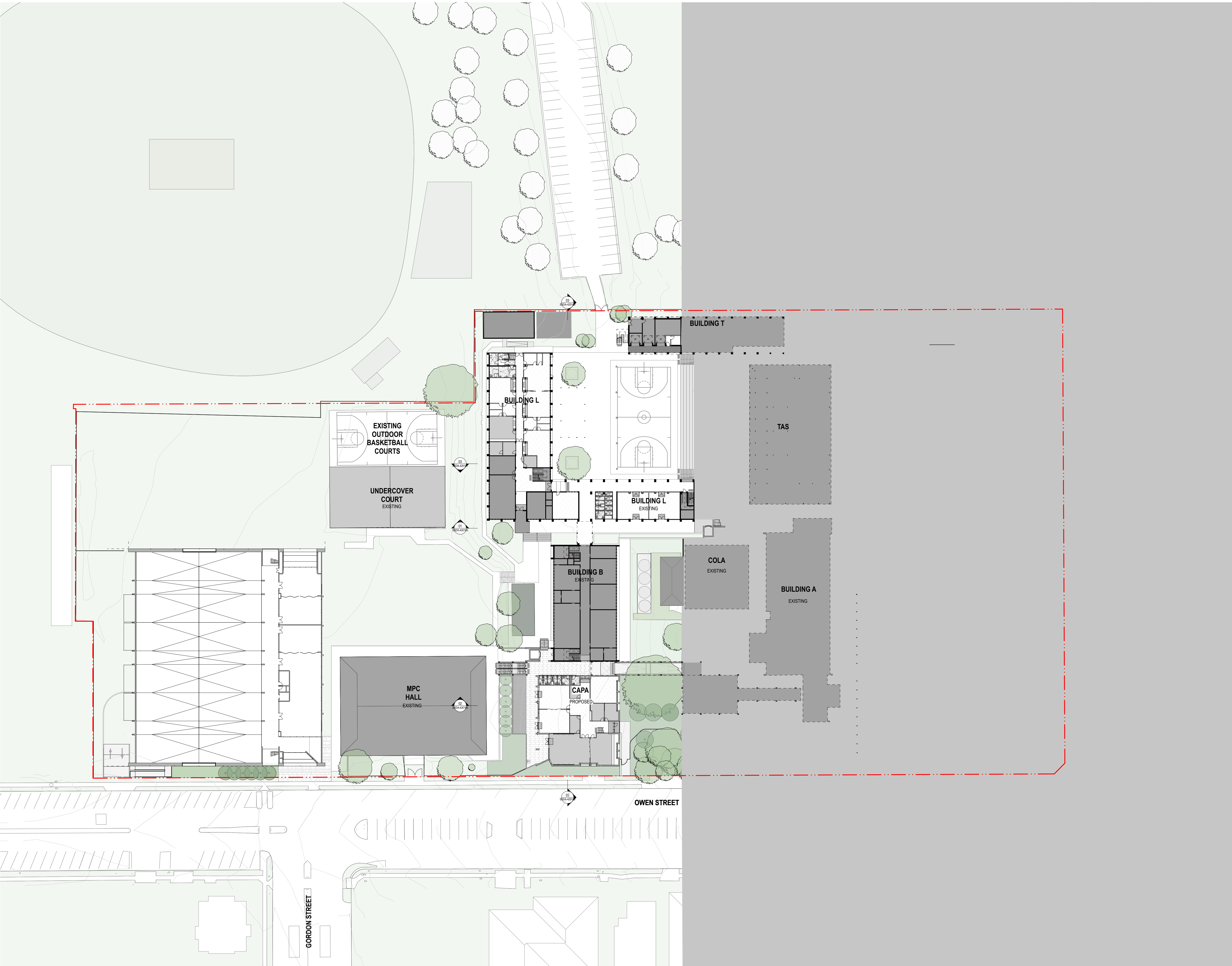
fjmt studio architecture interiors landscape urban community  
sydney melbourne uk  
Level 5, 70 King Street t +61 2 9251 7077 w fjmtstudio.com

project  
**Hastings Schools Port Macquarie**  
Hastings Secondary College  
Port Macquarie NSW 2444

title  
**General Arrangement Plans 1:500**  
**General Arrangement Plan - Site Plan 2**

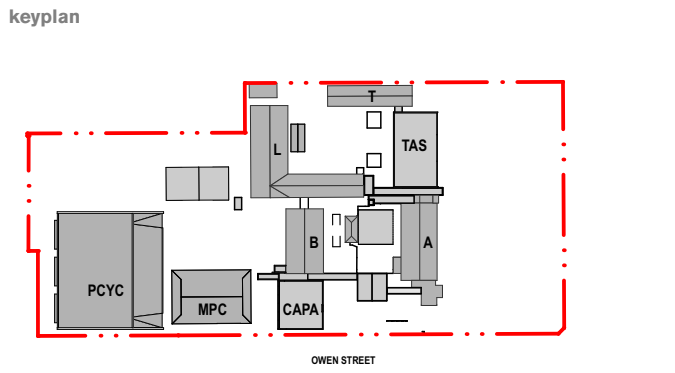
scale	1:200 @ A1	first issued	19/3/21
project code	sheet no.	revision	
HSPM	SSDA-200001	03	





**GENERAL NOTES**

- ALL DIMENSIONS AND EXISTING CONDITIONS SHALL BE CHECKED AND VERIFIED BY THE CONTRACTOR BEFORE PROCEEDING WITH THE WORK.
- ALL LEVELS RELATIVE TO 'AUSTRALIAN HEIGHT DATUM'.
- DO NOT SCALE DRAWINGS.
- USE FIGURED DIMENSIONS ONLY.



**legend**

- BOUNDARY LINE
- AREA UNDER ALTERNATIVE PLANNING PATHWAY
- NEW WALL CONSTRUCTION
- EXISTING WALL CONSTRUCTION
- PROPOSED DEMOLITION
- EXISTING TREES
- PROPOSED TREES

03	14/4/21	SSDA	MJ
02	26/3/21	SSDA	KT
01	19/3/21	SSDA - Consultant Background Issue	AD
rev	date	name	by
chk			

fjmt studio architecture interiors landscape urban community  
sydney melbourne uk  
Level 5, 70 King Street t +61 2 9251 7077 w fjmtstudio.com

project  
**Hastings Schools Port Macquarie**  
Hastings Secondary College  
Port Macquarie NSW 2444

title  
**General Arrangement Plans 1:500**  
**General Arrangement Plan - Site Plan 3**

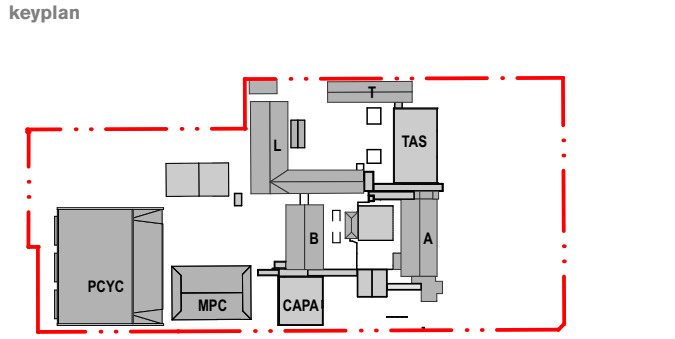
scale	1:200 @ A1	first issued	19/3/21
project code	sheet no.	revision	
HSPM	SSDA-200002	03	





**GENERAL NOTES**

- ALL DIMENSIONS AND EXISTING CONDITIONS SHALL BE CHECKED AND VERIFIED BY THE CONTRACTOR BEFORE PROCEEDING WITH THE WORK.
- ALL LEVELS RELATIVE TO AUSTRALIAN HEIGHT DATUM.
- DO NOT SCALE DRAWINGS.
- USE FIGURED DIMENSIONS ONLY.



- legend
- BOUNDARY LINE
  - AREA UNDER ALTERNATIVE PLANNING PATHWAY
  - NEW WALL CONSTRUCTION
  - EXISTING WALL CONSTRUCTION
  - PROPOSED DEMOLITION
  - EXISTING TREES
  - PROPOSED TREES

03	14/4/21	SSDA	MJ
02	26/3/21	SSDA	KT
01	19/3/21	SSDA - Consultant	AD
rev	date	name	by
chk			

fjmt studio architecture interiors landscape urban community  
sydney melbourne uk  
Level 5, 70 King Street t +61 2 9251 7077 w fjmtstudio.com

project  
**Hastings Schools Port Macquarie**  
Hastings Secondary College  
Port Macquarie NSW 2444

title  
**General Arrangement Plans 1:500**  
**General Arrangement Plan - Site Plan 4**

scale 1:200 @ A1 first issued 19/3/21

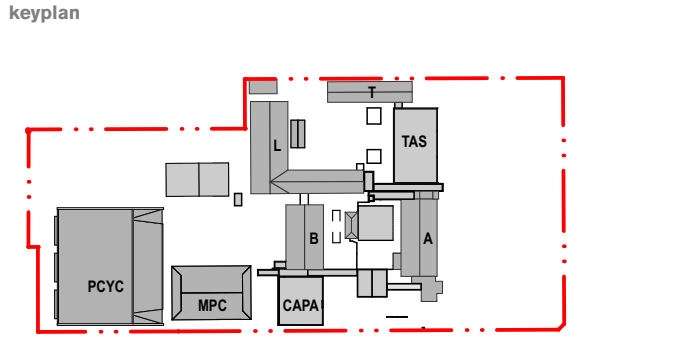
project code sheet no. revision  
**HSPM SSDA-200003 03**





**GENERAL NOTES**

- ALL DIMENSIONS AND EXISTING CONDITIONS SHALL BE CHECKED AND VERIFIED BY THE CONTRACTOR BEFORE PROCEEDING WITH THE WORK.
- ALL LEVELS RELATIVE TO 'AUSTRALIAN HEIGHT DATUM'.
- DO NOT SCALE DRAWINGS.
- USE FIGURED DIMENSIONS ONLY.



- legend
- BOUNDARY LINE
  - AREA UNDER ALTERNATIVE PLANNING PATHWAY
  - NEW WALL CONSTRUCTION
  - EXISTING WALL CONSTRUCTION
  - PROPOSED DEMOLITION
  - EXISTING TREES
  - PROPOSED TREES

03	14/4/21	SSDA	MJ	
02	26/3/21	SSDA	KT	
01	19/3/21	SSDA - Consultant Background Issue	AD	
rev	date	name	by	chk

fjmt studio architecture interiors landscape urban community  
sydney melbourne uk  
Level 5, 70 King Street t +61 2 9251 7077 w fjmtstudio.com

project  
**Hastings Schools Port Macquarie**  
Hastings Secondary College  
Port Macquarie NSW 2444

title  
**General Arrangement Plans 1:500**  
**General Arrangement Plan - Site Plan 5**

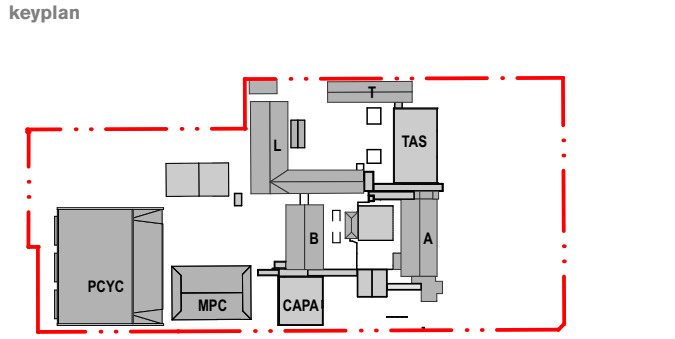
scale	1:200 @ A1	first issued	19/3/21
project code	sheet no.	revision	
HSPM	SSDA-200004	03	





**GENERAL NOTES**

- ALL DIMENSIONS AND EXISTING CONDITIONS SHALL BE CHECKED AND VERIFIED BY THE CONTRACTOR BEFORE PROCEEDING WITH THE WORK.
- ALL LEVELS RELATIVE TO AUSTRALIAN HEIGHT DATUM.
- DO NOT SCALE DRAWINGS.
- USE FIGURED DIMENSIONS ONLY.



- legend
- BOUNDARY LINE
  - AREA UNDER ALTERNATIVE PLANNING PATHWAY
  - NEW WALL CONSTRUCTION
  - EXISTING WALL CONSTRUCTION
  - PROPOSED DEMOLITION
  - EXISTING TREES
  - PROPOSED TREES

REFER TO DRAWING SSDA-201070

05	14/4/21	SSDA	MJ
04	26/3/21	SSDA	KT
03	19/3/21	SSDA - Consultant Background Issue	AD
02	23/2/21	Draft SSDA 02	KT
rev	date	name	by

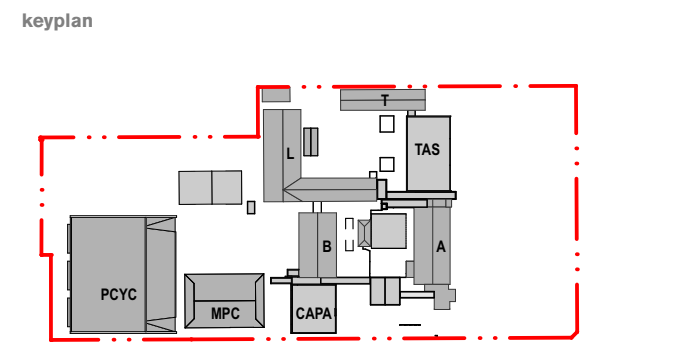
first studio architecture interiors landscape urban community  
sydney melbourne uk  
Level 5, 70 King Street t +61 2 9251 7077 w firststudio.com

project  
**Hastings Schools Port Macquarie**  
Hastings Secondary College  
Port Macquarie NSW 2444








title  
**General Arrangement Plans**  
**General Arrangement Plan - CAPA & New Link Ground Floor Plan**

scale	1:100 @ A1	first issued	12/2/21
project code	sheet no.	revision	
HSPM	SSDA-201010	05	





**Legend**

	BOUNDARY LINE
	AREA UNDER ALTERNATIVE PLANNING PATHWAY
	NEW WALL CONSTRUCTION
	EXISTING WALL CONSTRUCTION
	PROPOSED DEMOLITION
	EXISTING TREES
	PROPOSED TREES



05	14/4/21	SSDA		MJ
04	26/3/21	SSDA		KT
03	19/3/21	SSDA - Consultant Background Issue		AD
02	23/2/21	Draft SSDA 02		KT
rev	date	name		by    chk

fjmt studio architecture interiors landscape urban community  
sydney melbourne uk  
Level 5, 70 King Street t +61 2 9261 7077 w [fjmtstudio.com](http://fjmtstudio.com)

project

**Hastings Schools Port Macquarie**  
Hastings Secondary College  
Port Macquarie NSW 2444

title

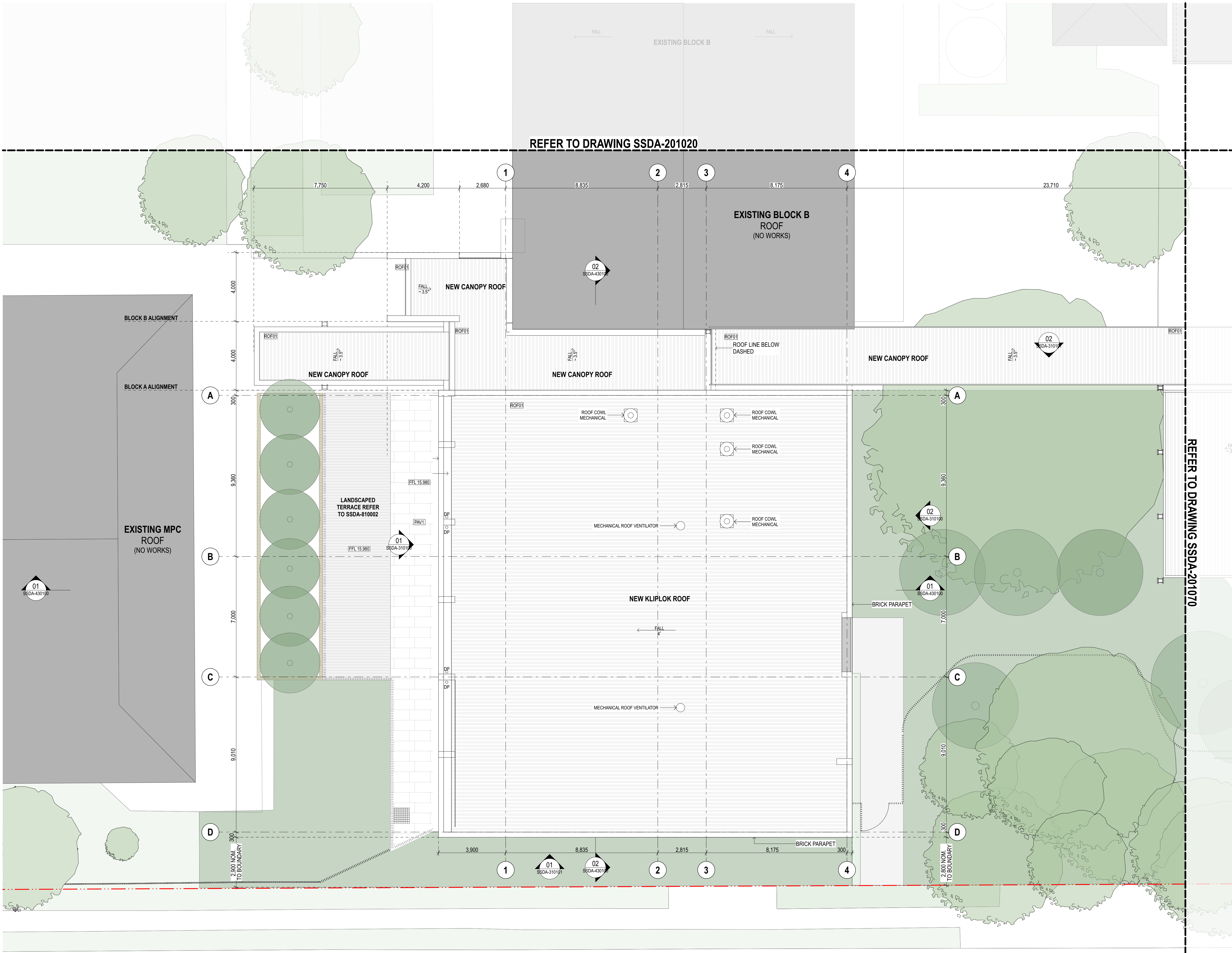
**General Arrangement Plans**  
**General Arrangement Plan - CAPA & New**  
**Link Level 1 Plan**

scale	1:100 @ A1	first issued	12/2/21
-------	------------	--------------	---------

project code	sheet no.	revision
--------------	-----------	----------

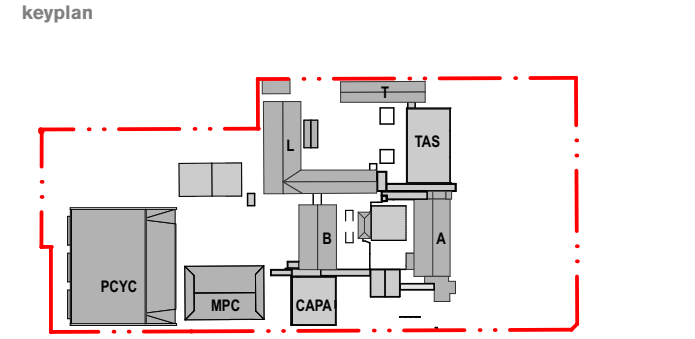
HSPM                      SSDA-201011                      05





**GENERAL NOTES**

- ALL DIMENSIONS AND EXISTING CONDITIONS SHALL BE CHECKED AND VERIFIED BY THE CONTRACTOR BEFORE PROCEEDING WITH THE WORK.
- ALL LEVELS RELATIVE TO AUSTRALIAN HEIGHT DATUM.
- DO NOT SCALE DRAWINGS.
- USE FIGURED DIMENSIONS ONLY.



- legend
- BOUNDARY LINE
  - AREA UNDER ALTERNATIVE PLANNING PATHWAY
  - NEW WALL CONSTRUCTION
  - EXISTING WALL CONSTRUCTION
  - PROPOSED DEMOLITION
  - EXISTING TREES
  - PROPOSED TREES

05	14/4/21	SSDA	MJ
04	26/3/21	SSDA - Consultant	KT
03	19/3/21	SSDA - Background Issue	AD
02	23/2/21	Draft SSDA 02	KT
rev	date	name	by

fjmt studio architecture interiors landscape urban community  
sydney melbourne uk  
Level 5, 70 King Street t +61 2 9251 7077 w fjmtstudio.com

project  
**Hastings Schools Port Macquarie**  
Hastings Secondary College  
Port Macquarie NSW 2444

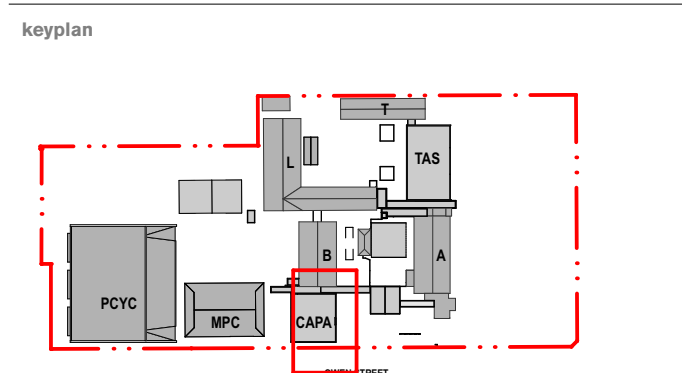
title  
**General Arrangement Plans**  
**General Arrangement Plan - CAPA & New Link Roof Plan**

scale 1:100 @ A1 first issued 12/2/21







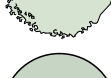
project code sheet no. revision

HSPM SSDA-201012 05





Legend

	BOUNDARY LINE
	AREA UNDER ALTERNATIVE PLANNING PATHWAY
	NEW WALL CONSTRUCTION
	EXISTING WALL CONSTRUCTION
	PROPOSED DEMOLITION
	EXISTING TREES
	PROPOSED TREES

05	14/4/21	SSDA		MJ
04	26/3/21	SSDA		KT
03	19/3/21	SSDA - Consultant Background Issue		AD
02	23/2/21	Draft SSDA 02		KT
rev	date	name		by
				chk

fjmt studio architecture interiors landscape urban community  
sydney melbourne uk  
Level 5, 70 King Street t +61 2 9251 7077 w [fjmtstudio.com](http://fjmtstudio.com)

project

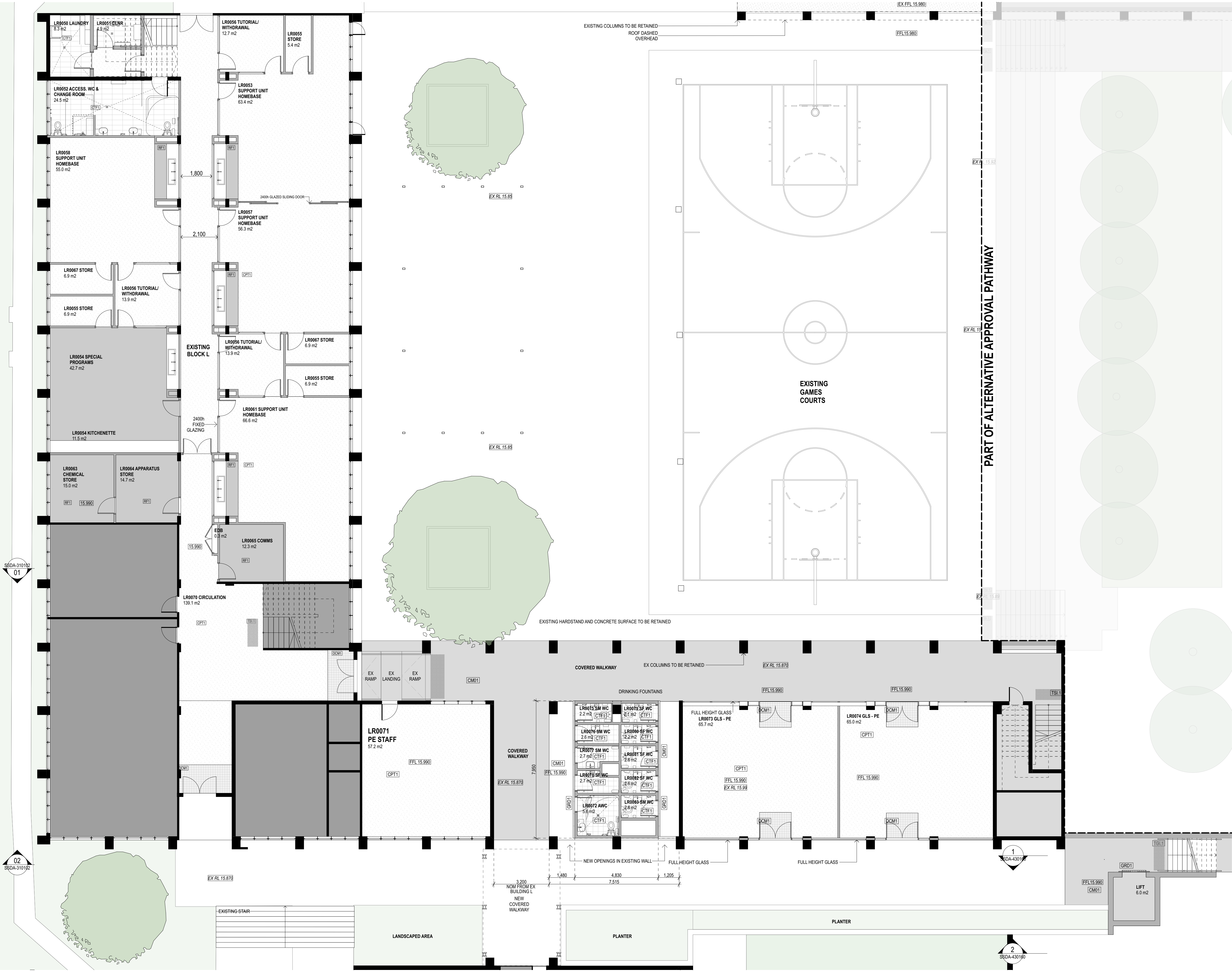
**Hastings Schools Port Macquarie**  
Hastings Secondary College  
Port Macquarie NSW 2444

title

**General Arrangement Plans**  
**General Arrangement Plan - Building B**  
**Refurbishment Level 1 Plan**

scale	1:100 @ A1	first issued	12/2/21
project code	sheet no.	revision	
<b>HSPM</b>	<b>SSDA-201020</b>	<b>05</b>	





**GENERAL NOTES**

- ALL DIMENSIONS AND EXISTING CONDITIONS SHALL BE CHECKED AND VERIFIED BY THE CONTRACTOR BEFORE PROCEEDING WITH THE WORK.
- ALL LEVELS RELATIVE TO AUSTRALIAN HEIGHT DATUM.
- DO NOT SCALE DRAWINGS.
- USE FIGURED DIMENSIONS ONLY.

keyplan

legend

- BOUNDARY LINE
- AREA UNDER ALTERNATIVE PLANNING PATHWAY
- NEW WALL CONSTRUCTION
- EXISTING WALL CONSTRUCTION
- PROPOSED DEMOLITION
- EXISTING TREES
- PROPOSED TREES

05	14/4/21	SSDA	MJ
04	26/3/21	SSDA	KT
03	19/3/21	SSDA - Consultant	AD
02	23/2/21	Draft SSDA 02	KT
rev	date	name	by

1  
SSDA-310102

2  
SSDA-430180

project

Hastings Schools Port Macquarie  
Hastings Secondary College  
Port Macquarie NSW 2444

title

General Arrangement Plans  
General Arrangement Plan - Building L  
Refurbishment Ground Floor Plan

scale

1:100 @ A1

first issued

12/2/21

project code

HSPM

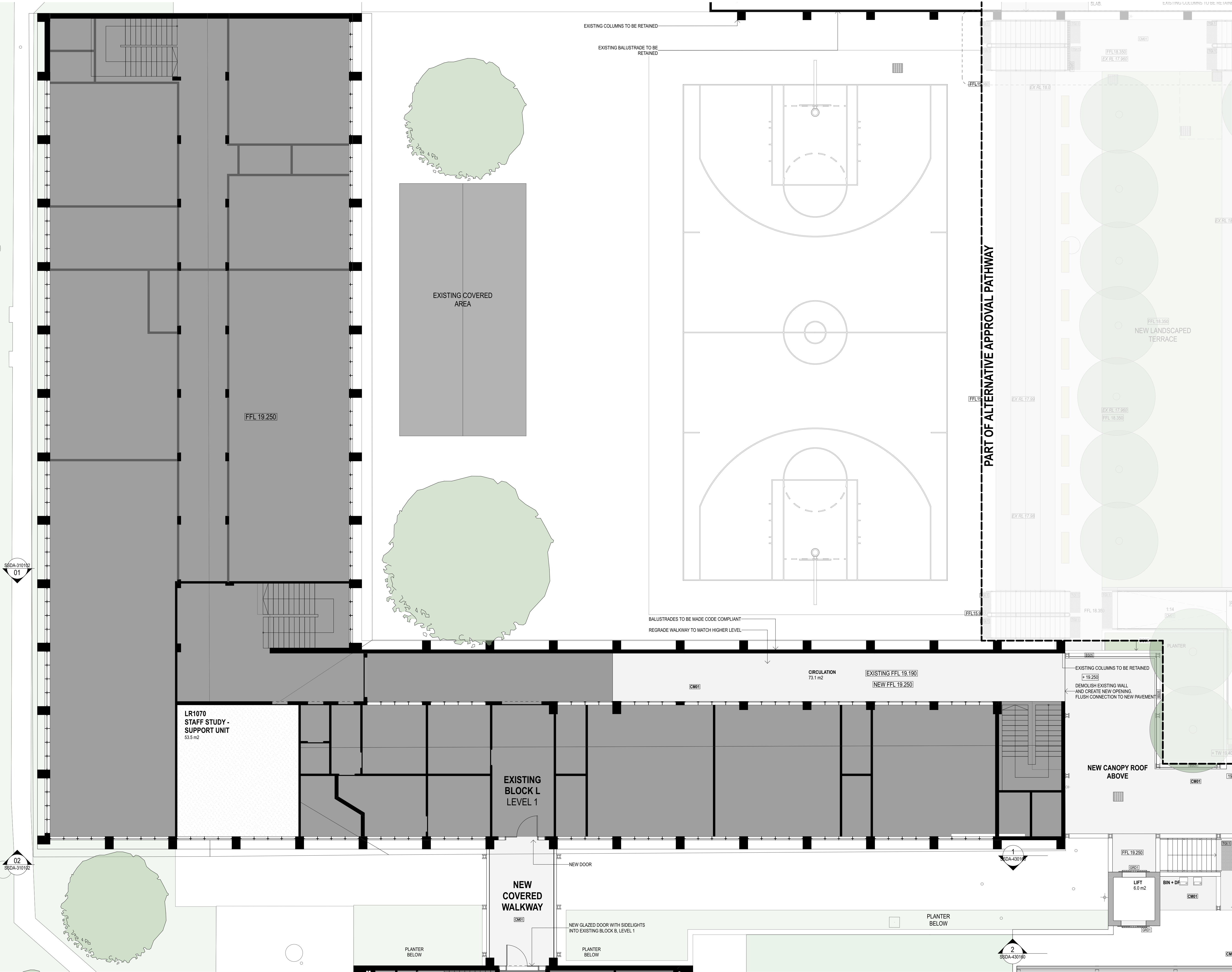
sheet no.

SSDA-201030

revision

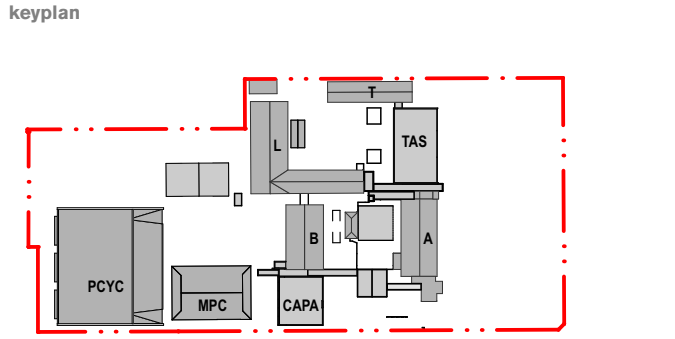
05





**GENERAL NOTES**

- ALL DIMENSIONS AND EXISTING CONDITIONS SHALL BE CHECKED AND VERIFIED BY THE CONTRACTOR BEFORE PROCEEDING WITH THE WORK.
- ALL LEVELS RELATIVE TO AUSTRALIAN HEIGHT DATUM.
- DO NOT SCALE DRAWINGS.
- USE FIGURED DIMENSIONS ONLY.



- legend
- BOUNDARY LINE
  - AREA UNDER ALTERNATIVE PLANNING PATHWAY
  - NEW WALL CONSTRUCTION
  - EXISTING WALL CONSTRUCTION
  - PROPOSED DEMOLITION
  - EXISTING TREES
  - PROPOSED TREES

04	14/4/21	SSDA	MJ
03	26/3/21	SSDA - Consultant	KT
02	19/3/21	SSDA - Consultant	AD
01	23/2/21	Draft SSDA 02	KT
rev	date	name	by

project  
**Hastings Schools Port Macquarie**  
Hastings Secondary College  
Port Macquarie NSW 2444

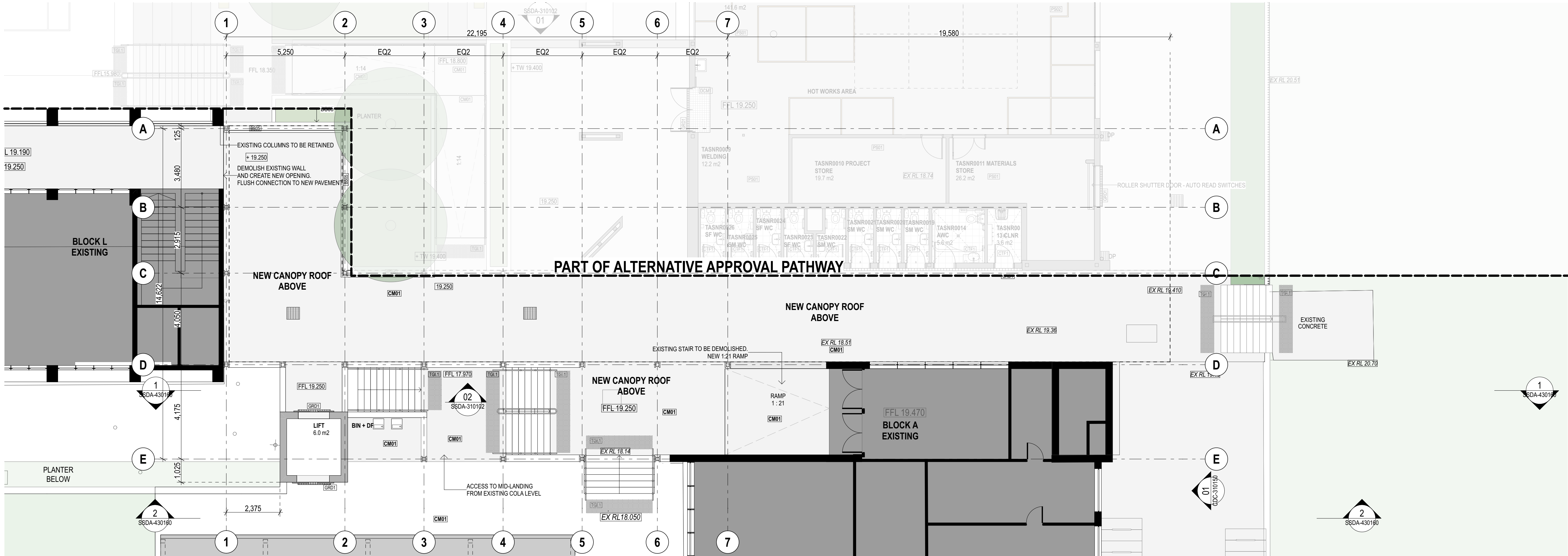
title  
**General Arrangement Plans**  
**General Arrangement Plan - Building L**  
**Level 1**

scale 1:100 @ A1 first issued 23/2/21  
project code sheet no. revision  
**HSPM SSDA-201031 04**





1 PLAN North South Link Lower Ground Floor  
1:100



2 PLAN North South Link ground Floor  
1:100

**GENERAL NOTES**

- ALL DIMENSIONS AND EXISTING CONDITIONS SHALL BE CHECKED AND VERIFIED BY THE CONTRACTOR BEFORE PROCEEDING WITH THE WORK.
- ALL LEVELS RELATIVE TO AUSTRALIAN HEIGHT DATUM.
- DO NOT SCALE DRAWINGS.
- USE FIGURED DIMENSIONS ONLY.

keyplan

legend

- BOUNDARY LINE
- AREA UNDER ALTERNATIVE PLANNING PATHWAY
- NEW WALL CONSTRUCTION
- EXISTING WALL CONSTRUCTION
- PROPOSED DEMOLITION
- EXISTING TREES
- PROPOSED TREES

05	14/4/21	SSDA	MJ
04	26/3/21	SSDA - Consultant	KT
03	19/3/21	SSDA - Consultant	AD
02	23/2/21	Draft SSDA 02	KT
rev	date	name	by

fjmt studio architecture interiors landscape urban community  
sydney melbourne uk  
Level 5, 70 King Street t +61 2 9251 7077 w fjmtstudio.com

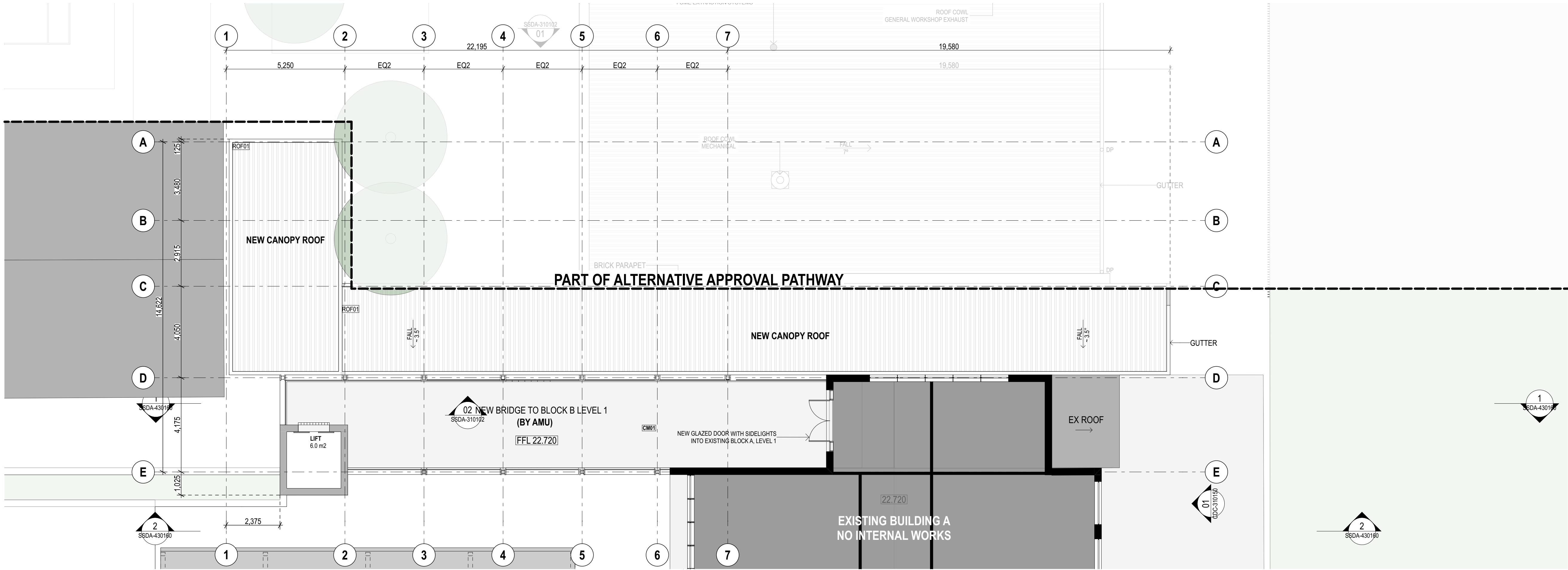
project  
**Hastings Schools Port Macquarie**  
Hastings Secondary College  
Port Macquarie NSW 2444

title  
**General Arrangement Plans**  
**General Arrangement Plan - North South Link Lower & Ground Floor**

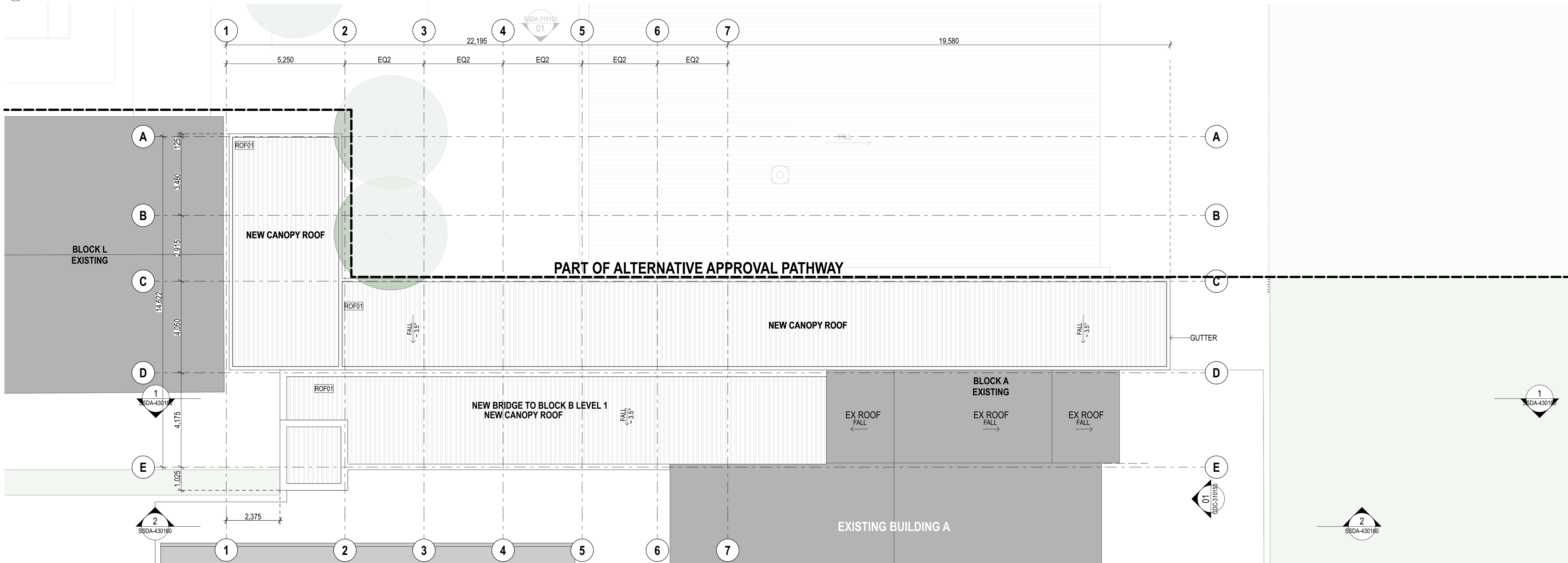
scale 1:100 @ A1 first issued 12/2/21

project code sheet no. revision  
**HSPM SSDA-201060 05**





1 PLAN North South Link level 1  
1:100



2 PLAN Roof Plan  
1:100

**GENERAL NOTES**

- ALL DIMENSIONS AND EXISTING CONDITIONS SHALL BE CHECKED AND VERIFIED BY THE CONTRACTOR BEFORE PROCEEDING WITH THE WORK.
- ALL LEVELS RELATIVE TO 'AUSTRALIAN HEIGHT DATUM'.
- DO NOT SCALE DRAWINGS.
- USE FIGURED DIMENSIONS ONLY.

keyplan

legend

- BOUNDARY LINE
- AREA UNDER ALTERNATIVE PLANNING PATHWAY
- NEW WALL CONSTRUCTION
- EXISTING WALL CONSTRUCTION
- PROPOSED DEMOLITION
- EXISTING TREES
- PROPOSED TREES

05	14/4/21	SSDA	MJ	
04	26/3/21	SSDA	KT	
03	19/3/21	SSDA - Consultant Background Issue	AD	
02	23/2/21	Draft SSDA 02	KT	
rev	date	name	by	chk

fjmt studio architecture interiors landscape urban community  
sydney melbourne uk  
Level 5, 70 King Street t +61 2 9251 7077 w fjmtstudio.com

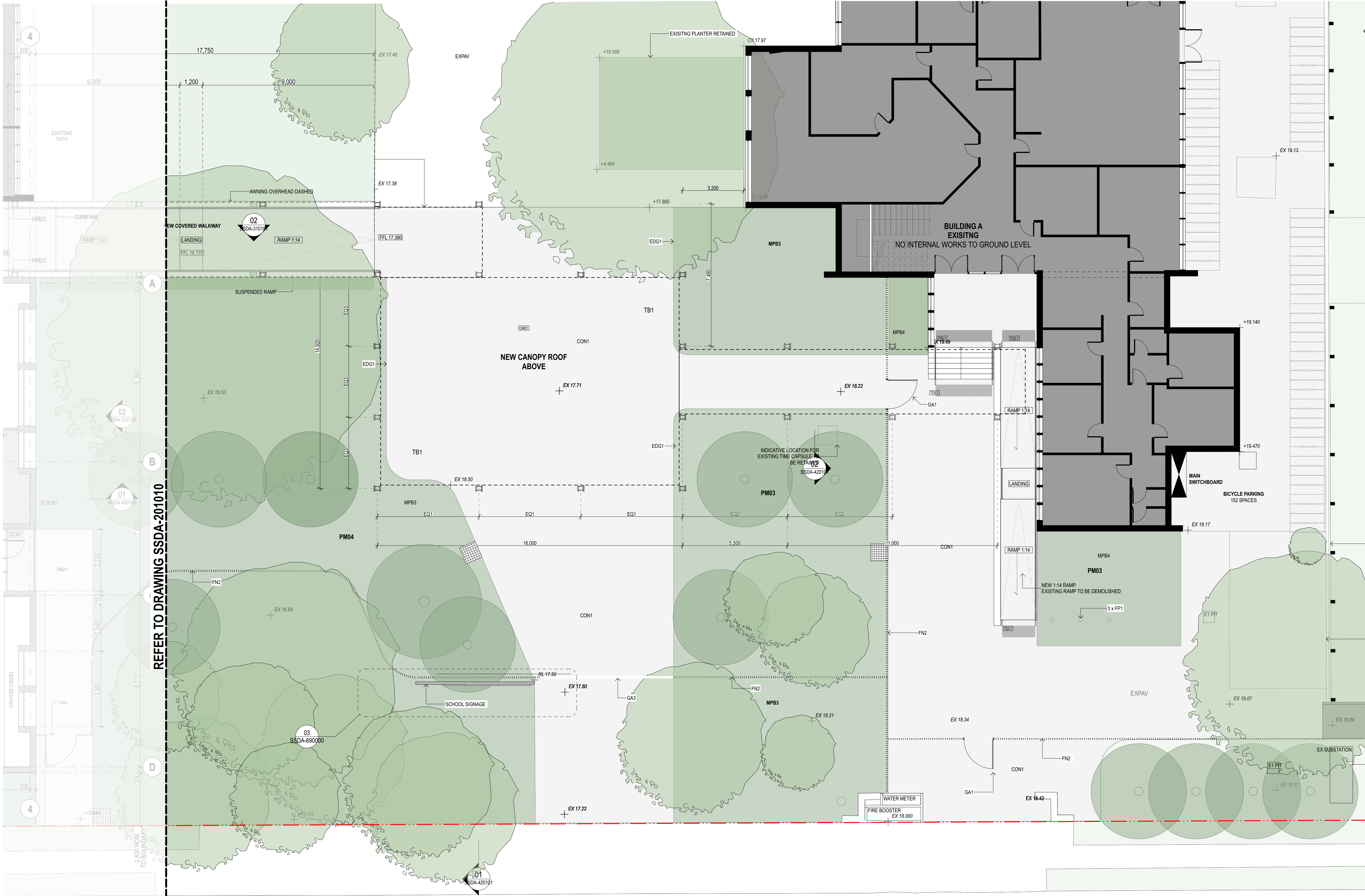


project  
**Hastings Schools Port Macquarie**  
Hastings Secondary College  
Port Macquarie NSW 2444

title  
**General Arrangement Plans**  
**General Arrangement Plan - North South Link Level 1 Plan**

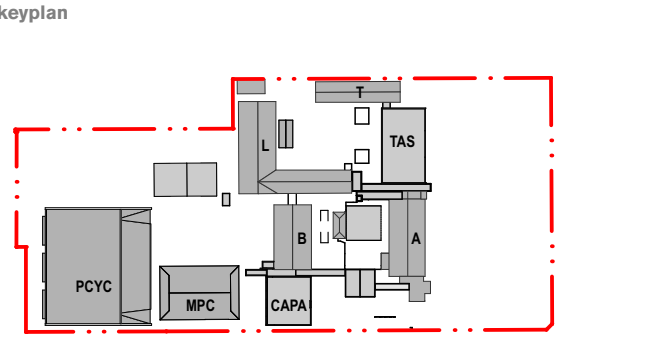
scale	1:100 @ A1	first issued	12/2/21
project code	sheet no.	revision	
HSPM	SSDA-201061	05	





**GENERAL NOTES**

- ALL DIMENSIONS AND EXISTING CONDITIONS SHALL BE CHECKED AND VERIFIED BY THE CONTRACTOR BEFORE PROCEEDING WITH THE WORK.
- ALL LEVELS RELATIVE TO 'AUSTRALIAN HEIGHT DATUM'.
- DO NOT SCALE DRAWINGS.
- USE FIGURED DIMENSIONS ONLY.



**legend**

- BOUNDARY LINE
- AREA UNDER ALTERNATIVE PLANNING PATHWAY
- NEW WALL CONSTRUCTION
- EXISTING WALL CONSTRUCTION
- PROPOSED DEMOLITION
- EXISTING TREES
- PROPOSED TREES

04	14/4/21	SSDA	MJ	
03	26/3/21	SSDA	KT	
02	19/3/21	SSDA - Consultant Background Issue	AD	
01	23/2/21	Draft SSDA 02	KT	
rev	date	name	by	chk

fjmt studio architecture interiors landscape urban community  
sydney melbourne uk  
Level 5, 70 King Street t +61 2 9251 7077 w fjmtstudio.com

project  
**Hastings Schools Port Macquarie**  
Hastings Secondary College  
Port Macquarie NSW 2444

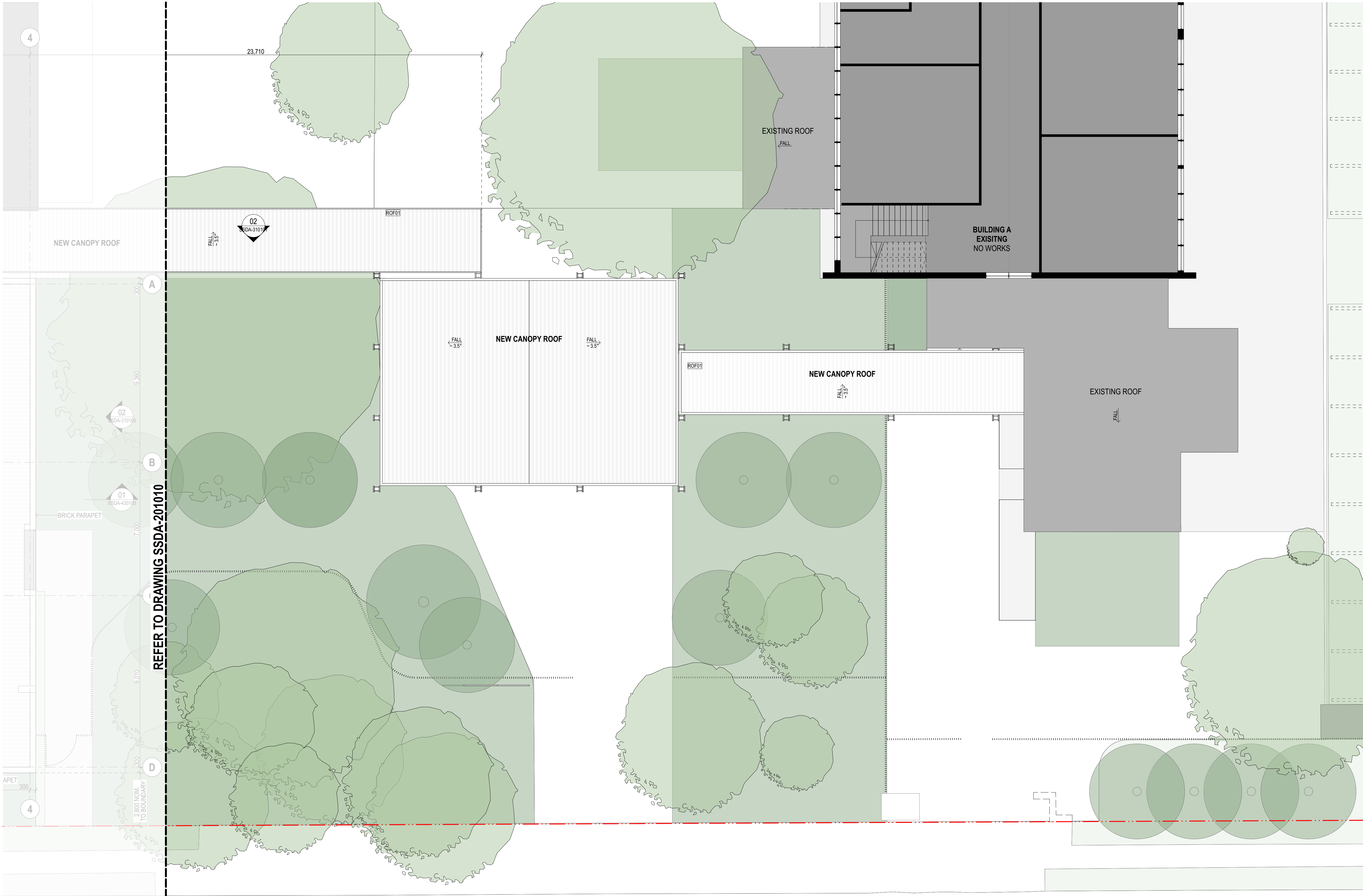
title  
**General Arrangement Plans**  
**General Arrangement Plan - School Entry Canopy Plan**

scale 1:100 @ A1 first issued 23/2/21

project code sheet no. revision

HSPM SSDA-201070 04





**GENERAL NOTES**

- ALL DIMENSIONS AND EXISTING CONDITIONS SHALL BE CHECKED AND VERIFIED BY THE CONTRACTOR BEFORE PROCEEDING WITH THE WORK.
- ALL LEVELS RELATIVE TO 'AUSTRALIAN HEIGHT DATUM'.
- DO NOT SCALE DRAWINGS.
- USE FIGURED DIMENSIONS ONLY.

keyplan

legend

- BOUNDARY LINE
- AREA UNDER ALTERNATIVE PLANNING PATHWAY
- NEW WALL CONSTRUCTION
- EXISTING WALL CONSTRUCTION
- PROPOSED DEMOLITION
- EXISTING TREES
- PROPOSED TREES

05	14/4/21	SSDA	MJ
04	26/3/21	SSDA	KT
03	19/3/21	SSDA - Consultant Background Issue	AD
02	23/2/21	Draft SSDA 02	KT
rev	date	name	by
chk			

fjmt studio architecture interiors landscape urban community  
sydney melbourne uk  
Level 5, 70 King Street t +61 2 9251 7077 w fjmtstudio.com

project  
**Hastings Schools Port Macquarie**  
Hastings Secondary College  
Port Macquarie NSW 2444

title  
**General Arrangement Plans**  
**General Arrangement Plan - School Entry Canopy Roof Plan**

scale 1:100 @ A1 first issued 12/2/21

project code sheet no. revision

**HSPM SSDA-201071 05**



02

10000

mm

0

2

5

10m

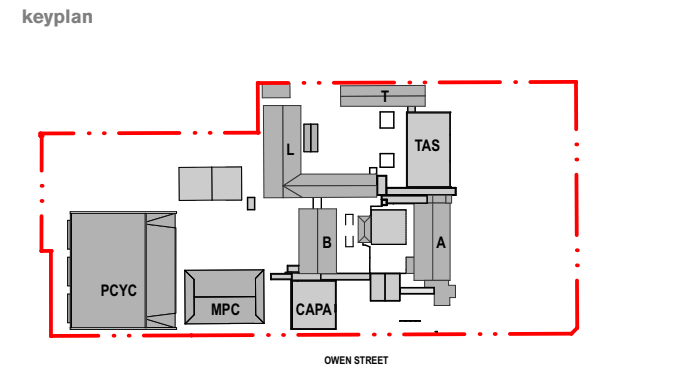
GENERAL NOTES

ALL DIMENSIONS AND EXISTING CONDITIONS SHALL BE CHECKED AND VERIFIED BY THE CONTRACTOR BEFORE PROCEEDING WITH THE WORK.

ALL LEVELS RELATIVE TO 'AUSTRALIAN HEIGHT DATUM'.

DO NOT SCALE DRAWINGS.

USE FIGURED DIMENSIONS ONLY.



legend

BOUNDARY LINE

AREA UNDER ALTERNATIVE PLANNING PATHWAY

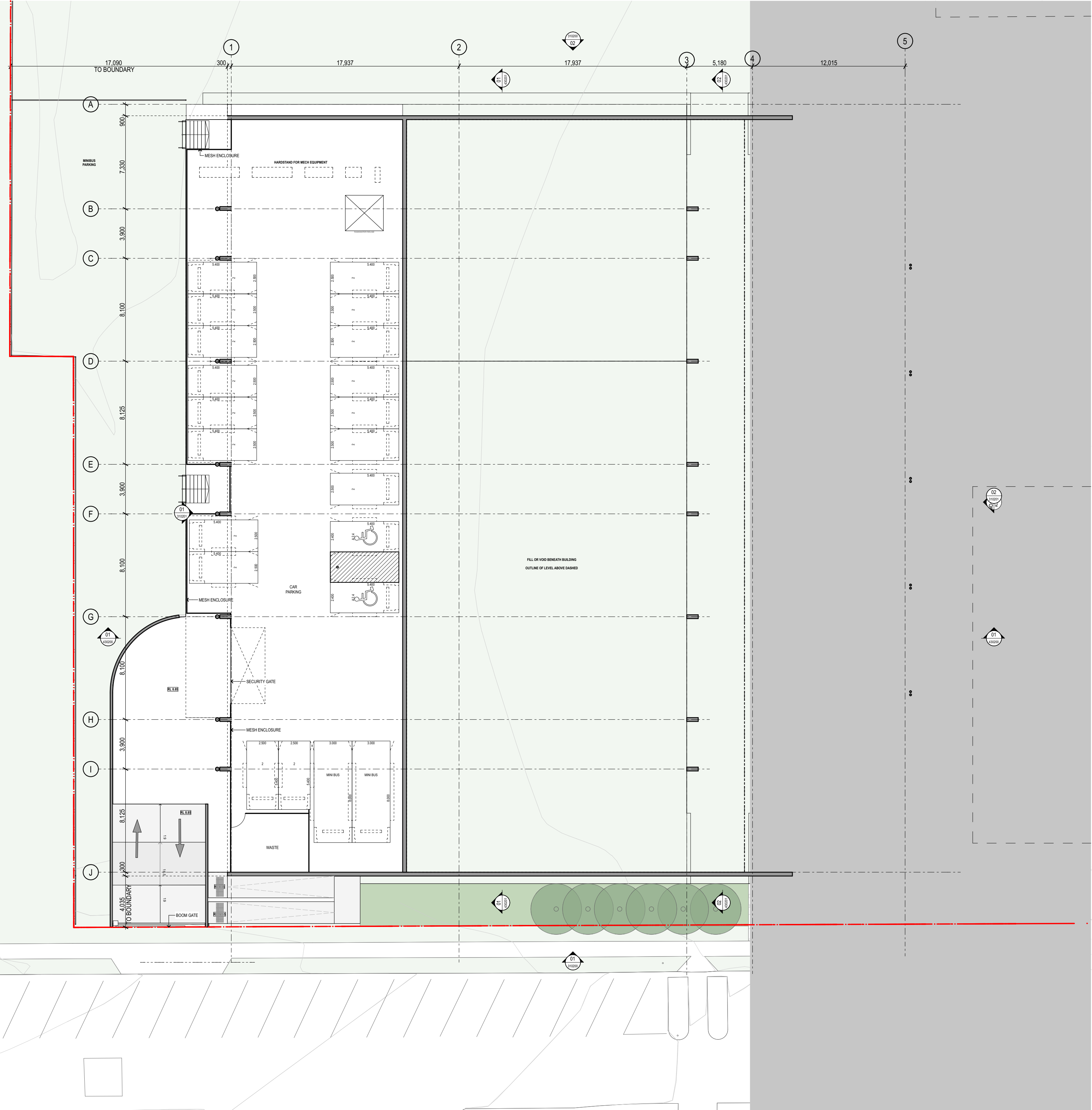
NEW WALL CONSTRUCTION

EXISTING WALL CONSTRUCTION

PROPOSED DEMOLITION

EXISTING TREES

PROPOSED TREES



1 PLAN Lower Ground Floor  
1:200

04	14/4/21	SSDA	MJ
03	26/3/21	SSDA	KT
02	19/3/21	SSDA - Consultant Background Issue	AD
01	23/2/21	Draft SSDA 02	KT
rev	date	name	by chk

fjmt studio architecture interiors landscape urban community

sydney melbourne uk

Level 5, 70 King Street t +61 2 9251 7077 w fjmtstudio.com

fjmt

project

Hastings Schools Port Macquarie  
Hastings Secondary College  
Port Macquarie NSW 2444

title

General Arrangement Plans  
General Arrangement Plan - PCYC Lower Ground

scale 1:200 @ A1 first issued 23/2/21

project code sheet no. revision

HSPM SSDA-201080 04



02

01

0

2

5

10m

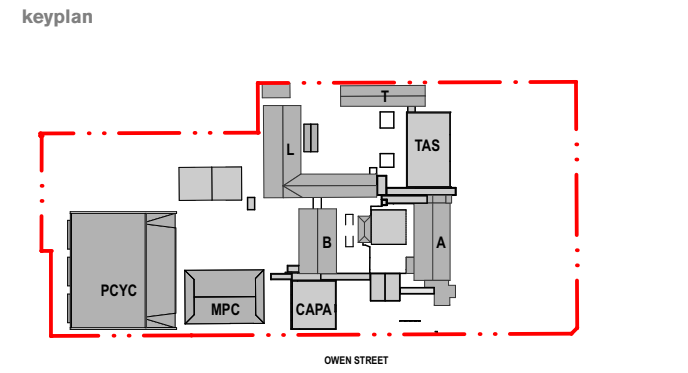
GENERAL NOTES

ALL DIMENSIONS AND EXISTING CONDITIONS SHALL BE CHECKED AND VERIFIED BY THE CONTRACTOR BEFORE PROCEEDING WITH THE WORK.

ALL LEVELS RELATIVE TO AUSTRALIAN HEIGHT DATUM.

DO NOT SCALE DRAWINGS.

USE FIGURED DIMENSIONS ONLY.



legend

BOUNDARY LINE

AREA UNDER ALTERNATIVE PLANNING PATHWAY

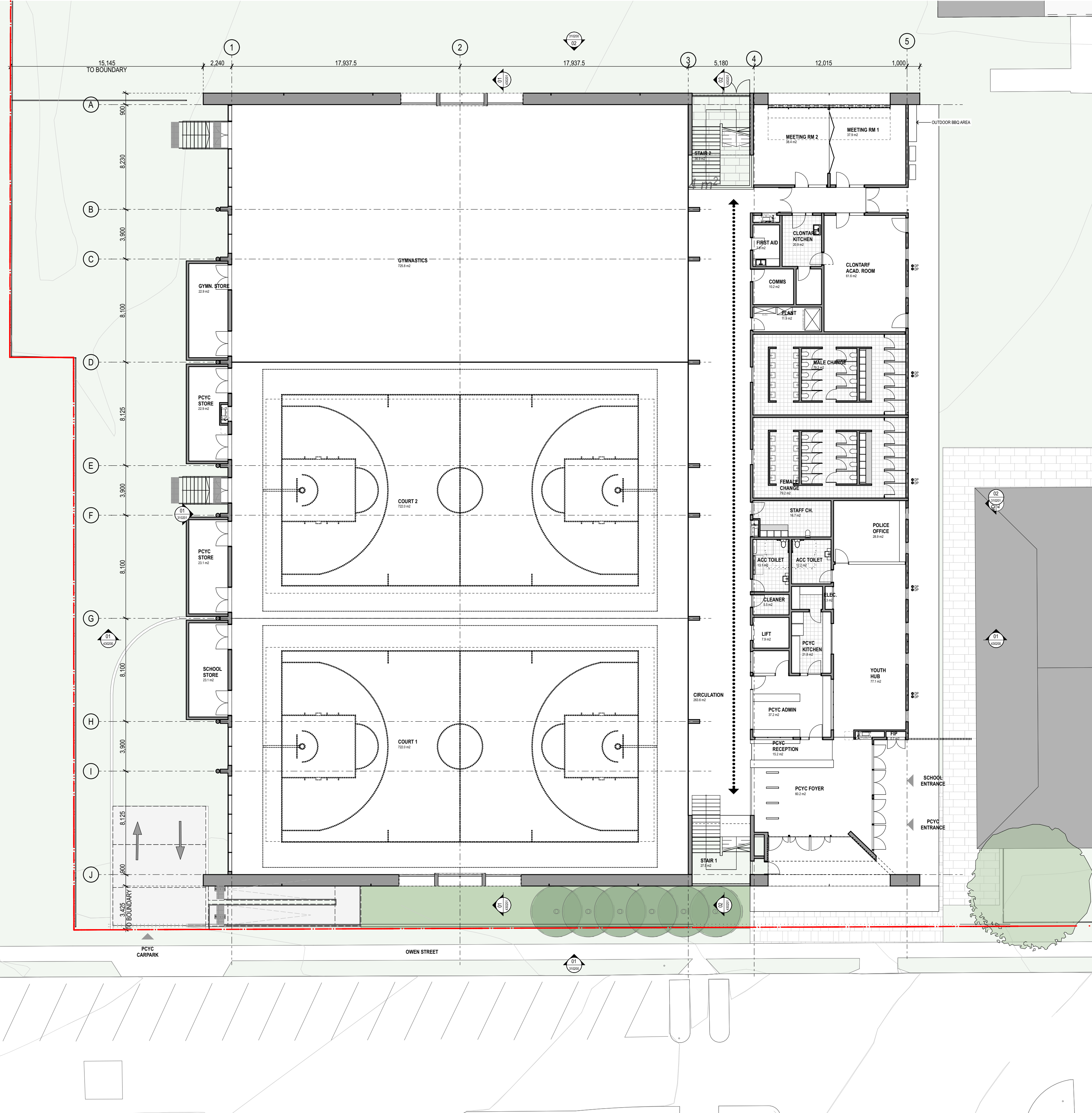
NEW WALL CONSTRUCTION

EXISTING WALL CONSTRUCTION

PROPOSED DEMOLITION

EXISTING TREES

PROPOSED TREES



1 PLAN Ground Floor 1:200

05	14/4/21	SSDA	MJ
04	26/3/21	SSDA - Consultant	KT
03	19/3/21	SSDA - Background Issue	AD
02	23/2/21	Draft SSDA 02	KT
rev	date	name	by

fjmt studio architecture interiors landscape urban community  
sydney melbourne uk  
Level 5, 70 King Street t +61 2 9251 7077 w fjmtstudio.com

project  
**Hastings Schools Port Macquarie**  
Hastings Secondary College  
Port Macquarie NSW 2444

title  
**General Arrangement Plans**  
**General Arrangement Plan - PCYC Ground Floor**

scale	1:200 @ A1	first issued	12/2/21
project code	sheet no.	revision	
HSPM	SSDA-201081	05	



02

01

00

0 2 5 10m

GENERAL NOTES

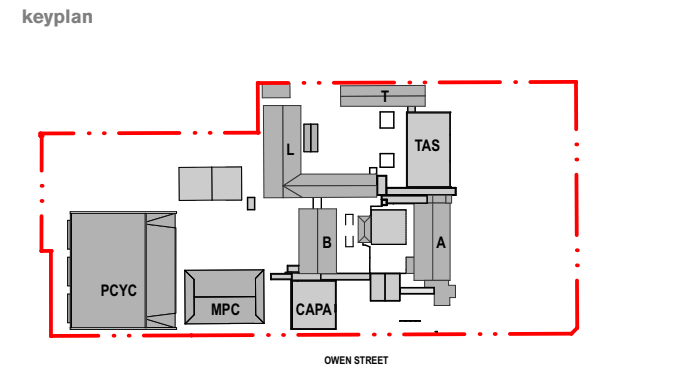
ALL DIMENSIONS AND EXISTING CONDITIONS

◦ SHALL BE CHECKED AND VERIFIED BY THE CONTRACTOR BEFORE PROCEEDING WITH THE WORK.

◦ ALL LEVELS RELATIVE TO 'AUSTRALIAN HEIGHT DATUM'.

◦ DO NOT SCALE DRAWINGS.

◦ USE FIGURED DIMENSIONS ONLY.



legend

BOUNDARY LINE

AREA UNDER ALTERNATIVE PLANNING PATHWAY

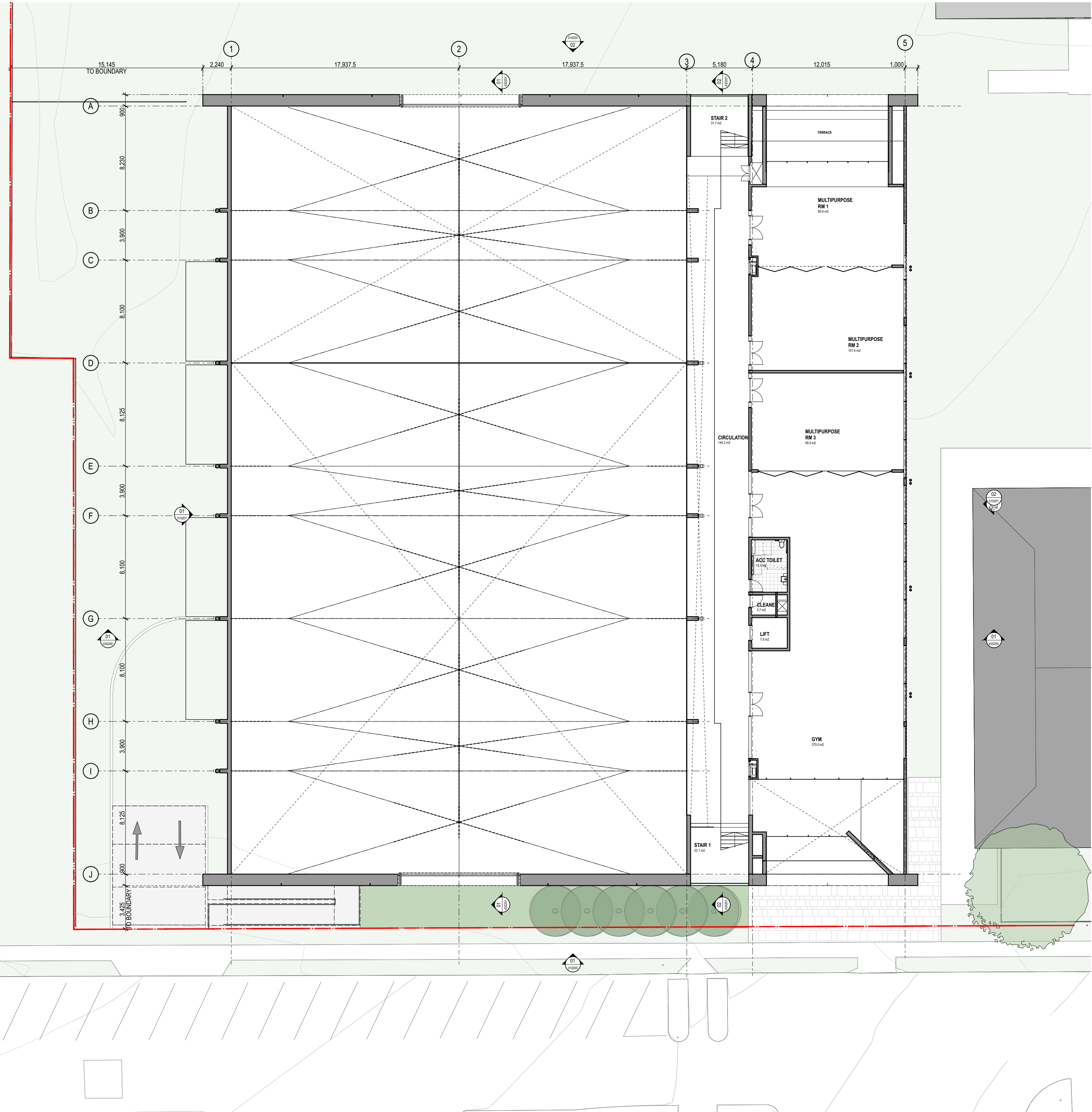
NEW WALL CONSTRUCTION

EXISTING WALL CONSTRUCTION

PROPOSED DEMOLITION

EXISTING TREES

PROPOSED TREES



1 PLAN First Floor  
1:200

05	14/4/21	SSDA	MJ
04	26/3/21	SSDA	KT
03	19/3/21	SSDA - Consultant Background Issue	AD
02	23/2/21	Draft SSDA 02	KT
rev	date	name	by chk

fjmt studio architecture interiors landscape urban community  
sydney melbourne uk  
Level 5, 70 King Street t +61 2 9251 7077 w fjmtstudio.com

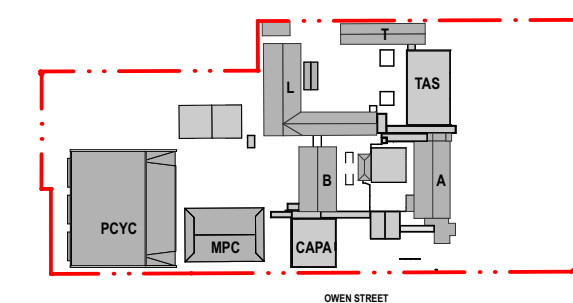


project  
**Hastings Schools Port Macquarie**  
Hastings Secondary College  
Port Macquarie NSW 2444








title  
**General Arrangement Plans**  
**General Arrangement Plan - PCYC Level 1 Plan**

scale	1:200 @ A1	first issued	12/2/21
project code	sheet no.	revision	
HSPM	SSDA-201082	05	





legend

- 
-  BOUNDARY LINE  
 AREA UNDER ALTERNATIVE PLANNING PATHWAY  
 NEW WALL CONSTRUCTION  
 EXISTING WALL CONSTRUCTION  
 PROPOSED DEMOLITION  
 EXISTING TREES  
 PROPOSED TREES

05	14/4/21	SSDA		MJ
04	26/3/21	SSDA		KT
03	19/3/21	SSDA - Consultant Background Issue		AD
02	23/2/21	Draft SSDA 02		KT
rev	date	name		by
				chk

fjmt studio architecture interiors landscape urban community  
sydney melbourne uk  
Level 5, 70 King Street t +61 2 9251 7077 w [fjmtstudio.com](http://fjmtstudio.com)

**fjmt**

project  
**Hastings Schools Port Macquarie**  
Hastings Secondary College  
Port Macquarie NSW 2444

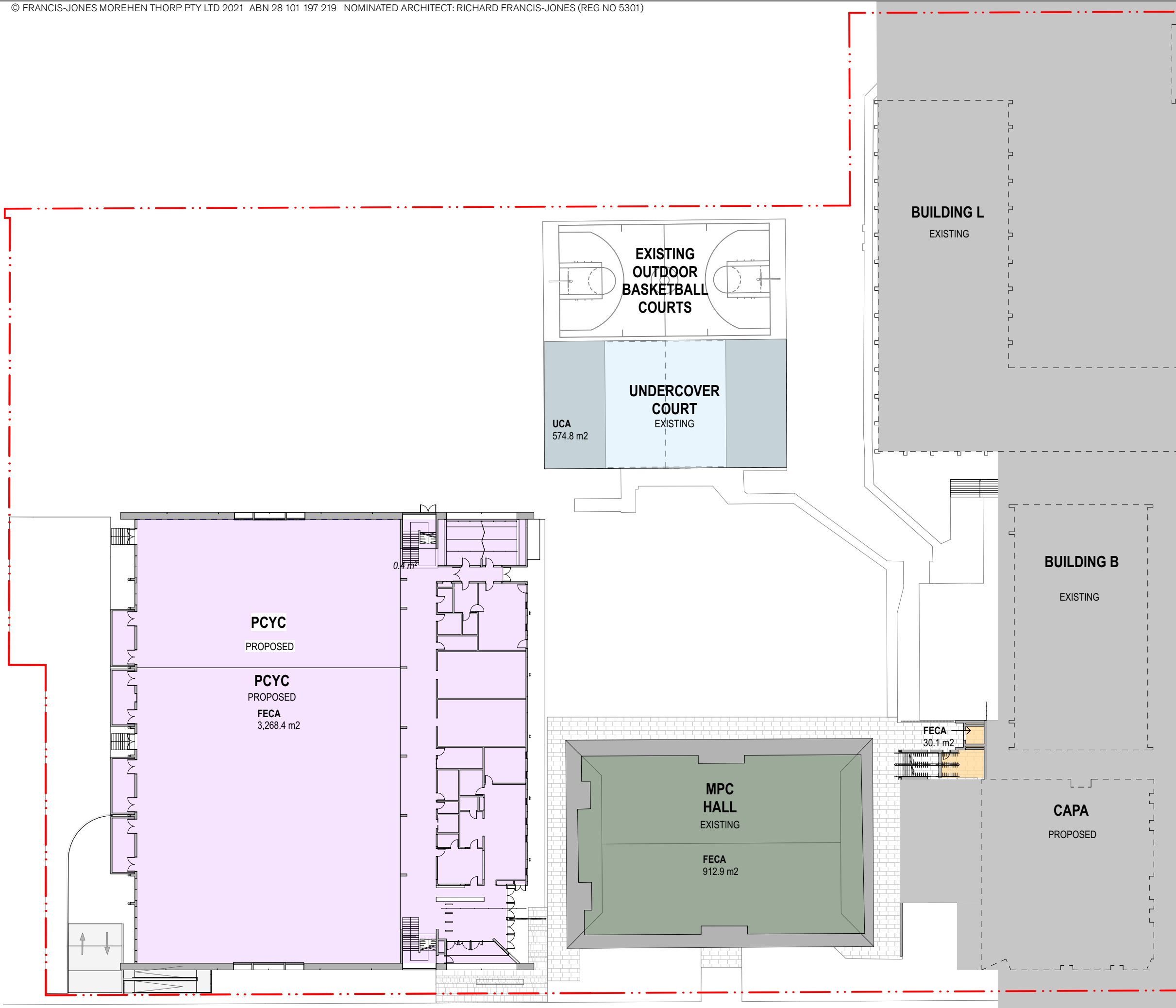
title  
**General Arrangement Plans**  
**General Arrangement Plan - PCYC Roof**  
**Plan**

scale	1:200 @ A1	first issued	12/2/21
-------	------------	--------------	---------

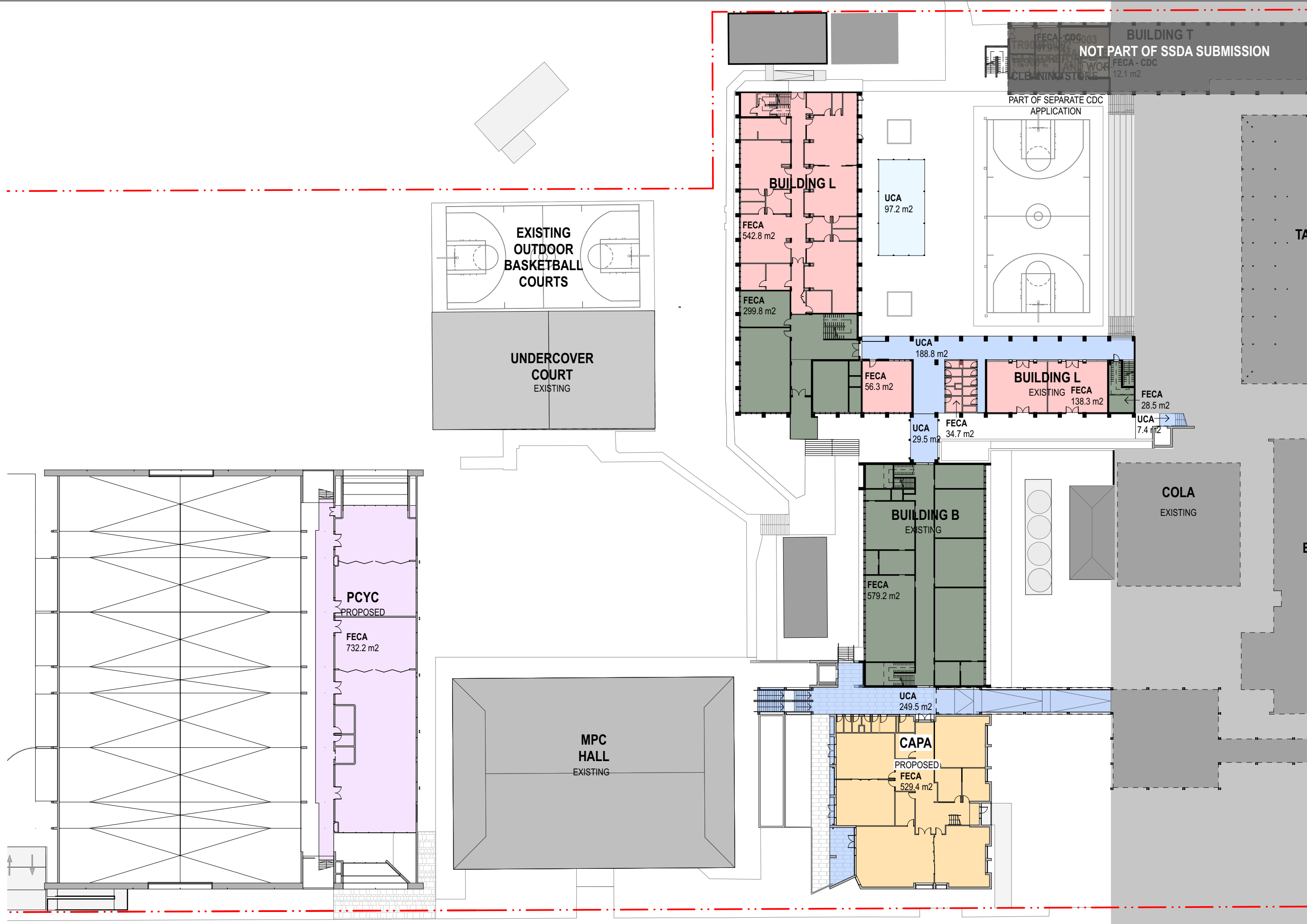
project code	sheet no.	revision
--------------	-----------	----------

**HSPM                      SSDA-201083                      05**

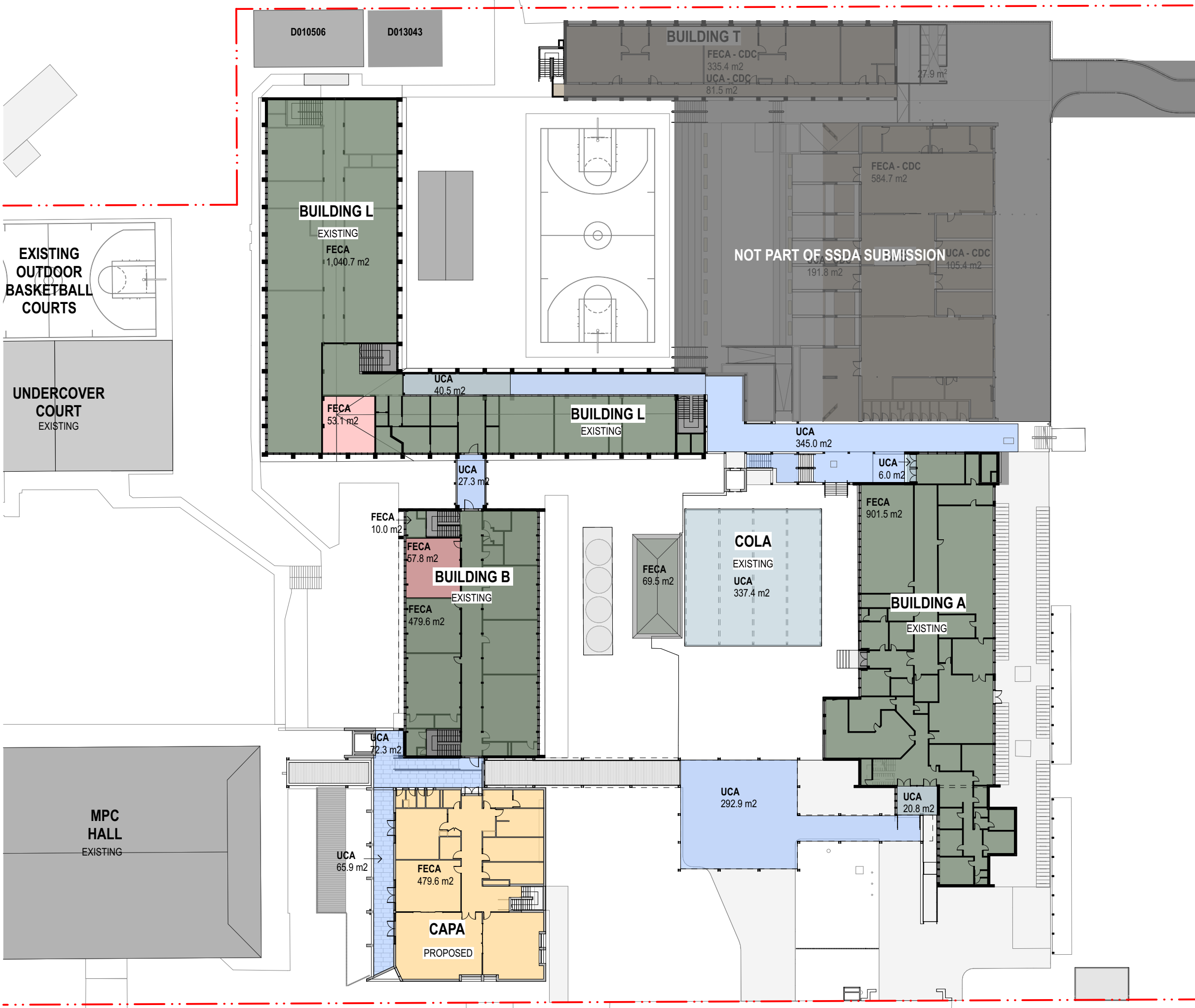




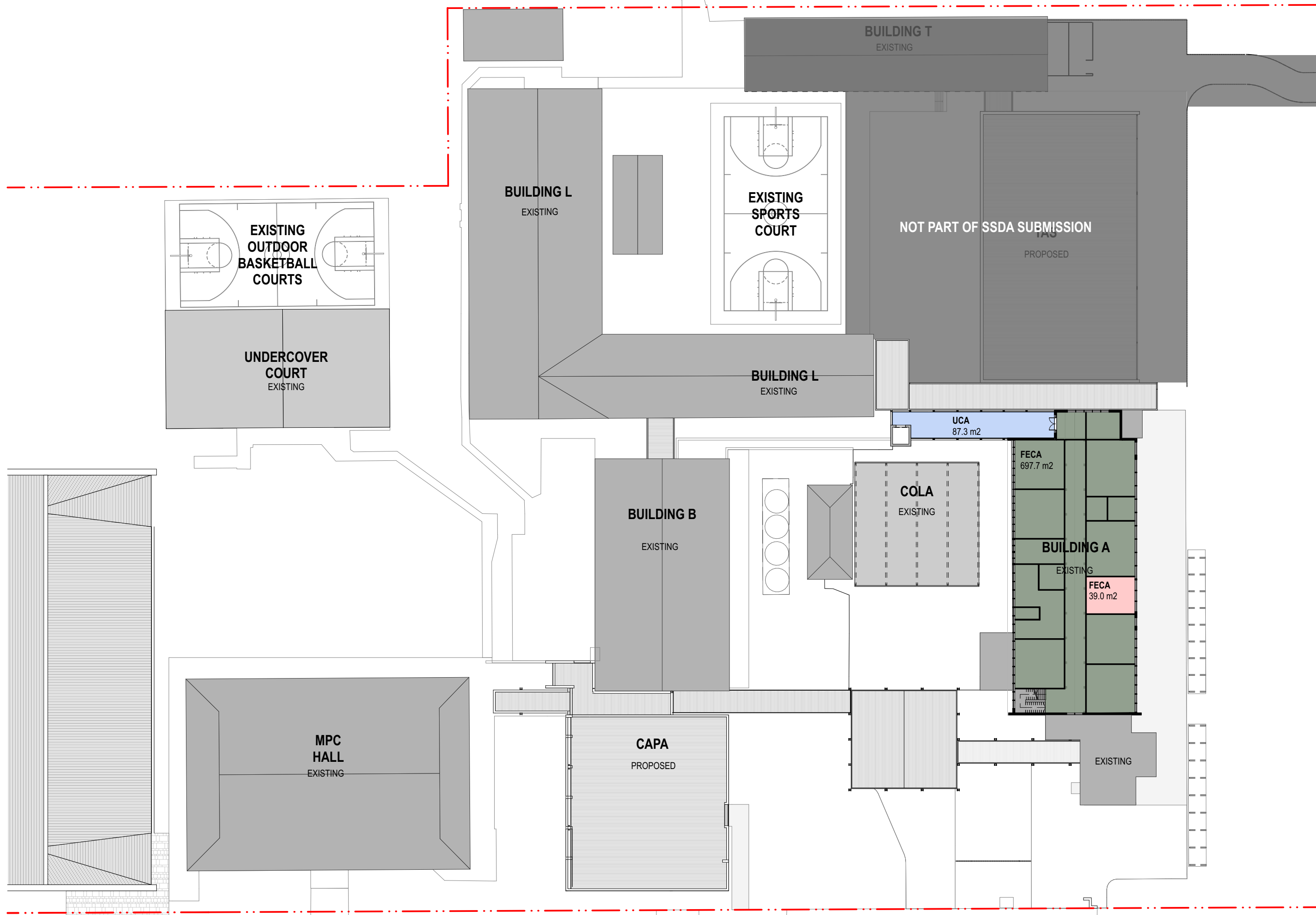
01 PLAN Ground floor PCYC & MPC Hall  
1:500



02 PLAN Level 1 PCYC, Ground Floor CAPA, Building B & L  
1:500



03 PLAN Level 1 CAPA, Building B & L, Ground Floor Building T, TAS & Building A  
1:500



04 PLAN Level 1 Building A  
1:500

GENERAL NOTES

- ALL DIMENSIONS AND EXISTING CONDITIONS SHALL BE CHECKED AND VERIFIED BY THE CONTRACTOR BEFORE PROCEEDING WITH THE WORK.
- ALL LEVELS RELATIVE TO AUSTRALIAN HEIGHT DATUM.
- DO NOT SCALE DRAWINGS.
- USE FIGURED DIMENSIONS ONLY.

Legend

Total Site Area = 34518.1m<sup>2</sup>

GFA LEGEND

- EXISTING BUILDING - NO RENOVATION
- EXISTING BUILDING - PROPOSED INTERNAL RENOVATION
- EXISTING UCA - UNDERCOVER AREA
- UCA - UNDERCOVER AREA
- NEW CONSTRUCTION - PCYC
- NEW CONSTRUCTION - CAPA BUILDING
- AREA NOT INCLUDED - SEPERATE CDC APPLICATION

NOTE:  
PLEASE REFER TO SSDA-280001 FOR GFA PLANS

02	14/4/21	SSDA	MJ
01	26/3/21	SSDA	KT
rev	date	name	by

first studio architecture interiors landscape urban community  
sydney melbourne uk  
Level 5, 70 King Street t +61 2 9251 7077 w firststudio.com

project  
**Hastings Schools Port Macquarie**  
Hastings Secondary College  
Port Macquarie NSW 2444

title  
**Area Calculation Plans**  
**GFA Plans**

scale	1:200 @ A1	first issued	26/3/21
project code	sheet no.	revision	
<b>HSPM</b>	<b>SSDA-280000</b>	<b>02</b>	



GFA Schedule FECA Existing			
Zone	Existing / Proposed	Location	Measured Area
FECA	A-Area-GFA-Existing	Building A - Ground Floor	901.52
	A-Area-GFA-Existing	Building A Level 1	697.67
	A-Area-GFA-Existing	Building B Ground Floor	579.21
	A-Area-GFA-Existing	Building B Level 1	10.01
	A-Area-GFA-Existing	Building B Level 1	479.61
	A-Area-GFA-Existing	Building L Ground Floor	28.46
	A-Area-GFA-Existing	Building L Ground Floor	299.83
	A-Area-GFA-Existing	Building L Level 1	1,040.66
	A-Area-GFA-Existing	Building U	69.46
	A-Area-GFA-Existing	MPC Hall	912.94
			5,019.37 m²

GFA Schedule FECA Proposed			
Zone	Existing / Proposed	Location	Measured Area
FECA	A-Area-GFA-Proposed CAPA	CAPA Building Level 1	479.64
	A-Area-GFA-Proposed CAPA	CAPA Ground Floor	529.43
	A-Area-GFA-Proposed CAPA	CAPA Lower Ground	30.14
			1,039.21 m²
	A-Area-GFA-Proposed PCYC	PCYC Ground Floor	3,268.36
	A-Area-GFA-Proposed PCYC	PCYC Level 1	732.18
			4,000.54 m²
	A-Area-GFA-Refurbished	Building A Level 1	39.00
	A-Area-GFA-Refurbished	Building B Level 1	57.83
	A-Area-GFA-Refurbished	Building L Ground Floor	34.65
	A-Area-GFA-Refurbished	Building L Ground Floor	56.28
	A-Area-GFA-Refurbished	Building L Ground Floor	138.29
	A-Area-GFA-Refurbished	Building L Level 1	53.13
	A-Area-GFA-Refurbished	Building L Ground Floor	542.78
			921.96 m²
			5,961.71 m²

GFA Schedule UCA			
Zone	Existing / Proposed	Location	Measured Area
UCA	A-Area-GFA-Existing	Building A Entry	6.02
	A-Area-GFA-Existing	Building A Entry	20.80
	A-Area-GFA-Existing	Building L Level 1	40.48
	A-Area-GFA-Existing	Existing COLA	337.35
	A-Area-GFA-Existing	Undercover Area	97.21
	A-Area-GFA-Existing	Undercover Court Existing	574.82
			1,076.68 m²
	A-Area-GFA-Proposed Circulation	Building A Linkway Level 1	87.31
	A-Area-GFA-Proposed Circulation	Building L & A Linkway	344.96
	A-Area-GFA-Proposed Circulation	Building L & B Linkway LLevel 1	27.26
	A-Area-GFA-Proposed Circulation	Building L Ground Floor	29.50
	A-Area-GFA-Proposed Circulation	Building L Ground Floor	188.81
	A-Area-GFA-Proposed Circulation	Building L Linkway Lower Ground	7.39
	A-Area-GFA-Proposed Circulation	CAPA Ground Floor	249.53
	A-Area-GFA-Proposed Circulation	CAPA Level 1	65.92
	A-Area-GFA-Proposed Circulation	CAPA Level 1	72.34
	A-Area-GFA-Proposed Circulation	Entry Canopy	292.86
			1,365.88 m²

GFA Schedule CDC			
Zone	Existing / Proposed	Location	Measured Area
FECA - CDC	A-Area-GFA	Building T Lower Ground	12.06
	A-Area-GFA	Building T Lower Ground	91.93
			103.99 m²
	A-Area-Room CDC	Building T Ground Floor	335.40
UCA - CDC	A-Area-Room CDC	TAS Building	584.67
			920.07 m²
	A-Area-Room CDC	Building T Ground Floor	81.50
	A-Area-Room CDC	TAS Building	105.37
	A-Area-Room CDC	TAS Building	191.83
			378.70 m²
			1,402.76 m²

GFA definition (LEP 2012 - NSW Legislation)

gross floor area means the sum of the floor area of each floor of a building measured from the internal face of external walls, or from the internal face of walls separating the building from any other building, measured at a height of 1.4 metres above the floor, and includes:

(a) the area of a mezzanine, and

(b) habitable rooms in a basement or an attic, and

(c) any shop, auditorium, cinema, and the like, in a basement or attic, but excludes:

(d) any area for common vertical circulation, such as lifts and stairs, and (e) any basement:

(i) storage, and

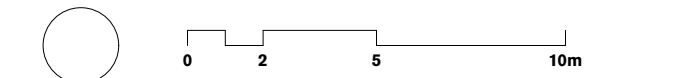
(ii) vehicular access, loading areas, garbage and services, and

(f) plant rooms, lift towers and other areas used exclusively for mechanical services or ducting, and

(g) car parking to meet any requirements of the consent authority (including access to that car parking), and (h) any space used for the loading or unloading of goods (including access to it), and

(i) terraces and balconies with outer walls less than 1.4 metres high, and

(j) voids above a floor at the level of a storey or storey above.



- GENERAL NOTES
- ALL DIMENSIONS AND EXISTING CONDITIONS SHALL BE CHECKED AND VERIFIED BY THE CONTRACTOR BEFORE PROCEEDING WITH THE WORK.
  - ALL LEVELS RELATIVE TO 'AUSTRALIAN HEIGHT DATUM'.
  - DO NOT SCALE DRAWINGS.
  - USE FIGURED DIMENSIONS ONLY.

Legend

Total Site Area = 34518.1m²

GFA LEGEND

- EXISTING BUILDING - NO RENOVATION
- EXISTING BUILDING - PROPOSED INTERNAL RENOVATION
- EXISTING UCA - UNDERCOVER AREA
- UCA - UNDERCOVER AREA
- NEW CONSTRUCTION - PCYC
- NEW CONSTRUCTION - CAPA BUILDING
- AREA NOT INCLUDED - SEPERATE CDC APPLICATION

NOTE:  
PLEASE REFER TO SSDA-280000 FOR GFA AREA SCHEDULES

04	14/4/21	SSDA	MJ	
03	26/3/21	SSDA	KT	
02	23/2/21	Draft SSDA 02	KT	
01	12/2/21	Draft SSDA	MJ	
rev	date	name	by	chk

fjmt studio architecture interiors landscape urban community  
sydney melbourne uk  
Level 5, 70 King Street t +61 2 9251 7077 w fjmtstudio.com



project  
**Hastings Schools Port Macquarie**  
Hastings Secondary College  
Port Macquarie NSW 2444

title  
**Area Calculation Plans**  
**GFA Area Schedule**

scale	1:200 @ A1	first issued	12/2/21
project code	sheet no.	revision	
<b>HSPM</b>	<b>SSDA-280001</b>	<b>04</b>	





GENERAL NOTES

- ALL DIMENSIONS AND EXISTING CONDITIONS SHALL BE CHECKED AND VERIFIED BY THE CONTRACTOR BEFORE PROCEEDING WITH THE WORK.
- ALL LEVELS RELATIVE TO 'AUSTRALIAN HEIGHT DATUM'.
- DO NOT SCALE DRAWINGS.
- USE FIGURED DIMENSIONS ONLY.

legend

REFER  
SSDA-740000 EXTERIOR FINISHES SAMPLE BOARD

BWK1 BRICKWORK TYPE 1 - FACE BRICK  
BW02 BLOCKWORK PAINTED  
BWKX EXISTING FACE BRICK FACADE

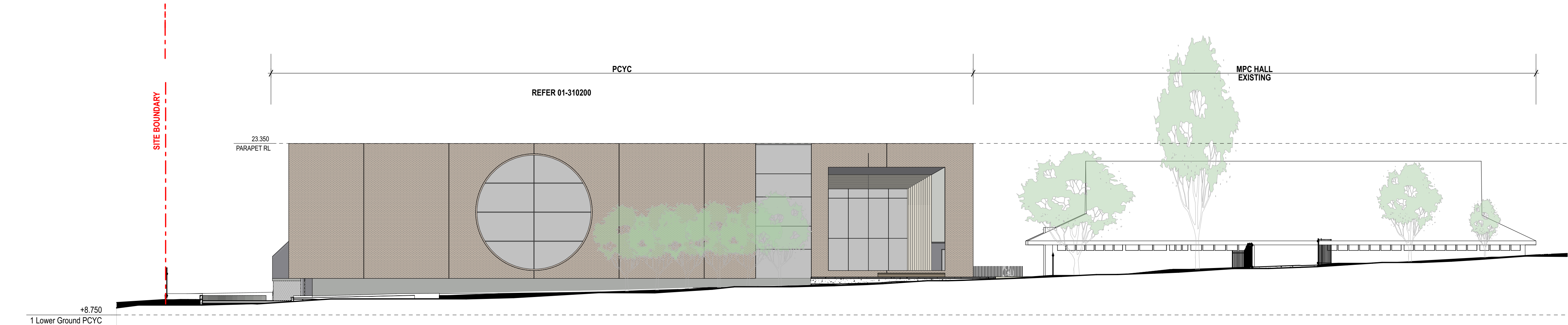
GL01 GLAZING - CLEAR  
GL02 GLAZING - DARK

CL01 EQUITONE CLADDING DARK  
CL02 CORRUGATED CLADDING DARK  
CL03 FIBRE CEMENT - PAINTED LIGHT  
CL04 ACCIDULATED TREATED TIMBER  
CL05 ALUMINIUM SHEET CLADDING DARK

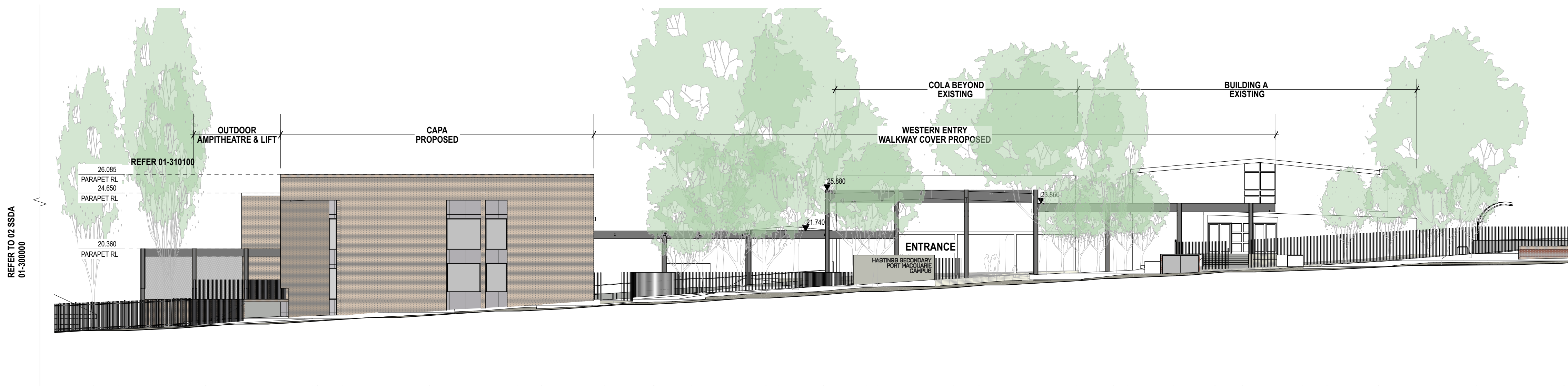
CEL42 EQUITONE (FIBRE CEMENT) CLADDING SOFFIT  
FT03 HIGH TENSILE MESH AND INTEGRATED  
FT04 PAINTED STEEL COLUMN WITH ACCOYA CLADDING

LV01 EXTERNAL ALUMINIUM LOUVRES  
LV02 EXTERNAL GLAZED AUTOMATED LOUVRES  
PF30 PAINTED STEEL

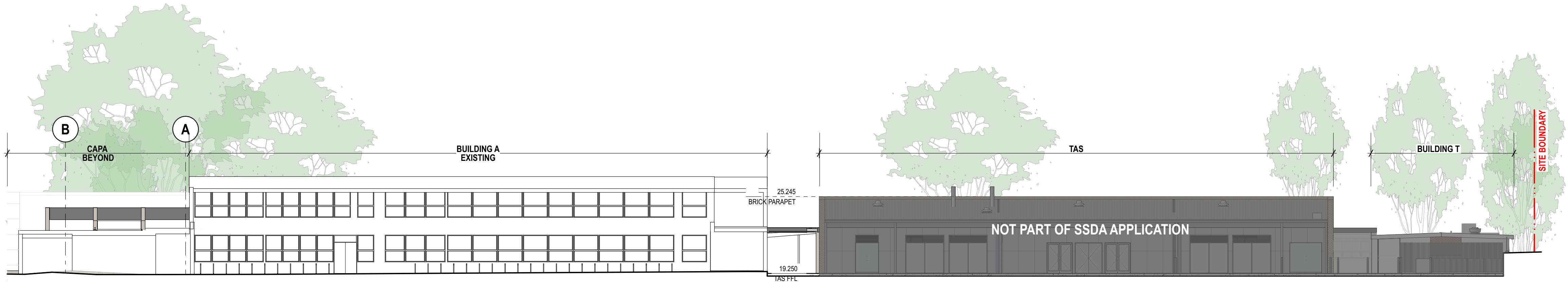
ROF01 CORRUGATED ROOF CLADDING LIGHT



01 ELEVATION West Elevation (Owent Street North)  
1:200



02 ELEVATION West Elevation (Owen Street South)  
1:200



03 ELEVATION South Elevation - Building A + TAS  
1:200

04	14/4/21	SSDA	MJ
03	16/3/21	SSDA	KT
02	23/2/21	Draft SSDA 02	KT
01	12/2/21	Draft SSDA	MJ
rev	date	name	by chk

fjmt studio architecture interiors landscape urban community  
sydney melbourne uk  
Level 5, 70 King Street t +61 2 9251 7077 w fjmtstudio.com



project  
Hastings Schools Port Macquarie  
Hastings Secondary College  
Port Macquarie NSW 2444

title  
1:200 Elevations  
Site Elevations - West and South

scale	1:200 @ A1	first issued	12/2/21
project code	sheet no.	revision	
HSPM	SSDA-300000	04	



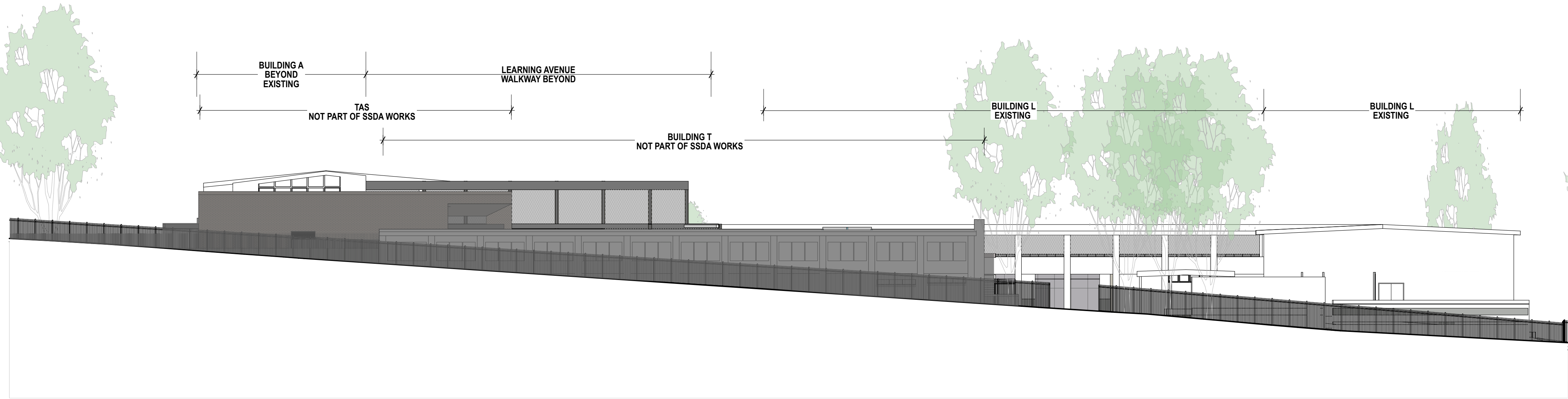
02510m

GENERAL NOTES

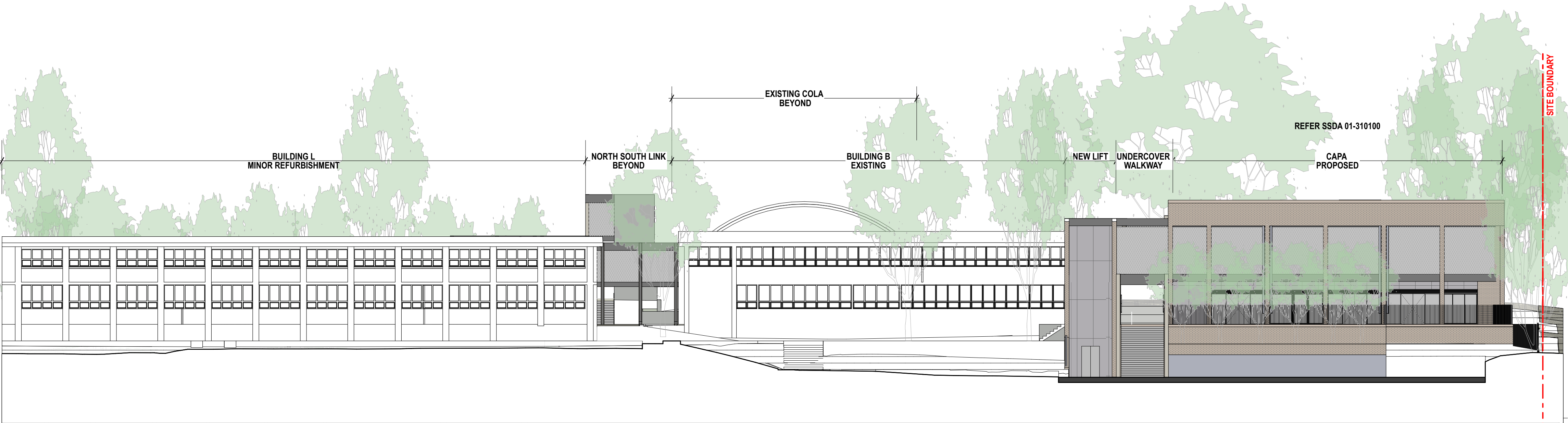
ALL DIMENSIONS AND EXISTING CONDITIONS  
◦ SHALL BE CHECKED AND VERIFIED BY THE CONTRACTOR BEFORE PROCEEDING WITH THE WORK.  
◦ ALL LEVELS RELATIVE TO 'AUSTRALIAN HEIGHT DATUM'.  
◦ DO NOT SCALE DRAWINGS.  
◦ USE FIGURED DIMENSIONS ONLY.

Legend	
REFER	
SSDA-740000	EXTERIOR FINISHES SAMPLE BOARD
BWK1	BRICKWORK TYPE 1 - FACE BRICK
BW02	BLOCKWORK PAINTED
BWKX	EXISTING FACE BRICK FACADE
GL01	GLAZING - CLEAR
GL02	GLAZING - DARK
CL01	EQUITONE CLADDING DARK
CL02	CORRUGATED CLADDING DARK
CL03	FIBRE CEMENT - PAINTED LIGHT
CL04	ACCIDULATED TREATED TIMBER
CL05	ALUMINIUM SHEET CLADDING DARK
CEL42	EQUITONE (FIBRE CEMENT) CLADDING SOFFIT
FT03	HIGH TENSILE MESH AND INTEGRATED
FT04	PAINTED STEEL COLUMN WITH ACCOYA CLADDING
LV01	EXTERNAL ALUMINIUM LOUVRES
LV02	EXTERNAL GLAZED AUTOMATED LOUVRES
PF30	PAINTED STEEL
ROF01	CORRUGATED ROOF CLADDING LIGHT

01 ELEVATION East Elevation  
1:200



02 ELEVATION North Elevation (L & CAPA)  
1:200



04	14/4/21	SSDA	MJ	
03	26/3/21	SSDA	KT	
02	23/2/21	Draft SSDA 02	KT	
01	12/2/21	Draft SSDA	MJ	
rev	date	name	by	chk

fjmt studio architecture interiors landscape urban community

sydney melbourne uk

Level 5, 70 King Street t +61 2 9251 7077 w fjmtstudio.com

fjmt

project

Hastings Schools Port Macquarie  
Hastings Secondary College  
Port Macquarie NSW 2444

title

1:200 Elevations  
Site Elevations - East and North

scale

1:200 @ A1

first issued

12/2/21

project code

sheet no.

revision

HSPM

SSDA-300001

04



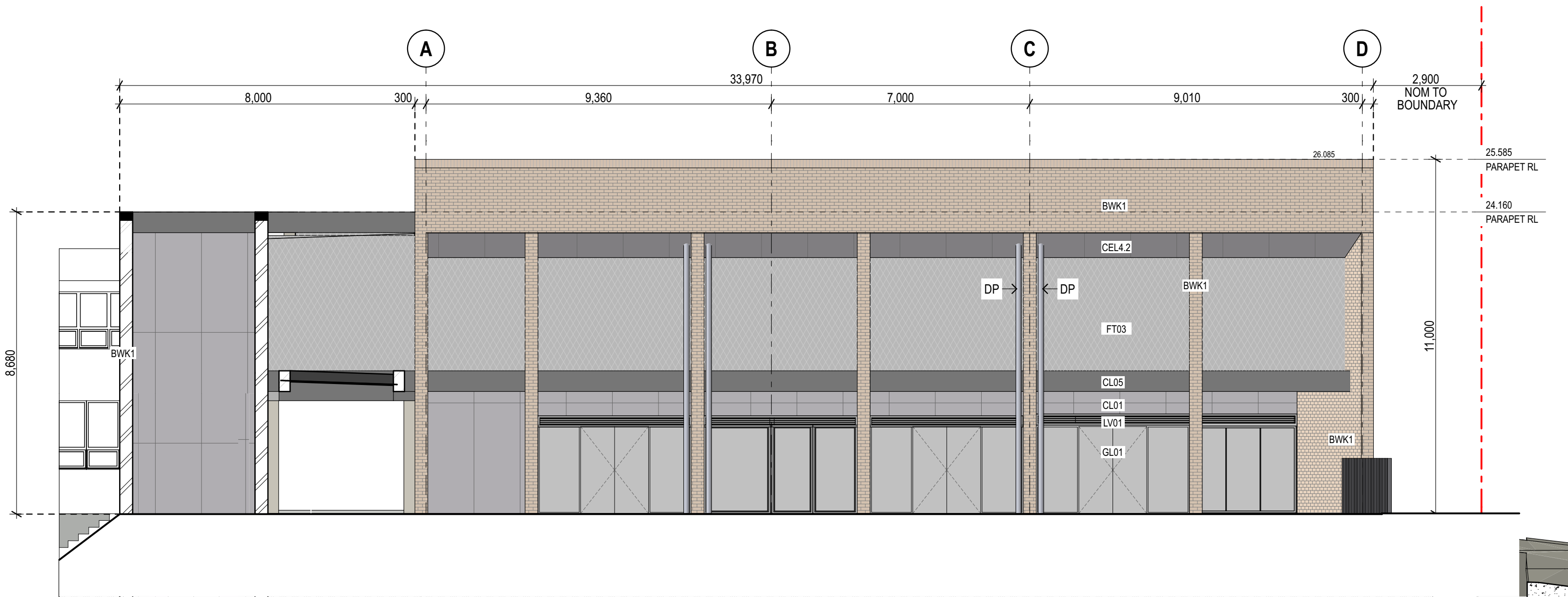
02510m

GENERAL NOTES

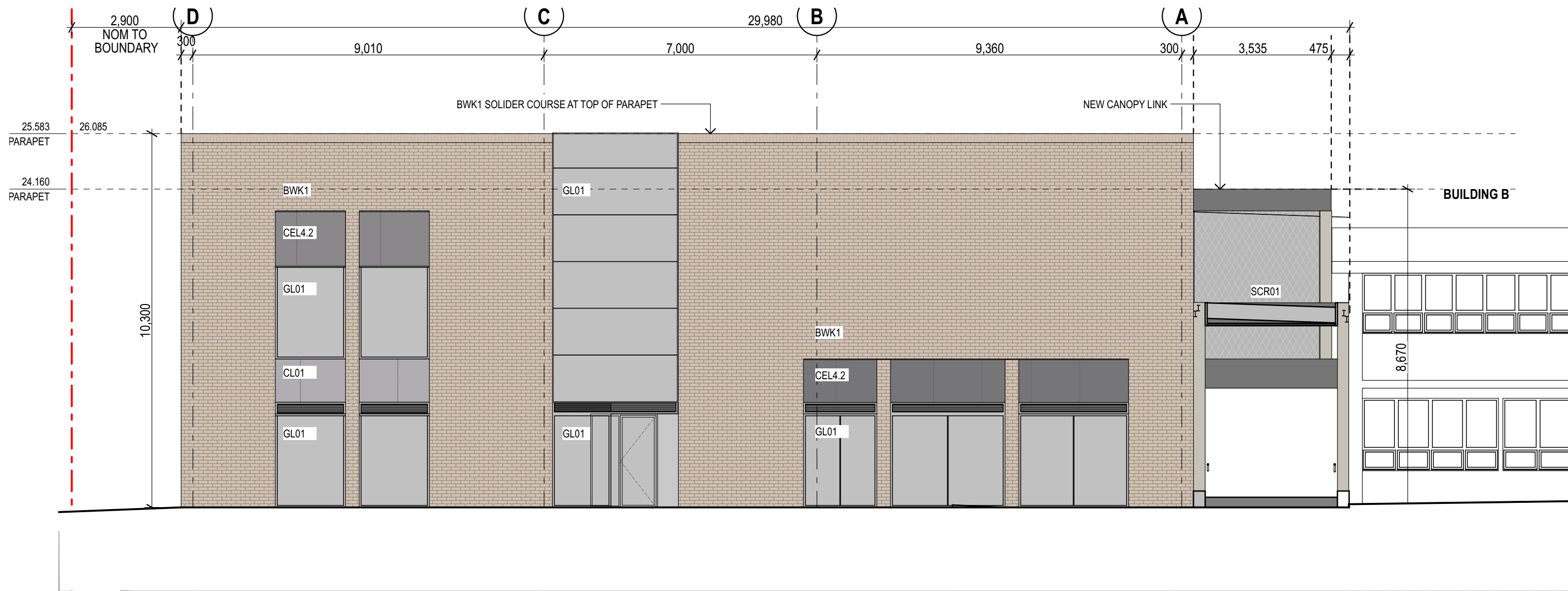
ALL DIMENSIONS AND EXISTING CONDITIONS  
◦ SHALL BE CHECKED AND VERIFIED BY THE CONTRACTOR BEFORE PROCEEDING WITH THE WORK.  
◦ ALL LEVELS RELATIVE TO 'AUSTRALIAN HEIGHT DATUM'.  
◦ DO NOT SCALE DRAWINGS.  
◦ USE FIGURED DIMENSIONS ONLY.

legend	
REFER	
SSDA-740000	EXTERIOR FINISHES SAMPLE BOARD

BWK1	BRICKWORK TYPE 1 - FACE BRICK
BW02	BLOCKWORK PAINTED
BWKX	EXISTING FACE BRICK FACADE
GL01	GLAZING - CLEAR
GL02	GLAZING - DARK
CL01	EQUITONE CLADDING DARK
CL02	CORRUGATED CLADDING DARK
CL03	FIBRE CEMENT - PAINTED LIGHT
CL04	ACCIDULATED TREATED TIMBER
CL05	ALUMINIUM SHEET CLADDING DARK
CEL42	EQUITONE (FIBRE CEMENT) CLADDING SOFFIT
FT03	HIGH TENSILE MESH AND INTEGRATED
FT04	PAINTED STEEL COLUMN WITH ACCOYA CLADDING
LV01	EXTERNAL ALUMINIUM LOUVRES
LV02	EXTERNAL GLAZED AUTOMATED LOUVRES
PF30	PAINTED STEEL
ROF01	CORRUGATED ROOF CLADDING LIGHT



01 ELEVATION CAPA North Elevation  
1:100



02 ELEVATION CAPA South Elevation  
1:100

04	14/4/21	SSDA	MJ
03	26/3/21	SSDA	KT
02	23/2/21	Draft SSDA 02	KT
01	12/2/21	Draft SSDA	MJ
rev	date	name	by

first studio architecture interiors landscape urban community  
sydney melbourne uk  
Level 5, 70 King Street t +61 2 9251 7077 w firststudio.com



project  
Hastings Schools Port Macquarie  
Hastings Secondary College  
Port Macquarie NSW 2444

title  
1:100 Elevations  
Elevations - CAPA North & South

scale	1:200 @ A1	first issued	12/2/21
project code	sheet no.	revision	
HSPM	SSDA-310100	04	

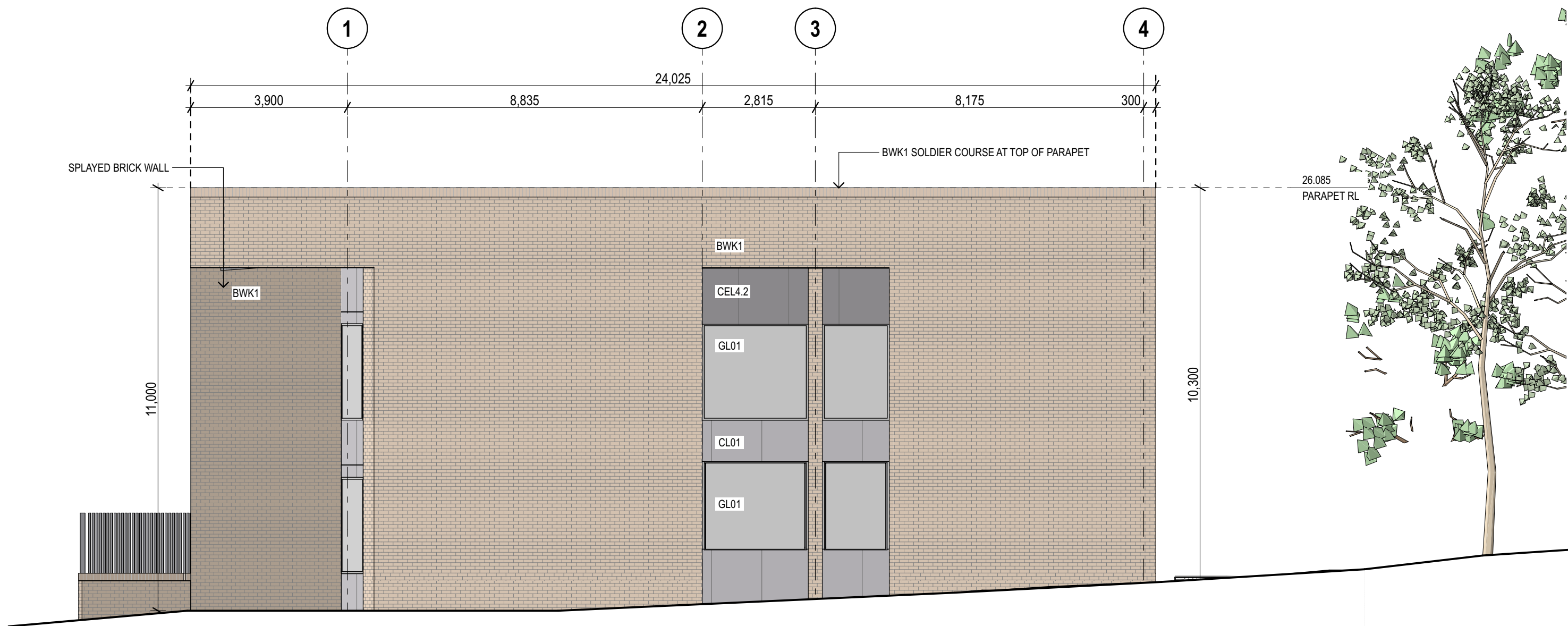


02510m

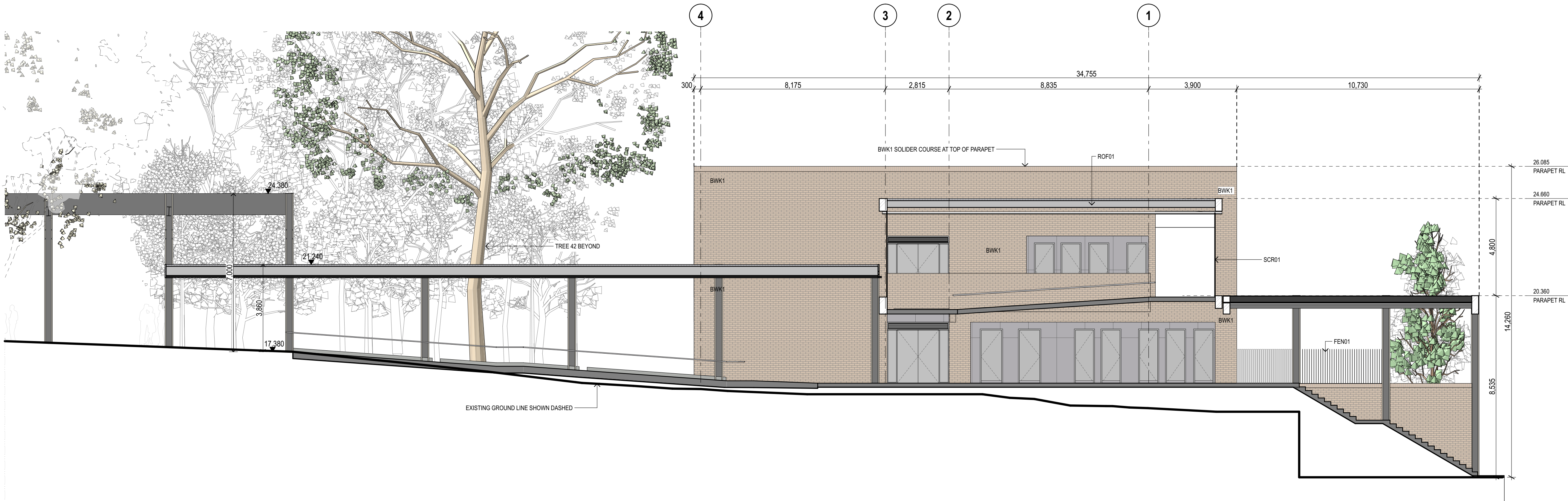
GENERAL NOTES

ALL DIMENSIONS AND EXISTING CONDITIONS SHALL BE CHECKED AND VERIFIED BY THE CONTRACTOR BEFORE PROCEEDING WITH THE WORK.  
ALL LEVELS RELATIVE TO 'AUSTRALIAN HEIGHT DATUM'.  
DO NOT SCALE DRAWINGS.  
USE FIGURED DIMENSIONS ONLY.

legend	
REFER	
SSDA-740000	EXTERIOR FINISHES SAMPLE BOARD
BWK1	BRICKWORK TYPE 1 - FACE BRICK
BW02	BLOCKWORK PAINTED
BWKX	EXISTING FACE BRICK FACADE
GL01	GLAZING - CLEAR
GL02	GLAZING - DARK
CL01	EQUITONE CLADDING DARK
CL02	CORRUGATED CLADDING DARK
CL03	FIBRE CEMENT - PAINTED LIGHT
CL04	ACCIDULATED TREATED TIMBER
CL05	ALUMINIUM SHEET CLADDING DARK
CEL42	EQUITONE (FIBRE CEMENT) CLADDING SOFFIT
FT03	HIGH TENSILE MESH AND INTEGRATED
FT04	PAINTED STEEL COLUMN WITH ACCOYA CLADDING
LV01	EXTERNAL ALUMINIUM LOUVRES
LV02	EXTERNAL GLAZED AUTOMATED LOUVRES
PF30	PAINTED STEEL
ROF01	CORRUGATED ROOF CLADDING LIGHT



01 ELEVATION CAPA West Elevation  
1:100



02 ELEVATION CAPA East Elevation  
1:100

04	14/4/21	SSDA	MJ
03	26/3/21	SSDA	KT
02	23/2/21	Draft SSDA 02	KT
01	12/2/21	Draft SSDA	MJ
rev	date	name	by

first studio architecture interiors landscape urban community  
sydney melbourne uk  
Level 5, 70 King Street t +61 2 9251 7077 w firststudio.com

fjmt

project

Hastings Schools Port Macquarie  
Hastings Secondary College  
Port Macquarie NSW 2444

title

1:100 Elevations  
Elevations - CAPA East & West

scale

1:200 @ A1

first issued

12/2/21

project code

sheet no.

revision

HSPM

SSDA-310101

04



02510m

GENERAL NOTES

ALL DIMENSIONS AND EXISTING CONDITIONS

◦ SHALL BE CHECKED AND VERIFIED BY THE CONTRACTOR BEFORE PROCEEDING WITH THE WORK.

◦ ALL LEVELS RELATIVE TO 'AUSTRALIAN HEIGHT DATUM'.

DO NOT SCALE DRAWINGS

◦ USE FIGURED DIMENSIONS ONLY.

legend	
REFER	
SSDA-740000	EXTERIOR FINISHES SAMPLE BOARD
BWK1	BRICKWORK TYPE 1 - FACE BRICK
BW02	BLOCKWORK PAINTED
BWKX	EXISTING FACE BRICK FACADE
GL01	GLAZING - CLEAR
GL02	GLAZING - DARK
CL01	EQUITONE CLADDING DARK
CL02	CORRUGATED CLADDING DARK
CL03	FIBRE CEMENT - PAINTED LIGHT
CL04	ACCIDULATED TREATED TIMBER
CL05	ALUMINIUM SHEET CLADDING DARK
CEL42	EQUITONE (FIBRE CEMENT) CLADDING SOFFIT
FT03	HIGH TENSILE MESH AND INTEGRATED
FT04	PAINTED STEEL COLUMN WITH ACCOYA CLADDING
LW01	EXTERNAL ALUMINIUM LOUVRES
LW02	EXTERNAL GLAZED AUTOMATED LOUVRES
PF30	PAINTED STEEL
ROF01	CORRUGATED ROOF CLADDING LIGHT

01 ELEVATION Building L West  
1:100



02 ELEVATION Building L East  
1:100

03	14/4/21	SSDA	MJ
02	26/3/21	SSDA	KT
01	23/2/21	Draft SSDA 02	KT
rev	date	name	by chk

fjmt studio architecture interiors landscape urban community

sydney melbourne uk

Level 5, 70 King Street t +61 2 9251 7077 w [fjmtstudio.com](#)

fjmt

project

**Hastings Schools Port Macquarie**  
Hastings Secondary College  
Port Macquarie NSW 2444

title

**1:100 Elevations**  
**Elevations - Building L**

scale

1:200 @ A1

first issued

23/2/21

project code

sheet no.

revision

HSPM

SSDA-310102

03

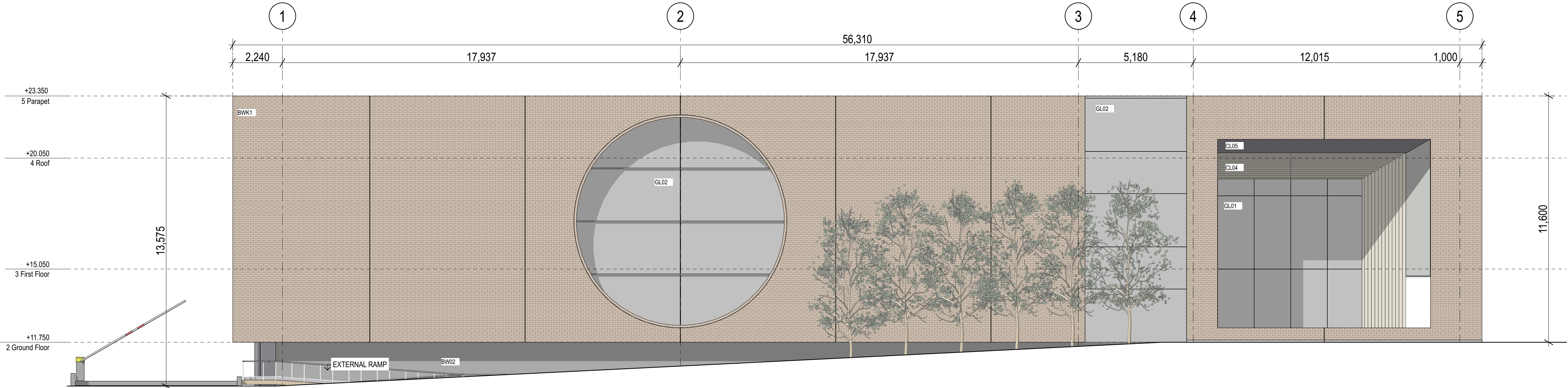


02510m

GENERAL NOTES

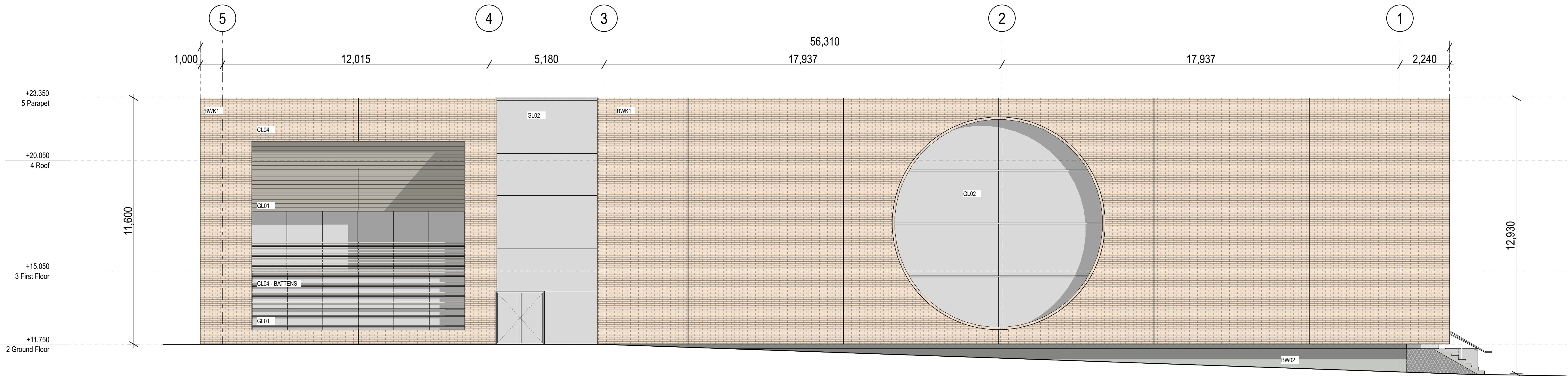
ALL DIMENSIONS AND EXISTING CONDITIONS  
◦ SHALL BE CHECKED AND VERIFIED BY THE CONTRACTOR BEFORE PROCEEDING WITH THE WORK.  
◦ ALL LEVELS RELATIVE TO 'AUSTRALIAN HEIGHT DATUM'.  
◦ DO NOT SCALE DRAWINGS.  
◦ USE FIGURED DIMENSIONS ONLY.

legend	
REFER	
SSDA-740000	EXTERIOR FINISHES SAMPLE BOARD



1 ELEVATION West Elevation  
1:100

BWK1	BRICKWORK TYPE 1 - FACE BRICK
BW02	BLOCKWORK PAINTED
BWKX	EXISTING FACE BRICK FACADE
GL01	GLAZING - CLEAR
GL02	GLAZING - DARK
CL01	EQUITONE CLADDING DARK
CL02	CORRUGATED CLADDING DARK
CL03	FIBRE CEMENT - PAINTED LIGHT
CL04	ACCIDULATED TREATED TIMBER
CL05	ALUMINIUM SHEET CLADDING DARK
CEL42	EQUITONE (FIBRE CEMENT) CLADDING SOFFIT
FT03	HIGH TENSILE MESH AND INTEGRATED
FT04	PAINTED STEEL COLUMN WITH ACCOYA CLADDING
LW01	EXTERNAL ALUMINIUM LOUVRES
LW02	EXTERNAL GLAZED AUTOMATED LOUVRES
PF30	PAINTED STEEL
ROF01	CORRUGATED ROOF CLADDING LIGHT



2 ELEVATION East Elevation  
1:100

04	14/4/21	SSDA	MJ
03	18/3/21	SSDA	KT
02	23/2/21	Draft SSDA 02	KT
01	12/2/21	Draft SSDA	MJ
rev	date	name	by

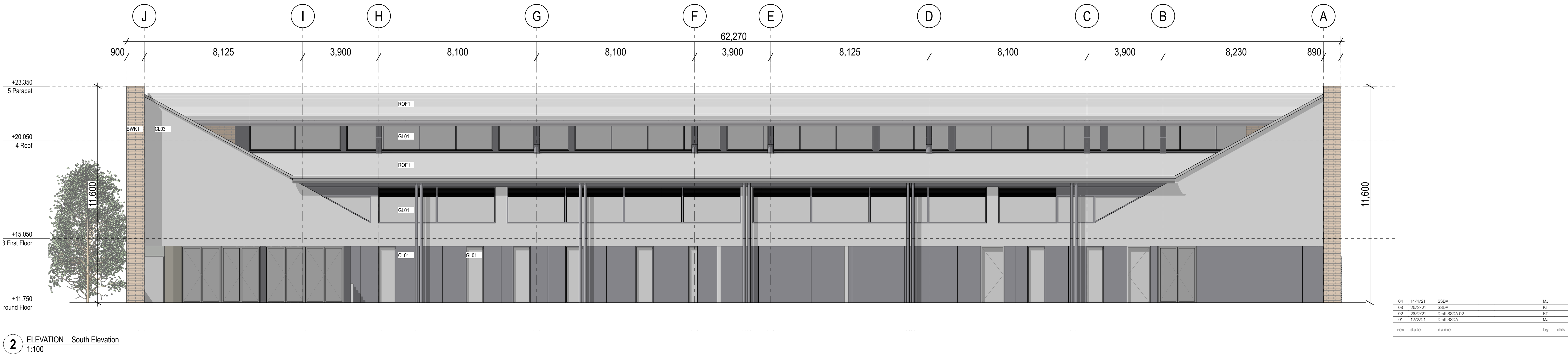
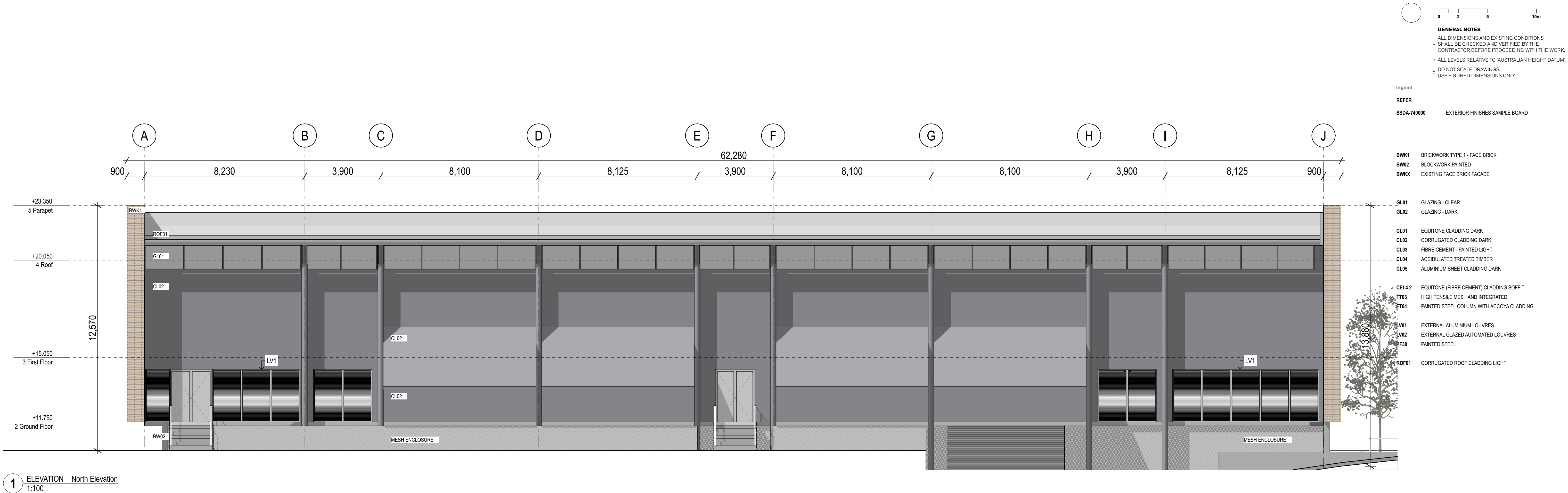
fjmt studio architecture interiors landscape urban community  
sydney melbourne uk  
Level 5, 70 King Street t +61 2 9251 7077 w fjmtstudio.com

project  
**Hastings Schools Port Macquarie**  
Hastings Secondary College  
Port Macquarie NSW 2444

title  
**1:100 Elevations**  
**Elevations - PCYC East West**

scale	1:200 @ A1	first issued	12/2/21
project code	sheet no.	revision	
HSPM	SSDA-310200	04	





04	14/4/21	SSDA	MJ	
03	26/3/21	SSDA	KT	
02	23/2/21	Draft SSDA 02	KT	
01	12/2/21	Draft SSDA	MJ	
rev	date	name	by	chk

fjmt studio architecture interiors landscape urban community  
sydney melbourne uk  
Level 5, 70 King Street t +61 2 9251 7077 w fjmtstudio.com



project  
**Hastings Schools Port Macquarie**  
Hastings Secondary College  
Port Macquarie NSW 2444

title  
**1:100 Elevations**  
**Elevations - PCYC North & South**

scale	1:200 @ A1	first issued	12/2/21
project code	sheet no.	revision	
<b>HSPM</b>	<b>SSDA-310201</b>	<b>04</b>	





**GENERAL NOTES**

- ALL DIMENSIONS AND EXISTING CONDITIONS SHALL BE CHECKED AND VERIFIED BY THE CONTRACTOR BEFORE PROCEEDING WITH THE WORK.
- ALL LEVELS RELATIVE TO 'AUSTRALIAN HEIGHT DATUM'.
- DO NOT SCALE DRAWINGS.
- USE FIGURED DIMENSIONS ONLY.

Legend

REFER

SSDA-740000 EXTERIOR FINISHES SAMPLE BOARD

BWK1 BRICKWORK TYPE 1 - FACE BRICK  
BW02 BLOCKWORK PAINTED  
BWKX EXISTING FACE BRICK FACADE

GL01 GLAZING - CLEAR  
GL02 GLAZING - DARK

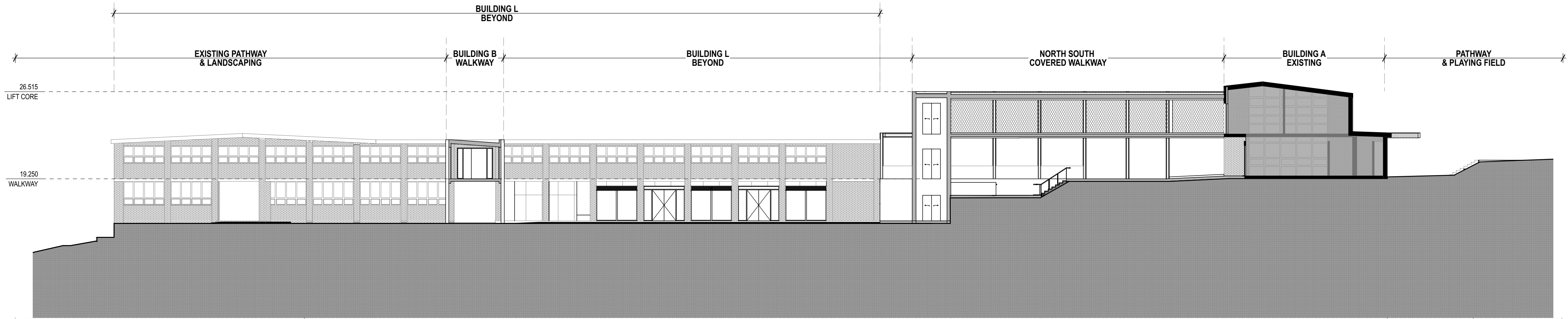
CL01 EQUITONE CLADDING DARK  
CL02 CORRUGATED CLADDING DARK  
CL03 FIBRE CEMENT - PAINTED LIGHT  
CL04 ACCIDULATED TREATED TIMBER  
CL05 ALUMINIUM SHEET CLADDING DARK

CEL42 EQUITONE (FIBRE CEMENT) CLADDING SOFFIT  
FT03 HIGH TENSILE MESH AND INTEGRATED  
FT04 PAINTED STEEL COLUMN WITH ACCOYA CLADDING

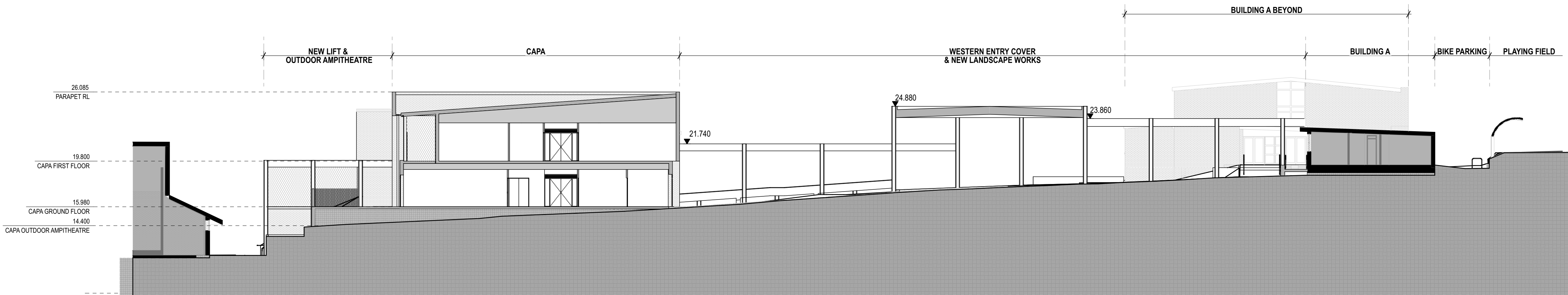
LV01 EXTERNAL ALUMINIUM LOUVRES  
LV02 EXTERNAL GLAZED AUTOMATED LOUVRES  
PF30 PAINTED STEEL

ROF01 CORRUGATED ROOF CLADDING LIGHT

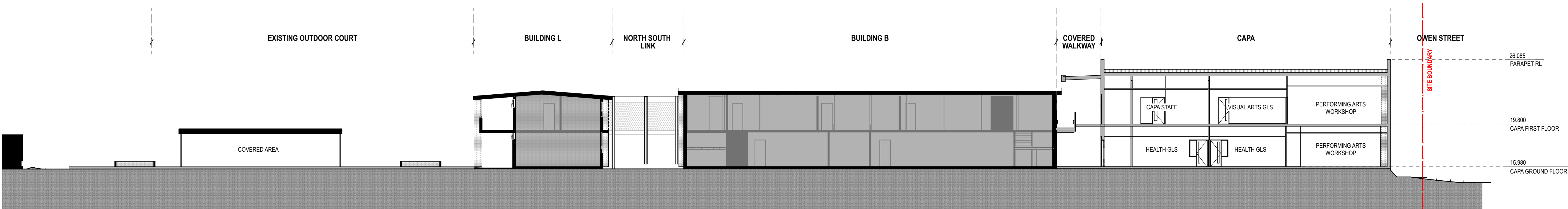
01 SECTION Walkway  
1:200



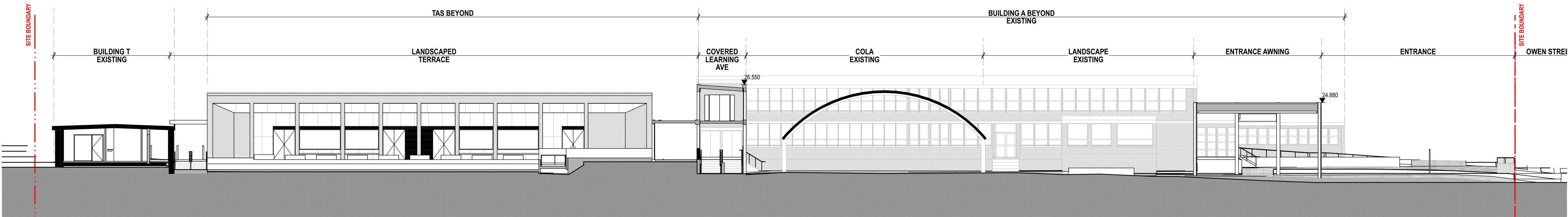
02 SECTION CAPA  
1:200



03 SECTION CAPA, B, L  
1:200



04 SECTION Western Entry  
1:200



04	14/4/21	SSDA	MJ	
03	26/3/21	SSDA	KT	
02	23/2/21	Draft SSDA 02	KT	
01	12/2/21	Draft SSDA	MJ	
rev	date	name	by	chk

fjmt studio architecture interiors landscape urban community  
sydney melbourne uk  
Level 5, 70 King Street t +61 2 9251 7077 w fjmtstudio.com



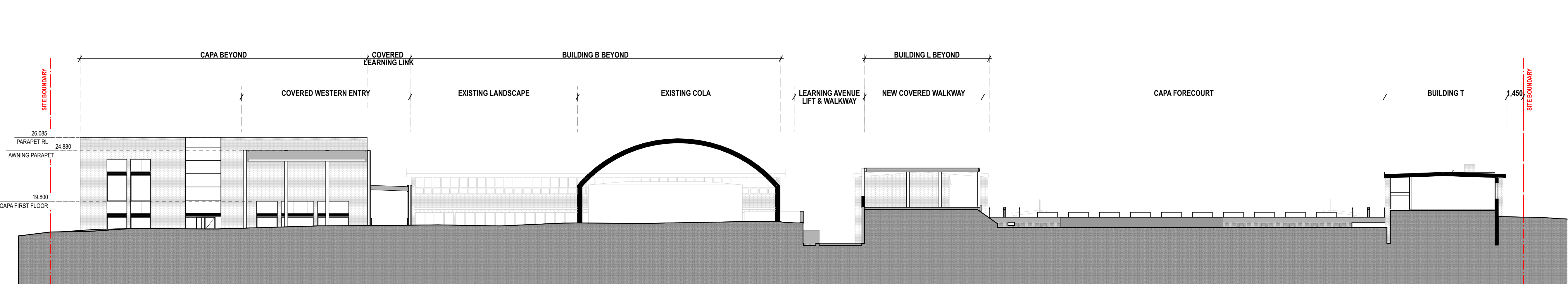
project  
Hastings Schools Port Macquarie  
Hastings Secondary College  
Port Macquarie NSW 2444

title  
1:200 Sections  
Site Sections

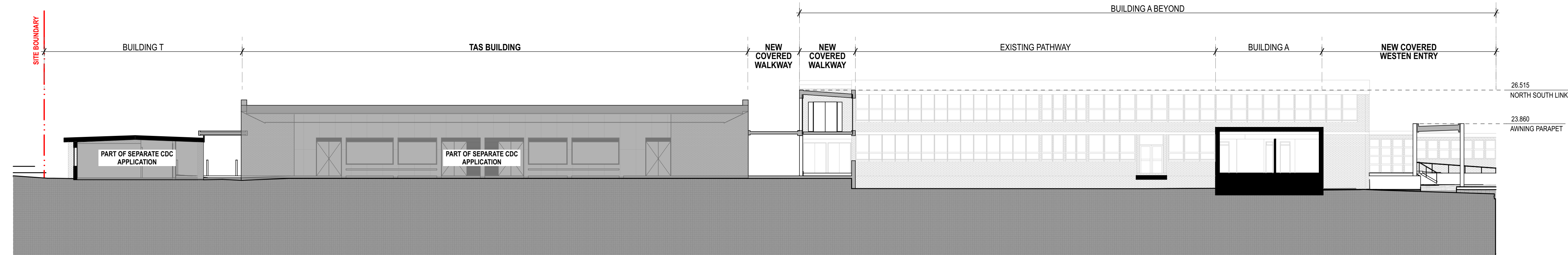
scale 1:200 @ A1 first issued 12/2/21

project code	sheet no.	revision
HSPM	SSDA-420100	04

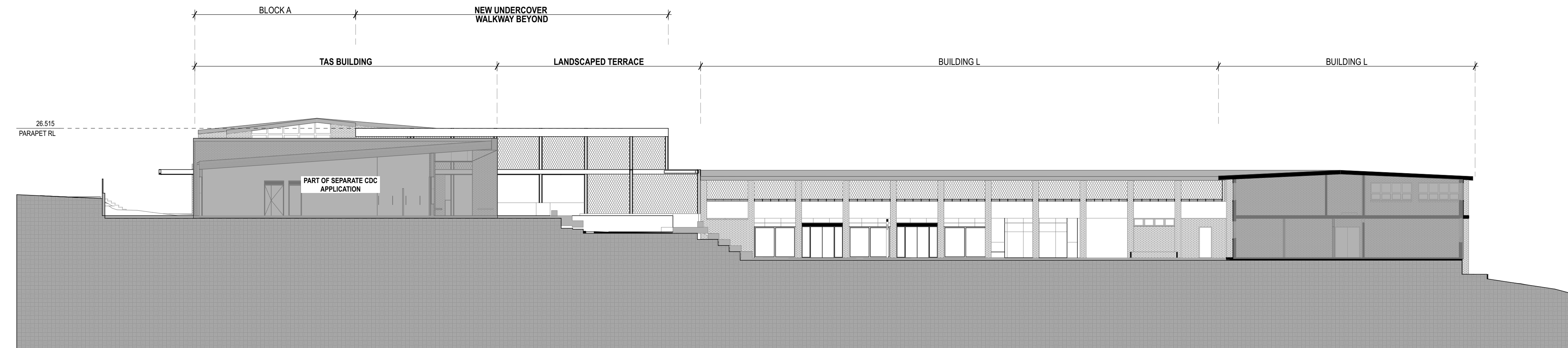




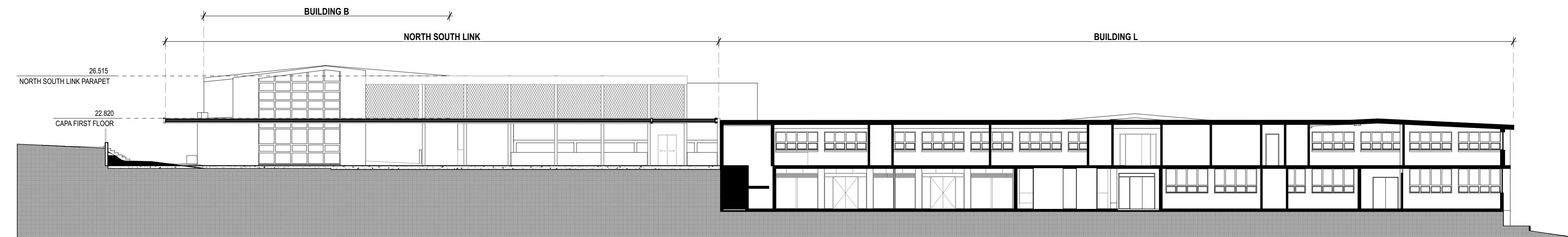
01 SECTION T, Lift  
1:200



02 PLAN T, TAS, Learning Avenue, Entry Walkway  
1:200



03 PLAN Lower Block L  
1:200



04 SECTION North South Link  
1:200

025m

GENERAL NOTES

ALL DIMENSIONS AND EXISTING CONDITIONS SHALL BE CHECKED AND VERIFIED BY THE CONTRACTOR BEFORE PROCEEDING WITH THE WORK.

◦ ALL LEVELS RELATIVE TO 'AUSTRALIAN HEIGHT DATUM'.

◦ DO NOT SCALE DRAWINGS.

◦ USE FIGURED DIMENSIONS ONLY.

Legend

REFER

SSDA-740000

EXTERIOR FINISHES SAMPLE BOARD

BWK1

BRICKWORK TYPE 1 - FACE BRICK

BW02

BLOCKWORK PAINTED

BWKX

EXISTING FACE BRICK FACADE

GL01

GLAZING - CLEAR

GL02

GLAZING - DARK

CL01

EQUITONE CLADDING DARK

CL02

CORRUGATED CLADDING DARK

CL03

FIBRE CEMENT - PAINTED LIGHT

CL04

ACCIDULATED TREATED TIMBER

CL05

ALUMINIUM SHEET CLADDING DARK

CEL42

EQUITONE (FIBRE CEMENT) CLADDING SOFFIT

FT03

HIGH TENSILE MESH AND INTEGRATED

FT04

PAINTED STEEL COLUMN WITH ACCOYA CLADDING

LW01

EXTERNAL ALUMINIUM LOUVRES

LW02

EXTERNAL GLAZED AUTOMATED LOUVRES

PF30

PAINTED STEEL

ROF01

CORRUGATED ROOF CLADDING LIGHT

04	14/4/21	SSDA	MJ	
03	26/3/21	SSDA	KT	
02	23/2/21	Draft SSDA 02	KT	
01	12/2/21	Draft SSDA	MJ	
rev	date	name	by	chk

fjmt studio architecture interiors landscape urban community  
sydney melbourne uk  
Level 5, 70 King Street t +61 2 9251 7077 w fjmtstudio.com



project  
Hastings Schools Port Macquarie  
Hastings Secondary College  
Port Macquarie NSW 2444

title  
1:200 Sections  
Site Sections

scale	1:200 @ A1	first issued	12/2/21
project code	sheet no.	revision	
HSPM	SSDA-420101	04	



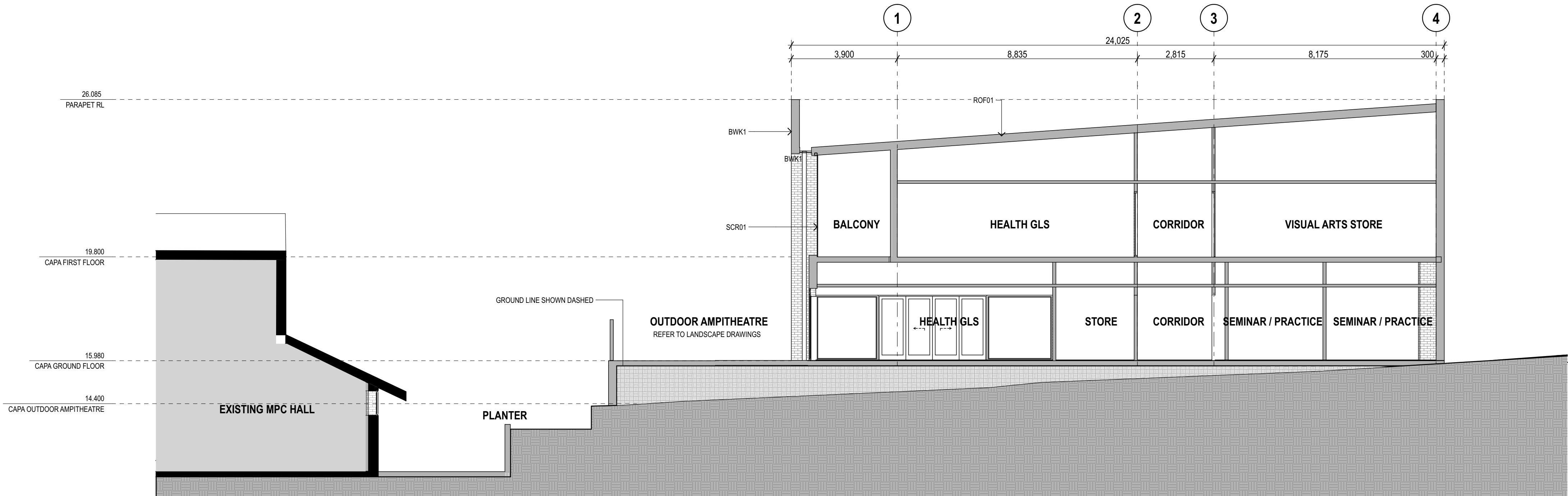
0125m

**GENERAL NOTES**

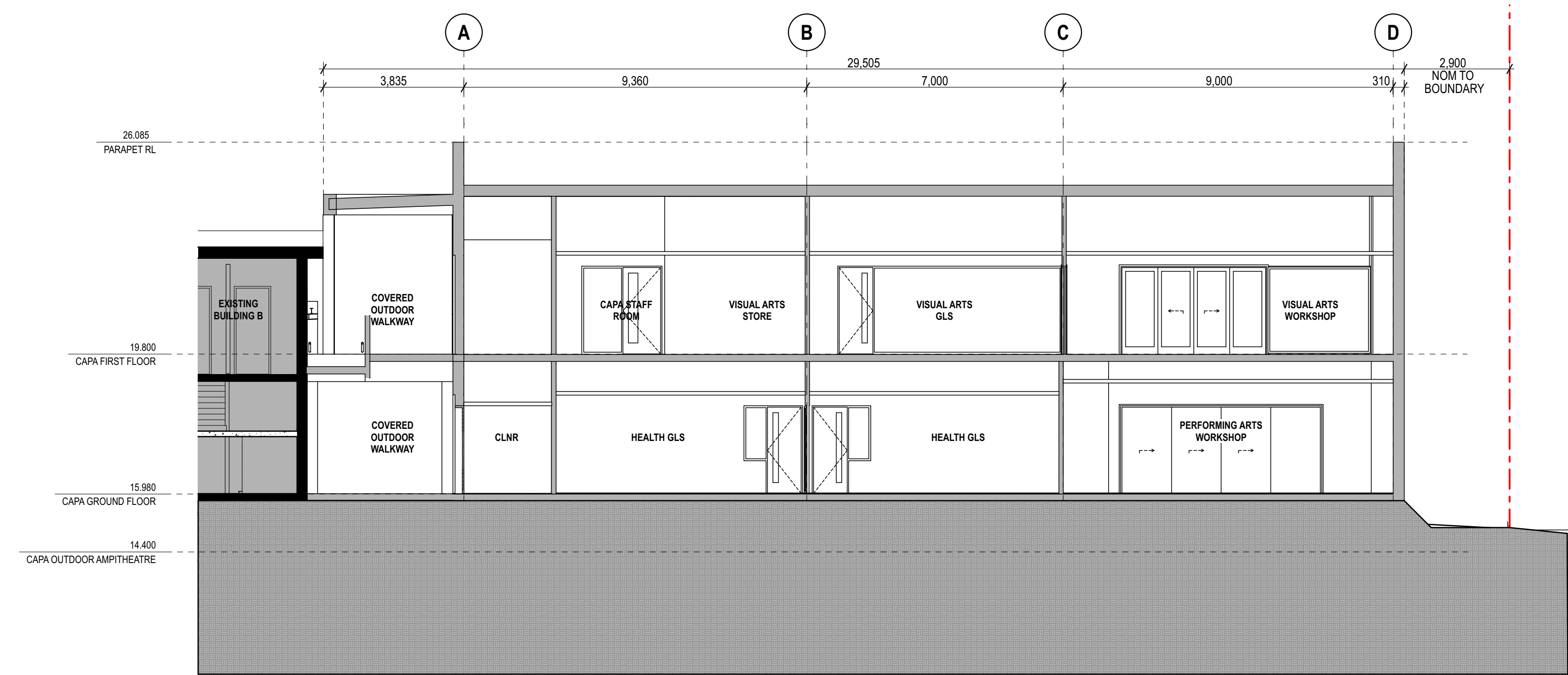
- ALL DIMENSIONS AND EXISTING CONDITIONS SHALL BE CHECKED AND VERIFIED BY THE CONTRACTOR BEFORE PROCEEDING WITH THE WORK.
- ALL LEVELS RELATIVE TO 'AUSTRALIAN HEIGHT DATUM'.
- DO NOT SCALE DRAWINGS.
- USE FIGURED DIMENSIONS ONLY.

legend	
REFER	
SSDA-740000	EXTERIOR FINISHES SAMPLE BOARD
BWK1	BRICKWORK TYPE 1 - FACE BRICK
BW02	BLOCKWORK PAINTED
BWKX	EXISTING FACE BRICK FACADE
GL01	GLAZING - CLEAR
GL02	GLAZING - DARK
CL01	EQUITONE CLADDING DARK
CL02	CORRUGATED CLADDING DARK
CL03	FIBRE CEMENT - PAINTED LIGHT
CL04	ACCIDULATED TREATED TIMBER
CL05	ALUMINIUM SHEET CLADDING DARK
CEL42	EQUITONE (FIBRE CEMENT) CLADDING SOFFIT
FT03	HIGH TENSILE MESH AND INTEGRATED
FT04	PAINTED STEEL COLUMN WITH ACCOYA CLADDING
LV01	EXTERNAL ALUMINIUM LOUVRES
LV02	EXTERNAL GLAZED AUTOMATED LOUVRES
PF30	PAINTED STEEL
ROF01	CORRUGATED ROOF CLADDING LIGHT

01 SECTION CAPA  
1:100



02 SECTION CAPA  
1:100



04	14/4/21	SSDA	MJ
03	26/3/21	SSDA	KT
02	23/2/21	Draft SSDA 02	KT
01	12/2/21	Draft SSDA	MJ
rev	date	name	by chk

fjmt studio architecture interiors landscape urban community

sydney melbourne uk

Level 5, 70 King Street t +61 2 9251 7077 w [fjmtstudio.com](http://fjmtstudio.com)

**fjmt**

project

Hastings Schools Port Macquarie  
Hastings Secondary College  
Port Macquarie NSW 2444

title

1:100 Sections  
Sections - CAPA Section 01, 02

scale	1:100 @ A1	first issued	12/2/21
project code	sheet no.	revision	
HSPM	SSDA-430100	04	



0 1 2 5m

**GENERAL NOTES**

- ALL DIMENSIONS AND EXISTING CONDITIONS
- SHALL BE CHECKED AND VERIFIED BY THE CONTRACTOR BEFORE PROCEEDING WITH THE WORK.
- ALL LEVELS RELATIVE TO 'AUSTRALIAN HEIGHT DATUM'.
- DO NOT SCALE DRAWINGS.
- USE FIGURED DIMENSIONS ONLY.

REFER

SSDA-740000 EXTERIOR FINISHES SAMPLE BOARD

BWK1 BRICKWORK TYPE 1 - FACE BRICK  
BW02 BLOCKWORK PAINTED  
BWKX EXISTING FACE BRICK FACADE

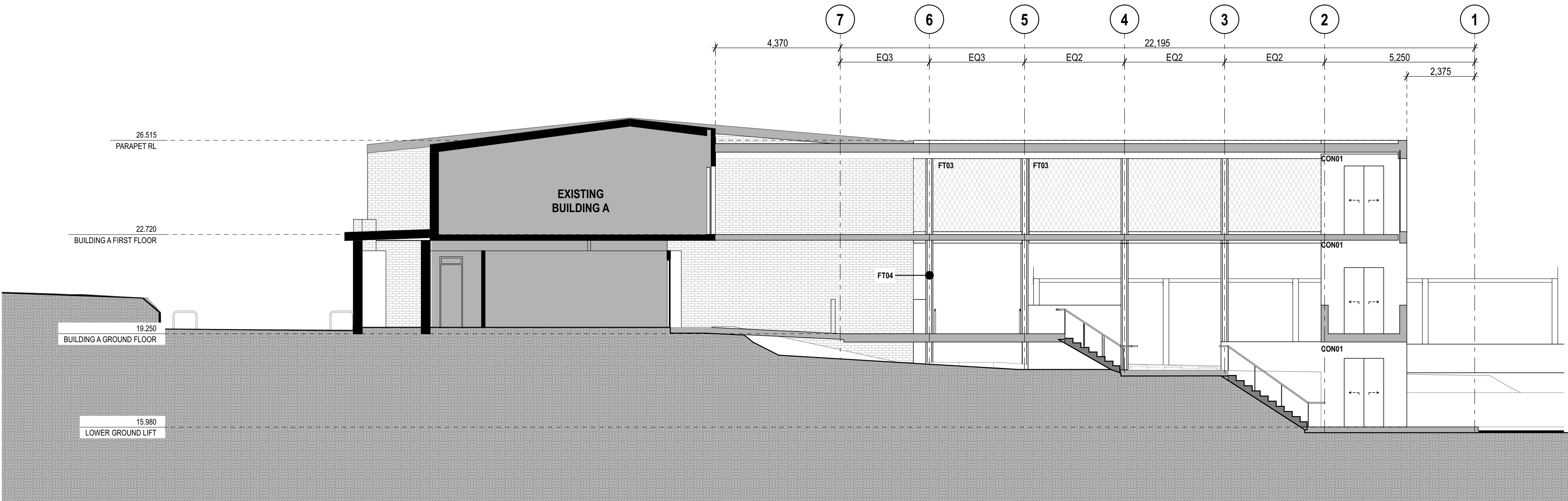
GL01 GLAZING - CLEAR  
GL02 GLAZING - DARK

CL01 EQUITONE CLADDING DARK  
CL02 CORRUGATED CLADDING DARK  
CL03 FIBRE CEMENT - PAINTED LIGHT  
CL04 ACCIDULATED TREATED TIMBER  
CL05 ALUMINIUM SHEET CLADDING DARK

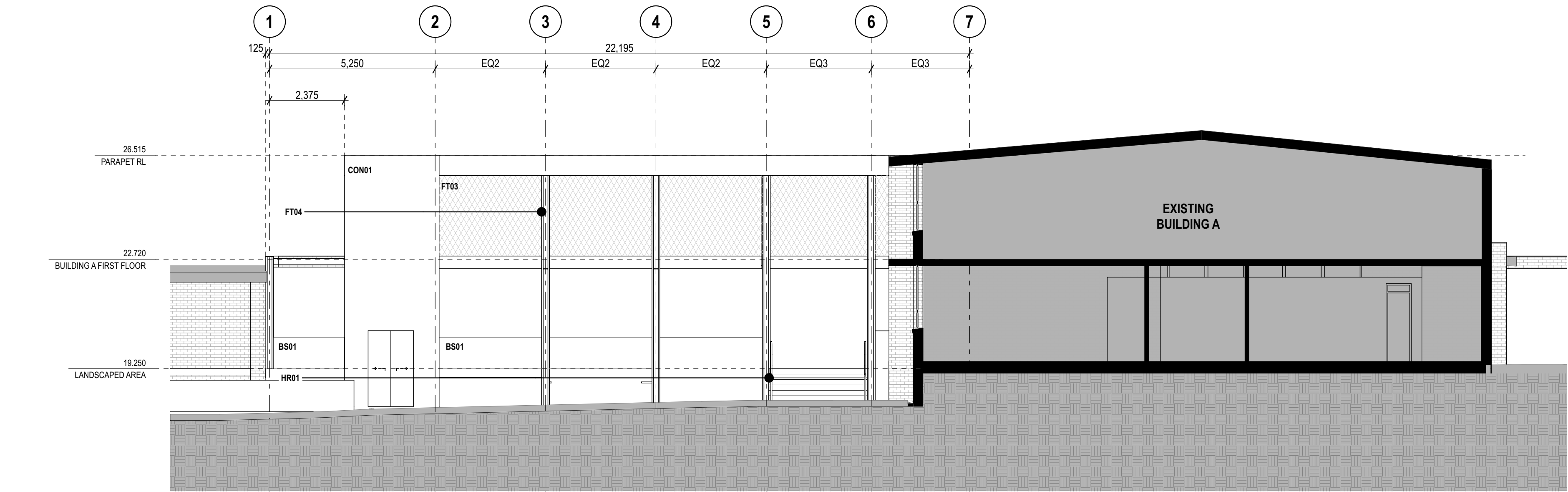
CEL42 EQUITONE (FIBRE CEMENT) CLADDING SOFFIT  
FT03 HIGH TENSILE MESH AND INTEGRATED  
FT04 PAINTED STEEL COLUMN WITH ACCOYA CLADDING

LV01 EXTERNAL ALUMINIUM LOUVRES  
LV02 EXTERNAL GLAZED AUTOMATED LOUVRES  
PF30 PAINTED STEEL

ROF01 CORRUGATED ROOF CLADDING LIGHT



1 SECTION Section 01  
1:100



2 SECTION Section 02  
1:100

02	14/4/21	SSDA	MJ
01	26/3/21	SSDA	KT
rev	date	name	by

fjmt studio architecture interiors landscape urban community  
sydney melbourne uk  
Level 5, 70 King Street t +61 2 9251 7077 w fjmtstudio.com

project  
**Hastings Schools Port Macquarie**  
Hastings Secondary College  
Port Macquarie NSW 2444

title  
**1:100 Sections**  
**Sections - North South Link**

scale	1:100 @ A1	first issued	26/3/21
project code	sheet no.	revision	
HSPM	SSDA-430160	02	

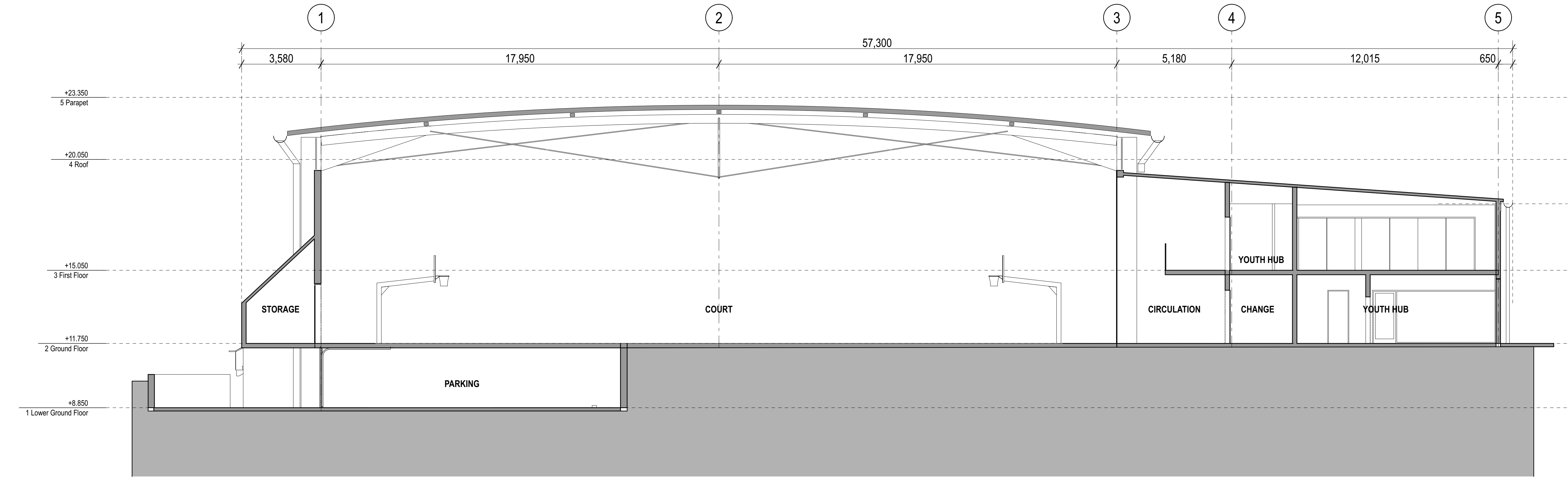


0125m

GENERAL NOTES

ALL DIMENSIONS AND EXISTING CONDITIONS  
◦ SHALL BE CHECKED AND VERIFIED BY THE CONTRACTOR BEFORE PROCEEDING WITH THE WORK.  
◦ ALL LEVELS RELATIVE TO 'AUSTRALIAN HEIGHT DATUM'.  
◦ DO NOT SCALE DRAWINGS.  
◦ USE FIGURED DIMENSIONS ONLY.

legend	
REFER	
SSDA-740000	EXTERIOR FINISHES SAMPLE BOARD
BWK1	BRICKWORK TYPE 1 - FACE BRICK
BW02	BLOCKWORK PAINTED
BWKX	EXISTING FACE BRICK FACADE
GL01	GLAZING - CLEAR
GL02	GLAZING - DARK
CL01	EQUITONE CLADDING DARK
CL02	CORRUGATED CLADDING DARK
CL03	FIBRE CEMENT - PAINTED LIGHT
CL04	ACCIDULATED TREATED TIMBER
CL05	ALUMINIUM SHEET CLADDING DARK
CEL42	EQUITONE (FIBRE CEMENT) CLADDING SOFFIT
FT03	HIGH TENSILE MESH AND INTEGRATED
FT04	PAINTED STEEL COLUMN WITH ACCOYA CLADDING
LV01	EXTERNAL ALUMINIUM LOUVRES
LV02	EXTERNAL GLAZED AUTOMATED LOUVRES
PF30	PAINTED STEEL
ROF01	CORRUGATED ROOF CLADDING LIGHT



1 SECTION Cross Section 1  
1:100

04	14/4/21	SSDA	MJ
03	26/3/21	SSDA	KT
02	23/2/21	Draft SSDA 02	KT
01	12/2/21	Draft SSDA	MJ
rev	date	name	by chk

fjmt studio architecture interiors landscape urban community

sydney melbourne uk

Level 5, 70 King Street t +61 2 9251 7077 w [fjmtstudio.com](#)

fjmt

project

Hastings Schools Port Macquarie  
Hastings Secondary College  
Port Macquarie NSW 2444

title

1:100 Sections  
Sections - PCYC

scale

1:100 @ A1

first issued

12/2/21

project code

sheet no.

revision

HSPM

SSDA-430180

04

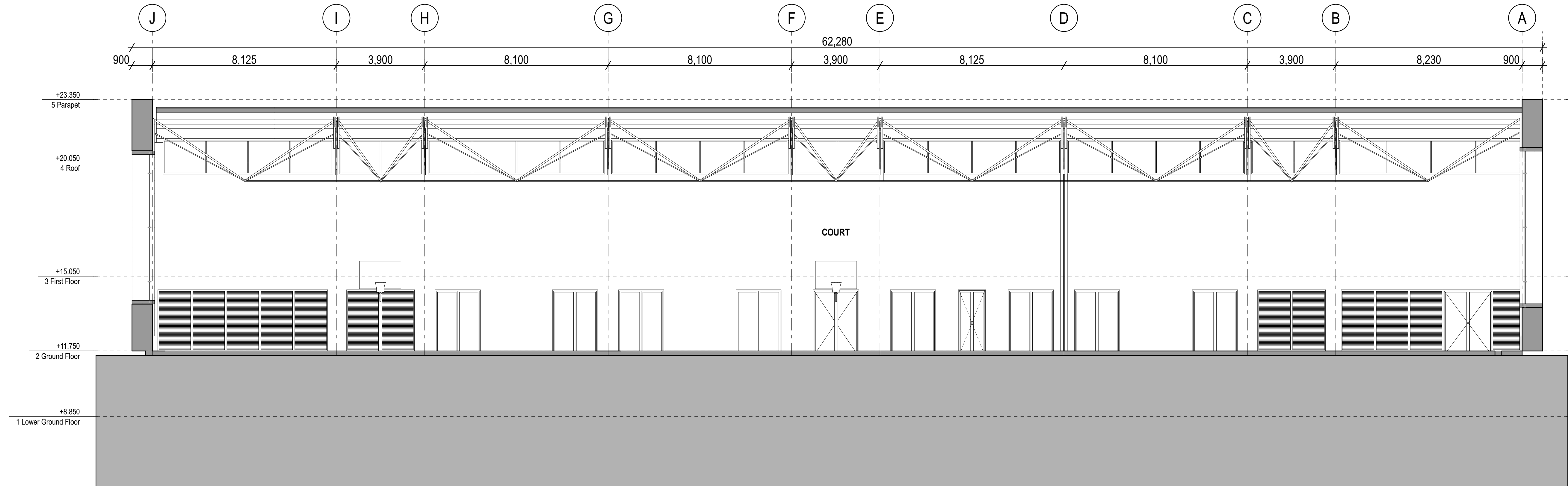


0125m

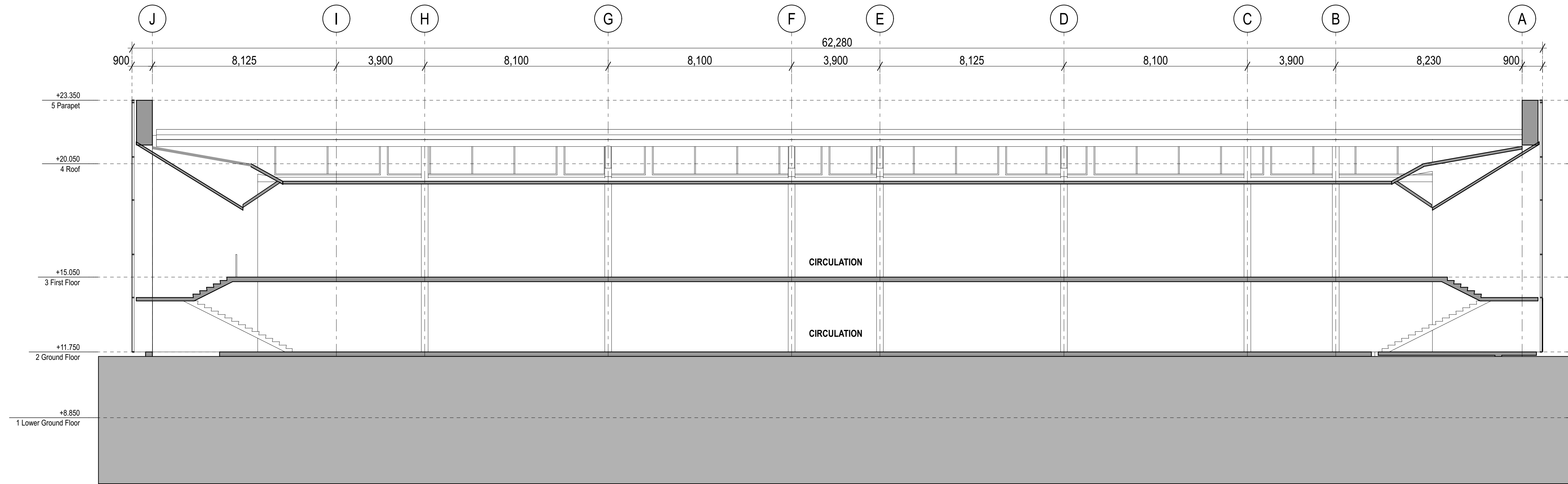
**GENERAL NOTES**

- ALL DIMENSIONS AND EXISTING CONDITIONS SHALL BE CHECKED AND VERIFIED BY THE CONTRACTOR BEFORE PROCEEDING WITH THE WORK.
- ALL LEVELS RELATIVE TO 'AUSTRALIAN HEIGHT DATUM'.
- DO NOT SCALE DRAWINGS.
- USE FIGURED DIMENSIONS ONLY.

legend	
REFER	
SSDA-740000	EXTERIOR FINISHES SAMPLE BOARD
BWK1	BRICKWORK TYPE 1 - FACE BRICK
BW02	BLOCKWORK PAINTED
BW0X	EXISTING FACE BRICK FACADE
GL01	GLAZING - CLEAR
GL02	GLAZING - DARK
CL01	EQUITONE CLADDING DARK
CL02	CORRUGATED CLADDING DARK
CL03	FIBRE CEMENT - PAINTED LIGHT
CL04	ACCIDULATED TREATED TIMBER
CL05	ALUMINIUM SHEET CLADDING DARK
CEL42	EQUITONE (FIBRE CEMENT) CLADDING SOFFIT
FT03	HIGH TENSILE MESH AND INTEGRATED
FT04	PAINTED STEEL COLUMN WITH ACCOYA CLADDING
LW01	EXTERNAL ALUMINIUM LOUVRES
LW02	EXTERNAL GLAZED AUTOMATED LOUVRES
PF30	PAINTED STEEL
ROF01	CORRUGATED ROOF CLADDING LIGHT



1 SECTION Long Section 2  
1:100



2 SECTION Long Section 3  
1:100

04	14/4/21	SSDA	MJ
03	26/3/21	SSDA	KT
02	23/2/21	Draft SSDA 02	KT
01	12/2/21	Draft SSDA	MJ
rev	date	name	by chk

fjmt studio architecture interiors landscape urban community  
sydney melbourne uk  
Level 5, 70 King Street t +61 2 9251 7077 w [fjmtstudio.com](#)

**fjmt**

project

**Hastings Schools Port Macquarie**  
Hastings Secondary College  
Port Macquarie NSW 2444

title

**1:100 Sections**  
**Sections - PCYC**

scale	1:100 @ A1	first issued	12/2/21
project code	sheet no.	revision	
<b>HSPM</b>	<b>SSDA-430181</b>	<b>04</b>	