

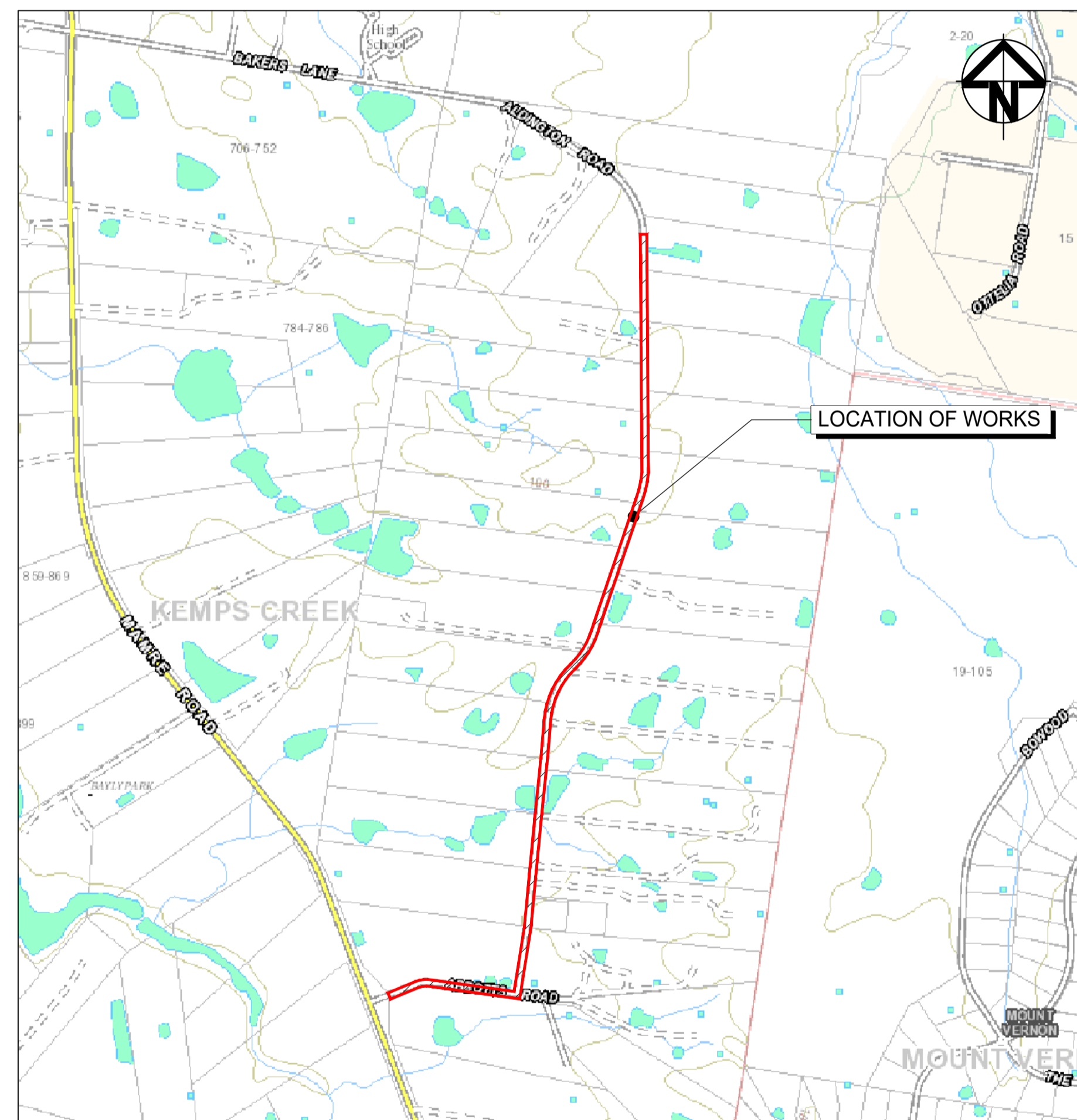
# ALDINGTON AND ABBOTTS ROAD UPGRADE

## (AARU)

### SSD10479 MOD 3

## 1000-SERIES, CIVIL WORKS PACKAGE

## PHASE 1 & 2



LOCALITY PLAN  
NTS

#### GENERAL NOTES

STREET PLANTING IS TO BE IN ACCORDANCE WITH THE PCC ADVICE

STREET LIGHT DESIGN FOR ABBOTTS ROAD AND ALDINGTON ROADS TO BE DESIGNED TO CATEGORY PR2 AS PER AS1158

Issue	Description	Date
P1	FOR APPROVAL	22-03-24

KEY PLAN

Client

Scales	Drawn	Checked	Approved
N.T.S.	JS	EH	GB
Grid	GDA2020	Height Datum	AHD

THIS DRAWING CANNOT BE COPIED OR REPRODUCED IN ANY FORM OR USED FOR ANY OTHER PURPOSE OTHER THAN THAT ORIGINALLY INTENDED WITHOUT THE WRITTEN PERMISSION OF AT&L

Project

**ALDINGTON AND ABBOTTS ROAD UPGRADE (AARU) PHASE 1 & 2**

Title

**COVER SHEET**

Civil Engineers and Project Managers

Level 7, 153 Walker Street  
North Sydney NSW 2060  
ABN 96 130 882 405  
Tel: 02 9439 1777  
Fax: 02 9923 1055  
www.atl.net.au  
info@atl.net.au

Status	FOR APPROVAL	A1
Project - Drawing No.	24-1179-C1000	Issue
		P1

**DRAWING LIST**

24-1179-C1000	COVER SHEET
24-1179-C1001	DRAWING LIST
24-1179-C1002	GENERAL NOTES
24-1179-C1010	GENERAL ARRANGEMENT PLAN
TYPICAL SECTIONS	
24-1179-C1021	TYPICAL ROAD SECTIONS SHEET 1
24-1179-C1022	TYPICAL ROAD SECTIONS SHEET 2
24-1179-C1023	TYPICAL ROAD SECTIONS SHEET 3
24-1179-C1024	TYPICAL ROAD SECTIONS SHEET 4
24-1179-C1025	TYPICAL ROAD SECTIONS SHEET 5
24-1179-C1026	TYPICAL ROAD SECTIONS SHEET 6
24-1179-C1027	TYPICAL ROAD SECTIONS SHEET 7
24-1179-C1029	TYPICAL ROAD VERGE DETAILS SHEET 1
24-1179-C1030	TYPICAL ROAD VERGE DETAILS SHEET 2
ROADWORKS	
24-1179-C1101	ROADWORKS PLAN SHEET 1
24-1179-C1102	ROADWORKS PLAN SHEET 2
24-1179-C1103	ROADWORKS PLAN SHEET 3
24-1179-C1104	ROADWORKS PLAN SHEET 4
24-1179-C1105	ROADWORKS PLAN SHEET 5
24-1179-C1106	ROADWORKS PLAN SHEET 6
24-1179-C1107	ROADWORKS PLAN SHEET 7
24-1179-C1108	ROADWORKS PLAN SHEET 8
24-1179-C1109	ROADWORKS PLAN SHEET 9
24-1179-C1110	ROADWORKS PLAN SHEET 10
24-1179-C1111	ROADWORKS PLAN SHEET 11
24-1179-C1112	ROADWORKS PLAN SHEET 12
24-1179-C1113	ROADWORKS PLAN SHEET 13
24-1179-C1114	ROADWORKS PLAN SHEET 14
24-1179-C1115	ROADWORKS PLAN SHEET 15
24-1179-C1116	ROADWORKS PLAN SHEET 16
ROAD LONGSECTIONS	
24-1179-C1151	ROAD LONGITUDINAL SECTIONS ALDINGTON ROAD SHEET 1
24-1179-C1152	ROAD LONGITUDINAL SECTIONS ALDINGTON ROAD SHEET 2
24-1179-C1153	ROAD LONGITUDINAL SECTIONS ALDINGTON ROAD SHEET 3
24-1179-C1154	ROAD LONGITUDINAL SECTIONS ALDINGTON ROAD SHEET 4
24-1179-C1155	ROAD LONGITUDINAL SECTIONS ALDINGTON ROAD SHEET 5
24-1179-C1156	ROAD LONGITUDINAL SECTIONS ALDINGTON ROAD SHEET 6
24-1179-C1157	ROAD LONGITUDINAL SECTIONS ALDINGTON ROAD SHEET 7
24-1179-C1158	ROAD LONGITUDINAL SECTIONS ALDINGTON ROAD SHEET 8
24-1179-C1159	ROAD LONGITUDINAL SECTIONS ALDINGTON ROAD SHEET 9
24-1179-C1160	ROAD LONGITUDINAL SECTIONS ALDINGTON ROAD SHEET 10
24-1179-C1161	ROAD LONGITUDINAL SECTIONS ALDINGTON ROAD SHEET 11
24-1179-C1162	ROAD LONGITUDINAL SECTIONS ALDINGTON ROAD SHEET 12
24-1179-C1163	ROAD LONGITUDINAL SECTIONS ALDINGTON ROAD SHEET 13
24-1179-C1164	ROAD LONGITUDINAL SECTIONS ALDINGTON ROAD SHEET 14
24-1179-C1165	ROAD LONGITUDINAL SECTIONS ALDINGTON ROAD SHEET 15
24-1179-C1171	ROAD LONGITUDINAL SECTIONS ABBOTTS ROAD SHEET 1
24-1179-C1172	ROAD LONGITUDINAL SECTIONS ABBOTTS ROAD SHEET 2
24-1179-C1173	ROAD LONGITUDINAL SECTIONS ABBOTTS ROAD SHEET 3
24-1179-C1174	ROAD LONGITUDINAL SECTIONS ABBOTTS ROAD SHEET 4
24-1179-C1181	ROAD LONGITUDINAL SECTIONS DCP ROADS SHEET 1
24-1179-C1182	ROAD LONGITUDINAL SECTIONS DCP ROADS SHEET 2
BULK EARTHWORKS PLAN	
24-1179-C1201	BULK EARTHWORKS CUT
24-1179-C1202	BULK EARTHWORKS CUT
24-1179-C1203	BULK EARTHWORKS CUT
24-1179-C1204	BULK EARTHWORKS CUT
24-1179-C1205	BULK EARTHWORKS CUT
24-1179-C1206	BULK EARTHWORKS CUT
24-1179-C1207	BULK EARTHWORKS CUT
24-1179-C1208	BULK EARTHWORKS CUT
SIGNAGE AND LINEMARKING	
24-1179-C1301	SIGNAGE AND LINEMARKING PLAN SHEET 1
24-1179-C1302	SIGNAGE AND LINEMARKING PLAN SHEET 2
24-1179-C1303	SIGNAGE AND LINEMARKING PLAN SHEET 3
24-1179-C1304	SIGNAGE AND LINEMARKING PLAN SHEET 4


24-1179-C1305	SIGNAGE AND LINEMARKING PLAN SHEET 5
24-1179-C1306	SIGNAGE AND LINEMARKING PLAN SHEET 6
24-1179-C1307	SIGNAGE AND LINEMARKING PLAN SHEET 7
24-1179-C1308	SIGNAGE AND LINEMARKING PLAN SHEET 8
24-1179-C1309	SIGNAGE AND LINEMARKING PLAN SHEET 9
24-1179-C1310	SIGNAGE AND LINEMARKING PLAN SHEET 10
24-1179-C1311	SIGNAGE AND LINEMARKING PLAN SHEET 11
24-1179-C1312	SIGNAGE AND LINEMARKING PLAN SHEET 12
24-1179-C1313	SIGNAGE AND LINEMARKING PLAN SHEET 13
24-1179-C1314	SIGNAGE AND LINEMARKING PLAN SHEET 14
24-1179-C1315	SIGNAGE AND LINEMARKING PLAN SHEET 15
24-1179-C1316	SIGNAGE AND LINEMARKING PLAN SHEET 16
VEHICLE TURN PATH PLANS	
24-1179-C1801	VEHICLE TURN PATH PLAN INTERSECTION 1 DESIGN VEHICLE LEFT
24-1179-C1802	VEHICLE TURN PATH PLAN INTERSECTION 1 DESIGN VEHICLE RIGHT
24-1179-C1803	VEHICLE TURN PATH PLAN INTERSECTION 1 CHECKING VEHICLE LEFT
24-1179-C1804	VEHICLE TURN PATH PLAN INTERSECTION 1 CHECKING VEHICLE RIGHT
24-1179-C1805	VEHICLE TURN PATH PLAN INTERSECTION 2 DESIGN VEHICLE LEFT
24-1179-C1806	VEHICLE TURN PATH PLAN INTERSECTION 2 DESIGN VEHICLE RIGHT
24-1179-C1807	VEHICLE TURN PATH PLAN INTERSECTION 2 CHECKING VEHICLE LEFT
24-1179-C1808	VEHICLE TURN PATH PLAN INTERSECTION 2 CHECKING VEHICLE RIGHT
24-1179-C1809	VEHICLE TURN PATH PLAN INTERSECTION 3 DESIGN VEHICLE LEFT
24-1179-C1810	VEHICLE TURN PATH PLAN INTERSECTION 3 DESIGN VEHICLE RIGHT
24-1179-C1811	VEHICLE TURN PATH PLAN INTERSECTION 3 CHECKING VEHICLE LEFT
24-1179-C1812	VEHICLE TURN PATH PLAN INTERSECTION 3 CHECKING VEHICLE RIGHT
24-1179-C1813	VEHICLE TURN PATH PLAN INTERSECTION 4 DESIGN VEHICLE LEFT
24-1179-C1814	VEHICLE TURN PATH PLAN INTERSECTION 4 DESIGN VEHICLE RIGHT
24-1179-C1815	VEHICLE TURN PATH PLAN INTERSECTION 4 CHECKING VEHICLE LEFT
24-1179-C1816	VEHICLE TURN PATH PLAN INTERSECTION 4 CHECKING VEHICLE RIGHT
24-1179-C1821	VEHICLE TURN PATH PLAN DRIVEWAYS SHEET 1
24-1179-C1822	VEHICLE TURN PATH PLAN DRIVEWAYS SHEET 2
24-1179-C1824	VEHICLE TURN PATH PLAN DRIVEWAYS SHEET 4
24-1179-C1825	VEHICLE TURN PATH PLAN DRIVEWAYS SHEET 5
PROPERTY ACQUISITION	
24-1179-C1851	PROPERTY ACQUISITION PLAN SHEET 1
24-1179-C1852	PROPERTY ACQUISITION PLAN SHEET 2
24-1179-C1853	PROPERTY ACQUISITION PLAN SHEET 3
24-1179-C1854	PROPERTY ACQUISITION PLAN SHEET 4
24-1179-C1855	PROPERTY ACQUISITION PLAN SHEET 5
24-1179-C1856	PROPERTY ACQUISITION PLAN SHEET 6
24-1179-C1857	PROPERTY ACQUISITION PLAN SHEET 7
24-1179-C1858	PROPERTY ACQUISITION PLAN SHEET 8
24-1179-C1859	PROPERTY ACQUISITION PLAN SHEET 9
24-1179-C1860	PROPERTY ACQUISITION PLAN SHEET 10
24-1179-C1861	PROPERTY ACQUISITION PLAN SHEET 11
24-1179-C1862	PROPERTY ACQUISITION PLAN SHEET 12
24-1179-C1863	PROPERTY ACQUISITION PLAN SHEET 13
24-1179-C1864	PROPERTY ACQUISITION PLAN SHEET 14
24-1179-C1865	PROPERTY ACQUISITION PLAN SHEET 15
24-1179-C1866	PROPERTY ACQUISITION PLAN SHEET 16
RETAINING WALLS	
24-1179-C1901	RETAINING WALLS PLAN
24-1179-C1902	RETAINING WALLS SECTIONS

KEY PLAN	
P1	FOR APPROVAL
Issue	Description
Date	Date

Client	
	

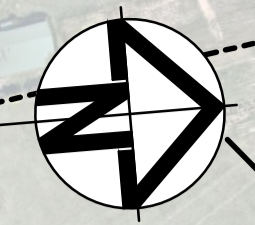
Scal	N.T.S.
Grid	GDA2020
Height Datum	AHD
Drawn	JS
Designed	EH
Checked	GB
Approved	AL
	
THIS DRAWING CANNOT BE COPIED OR REPRODUCED IN ANY FORM OR USED FOR ANY OTHER PURPOSE OTHER THAN THAT ORIGINALLY INTENDED WITHOUT THE WRITTEN PERMISSION OF AT&L	

Project	ALDINGTON AND ABBOTTS ROAD UPGRADE (AARU) PHASE 1 & 2
Title	DRAWING LIST

Civil Engineers and Project Managers	
	
Status	FOR APPROVAL
NOT TO BE ISSUED FOR CONSTRUCTION	
Project - Drawing No.	24-1179-C1001
Issue	P1

Level 7, 153 Walker Street North Sydney NSW 2060 ABN 96 130 882 405 Tel: 02 9439 1777 Fax: 02 9923 1055 www.atl.net.au info@atl.net.au	
--	--

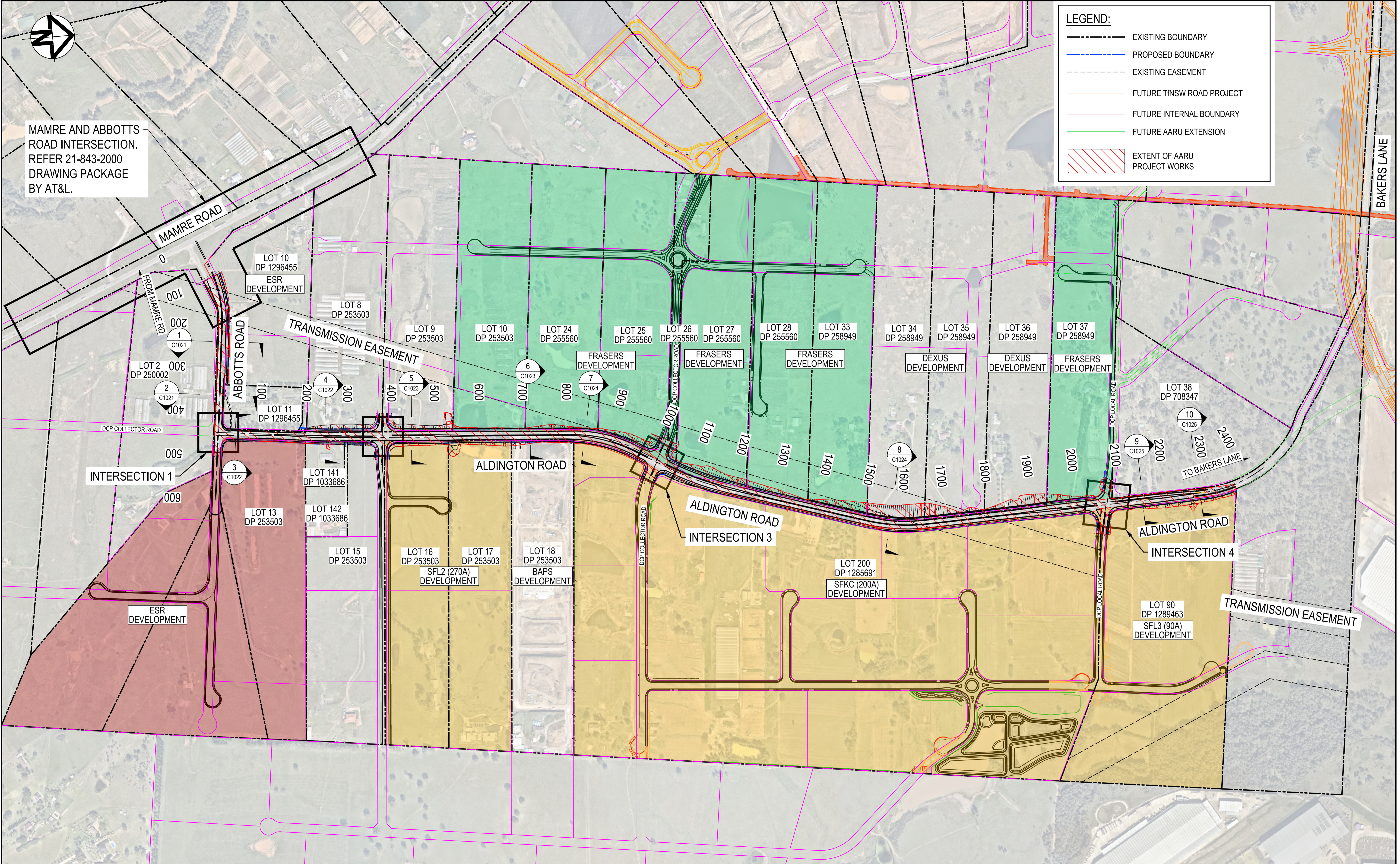




MAMRE AND ABBOTTS ROAD INTERSECTION. REFER 21-843-2000 DRAWING PACKAGE BY AT&L.

**LEGEND:**

- EXISTING BOUNDARY
- PROPOSED BOUNDARY
- EXISTING EASEMENT
- FUTURE TINSW ROAD PROJECT
- FUTURE INTERNAL BOUNDARY
- FUTURE AARU EXTENSION
- EXTENT OF AARU PROJECT WORKS



Issue	Description	Date
P1	FOR APPROVAL	22-03-24

**KEY PLAN**

1 : 4000 @ A1

Client

Scales  
1 : 4000

Grid  
GDA2020

Height Datum  
AHD

Drawn  
JS

Designed  
EH

Checked  
GB

Approved  
AL

THIS DRAWING CANNOT BE COPIED OR REPRODUCED IN ANY FORM OR USED FOR ANY OTHER PURPOSE OTHER THAN THAT ORIGINALLY INTENDED WITHOUT THE WRITTEN PERMISSION OF AT&L

Project  
**ALDINGTON AND ABBOTTS ROAD UPGRADE (AARU) PHASE 1 & 2**

Title  
**GENERAL ARRANGEMENT PLAN**

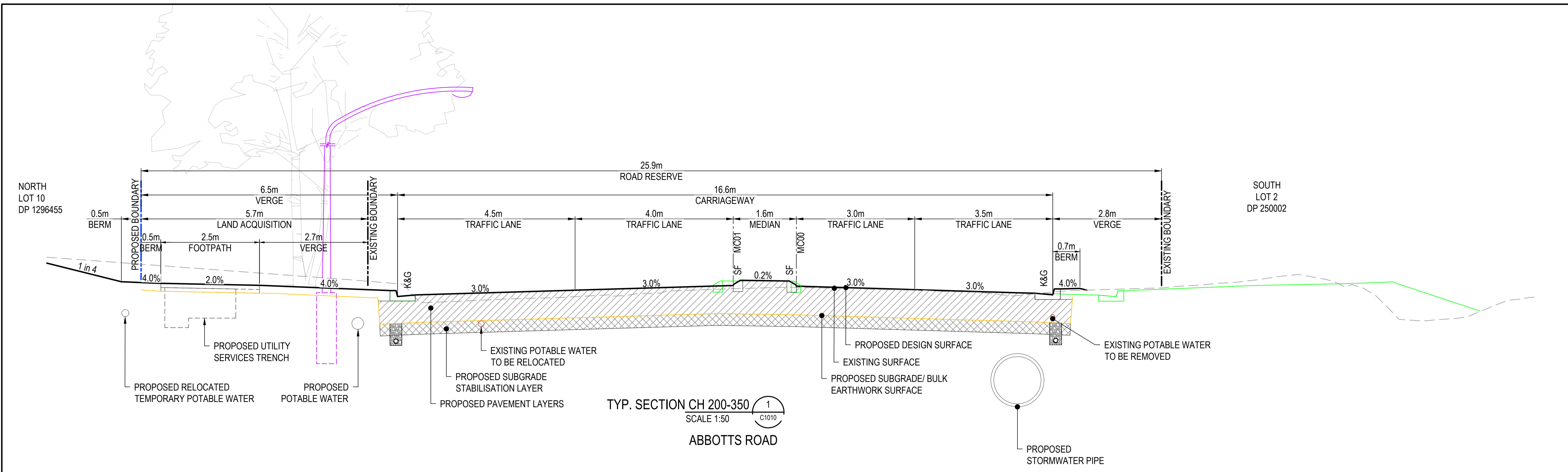
Civil Engineers and Project Managers

Level 7, 153 Walker Street  
North Sydney NSW 2060  
ABN 96 130 882 405  
Tel: 02 9439 1777  
Fax: 02 9923 1055  
www.atl.net.au  
info@atl.net.au

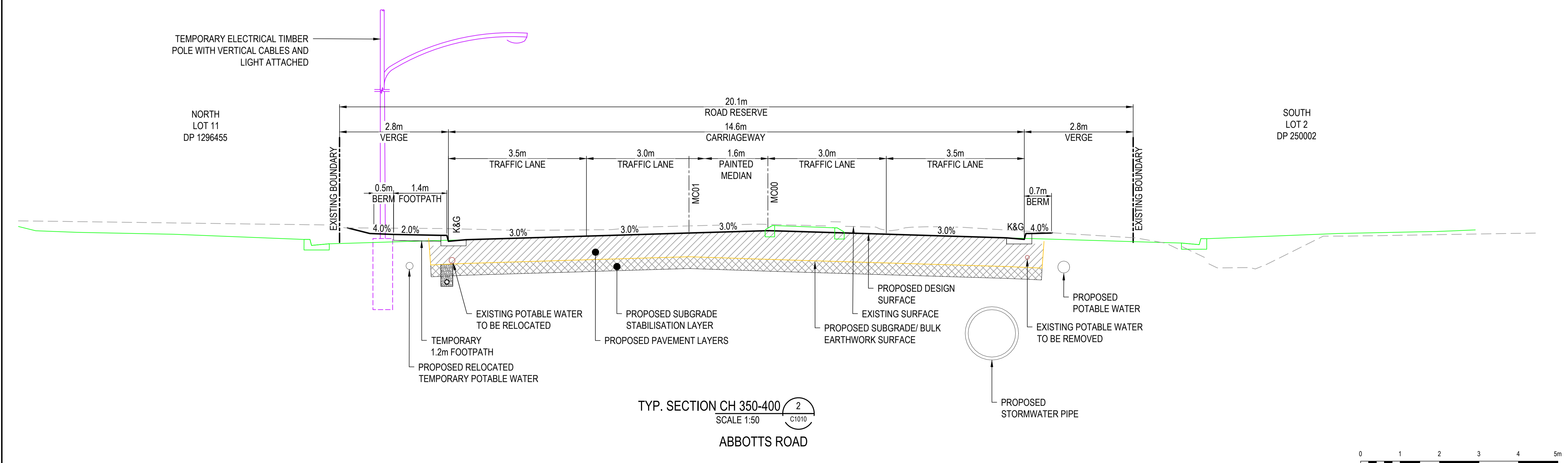
Status  
**FOR APPROVAL**  
NOT TO BE ISSUED FOR CONSTRUCTION

Project - Drawing No.  
**24-1179-C1010**

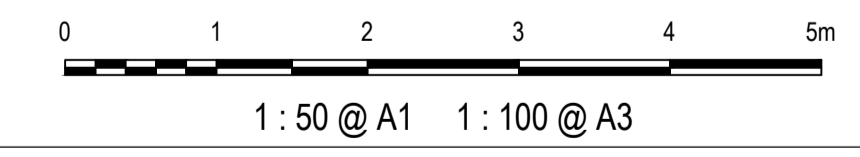
A1	Issue
P1	



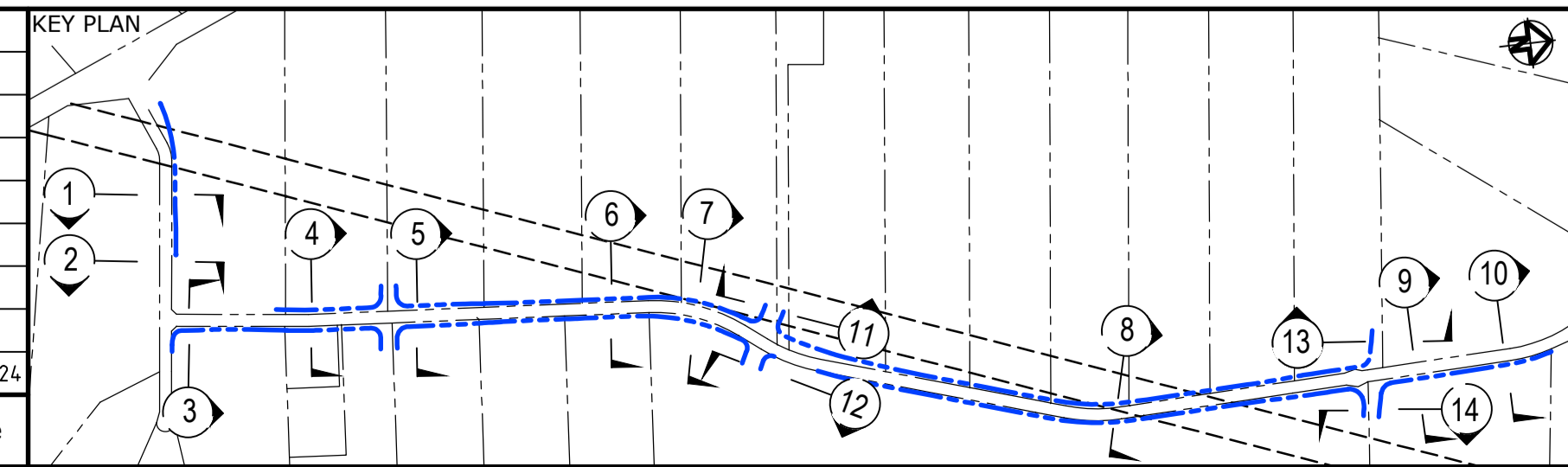
TYP. SECTION CH 200-350  
SCALE 1:50  
ABBOTTS ROAD



TYP. SECTION CH 350-400  
SCALE 1:50  
ABBOTTS ROAD



Issue	Description	Date
P1	FOR APPROVAL	22-03-24



Client

Grid	GDA2020	Drawn	JS
Height Datum	AHD	Designed	EH
		Checked	GB
		Approved	AL

Scalings: 1:50

Project: ALDINGTON AND ABBOTTS ROAD UPGRADE (AARU) PHASE 1 & 2

Title: TYPICAL ROAD SECTIONS SHEET 1

THIS DRAWING CANNOT BE COPIED OR REPRODUCED IN ANY FORM OR USED FOR ANY OTHER PURPOSE OTHER THAN THAT ORIGINALLY INTENDED WITHOUT THE WRITTEN PERMISSION OF AT&I

Civil Engineers and Project Managers

Level 7, 153 Walker Street  
North Sydney NSW 2060  
ABN 96 130 882 405  
Tel: 02 9439 1777  
Fax: 02 9923 1055  
www.atl.net.au  
info@atl.net.au

Status: FOR APPROVAL  
NOT TO BE ISSUED FOR CONSTRUCTION

Project - Drawing No. 24-1179-C1021

Issue P1

Date Plotted: 22 Mar 2024 - 10:00AM File Name: F:\24-1179 AARU FIFEX6.0 Drgs\Civil\Final\1000\_Series\24-1179-C1021.dwg



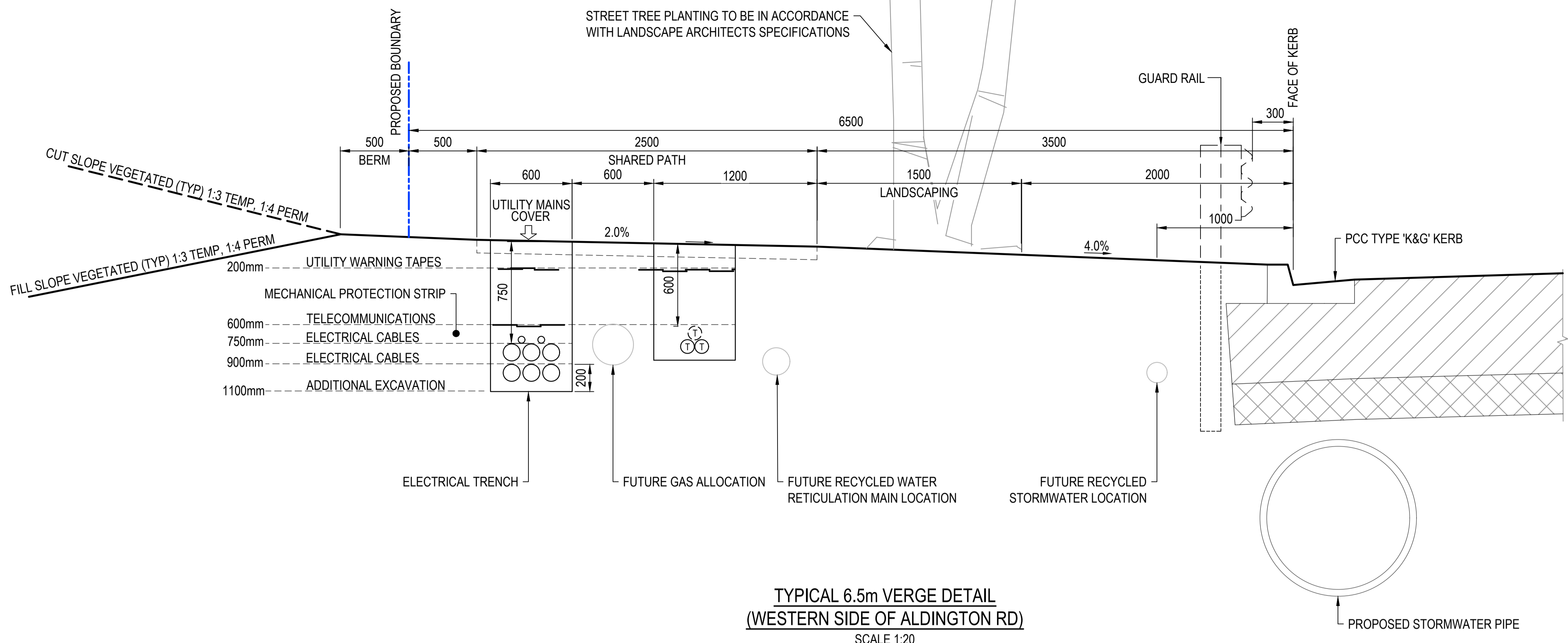




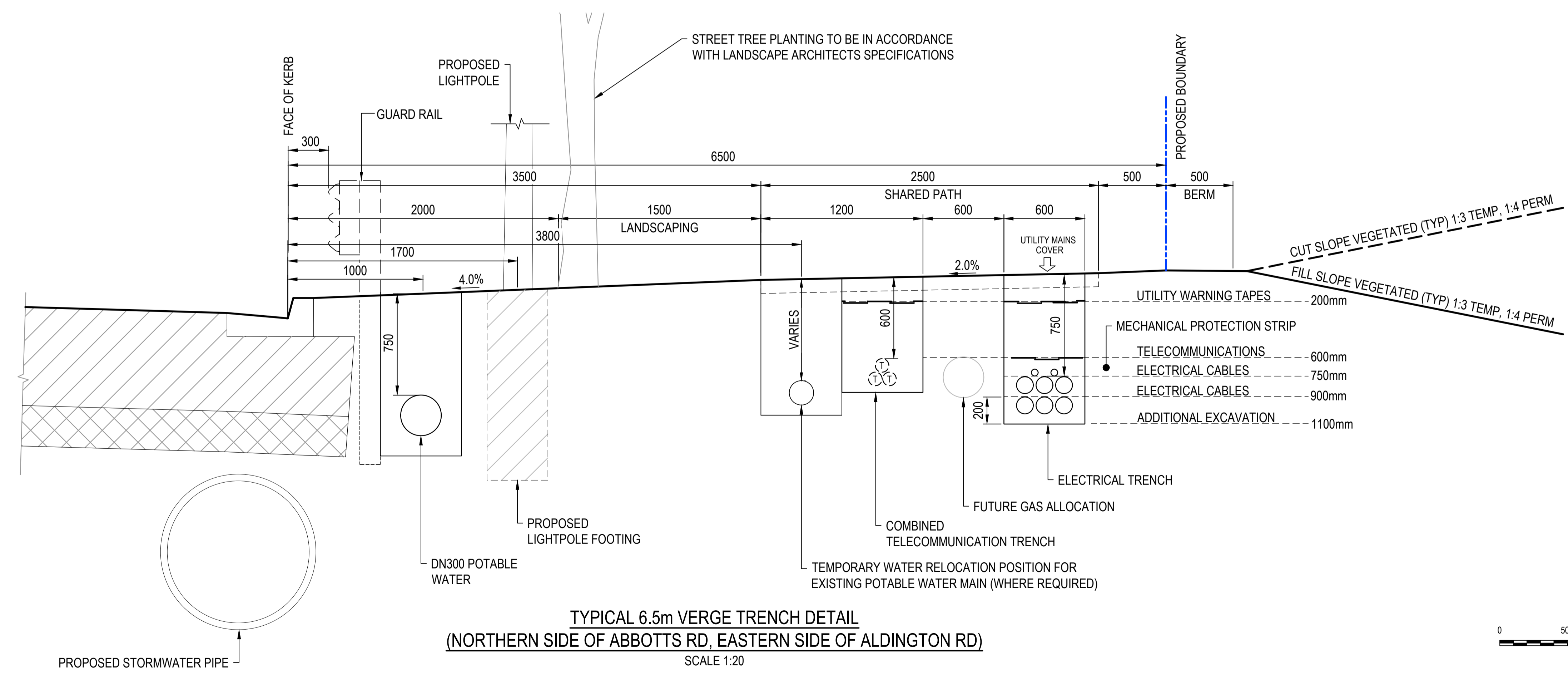




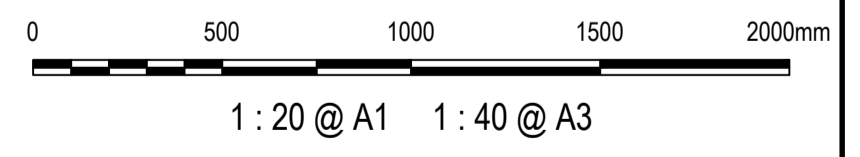




TYPICAL 6.5m VERGE DETAIL  
(WESTERN SIDE OF ALDINGTON RD)  
SCALE 1:20



TYPICAL 6.5m VERGE TRENCH DETAIL  
(NORTHERN SIDE OF ABBOTTS RD, EASTERN SIDE OF ALDINGTON RD)  
SCALE 1:20



P1	FOR APPROVAL	22-03-24
Issue	Description	Date

Client	Stockland FIFECAPITAL
--------	-----------------------

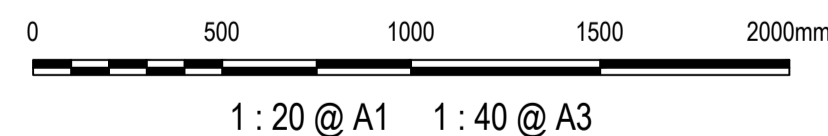
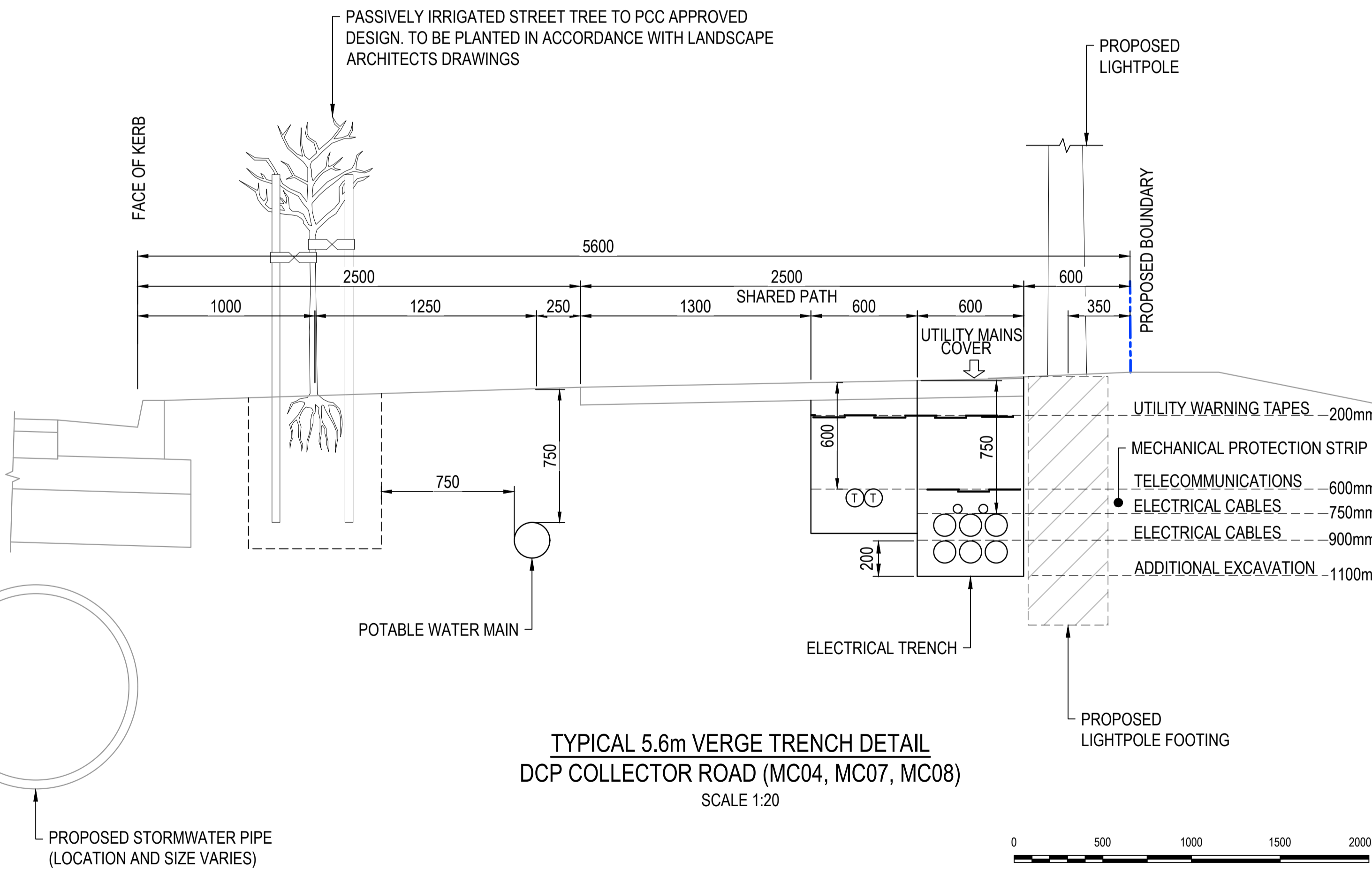
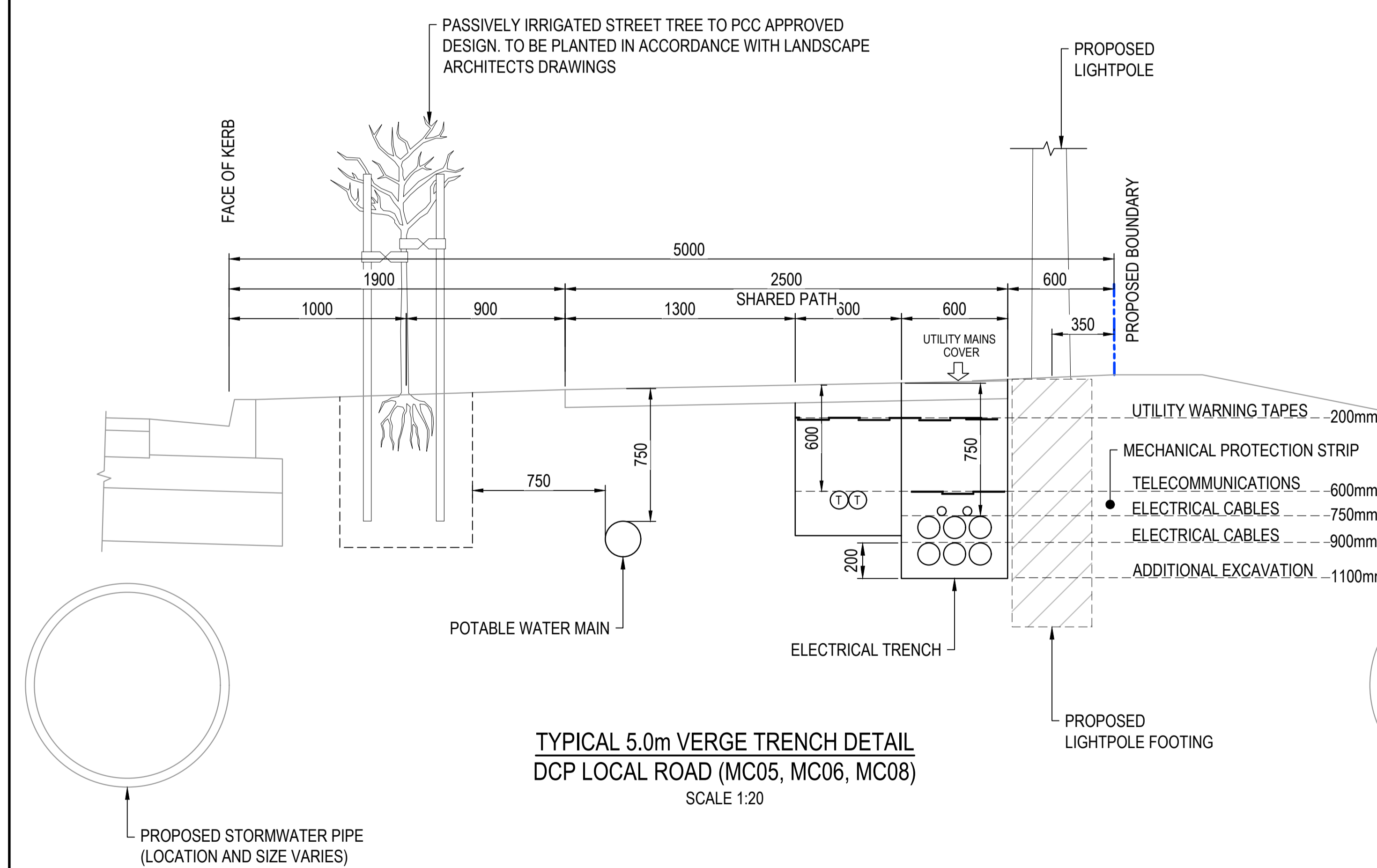
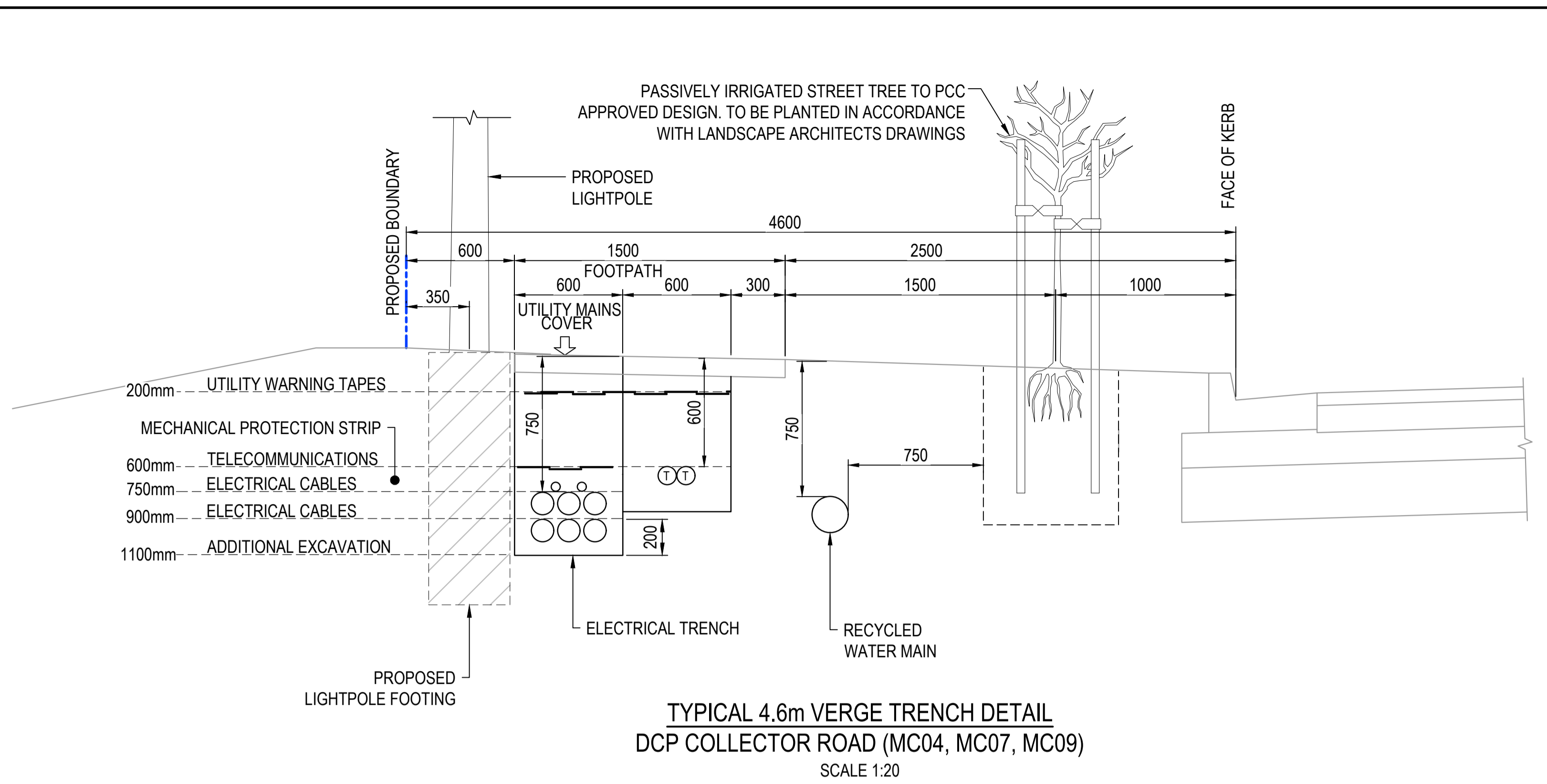
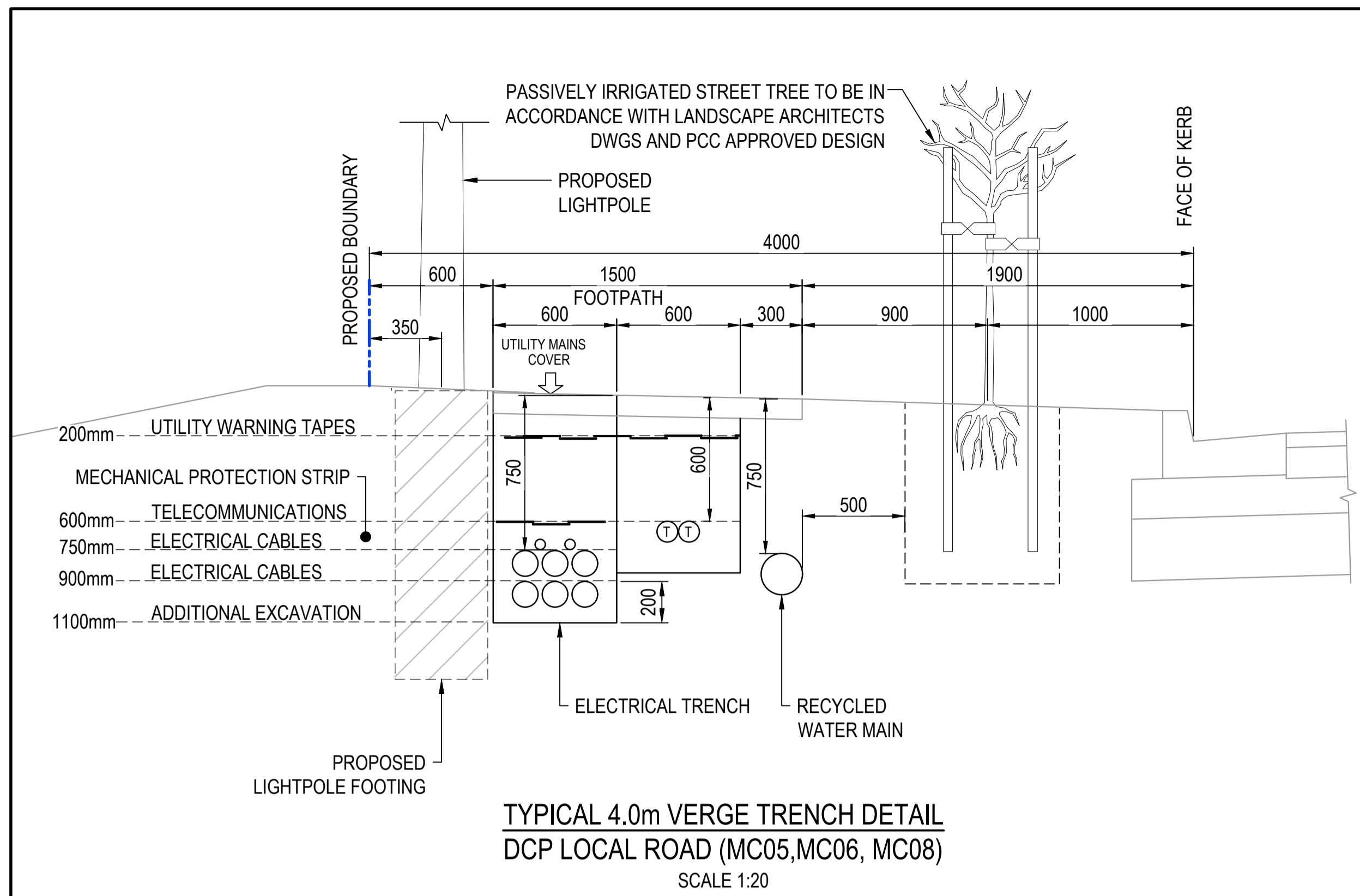
Scales	1 : 50
Grid	GDA2020
Height Datum	AHD

Drawn	JS
Designed	EH
Checked	GB
Approved	AL

Project	ALDINGTON AND ABBOTTS ROAD UPGRADE (AARU) PHASE 1 & 2
Title	TYPICAL ROAD VERGE DETAILS SHEET 1

Civil Engineers and Project Managers	
Level 7, 153 Walker Street North Sydney NSW 2060 ABN 96 130 882 405 Tel: 02 9439 1777 Fax: 02 9923 1055 www.atl.net.au info@atl.net.au	
Status	FOR APPROVAL
NOT TO BE ISSUED FOR CONSTRUCTION	
Project - Drawing No.	24-1179-C1029
Issue	P1

THIS DRAWING CANNOT BE COPIED OR REPRODUCED IN ANY FORM OR USED FOR ANY OTHER PURPOSE OTHER THAN THAT ORIGINALLY INTENDED WITHOUT THE WRITTEN PERMISSION OF AT&I



Issue	Description	Date
P1	FOR APPROVAL	22-03-24

Bar Scale	
-----------	--

Client

Scales	1 : 20	Drawn	JS
		Designed	EH
Grid	GDA2020	Checked	GB
Height Datum	AHD	Approved	AL

Project

**ALDINGTON AND ABBOTTS ROAD UPGRADE (AARU) PHASE 1 & 2**

Title

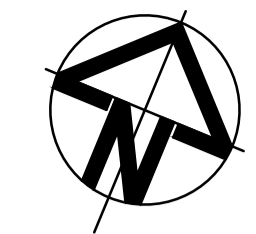
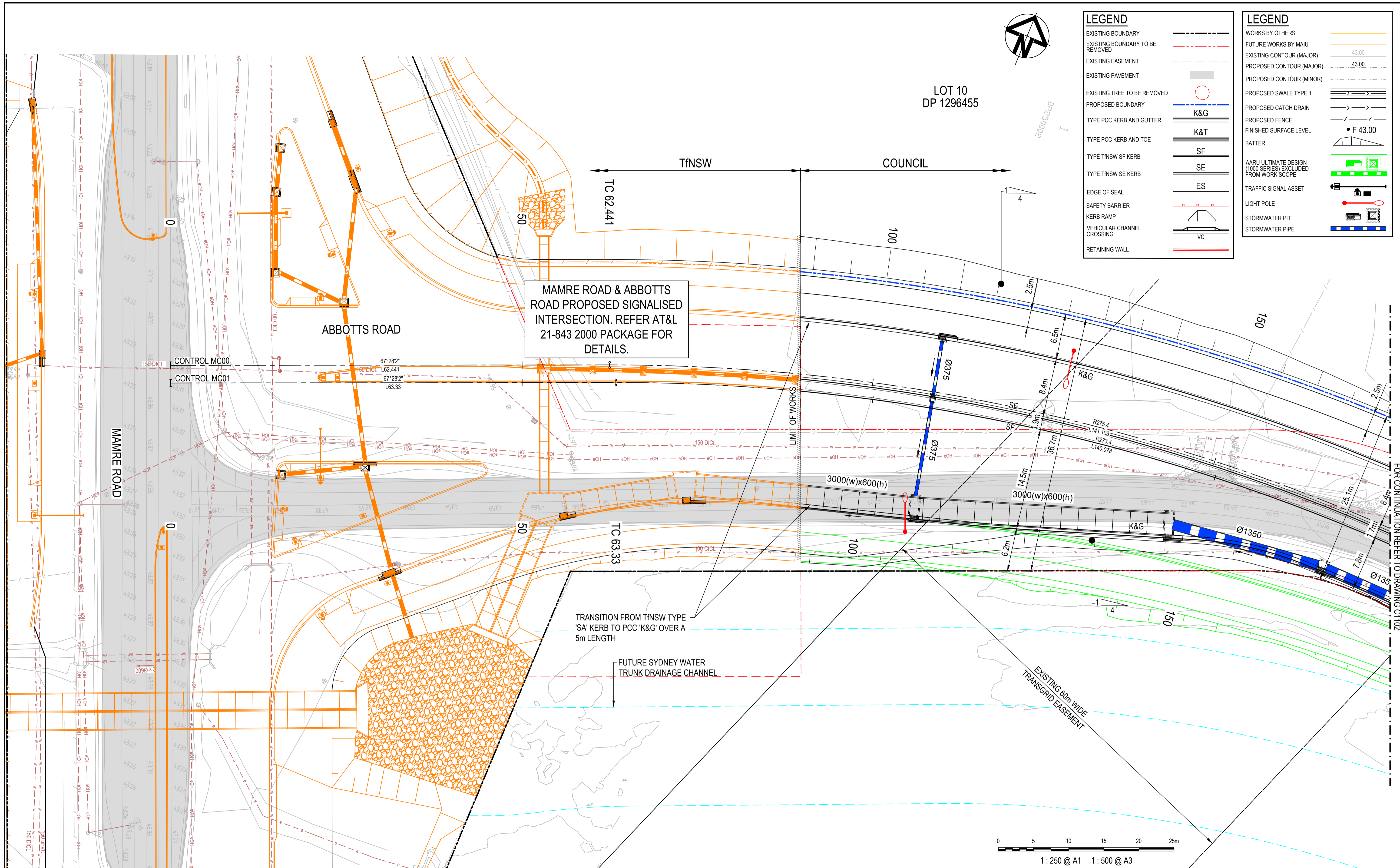
**TYPICAL ROAD VERGE DETAILS SHEET 2**

Civil Engineers and Project Managers

Level 7, 153 Walker Street  
North Sydney NSW 2060  
ABN 96 130 882 405  
Tel: 02 9439 1777  
Fax: 02 9923 1055  
www.atl.net.au  
info@atl.net.au

Status	<b>FOR APPROVAL</b> NOT TO BE ISSUED FOR CONSTRUCTION	A1
Project - Drawing No.	<b>24-1179-C1030</b>	Issue
		P1

THIS DRAWING CANNOT BE COPIED OR REPRODUCED IN ANY FORM OR USED FOR ANY OTHER PURPOSE OTHER THAN THAT ORIGINALLY INTENDED WITHOUT THE WRITTEN PERMISSION OF AT&I



**LEGEND**

EXISTING BOUNDARY	---
EXISTING BOUNDARY TO BE REMOVED	- - -
EXISTING EASEMENT	---
EXISTING PAVEMENT	▒
EXISTING TREE TO BE REMOVED	○
PROPOSED BOUNDARY	---
TYPE PCC KERB AND GUTTER	K&G
TYPE PCC KERB AND TOE	K&T
TYPE TNSW SF KERB	SF
TYPE TNSW SE KERB	SE
EDGE OF SEAL	ES
SAFETY BARRIER	---
KERB RAMP	---
VEHICULAR CHANNEL CROSSING	VC
RETAINING WALL	---

**LEGEND**

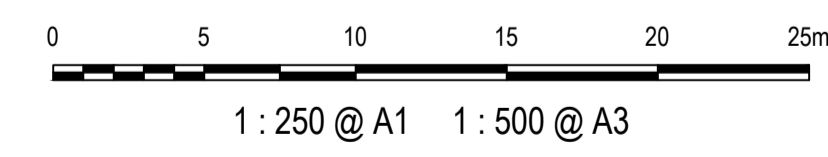
WORKS BY OTHERS	---
FUTURE WORKS BY MAI/J	---
EXISTING CONTOUR (MAJOR)	43.00
PROPOSED CONTOUR (MAJOR)	43.00
PROPOSED CONTOUR (MINOR)	---
PROPOSED SWALE TYPE 1	---
PROPOSED CATCH DRAIN	---
PROPOSED FENCE	---
FINISHED SURFACE LEVEL	• F 43.00
BATTER	---
AARU ULTIMATE DESIGN (1000 SERIES) EXCLUDED FROM WORK SCOPE	---
TRAFFIC SIGNAL ASSET	---
LIGHT POLE	---
STORMWATER PIT	---
STORMWATER PIPE	---

LOT 10  
DP 1296455

MAMRE ROAD & ABBOTTS ROAD PROPOSED SIGNALISED INTERSECTION. REFER AT&L 21-843 2000 PACKAGE FOR DETAILS.

TRANSITION FROM TNSW TYPE 'SA' KERB TO PCC 'K&G' OVER A 5m LENGTH

FUTURE SYDNEY WATER TRUNK DRAINAGE CHANNEL



Issue	Description	Date
P1	FOR APPROVAL	22-03-24

KEY PLAN

Client

Scales	1 : 250	Drawn	JS
		Designed	EH
Grid	GDA2020	Checked	GB
Height Datum	AHD	Approved	AL

GDA2020

THIS DRAWING CANNOT BE COPIED OR REPRODUCED IN ANY FORM OR USED FOR ANY OTHER PURPOSE OTHER THAN THAT ORIGINALLY INTENDED WITHOUT THE WRITTEN PERMISSION OF AT&L

Project

**ALDINGTON AND ABBOTTS ROAD UPGRADE (AARU) PHASE 1 & 2**

Title

**ROADWORKS PLAN SHEET 1**

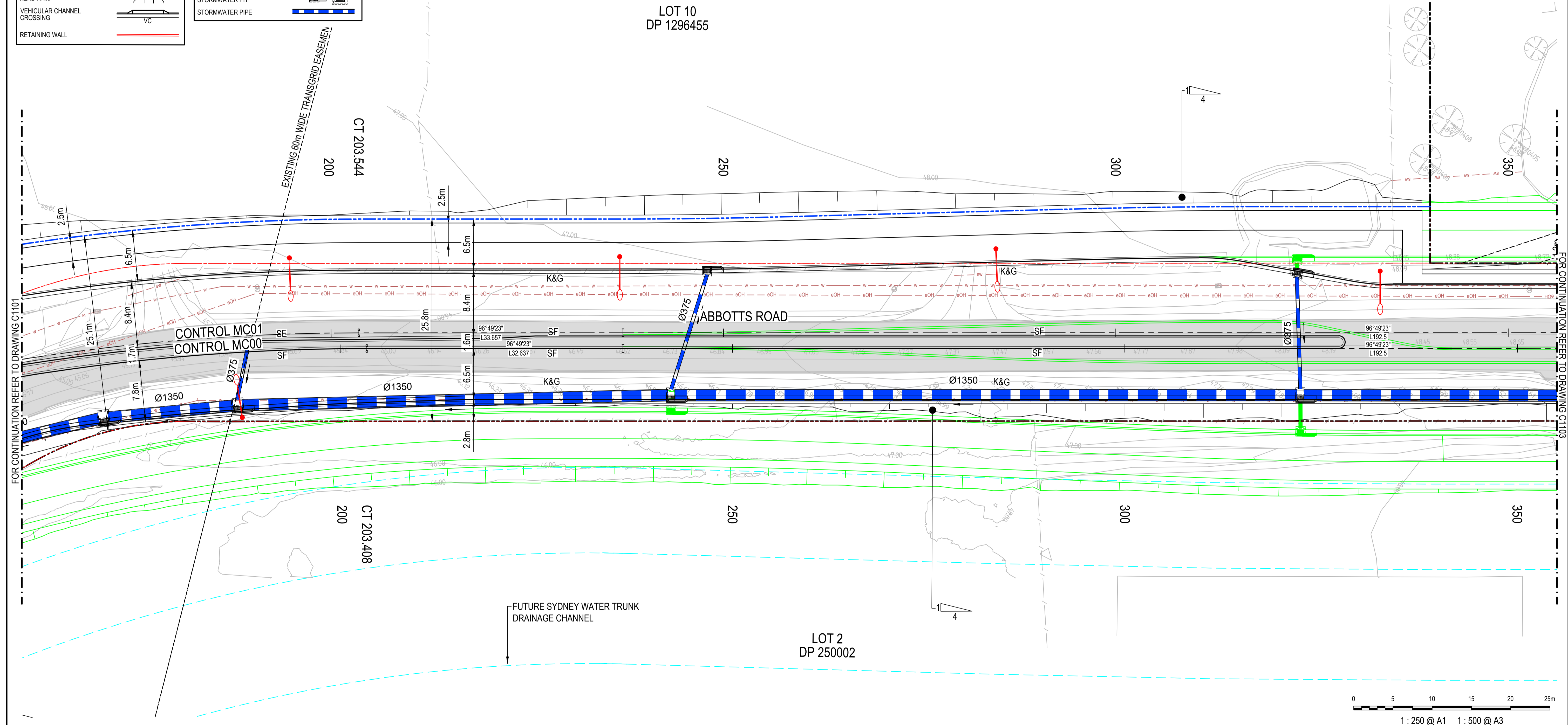
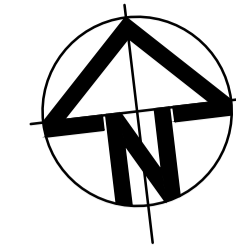
Civil Engineers and Project Managers

Level 7, 153 Walker Street  
North Sydney NSW 2060  
ABN 96 130 882 405  
Tel: 02 9439 1777  
Fax: 02 9923 1055  
www.atl.net.au  
info@atl.net.au

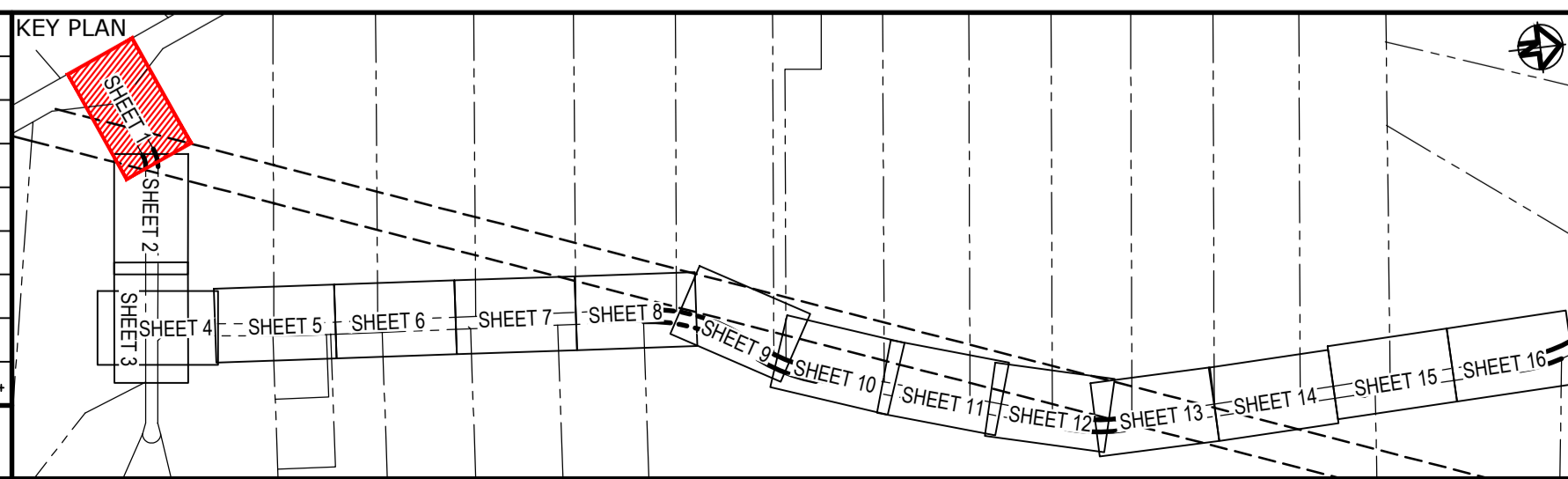
Status	FOR APPROVAL	A1
	NOT TO BE ISSUED FOR CONSTRUCTION	
Project - Drawing No.	24-1179-C-1101	Issue
		P1

LEGEND	
EXISTING BOUNDARY	---
EXISTING BOUNDARY TO BE REMOVED	- - -
EXISTING EASEMENT	---
EXISTING PAVEMENT	▒
EXISTING TREE TO BE REMOVED	○
PROPOSED BOUNDARY	---
TYPE PCC KERB AND GUTTER	K&G
TYPE PCC KERB AND TOE	K&T
TYPE TNSW SF KERB	SF
TYPE TNSW SE KERB	SE
EDGE OF SEAL	ES
SAFETY BARRIER	▬
KERB RAMP	▬
VEHICULAR CHANNEL CROSSING	VC
RETAINING WALL	▬

LEGEND	
WORKS BY OTHERS	---
FUTURE WORKS BY MAU	---
EXISTING CONTOUR (MAJOR)	43.00
PROPOSED CONTOUR (MAJOR)	43.00
PROPOSED CONTOUR (MINOR)	---
PROPOSED SWALE TYPE 1	---
PROPOSED CATCH DRAIN	---
PROPOSED FENCE	---
FINISHED SURFACE LEVEL	• F 43.00
BATTER	▬
AARU ULTIMATE DESIGN (1000 SERIES) EXCLUDED FROM WORK SCOPE	---
TRAFFIC SIGNAL ASSET	---
LIGHT POLE	---
STORMWATER PIT	---
STORMWATER PIPE	---



Issue	Description	Date
P1	FOR APPROVAL	22-03-24



Client

Grid	GDA2020	Drawn	JS
Height Datum	AHD	Designed	EH
		Checked	GB
		Approved	AL

ScalEs: 1 : 250

GDA2020

THIS DRAWING CANNOT BE COPIED OR REPRODUCED IN ANY FORM OR USED FOR ANY OTHER PURPOSE OTHER THAN THAT ORIGINALLY INTENDED WITHOUT THE WRITTEN PERMISSION OF AT&L

Project

**ALDINGTON AND ABBOTTS ROAD UPGRADE (AARU) PHASE 1 & 2**

Title

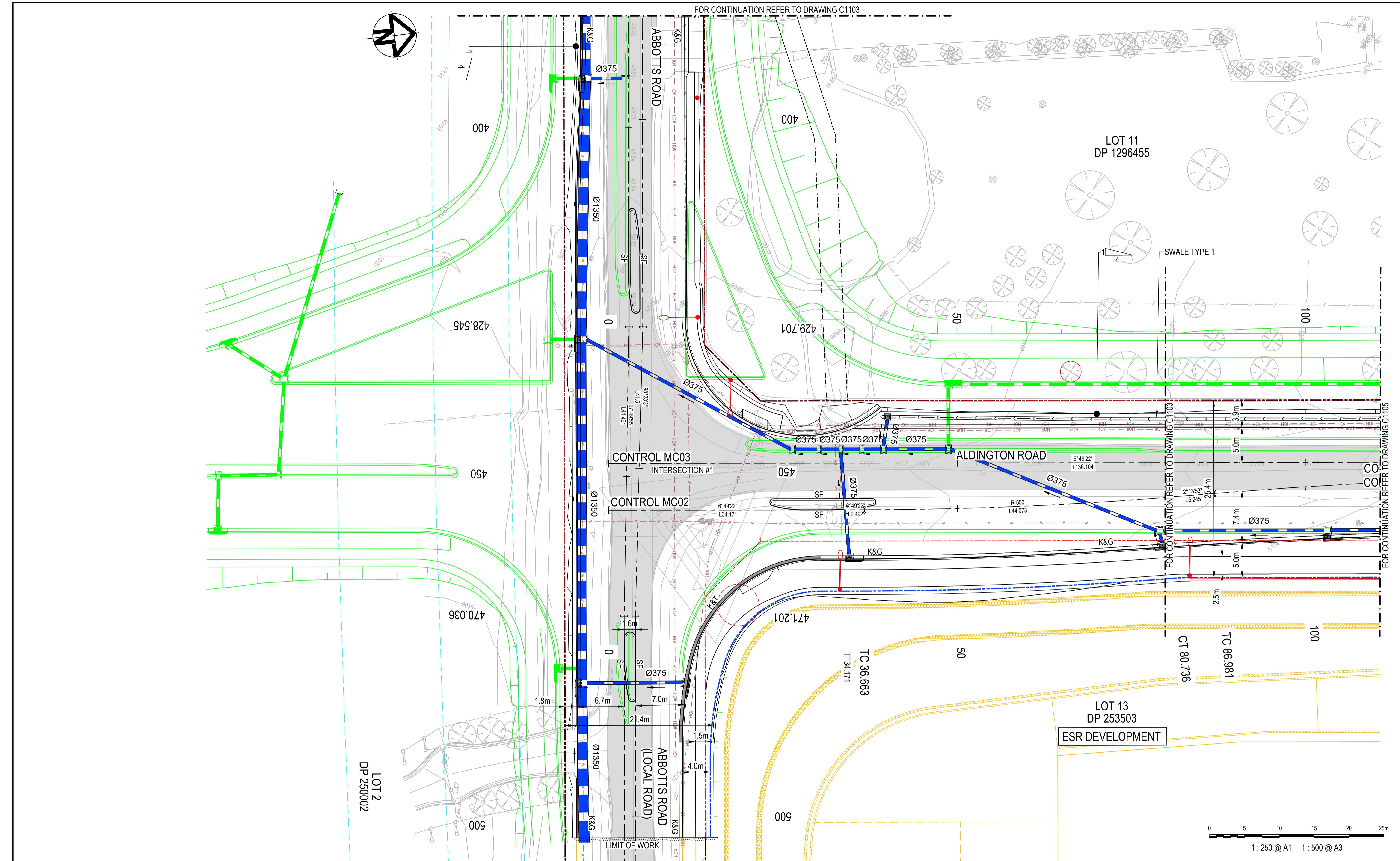
**ROADWORKS PLAN SHEET 2**

Civil Engineers and Project Managers

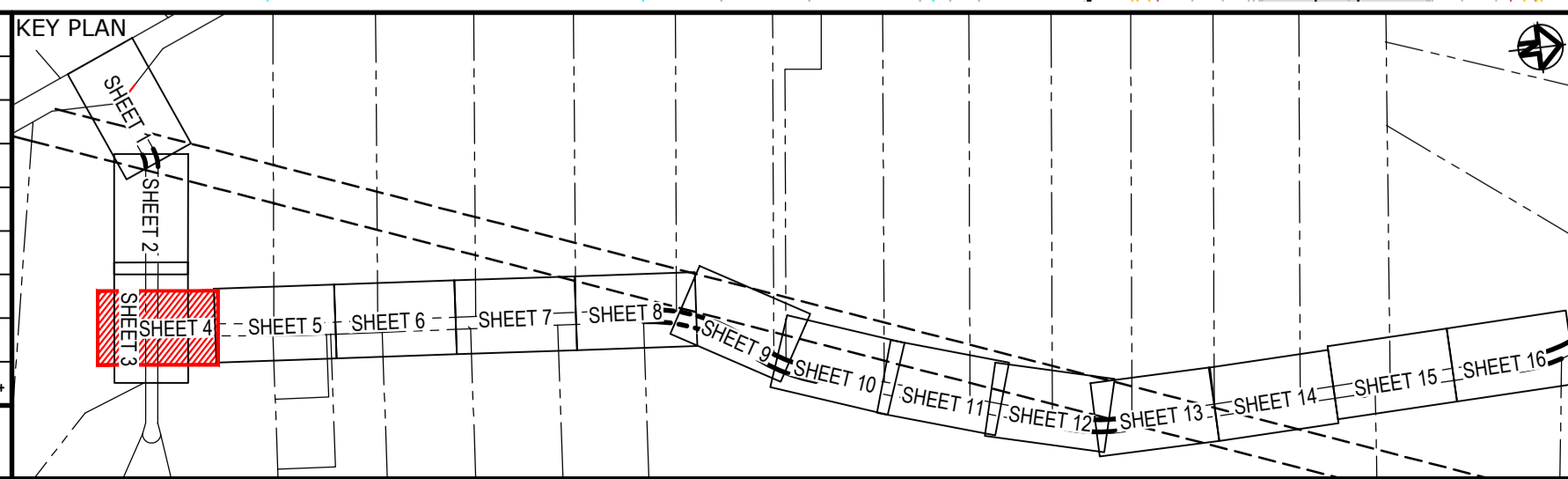
Level 7, 153 Walker Street  
North Sydney NSW 2060  
ABN 96 130 882 405  
Tel: 02 9439 1777  
Fax: 02 9923 1055  
www.atl.net.au  
info@atl.net.au

Status	FOR APPROVAL	A1
	NOT TO BE ISSUED FOR CONSTRUCTION	
Project - Drawing No.	24-1179-C-1102	Issue
		P1





Issue	Description	Date
P1	FOR APPROVAL	22-03-24



Client

Scales	1 : 250	Drawn	JS
Grid	GDA2020	Designed	EH
Height Datum	AHD	Checked	GB
		Approved	AL

GDA2020

THIS DRAWING CANNOT BE COPIED OR REPRODUCED IN ANY FORM OR USED FOR ANY OTHER PURPOSE OTHER THAN THAT ORIGINALLY INTENDED WITHOUT THE WRITTEN PERMISSION OF AT&I

Project

**ALDINGTON AND ABBOTTS ROAD UPGRADE (AARU) PHASE 1 & 2**

Title

**ROADWORKS PLAN SHEET 4**

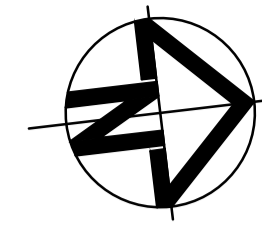
Civil Engineers and Project Managers

Level 7, 153 Walker Street  
North Sydney NSW 2060  
ABN 96 130 882 405  
Tel: 02 9439 1777  
Fax: 02 9923 1055  
www.atl.net.au  
info@atl.net.au

Status	<b>FOR APPROVAL</b> NOT TO BE ISSUED FOR CONSTRUCTION	A1
Project - Drawing No.	<b>24-1179-C1104</b>	Issue
		<b>P1</b>

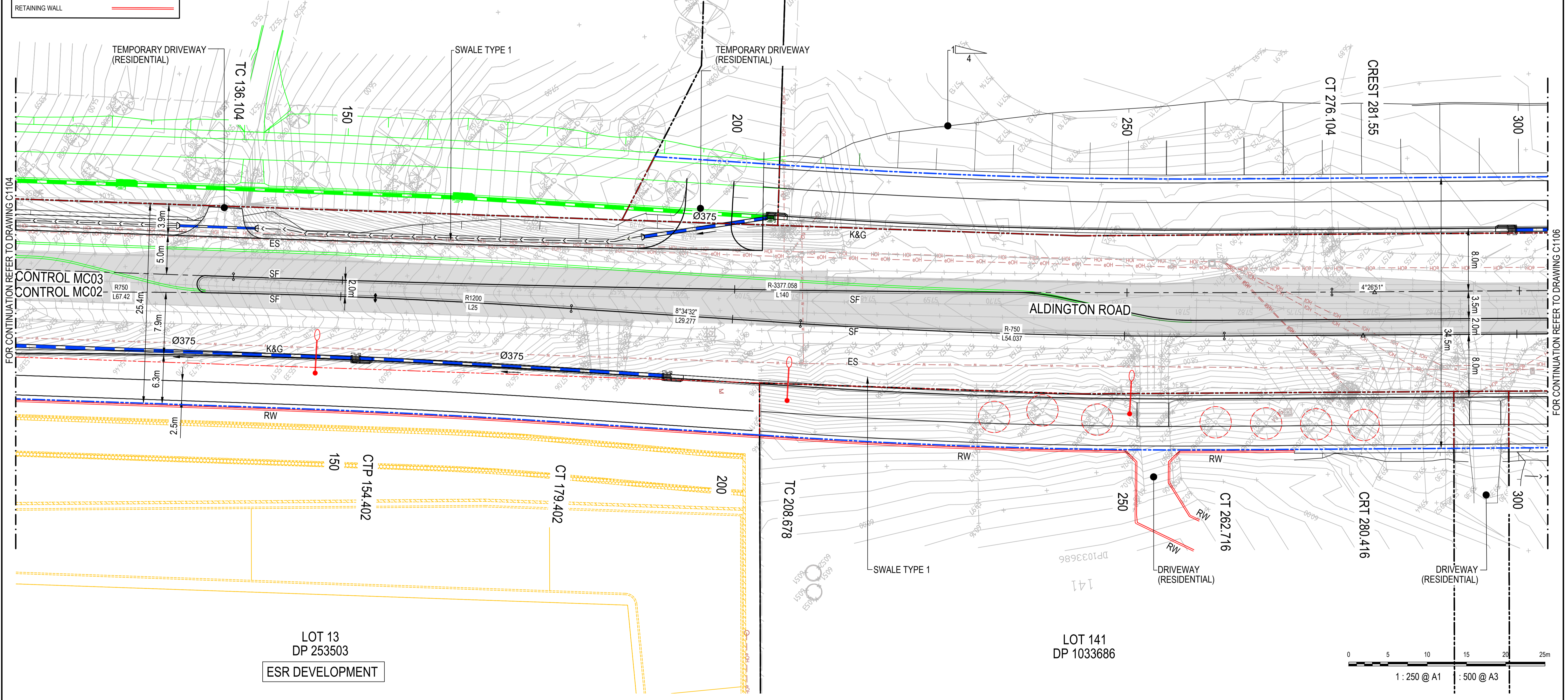
LEGEND	
EXISTING BOUNDARY	---
EXISTING BOUNDARY TO BE REMOVED	- - - -
EXISTING EASEMENT	- - - -
EXISTING PAVEMENT	▒
EXISTING TREE TO BE REMOVED	○
PROPOSED BOUNDARY	---
TYPE PCC KERB AND GUTTER	K&G
TYPE PCC KERB AND TOE	K&T
TYPE TNSW SF KERB	SF
TYPE TNSW SE KERB	SE
EDGE OF SEAL	ES
SAFETY BARRIER	▒
KERB RAMP	▒
VEHICULAR CHANNEL CROSSING	VC
RETAINING WALL	▒

LEGEND	
WORKS BY OTHERS	---
FUTURE WORKS BY MAU	---
EXISTING CONTOUR (MAJOR)	43.00
PROPOSED CONTOUR (MAJOR)	43.00
PROPOSED CONTOUR (MINOR)	---
PROPOSED SWALE TYPE 1	---
PROPOSED CATCH DRAIN	---
PROPOSED FENCE	---
FINISHED SURFACE LEVEL	F 43.00
BATTER	---
AARU ULTIMATE DESIGN (1000 SERIES) EXCLUDED FROM WORK SCOPE	---
TRAFFIC SIGNAL ASSET	---
LIGHT POLE	---
STORMWATER PIT	---
STORMWATER PIPE	---



LOT 11  
DP 1296455

LOT 8  
DP 253503



FOR CONTINUATION REFER TO DRAWING C1104

FOR CONTINUATION REFER TO DRAWING C1105

KEY PLAN	
P1	FOR APPROVAL
Issue	Description
Date	

Client	Stockland FIFECAPITAL
Scales	1 : 250
Grid	GDA2020
Height Datum	AHD
Drawn	JS
Designed	EH
Checked	GB
Approved	AL
<small>THIS DRAWING CANNOT BE COPIED OR REPRODUCED IN ANY FORM OR USED FOR ANY OTHER PURPOSE OTHER THAN THAT ORIGINALLY INTENDED WITHOUT THE WRITTEN PERMISSION OF AT&amp;L</small>	

Project	ALDINGTON AND ABBOTTS ROAD UPGRADE (AARU) PHASE 1 & 2
Title	ROADWORKS PLAN SHEET 5
Status	FOR APPROVAL NOT TO BE ISSUED FOR CONSTRUCTION
Project - Drawing No.	24-1179-C-1105
Issue	P1

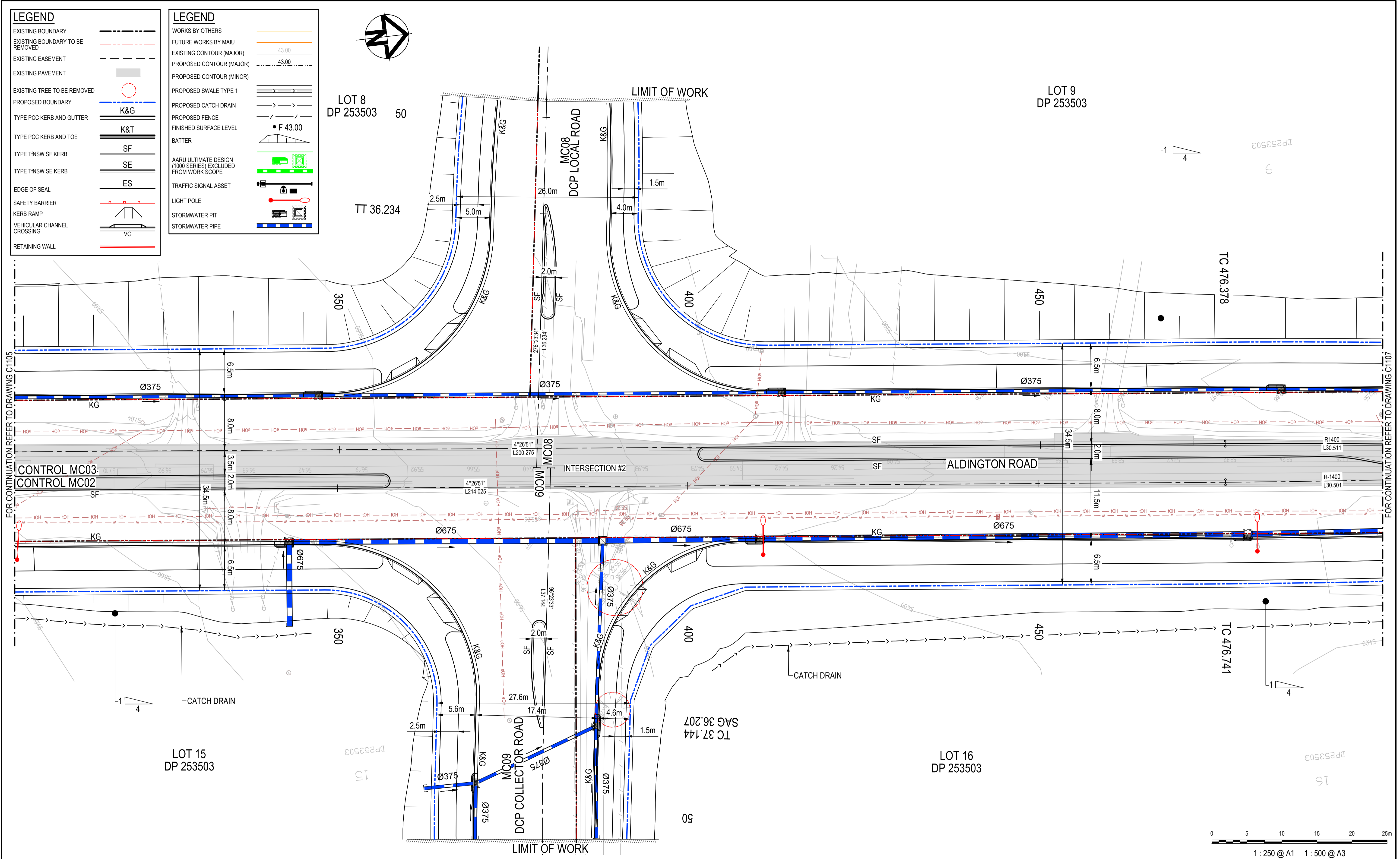
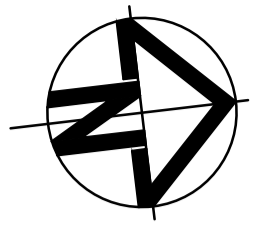
Civil Engineers and Project Managers

Level 7, 153 Walker Street  
North Sydney NSW 2060  
ABN 96 130 882 405  
Tel: 02 9439 1777  
Fax: 02 9923 1055  
www.at.net.au  
info@at.net.au

Issue	P1
-------	----

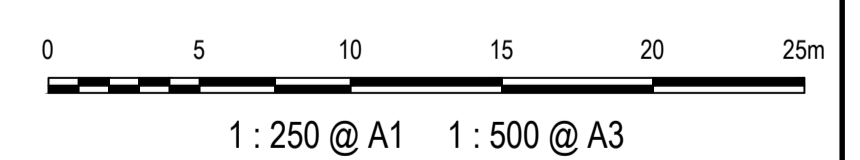
LEGEND	
EXISTING BOUNDARY	---
EXISTING BOUNDARY TO BE REMOVED	---
EXISTING EASEMENT	---
EXISTING PAVEMENT	▒
EXISTING TREE TO BE REMOVED	○
PROPOSED BOUNDARY	---
TYPE PCC KERB AND GUTTER	K&G
TYPE PCC KERB AND TOE	K&T
TYPE TNSW SF KERB	SF
TYPE TNSW SE KERB	SE
EDGE OF SEAL	ES
SAFETY BARRIER	---
KERB RAMP	---
VEHICULAR CHANNEL CROSSING	VC
RETAINING WALL	---

LEGEND	
WORKS BY OTHERS	---
FUTURE WORKS BY MAU	---
EXISTING CONTOUR (MAJOR)	43.00
PROPOSED CONTOUR (MAJOR)	43.00
PROPOSED CONTOUR (MINOR)	---
PROPOSED SWALE TYPE 1	---
PROPOSED CATCH DRAIN	---
PROPOSED FENCE	---
FINISHED SURFACE LEVEL	F 43.00
BATTER	---
AARU ULTIMATE DESIGN (1000 SERIES) EXCLUDED FROM WORK SCOPE	---
TRAFFIC SIGNAL ASSET	---
LIGHT POLE	---
STORMWATER PIT	---
STORMWATER PIPE	---

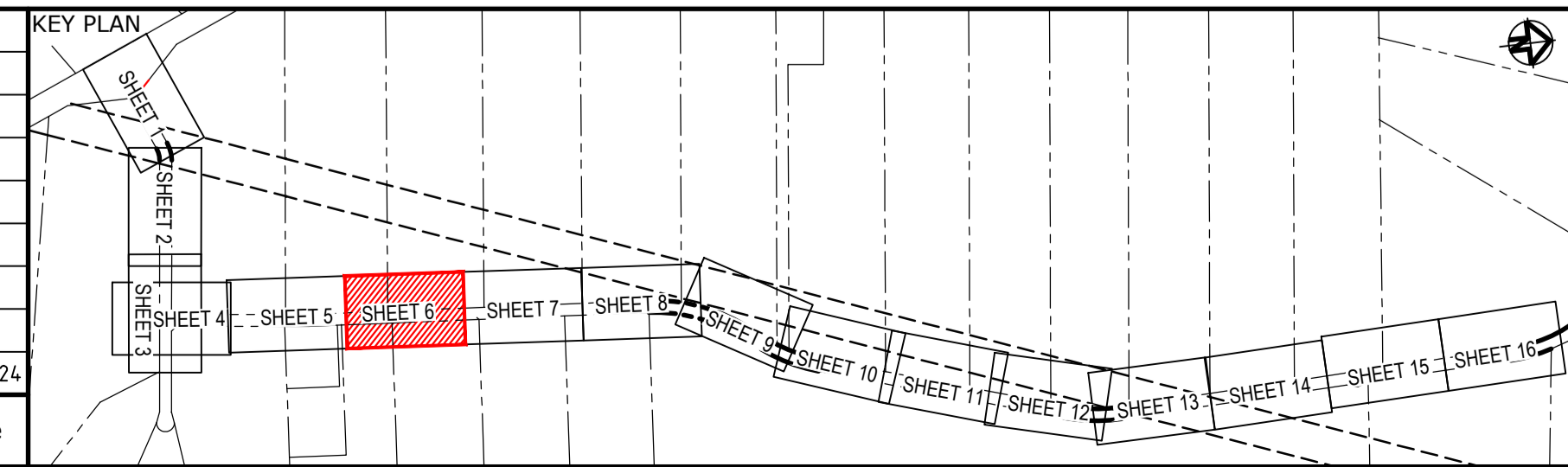


FOR CONTINUATION REFER TO DRAWING C1105

FOR CONTINUATION REFER TO DRAWING C1107



Issue	Description	Date
P1	FOR APPROVAL	22-03-24



Client

Scales 1 : 250	Drawn	JS
	Designed	EH
	Checked	GB
Grid GDA2020	Approved	AL
Height Datum AHD		

Project  
**ALDINGTON AND ABBOTTS ROAD UPGRADE (AARU) PHASE 1 & 2**

Title  
**ROADWORKS PLAN SHEET 6**

Civil Engineers and Project Managers

Level 7, 153 Walker Street  
North Sydney NSW 2060  
ABN 96 130 882 405  
Tel: 02 9439 1777  
Fax: 02 9923 1055  
www.atl.net.au  
info@atl.net.au

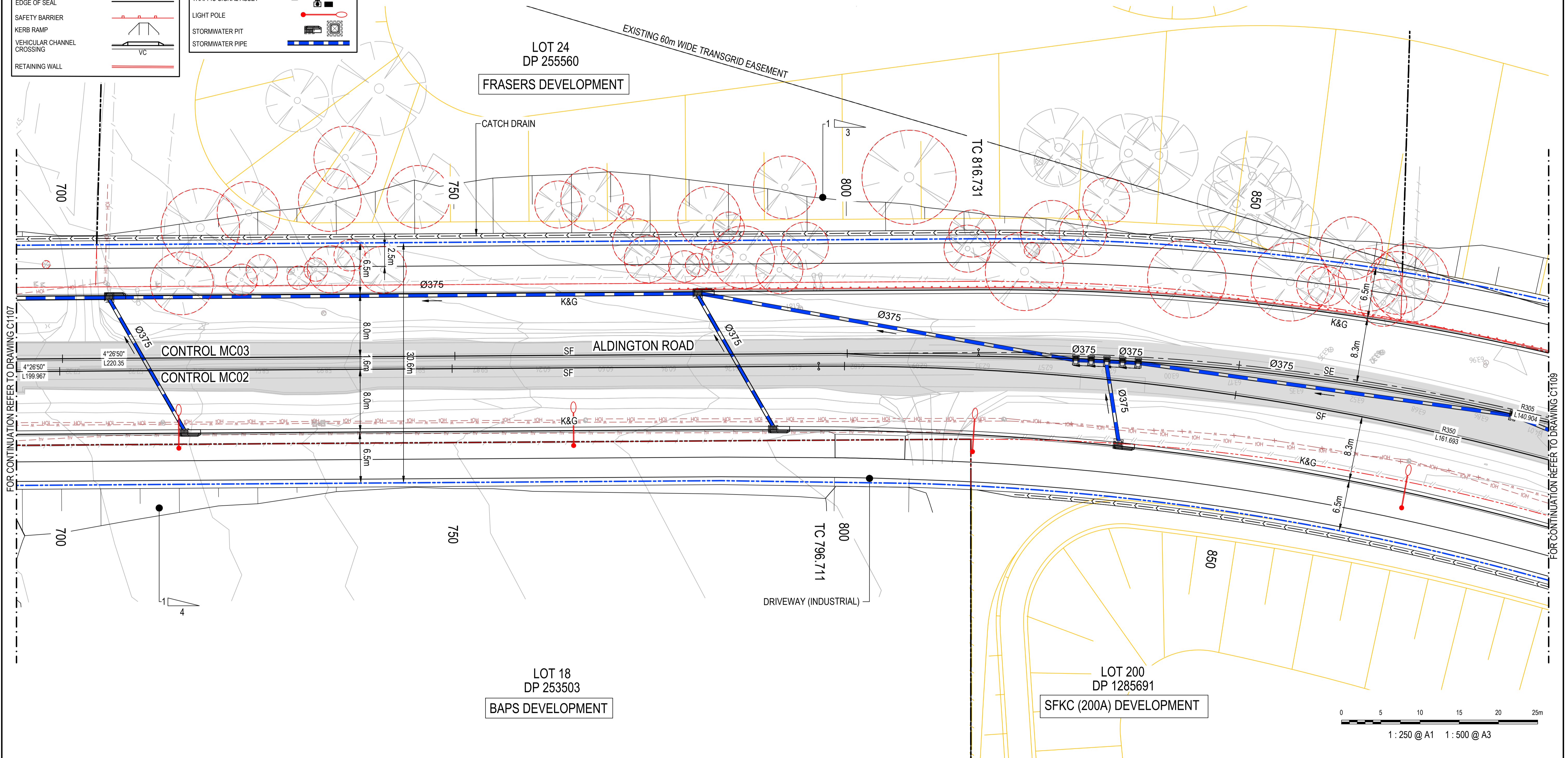

Status <b>FOR APPROVAL</b> NOT TO BE ISSUED FOR CONSTRUCTION	A1
Project - Drawing No. <b>24-1179-C1106</b>	Issue P1

THIS DRAWING CANNOT BE COPIED OR REPRODUCED IN ANY FORM OR USED FOR ANY OTHER PURPOSE OTHER THAN THAT ORIGINALLY INTENDED WITHOUT THE WRITTEN PERMISSION OF AT&L



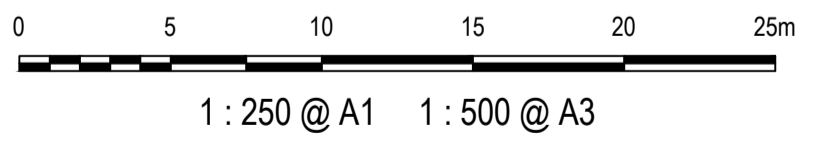
LEGEND	
EXISTING BOUNDARY	---
EXISTING BOUNDARY TO BE REMOVED	- - -
EXISTING EASEMENT	- - -
EXISTING PAVEMENT	▒
EXISTING TREE TO BE REMOVED	○
PROPOSED BOUNDARY	---
TYPE PCC KERB AND GUTTER	K&G
TYPE PCC KERB AND TOE	K&T
TYPE TNSW SF KERB	SF
TYPE TNSW SE KERB	SE
EDGE OF SEAL	ES
SAFETY BARRIER	▬
KERB RAMP	▬
VEHICULAR CHANNEL CROSSING	VC
RETAINING WALL	▬

LEGEND	
WORKS BY OTHERS	---
FUTURE WORKS BY MAJ	---
EXISTING CONTOUR (MAJOR)	43.00
PROPOSED CONTOUR (MAJOR)	43.00
PROPOSED CONTOUR (MINOR)	---
PROPOSED SWALE TYPE 1	---
PROPOSED CATCH DRAIN	---
PROPOSED FENCE	---
FINISHED SURFACE LEVEL	• F 43.00
BATTER	▬
AARU ULTIMATE DESIGN (1000 SERIES) EXCLUDED FROM WORK SCOPE	---
TRAFFIC SIGNAL ASSET	---
LIGHT POLE	---
STORMWATER PIT	---
STORMWATER PIPE	---

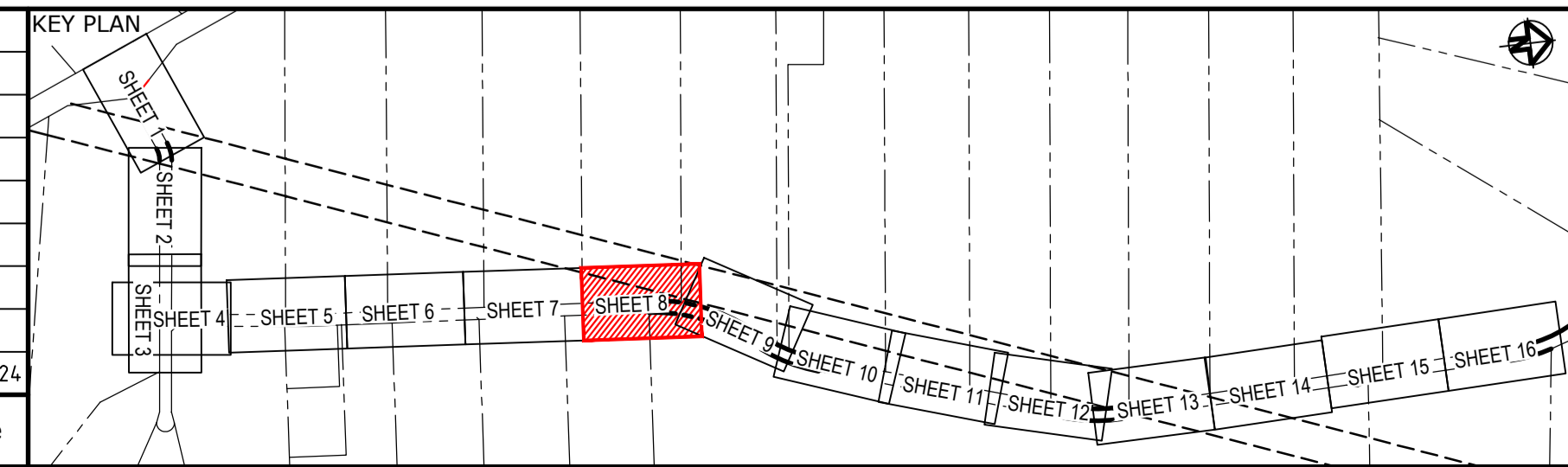


FOR CONTINUATION REFER TO DRAWING C1107

FOR CONTINUATION REFER TO DRAWING C1108



Issue	Description	Date
P1	FOR APPROVAL	22-03-24



Client

Scales	1 : 250	Drawn	JS
Grid	GDA2020	Designed	EH
Height Datum	AHD	Checked	GB
		Approved	AL

GDA2020

THIS DRAWING CANNOT BE COPIED OR REPRODUCED IN ANY FORM OR USED FOR ANY OTHER PURPOSE OTHER THAN THAT ORIGINALLY INTENDED WITHOUT THE WRITTEN PERMISSION OF AT&I

Project

**ALDINGTON AND ABBOTTS ROAD UPGRADE (AARU) PHASE 1 & 2**

Title

**ROADWORKS PLAN SHEET 8**

Civil Engineers and Project Managers

Level 7, 153 Walker Street  
North Sydney NSW 2060  
ABN 96 130 882 405  
Tel: 02 9439 1777  
Fax: 02 9923 1055  
www.atl.net.au  
info@atl.net.au

Status	<b>FOR APPROVAL</b>	A1
	NOT TO BE ISSUED FOR CONSTRUCTION	
Project - Drawing No.	<b>24-1179-C1108</b>	Issue
		<b>P1</b>

**LEGEND**

EXISTING BOUNDARY	---
EXISTING BOUNDARY TO BE REMOVED	- - - -
EXISTING EASEMENT	- · - · -
EXISTING PAVEMENT	▒
EXISTING TREE TO BE REMOVED	○
PROPOSED BOUNDARY	---
TYPE PCC KERB AND GUTTER	K&G
TYPE PCC KERB AND TOE	K&T
TYPE TNSW SF KERB	SF
TYPE TNSW SE KERB	SE
EDGE OF SEAL	ES
SAFETY BARRIER	▬
KERB RAMP	▬
VEHICULAR CHANNEL CROSSING	VC
RETAINING WALL	▬

**LEGEND**

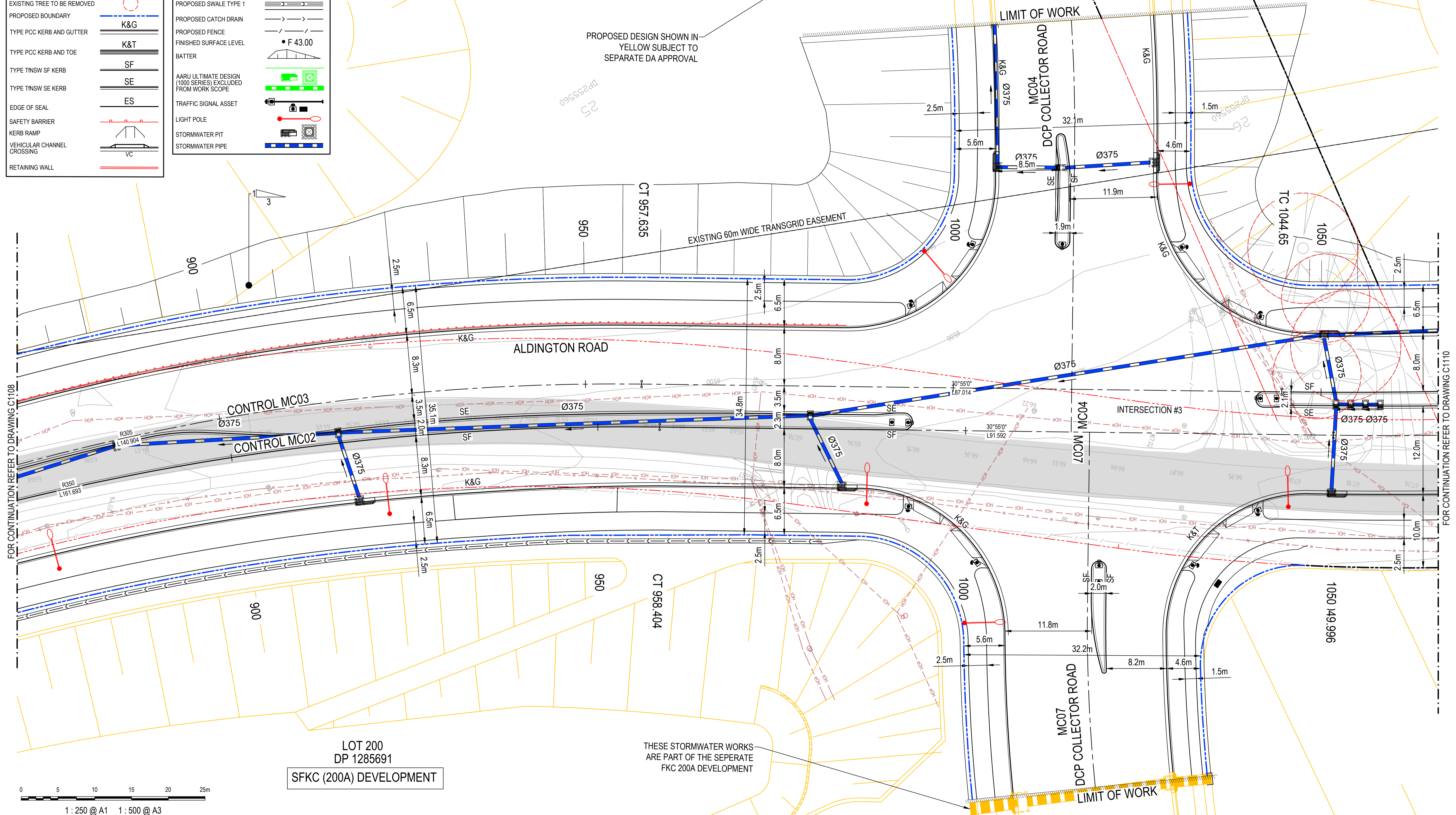
WORKS BY OTHERS	---
FUTURE WORKS BY MAU	---
EXISTING CONTOUR (MAJOR)	43.00
PROPOSED CONTOUR (MAJOR)	43.00
PROPOSED CONTOUR (MINOR)	---
PROPOSED SWALE TYPE 1	---
PROPOSED CATCH DRAIN	---
PROPOSED FENCE	---
FINISHED SURFACE LEVEL	• F 43.00
BATTER	---
AARU ULTIMATE DESIGN (1000 SERIES) EXCLUDED FROM WORK SCOPE	---
TRAFFIC SIGNAL ASSET	---
LIGHT POLE	---
STORMWATER PIT	---
STORMWATER PIPE	---



LOT 25  
DP 255560  
FRASERS DEVELOPMENT

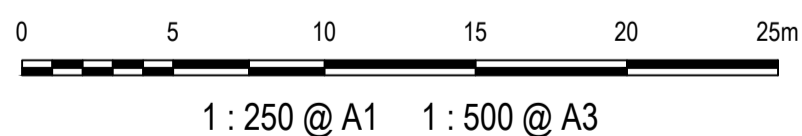
LOT 26  
DP 255560  
FRASERS DEVELOPMENT

PROPOSED DESIGN SHOWN IN  
YELLOW SUBJECT TO  
SEPARATE DA APPROVAL



FOR CONTINUATION REFER TO DRAWING C1108

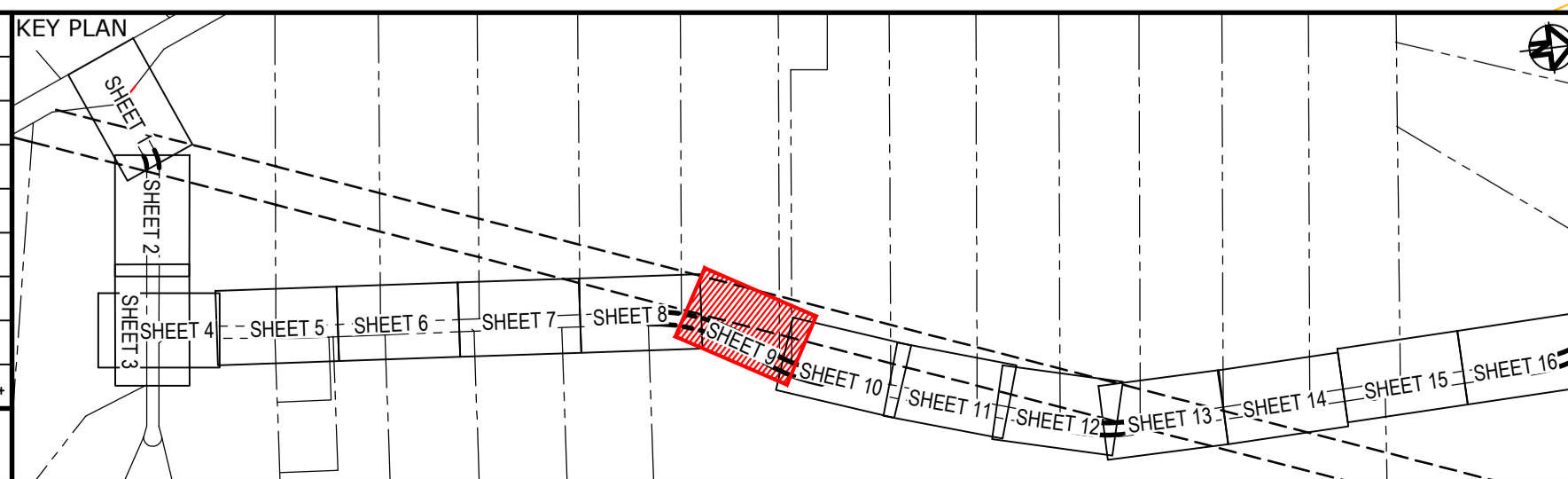
FOR CONTINUATION REFER TO DRAWING C1110



LOT 200  
DP 1285691  
SFKC (200A) DEVELOPMENT

THESE STORMWATER WORKS  
ARE PART OF THE SEPERATE  
FKC 200A DEVELOPMENT

P1	FOR APPROVAL	22-03-24
Issue	Description	Date



Client

Scales	1 : 250	Drawn	JS
Grid	GDA2020	Designed	EH
Height Datum	AHD	Checked	GB
		Approved	AL

GDA2020

THIS DRAWING CANNOT BE COPIED OR REPRODUCED IN ANY FORM OR USED FOR ANY OTHER PURPOSE OTHER THAN THAT ORIGINALLY INTENDED WITHOUT THE WRITTEN PERMISSION OF AT&I

Project

**ALDINGTON AND ABBOTTS ROAD UPGRADE (AARU) PHASE 1 & 2**

Title

**ROADWORKS PLAN SHEET 9**

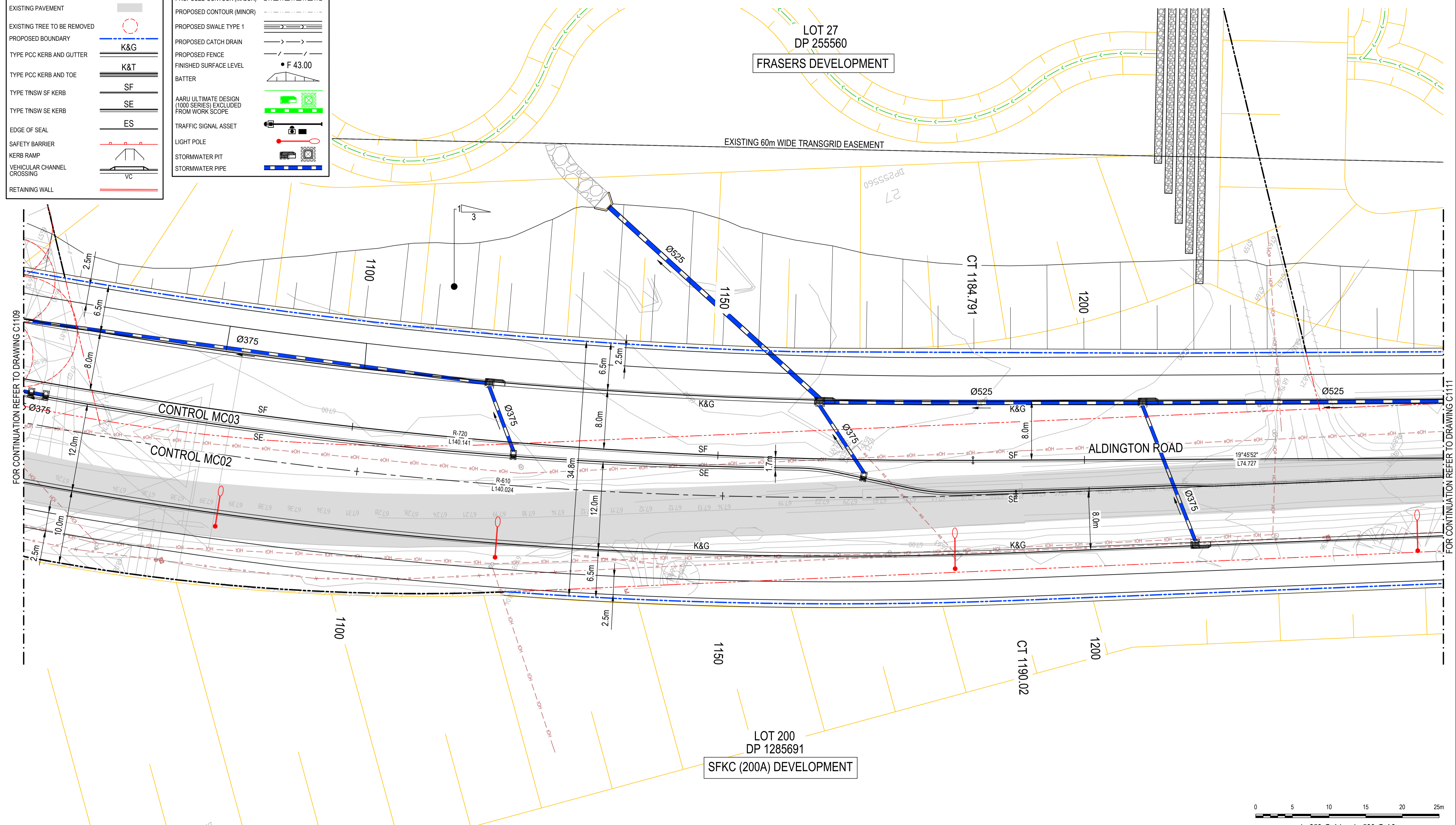
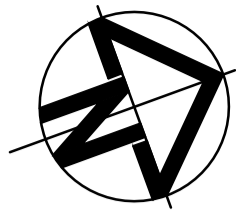
Civil Engineers and Project Managers

Level 7, 153 Walker Street  
North Sydney NSW 2060  
ABN 96 130 882 405  
Tel: 02 9439 1777  
Fax: 02 9923 1055  
www.atl.net.au  
info@atl.net.au

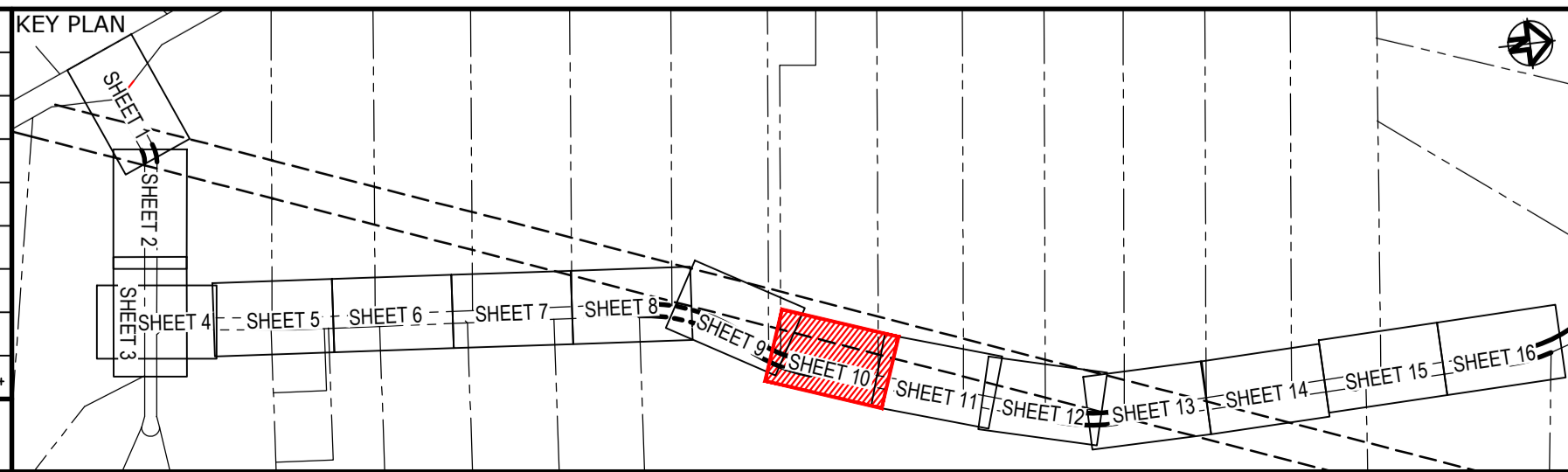
Status	<b>FOR APPROVAL</b>	A1
	NOT TO BE ISSUED FOR CONSTRUCTION	
Project - Drawing No.	24-1179-C1109	Issue
		P1

LEGEND	
EXISTING BOUNDARY	---
EXISTING BOUNDARY TO BE REMOVED	- - -
EXISTING EASEMENT	---
EXISTING PAVEMENT	▒
EXISTING TREE TO BE REMOVED	○
PROPOSED BOUNDARY	---
TYPE PCC KERB AND GUTTER	K&G
TYPE PCC KERB AND TOE	K&T
TYPE TNSW SF KERB	SF
TYPE TNSW SE KERB	SE
EDGE OF SEAL	ES
SAFETY BARRIER	▬
KERB RAMP	▬
VEHICULAR CHANNEL CROSSING	VC
RETAINING WALL	▬

LEGEND	
WORKS BY OTHERS	---
FUTURE WORKS BY MAJU	---
EXISTING CONTOUR (MAJOR)	43.00
PROPOSED CONTOUR (MAJOR)	43.00
PROPOSED CONTOUR (MINOR)	---
PROPOSED SWALE TYPE 1	---
PROPOSED CATCH DRAIN	---
PROPOSED FENCE	---
FINISHED SURFACE LEVEL	• F 43.00
BATTER	▬
AARU ULTIMATE DESIGN (1000 SERIES) EXCLUDED FROM WORK SCOPE	---
TRAFFIC SIGNAL ASSET	---
LIGHT POLE	---
STORMWATER PIT	---
STORMWATER PIPE	---



Issue	Description	Date
P1	FOR APPROVAL	22-03-24



Client

Scales	1 : 250	Drawn	JS
Grid	GDA2020	Designed	EH
Height Datum	AHD	Checked	GB
		Approved	AL

GDA2020

THIS DRAWING CANNOT BE COPIED OR REPRODUCED IN ANY FORM OR USED FOR ANY OTHER PURPOSE OTHER THAN THAT ORIGINALLY INTENDED WITHOUT THE WRITTEN PERMISSION OF AT&I

Project

**ALDINGTON AND ABBOTTS ROAD UPGRADE (AARU) PHASE 1 & 2**

Title

**ROADWORKS PLAN SHEET 10**

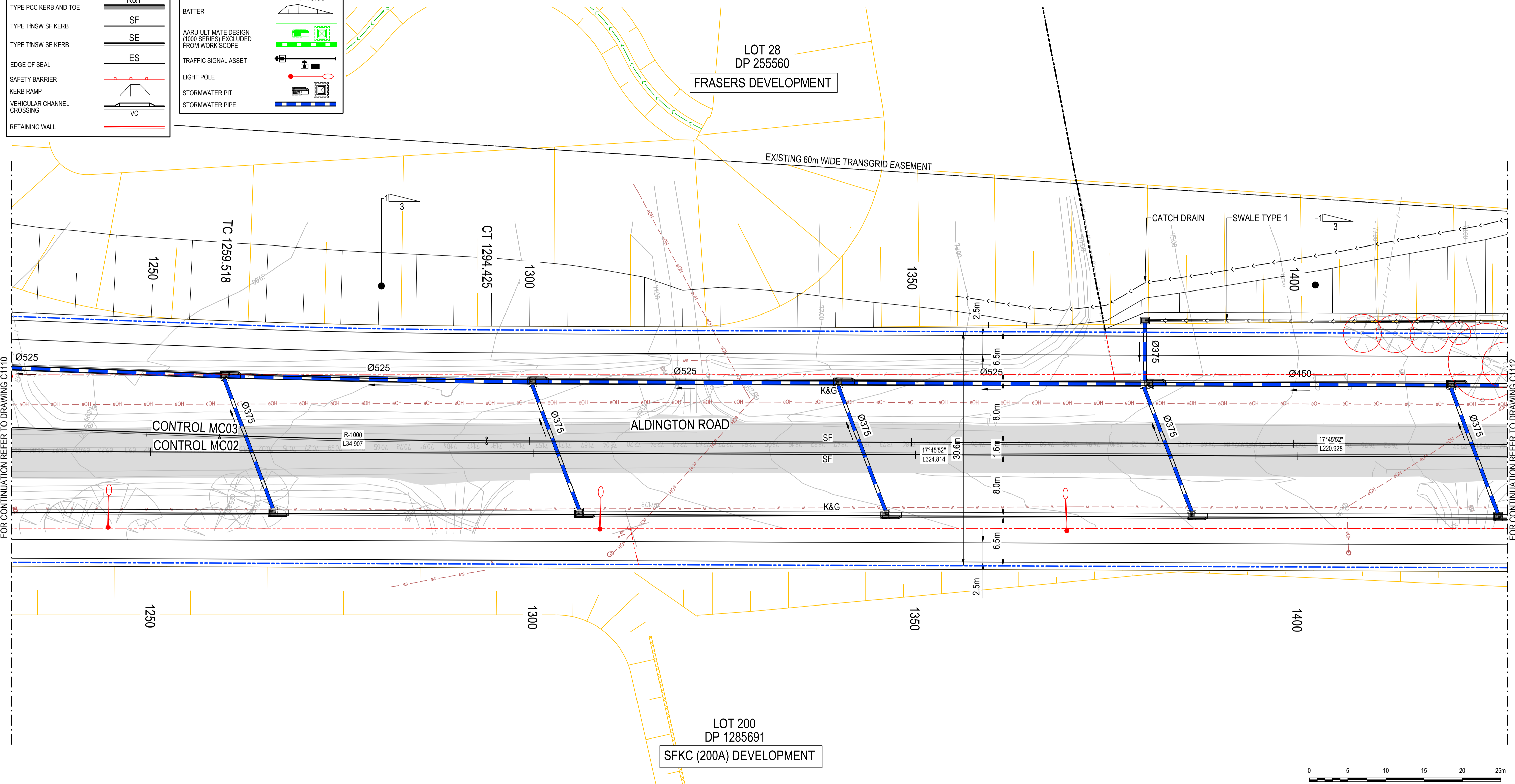

Civil Engineers and Project Managers

Level 7, 153 Walker Street  
North Sydney NSW 2060  
ABN 96 130 882 405  
Tel: 02 9439 1777  
Fax: 02 9923 1055  
www.atl.net.au  
info@atl.net.au

Status	FOR APPROVAL	A1
Project - Drawing No.	24-1179-C1110	Issue
		P1

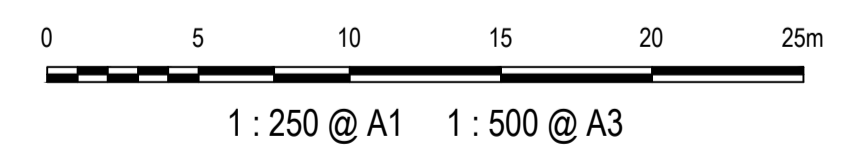
LEGEND	
EXISTING BOUNDARY	---
EXISTING BOUNDARY TO BE REMOVED	- - -
EXISTING EASEMENT	- - -
EXISTING PAVEMENT	▒
EXISTING TREE TO BE REMOVED	○
PROPOSED BOUNDARY	---
TYPE PCC KERB AND GUTTER	K&G
TYPE PCC KERB AND TOE	K&T
TYPE TNSW SF KERB	SF
TYPE TNSW SE KERB	SE
EDGE OF SEAL	ES
SAFETY BARRIER	▒
KERB RAMP	▒
VEHICULAR CHANNEL CROSSING	VC
RETAINING WALL	▒

LEGEND	
WORKS BY OTHERS	---
FUTURE WORKS BY MAJU	---
EXISTING CONTOUR (MAJOR)	43.00
PROPOSED CONTOUR (MAJOR)	43.00
PROPOSED CONTOUR (MINOR)	---
PROPOSED SWALE TYPE 1	---
PROPOSED CATCH DRAIN	---
PROPOSED FENCE	---
FINISHED SURFACE LEVEL	• F 43.00
BATTER	---
AARU ULTIMATE DESIGN (1000 SERIES) EXCLUDED FROM WORK SCOPE	---
TRAFFIC SIGNAL ASSET	---
LIGHT POLE	---
STORMWATER PIT	---
STORMWATER PIPE	---

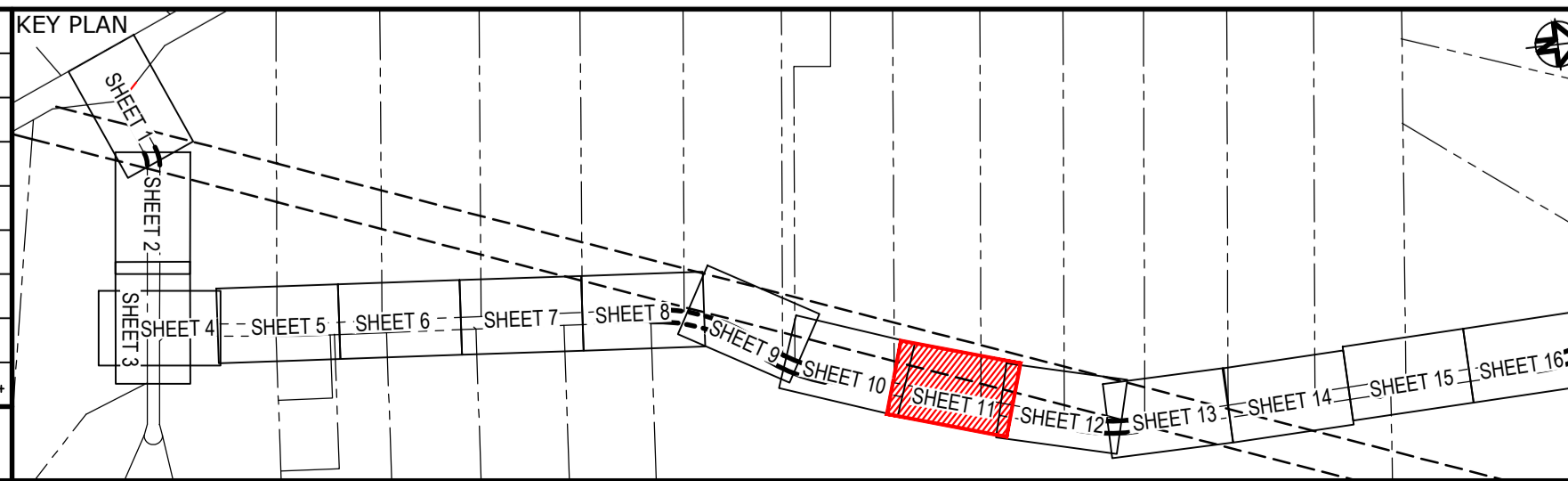


FOR CONTINUATION REFER TO DRAWING C1110

FOR CONTINUATION REFER TO DRAWING C1112



Issue	Description	Date
P1	FOR APPROVAL	22-03-24



Client

Scales	1 : 250	Drawn	JS
Grid	GDA2020	Designed	EH
Height Datum	AHD	Checked	GB
		Approved	AL

**GDA2020**

THIS DRAWING CANNOT BE COPIED OR REPRODUCED IN ANY FORM OR USED FOR ANY OTHER PURPOSE OTHER THAN THAT ORIGINALLY INTENDED WITHOUT THE WRITTEN PERMISSION OF AT&L

Project

**ALDINGTON AND ABBOTTS ROAD UPGRADE (AARU) PHASE 1 & 2**

Title

**ROADWORKS PLAN SHEET 11**

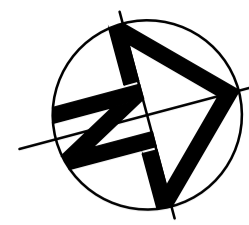
Civil Engineers and Project Managers

Level 7, 153 Walker Street  
North Sydney NSW 2060  
ABN 96 130 882 405  
Tel: 02 9439 1777  
Fax: 02 9923 1055  
www.atl.net.au  
info@atl.net.au

Status	<b>FOR APPROVAL</b>	A1
NOT TO BE ISSUED FOR CONSTRUCTION		
Project - Drawing No.	24-1179-C1111	Issue
		P1

LEGEND	
EXISTING BOUNDARY	---
EXISTING BOUNDARY TO BE REMOVED	- - -
EXISTING EASEMENT	---
EXISTING PAVEMENT	▒
EXISTING TREE TO BE REMOVED	○
PROPOSED BOUNDARY	---
TYPE PCC KERB AND GUTTER	K&G
TYPE PCC KERB AND TOE	K&T
TYPE TNSW SF KERB	SF
TYPE TNSW SE KERB	SE
EDGE OF SEAL	ES
SAFETY BARRIER	▬
KERB RAMP	▬
VEHICULAR CHANNEL CROSSING	VC
RETAINING WALL	▬

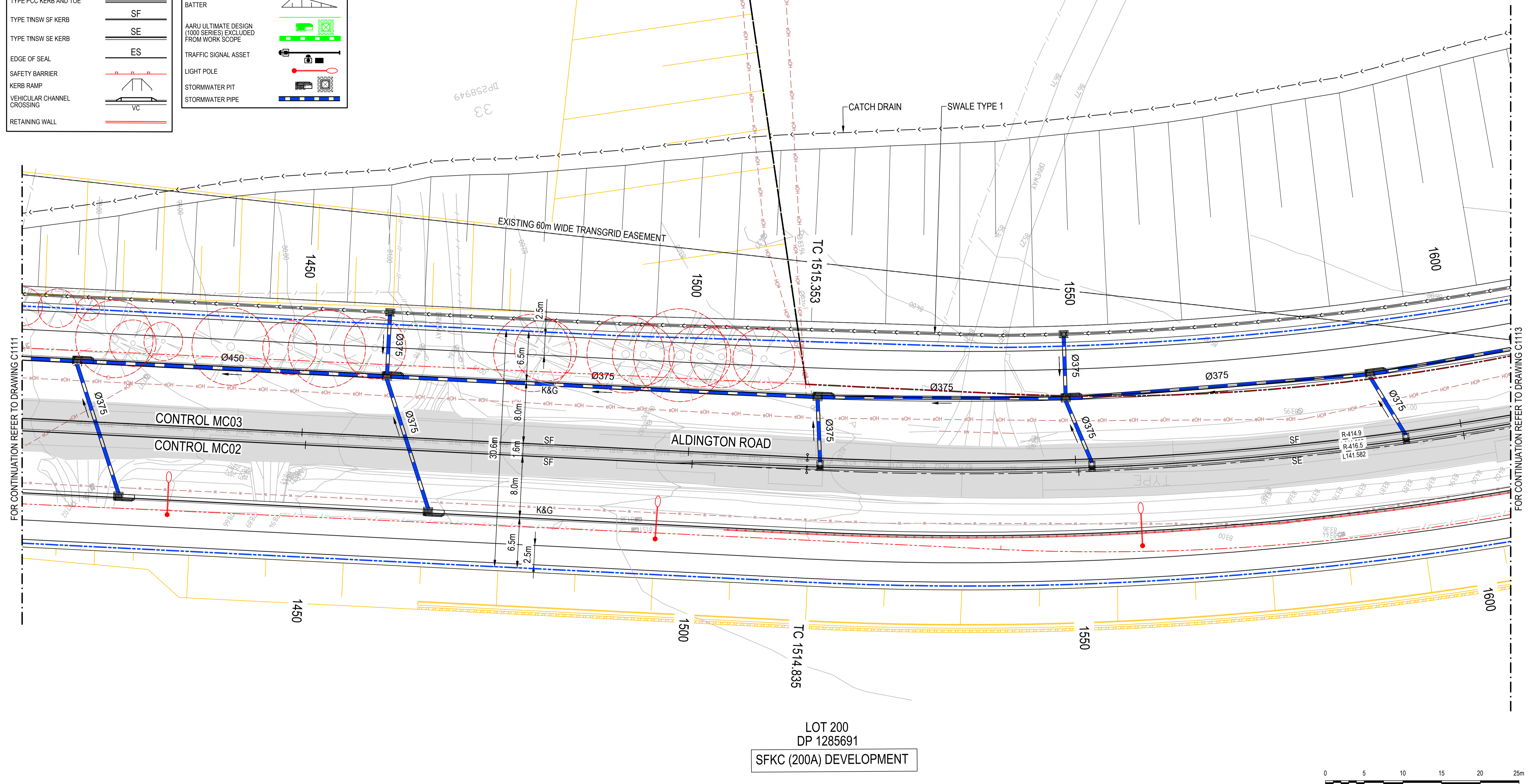
LEGEND	
WORKS BY OTHERS	---
FUTURE WORKS BY MAIN	---
EXISTING CONTOUR (MAJOR)	43.00
PROPOSED CONTOUR (MAJOR)	43.00
PROPOSED CONTOUR (MINOR)	---
PROPOSED SWALE TYPE 1	---
PROPOSED CATCH DRAIN	---
PROPOSED FENCE	---
FINISHED SURFACE LEVEL	• F 43.00
BATTER	---
AARU ULTIMATE DESIGN (1000 SERIES) EXCLUDED FROM WORK SCOPE	---
TRAFFIC SIGNAL ASSET	---
LIGHT POLE	---
STORMWATER PIT	---
STORMWATER PIPE	---



LOT 33  
DP 258949  
FRASERS DEVELOPMENT

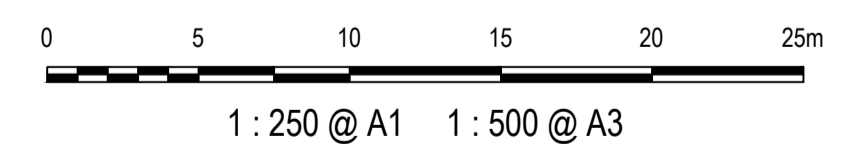
LOT 34  
DP 258949  
DEXUS DEVELOPMENT

LOT 200  
DP 1285691  
SFKC (200A) DEVELOPMENT

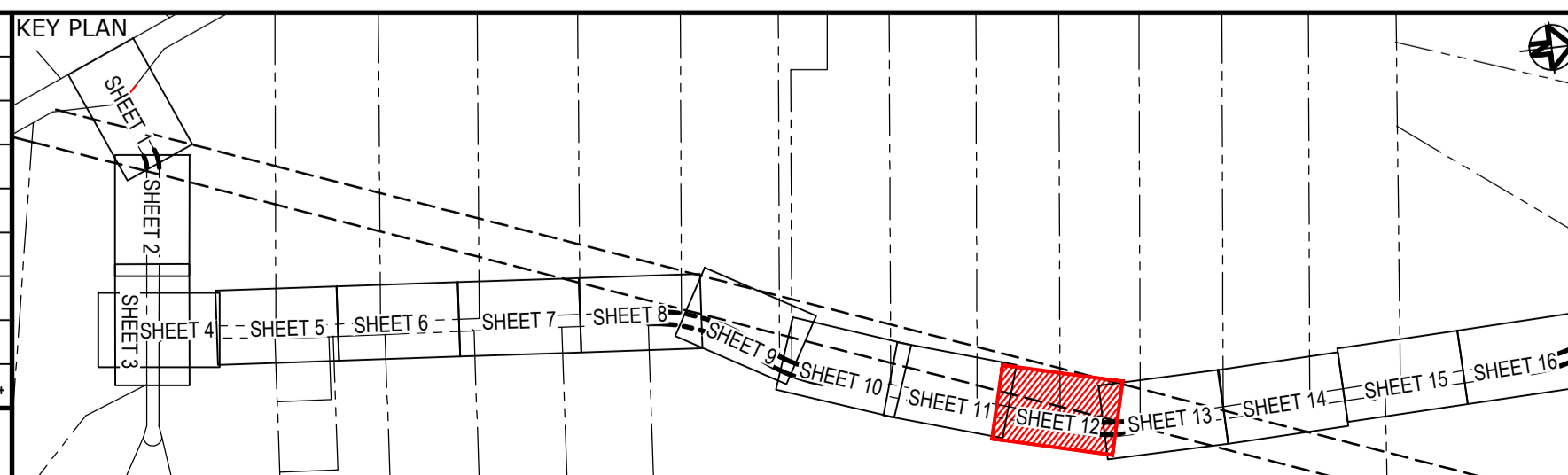


FOR CONTINUATION REFER TO DRAWING C1111

FOR CONTINUATION REFER TO DRAWING C1113



Issue	Description	Date
P1	FOR APPROVAL	22-03-24



Client

Stockland FIFECAPITAL

Scale	1 : 250
Grid	GDA2020
Height Datum	AHD

Drawn: JS  
Designed: EH  
Checked: GB  
Approved: AL

GDA2020

THIS DRAWING CANNOT BE COPIED OR REPRODUCED IN ANY FORM OR USED FOR ANY OTHER PURPOSE OTHER THAN THAT ORIGINALLY INTENDED WITHOUT THE WRITTEN PERMISSION OF AT&I

Project

ALDINGTON AND ABBOTTS ROAD UPGRADE (AARU) PHASE 1 & 2

Title

ROADWORKS PLAN SHEET 12

Civil Engineers and Project Managers

at&i

Level 7, 153 Walker Street  
North Sydney NSW 2060  
ABN 96 130 882 405  
Tel: 02 9439 1777  
Fax: 02 9923 1055  
www.atl.net.au  
info@atl.net.au

Status

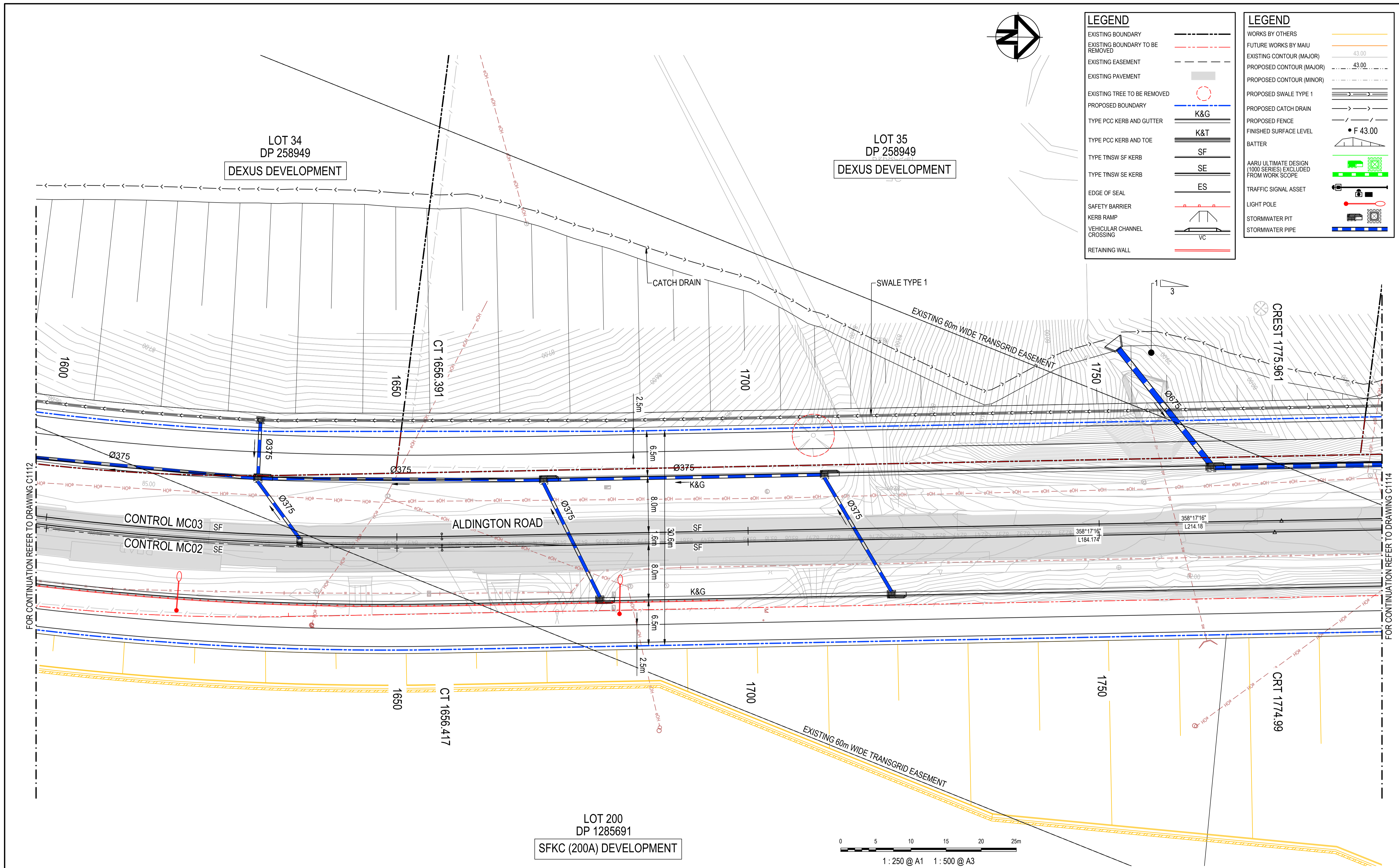
FOR APPROVAL  
NOT TO BE ISSUED FOR CONSTRUCTION

Project - Drawing No.

24-1179-C-1112

Issue

P1



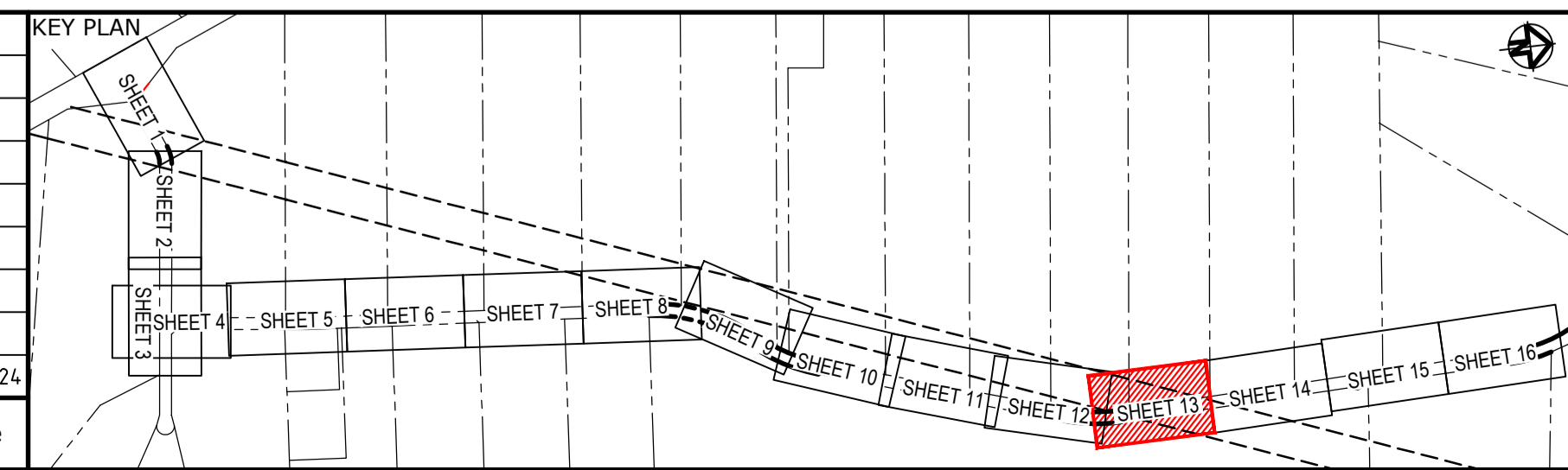
**LEGEND**

EXISTING BOUNDARY	---
EXISTING BOUNDARY TO BE REMOVED	- - -
EXISTING EASEMENT	---
EXISTING PAVEMENT	▒
EXISTING TREE TO BE REMOVED	○
PROPOSED BOUNDARY	---
TYPE PCC KERB AND GUTTER	K&G
TYPE PCC KERB AND TOE	K&T
TYPE TNSW SF KERB	SF
TYPE TNSW SE KERB	SE
EDGE OF SEAL	ES
SAFETY BARRIER	---
KERB RAMP	---
VEHICULAR CHANNEL CROSSING	VC
RETAINING WALL	---

**LEGEND**

WORKS BY OTHERS	---
FUTURE WORKS BY MAIU	---
EXISTING CONTOUR (MAJOR)	43.00
PROPOSED CONTOUR (MAJOR)	43.00
PROPOSED CONTOUR (MINOR)	---
PROPOSED SWALE TYPE 1	---
PROPOSED CATCH DRAIN	---
PROPOSED FENCE	---
FINISHED SURFACE LEVEL	• F 43.00
BATTER	---
AARU ULTIMATE DESIGN (1000 SERIES) EXCLUDED FROM WORK SCOPE	---
TRAFFIC SIGNAL ASSET	---
LIGHT POLE	---
STORMWATER PIT	---
STORMWATER PIPE	---

P1	FOR APPROVAL	22-03-24
Issue	Description	Date



Client

Stockland FIFECAPITAL

Scales	1:250	Drawn	JS
		Designed	EH
Grid	GDA2020	Checked	GB
Height Datum	AHD	Approved	AL

GDA2020

THIS DRAWING CANNOT BE COPIED OR REPRODUCED IN ANY FORM OR USED FOR ANY OTHER PURPOSE OTHER THAN THAT ORIGINALLY INTENDED WITHOUT THE WRITTEN PERMISSION OF AT&I

Project

**ALDINGTON AND ABBOTTS ROAD UPGRADE (AARU) PHASE 1 & 2**

Title

**ROADWORKS PLAN SHEET 13**

Civil Engineers and Project Managers

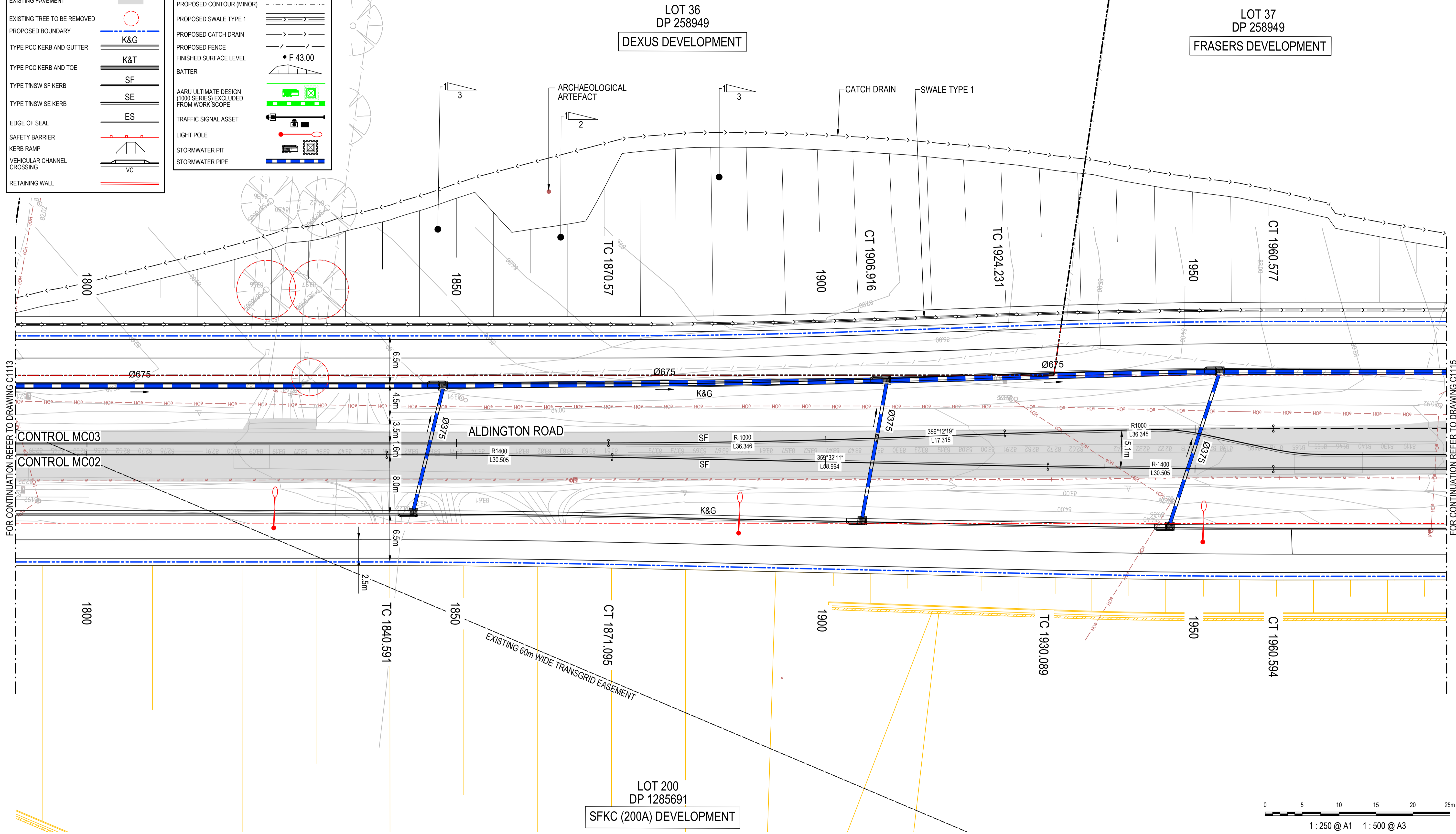
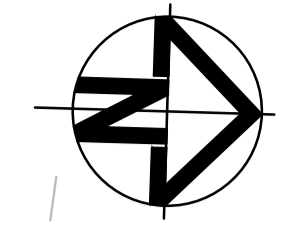
**at&i**

Level 7, 153 Walker Street  
North Sydney NSW 2060  
ABN 96 130 882 405  
Tel: 02 9439 1777  
Fax: 02 9923 1055  
www.atl.net.au  
info@atl.net.au

Status	FOR APPROVAL	A1
NOT TO BE ISSUED FOR CONSTRUCTION		
Project - Drawing No.	24-1179-C-1113	Issue
		P1

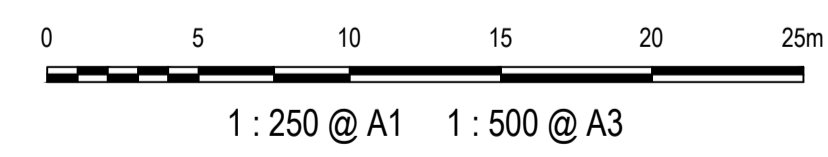
LEGEND	
EXISTING BOUNDARY	---
EXISTING BOUNDARY TO BE REMOVED	- - - -
EXISTING EASEMENT	---
EXISTING PAVEMENT	▒
EXISTING TREE TO BE REMOVED	○
PROPOSED BOUNDARY	---
TYPE PCC KERB AND GUTTER	K&G
TYPE PCC KERB AND TOE	K&T
TYPE TINSW SF KERB	SF
TYPE TINSW SE KERB	SE
EDGE OF SEAL	ES
SAFETY BARRIER	▬
KERB RAMP	▬
VEHICULAR CHANNEL CROSSING	VC
RETAINING WALL	▬

LEGEND	
WORKS BY OTHERS	---
FUTURE WORKS BY MAJU	---
EXISTING CONTOUR (MAJOR)	43.00
PROPOSED CONTOUR (MAJOR)	43.00
PROPOSED CONTOUR (MINOR)	---
PROPOSED SWALE TYPE 1	---
PROPOSED CATCH DRAIN	---
PROPOSED FENCE	---
FINISHED SURFACE LEVEL	• F 43.00
BATTER	---
AARU ULTIMATE DESIGN (1000 SERIES) EXCLUDED FROM WORK SCOPE	---
TRAFFIC SIGNAL ASSET	---
LIGHT POLE	---
STORMWATER PIT	---
STORMWATER PIPE	---

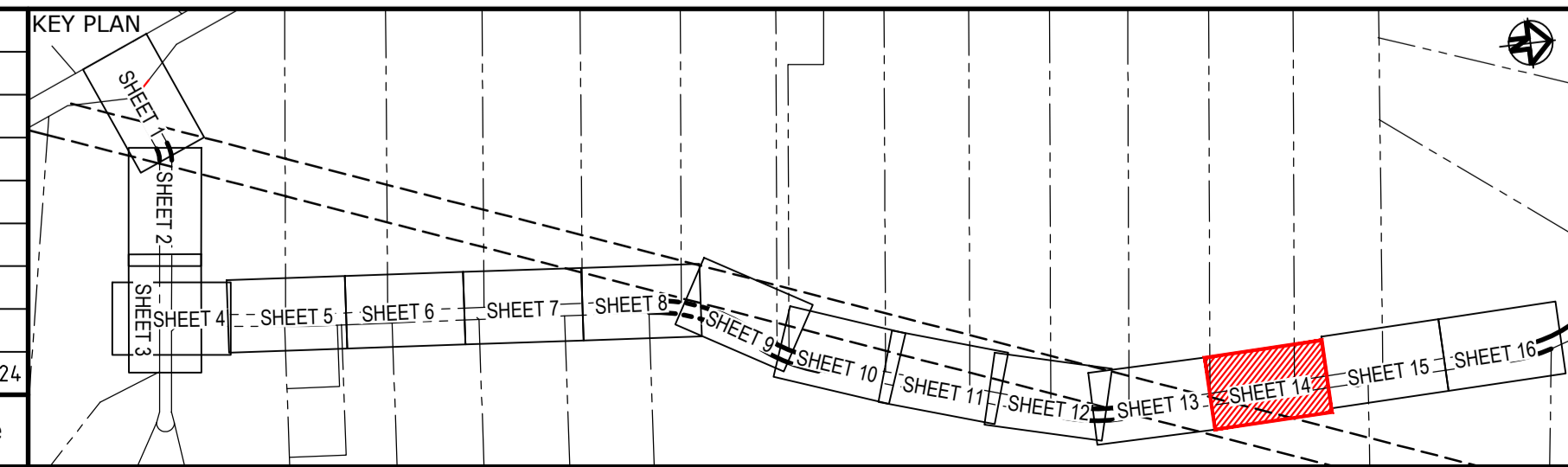


FOR CONTINUATION REFER TO DRAWING C1113

FOR CONTINUATION REFER TO DRAWING C1115



Issue	Description	Date
P1	FOR APPROVAL	22-03-24



Client

Scales	1 : 250	Drawn	JS
Grid	GDA2020	Designed	EH
Height Datum	AHD	Checked	GB
		Approved	AL

THIS DRAWING CANNOT BE COPIED OR REPRODUCED IN ANY FORM OR USED FOR ANY OTHER PURPOSE OTHER THAN THAT ORIGINALLY INTENDED WITHOUT THE WRITTEN PERMISSION OF AT&L

Project

**ALDINGTON AND ABBOTTS ROAD UPGRADE (AARU) PHASE 1 & 2**

Title

**ROADWORKS PLAN SHEET 14**

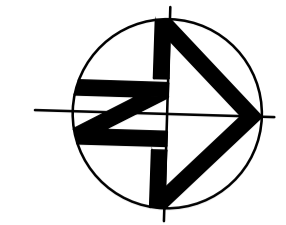
Civil Engineers and Project Managers

Level 7, 153 Walker Street  
North Sydney NSW 2060  
ABN 96 130 882 405  
Tel: 02 9439 1777  
Fax: 02 9923 1055  
www.atl.net.au  
info@atl.net.au

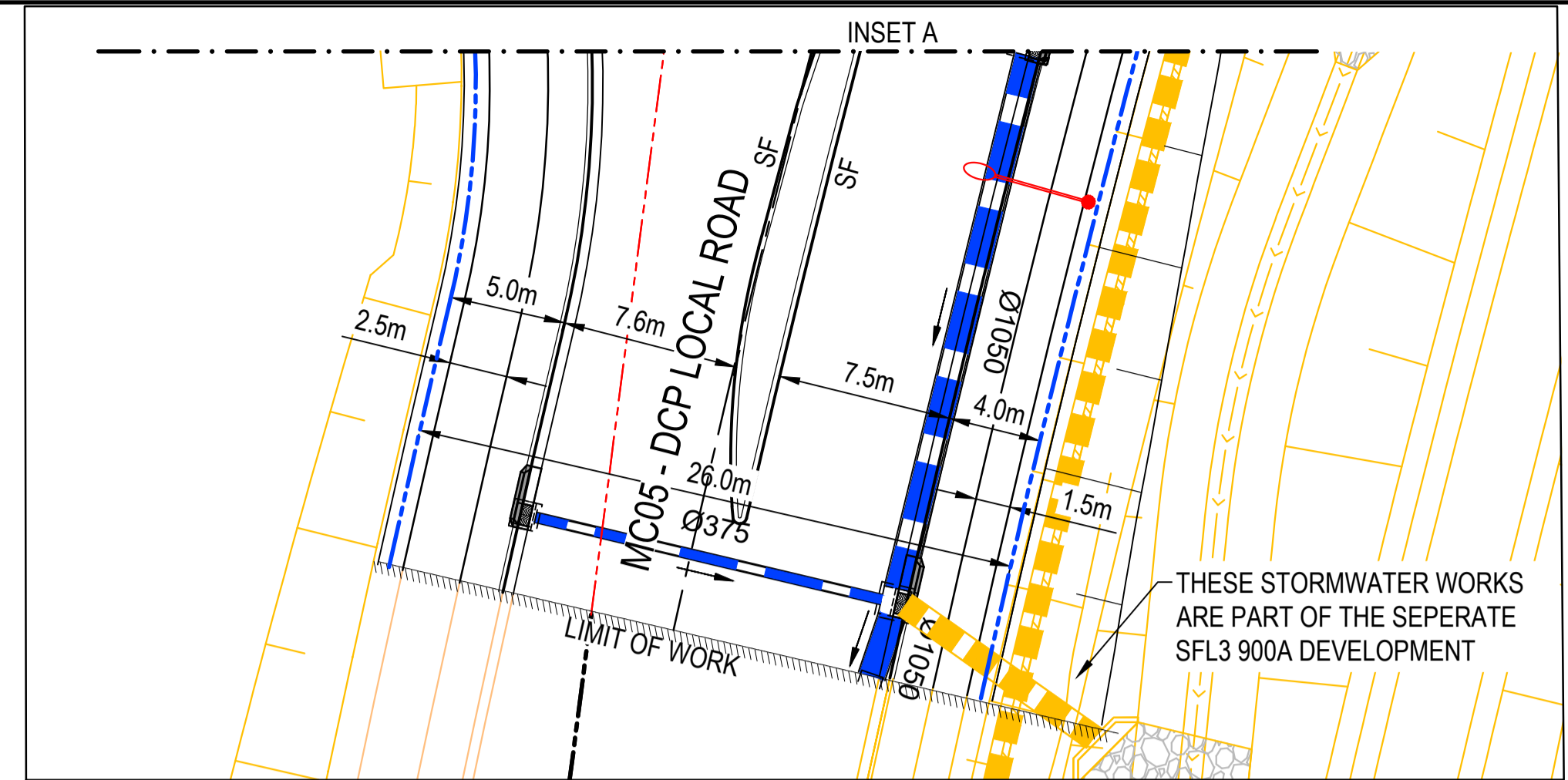
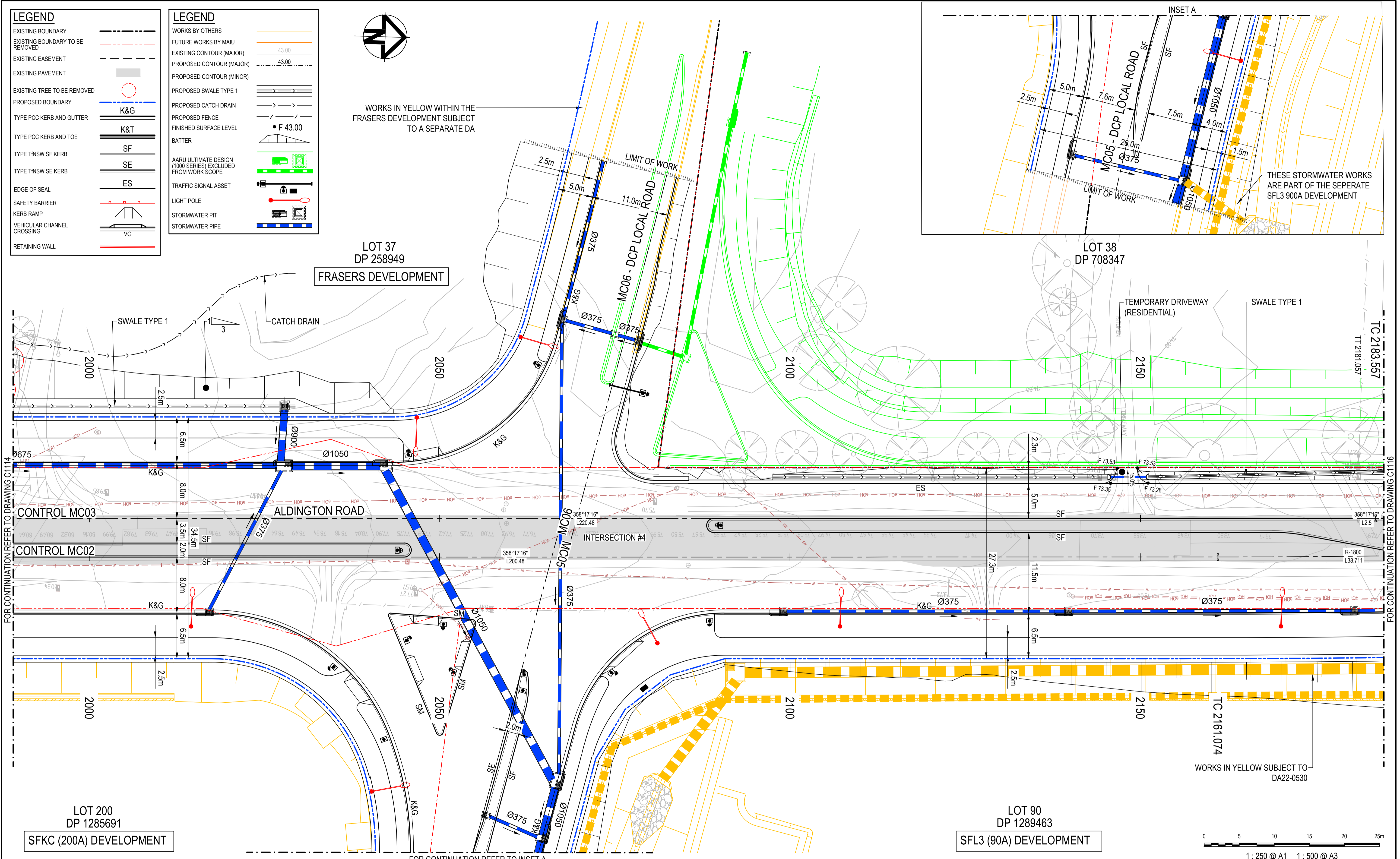
Status	<b>FOR APPROVAL</b>	A1
NOT TO BE ISSUED FOR CONSTRUCTION		
Project - Drawing No.	24-1179-C1114	Issue
		P1

LEGEND	
EXISTING BOUNDARY	
EXISTING BOUNDARY TO BE REMOVED	
EXISTING EASEMENT	
EXISTING PAVEMENT	
EXISTING TREE TO BE REMOVED	
PROPOSED BOUNDARY	
TYPE PCC KERB AND GUTTER	
TYPE PCC KERB AND TOE	
TYPE TNSW SF KERB	
TYPE TNSW SE KERB	
EDGE OF SEAL	
SAFETY BARRIER	
KERB RAMP	
VEHICULAR CHANNEL CROSSING	
RETAINING WALL	

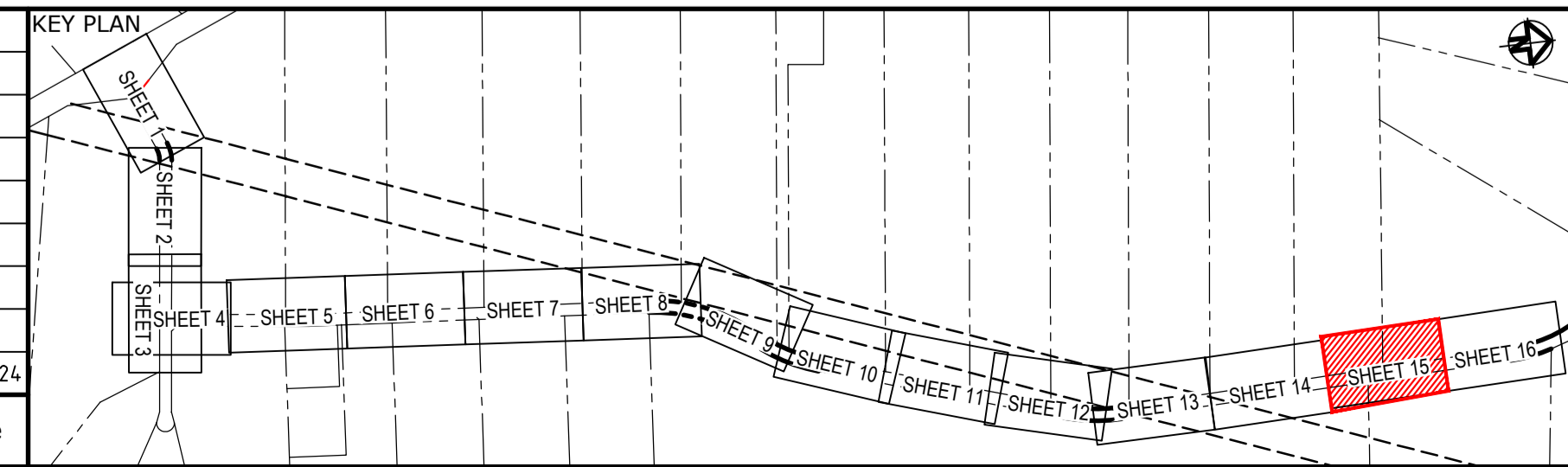
LEGEND	
WORKS BY OTHERS	
FUTURE WORKS BY MAU	
EXISTING CONTOUR (MAJOR)	
PROPOSED CONTOUR (MAJOR)	
PROPOSED CONTOUR (MINOR)	
PROPOSED SWALE TYPE 1	
PROPOSED CATCH DRAIN	
PROPOSED FENCE	
FINISHED SURFACE LEVEL	
BATTER	
AARU ULTIMATE DESIGN (1000 SERIES) EXCLUDED FROM WORK SCOPE	
TRAFFIC SIGNAL ASSET	
LIGHT POLE	
STORMWATER PIT	
STORMWATER PIPE	



WORKS IN YELLOW WITHIN THE FRASERS DEVELOPMENT SUBJECT TO A SEPARATE DA



Issue	Description	Date
P1	FOR APPROVAL	22-03-24



Client

Scales	Drawn	Project
1 : 250	JS	ALDINGTON AND ABBOTTS ROAD UPGRADE (AARU) PHASE 1 & 2
Grid GDA2020	EH	
Height Datum AHD	GB	
	Approved	AL

Title

**ROADWORKS PLAN SHEET 15**

Civil Engineers and Project Managers

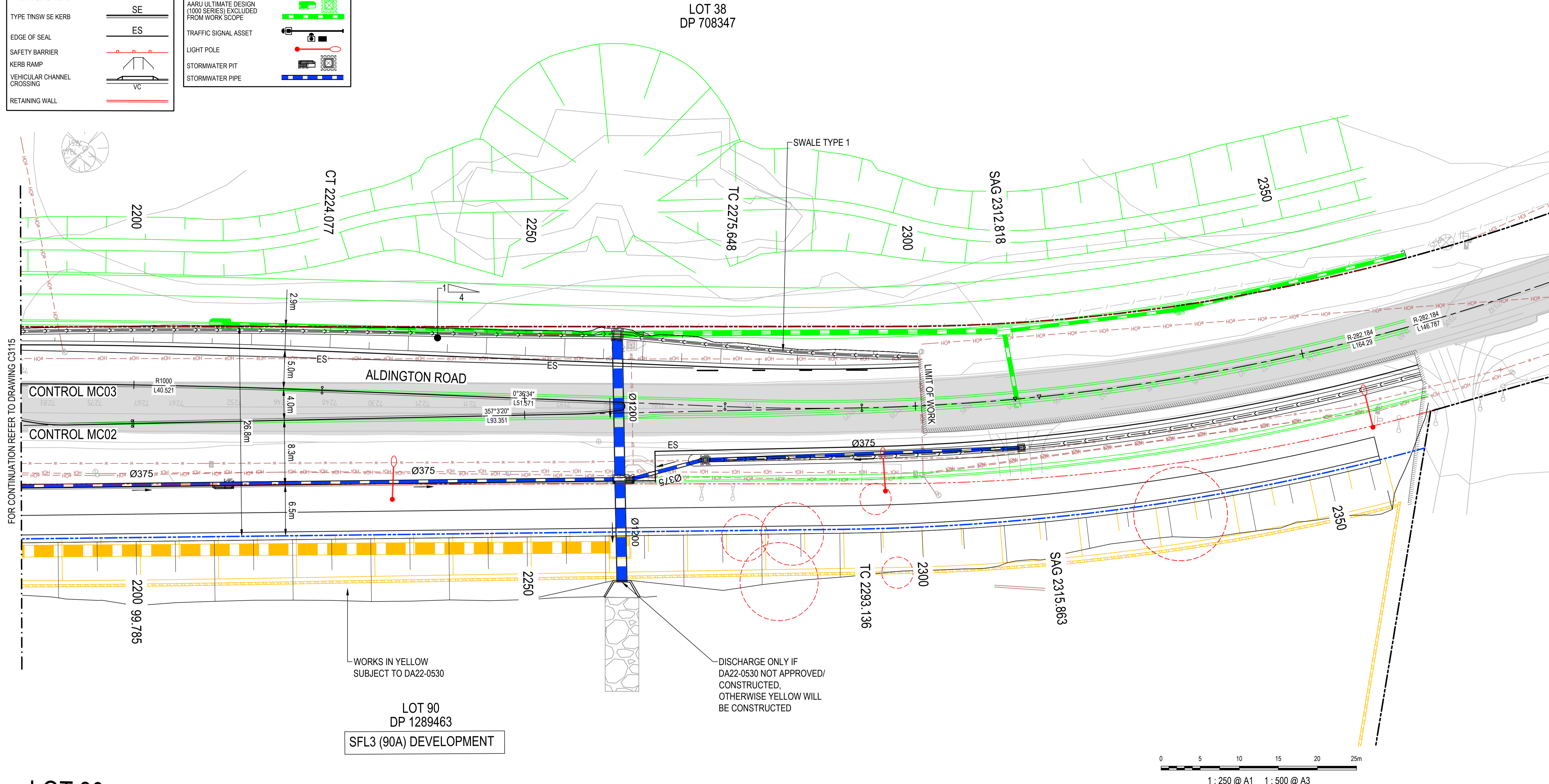
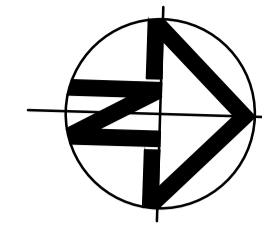
Level 7, 153 Walker Street  
North Sydney NSW 2060  
ABN 96 130 882 405  
Tel: 02 9439 1777  
Fax: 02 9923 1055  
www.at.net.au  
info@at.net.au

Status	FOR APPROVAL	A1
	NOT TO BE ISSUED FOR CONSTRUCTION	
Project - Drawing No.	24-1179-C1115	Issue
		P1

THIS DRAWING CANNOT BE COPIED OR REPRODUCED IN ANY FORM OR USED FOR ANY OTHER PURPOSE OTHER THAN THAT ORIGINALLY INTENDED WITHOUT THE WRITTEN PERMISSION OF AT&

LEGEND	
EXISTING BOUNDARY	
EXISTING BOUNDARY TO BE REMOVED	
EXISTING EASEMENT	
EXISTING PAVEMENT	
EXISTING TREE TO BE REMOVED	
PROPOSED BOUNDARY	
TYPE PCC KERB AND GUTTER	
TYPE PCC KERB AND TOE	
TYPE TNSW SF KERB	
TYPE TNSW SE KERB	
EDGE OF SEAL	
SAFETY BARRIER	
KERB RAMP	
VEHICULAR CHANNEL CROSSING	
RETAINING WALL	

LEGEND	
WORKS BY OTHERS	
FUTURE WORKS BY MAJU	
EXISTING CONTOUR (MAJOR)	
PROPOSED CONTOUR (MAJOR)	
PROPOSED CONTOUR (MINOR)	
PROPOSED SWALE TYPE 1	
PROPOSED CATCH DRAIN	
PROPOSED FENCE	
FINISHED SURFACE LEVEL	
BATTER	
AARU ULTIMATE DESIGN (1000 SERIES) EXCLUDED FROM WORK SCOPE	
TRAFFIC SIGNAL ASSET	
LIGHT POLE	
STORMWATER PIT	
STORMWATER PIPE	



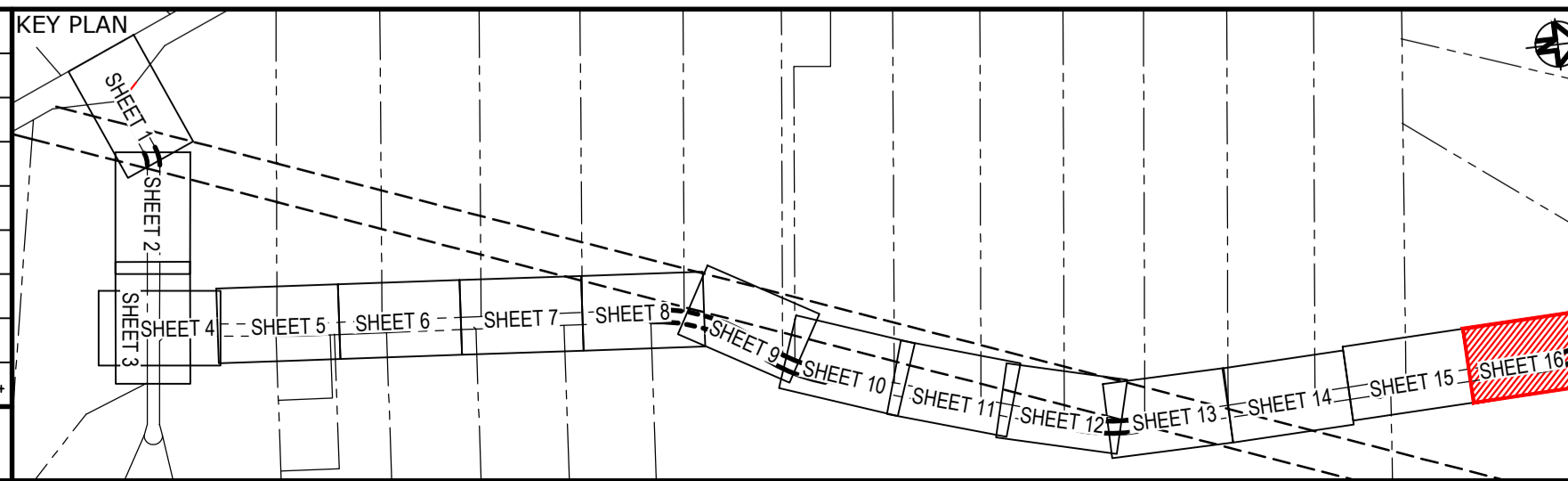
FOR CONTINUATION REFER TO DRAWING C3115

WORKS IN YELLOW  
SUBJECT TO DA22-0530

DISCHARGE ONLY IF  
DA22-0530 NOT APPROVED/  
CONSTRUCTED,  
OTHERWISE YELLOW WILL  
BE CONSTRUCTED

LOT 90  
DP 1289463  
SFL3 (90A) DEVELOPMENT

Issue	Description	Date
P1	FOR APPROVAL	22-03-24



Client

Scales	1 : 250	Drawn	JS
Grid	GDA2020	Designed	EH
Height Datum	AHD	Checked	GB
		Approved	AL

GDA2020

THIS DRAWING CANNOT BE COPIED OR REPRODUCED IN ANY FORM OR USED FOR ANY OTHER PURPOSE OTHER THAN THAT ORIGINALLY INTENDED WITHOUT THE WRITTEN PERMISSION OF AT&L

Project

**ALDINGTON AND ABBOTTS ROAD UPGRADE (AARU) PHASE 1 & 2**


Title

**ROADWORKS PLAN SHEET 16**

Civil Engineers and Project Managers

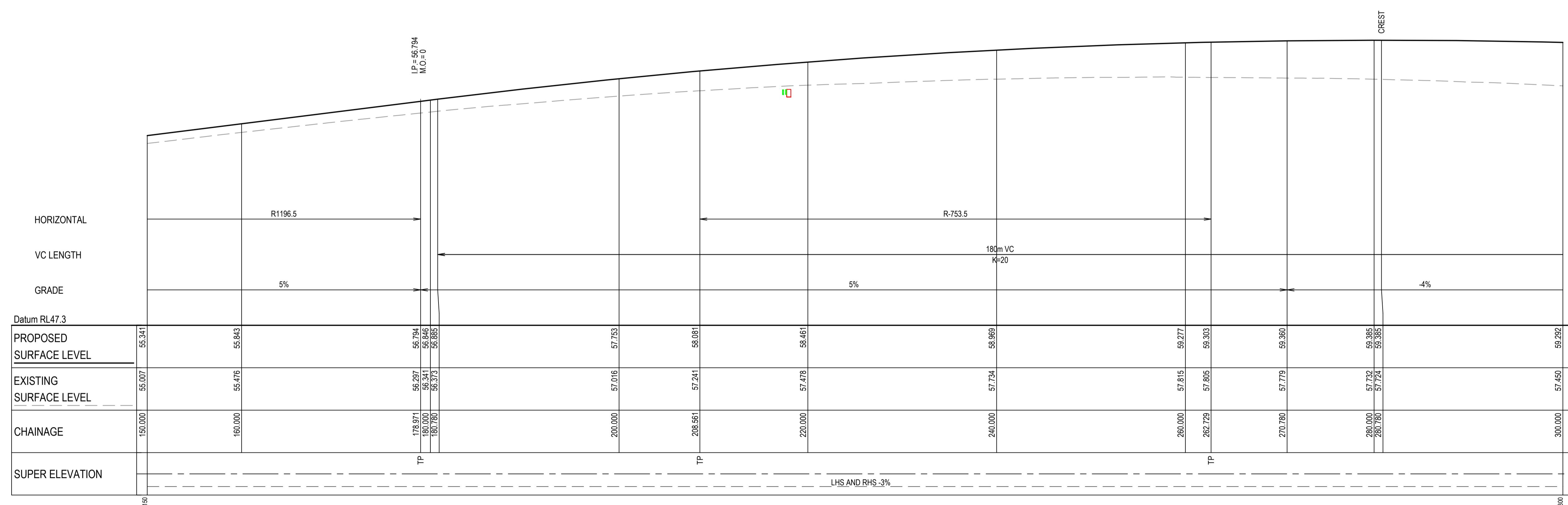
Level 7, 153 Walker Street  
North Sydney NSW 2060  
ABN 96 130 882 405  
Tel: 02 9439 1777  
Fax: 02 9923 1055  
www.atl.net.au  
info@atl.net.au

Status	<b>FOR APPROVAL</b> NOT TO BE ISSUED FOR CONSTRUCTION	A1
Project - Drawing No.	24-1179-C1116	Issue
		P1



ALDINGTON ROAD (MC03) LONGITUDINAL SECTION

SCALE 1:250 HORI.  
1:100 VERT.



ALDINGTON ROAD (MC03) LONGITUDINAL SECTION

SCALE 1:250 HORI.  
1:100 VERT.

Issue	Description	Date
P1	FOR APPROVAL	22-03-24

Bar Scales

1 : 250 @ A1    1 : 500 @ A3

1 : 100 @ A1    1 : 200 @ A3

Client

Scales AS SHOWN

Drawn	JS
Designed	EH
Checked	GB
Approved	AL

Grid GDA2020

Height Datum AHD

THIS DRAWING CANNOT BE COPIED OR REPRODUCED IN ANY FORM OR USED FOR ANY OTHER PURPOSE OTHER THAN THAT ORIGINALLY INTENDED WITHOUT THE WRITTEN PERMISSION OF AT&L

Project

**ALDINGTON AND ABBOTTS ROAD UPGRADE (AARU) PHASE 1 & 2**

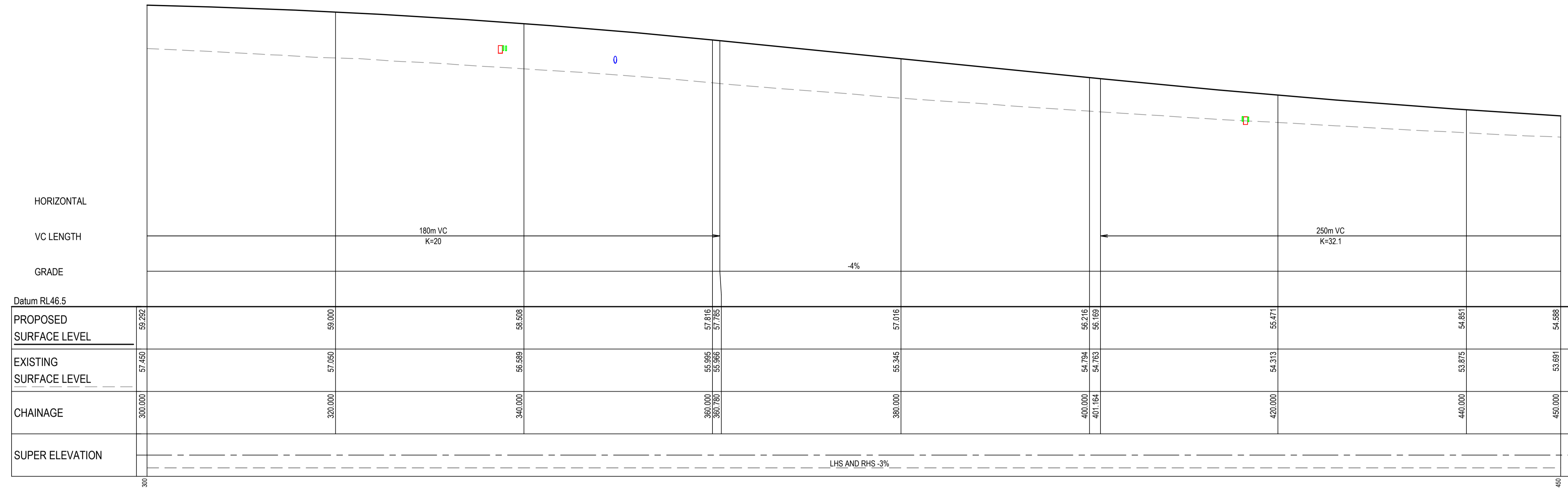
Title

**ROAD LONGITUDINAL SECTIONS ALDINGTON ROAD SHEET 1**

Civil Engineers and Project Managers

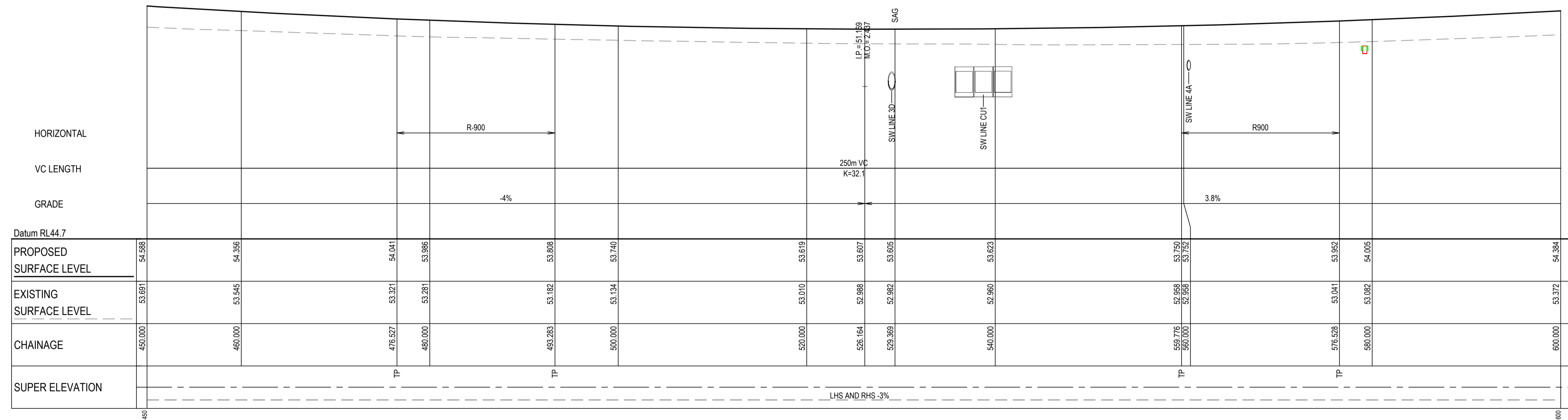
Level 7, 153 Walker Street  
North Sydney NSW 2060  
ABN 96 130 882 405  
Tel: 02 9439 1777  
Fax: 02 9923 1055  
www.atl.net.au  
info@atl.net.au

Status	<b>FOR APPROVAL</b>	A1
NOT TO BE ISSUED FOR CONSTRUCTION		
Project - Drawing No.	<b>24-1179-C1151</b>	Issue
		<b>P1</b>



ALDINGTON ROAD (MC03) LONGITUDINAL SECTION

SCALE 1:250 HORI.  
1:100 VERT.



ALDINGTON ROAD (MC03) LONGITUDINAL SECTION

SCALE 1:250 HORI.  
1:100 VERT.

Issue	Description	Date
P1	FOR APPROVAL	22-03-24

Bar Scales

1 : 250 @ A1    1 : 500 @ A3

1 : 100 @ A1    1 : 200 @ A3

Client

Scales AS SHOWN

Drawn	JS
Designed	EH
Checked	GB
Approved	AL

Grid GDA2020

Height Datum AHD

THIS DRAWING CANNOT BE COPIED OR REPRODUCED IN ANY FORM OR USED FOR ANY OTHER PURPOSE OTHER THAN THAT ORIGINALLY INTENDED WITHOUT THE WRITTEN PERMISSION OF AT&L

Project

**ALDINGTON AND ABBOTTS ROAD UPGRADE (AARU) PHASE 1 & 2**

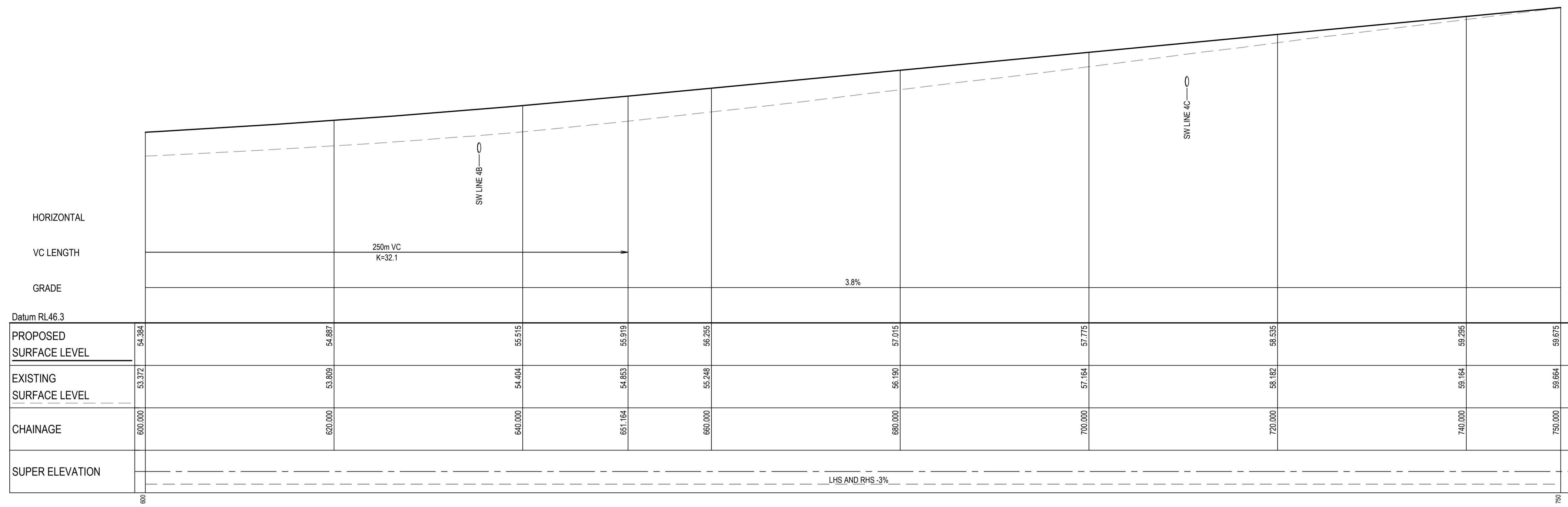
Title

**ROAD LONGITUDINAL SECTIONS ALDINGTON ROAD SHEET 2**

Civil Engineers and Project Managers

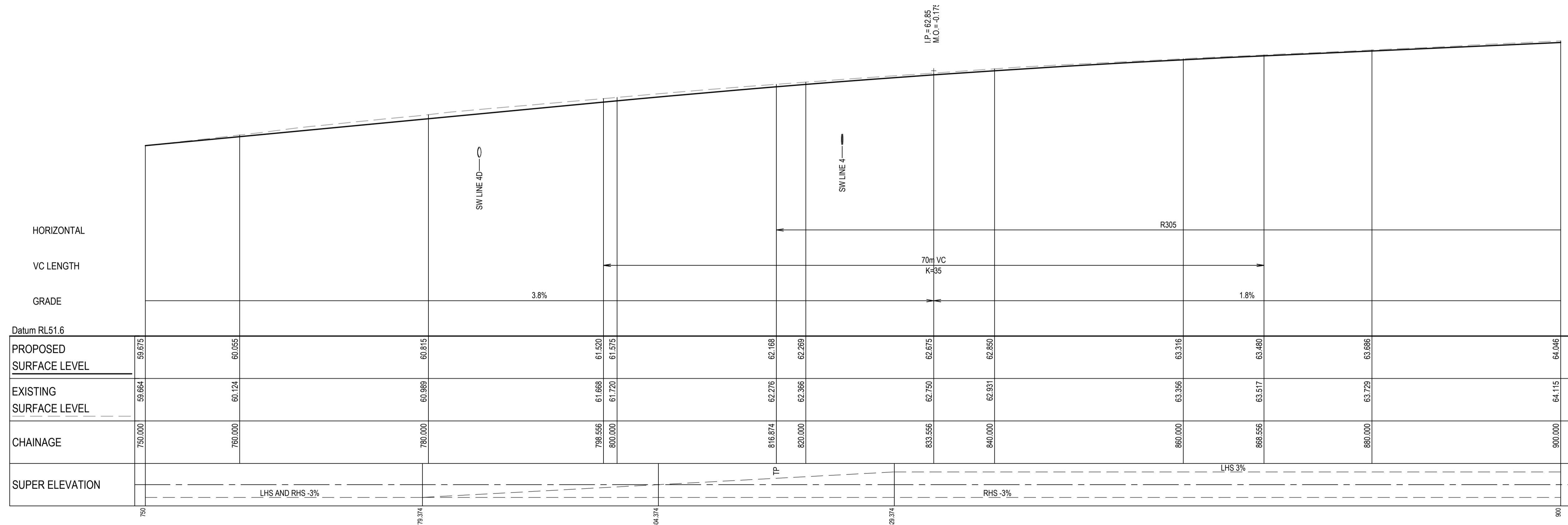
Level 7, 153 Walker Street  
North Sydney NSW 2060  
ABN 96 130 882 405  
Tel: 02 9439 1777  
Fax: 02 9923 1055  
www.atl.net.au  
info@atl.net.au

Status	<b>FOR APPROVAL</b>	A1
NOT TO BE ISSUED FOR CONSTRUCTION		
Project - Drawing No.	<b>24-1179-C1152</b>	Issue
		<b>P1</b>



ALDINGTON ROAD (MC03) LONGITUDINAL SECTION

SCALE 1:250 HORI.  
1:100 VERT.



ALDINGTON ROAD (MC03) LONGITUDINAL SECTION

SCALE 1:250 HORI.  
1:100 VERT.

Issue	Description	Date
P1	FOR APPROVAL	22-03-24

Bar Scales

1 : 250 @ A1    1 : 500 @ A3

1 : 100 @ A1    1 : 200 @ A3

Client

Scales AS SHOWN

Drawn	JS
Designed	EH
Checked	GB
Approved	AL

Grid GDA2020

Height Datum AHD

THIS DRAWING CANNOT BE COPIED OR REPRODUCED IN ANY FORM OR USED FOR ANY OTHER PURPOSE OTHER THAN THAT ORIGINALLY INTENDED WITHOUT THE WRITTEN PERMISSION OF AT&L

Project

**ALDINGTON AND ABBOTTS ROAD UPGRADE (AARU) PHASE 1 & 2**


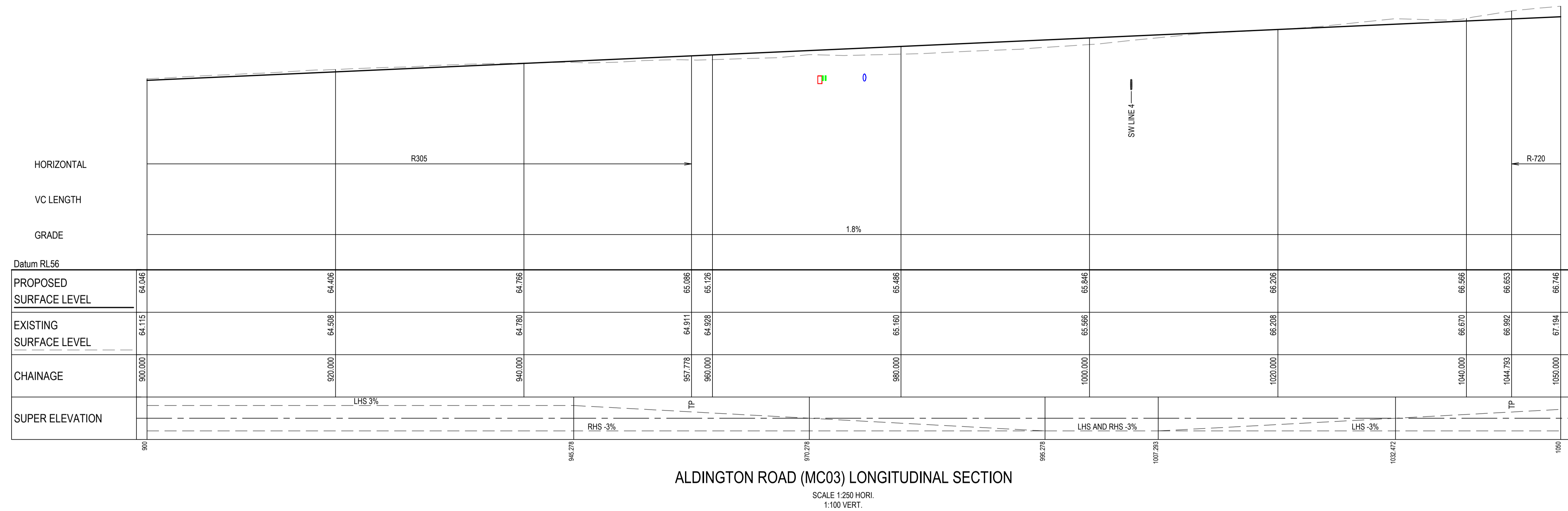
Title

**ROAD LONGITUDINAL SECTIONS ALDINGTON ROAD SHEET 3**

Civil Engineers and Project Managers

Level 7, 153 Walker Street  
North Sydney NSW 2060  
ABN 96 130 882 405  
Tel: 02 9439 1777  
Fax: 02 9923 1055  
www.atl.net.au  
info@atl.net.au

Status	<b>FOR APPROVAL</b>	A1
NOT TO BE ISSUED FOR CONSTRUCTION		
Project - Drawing No.	<b>24-1179-C1153</b>	Issue
		<b>P1</b>



P1	FOR APPROVAL	22-03-24
Issue	Description	Date

Bar Scales

0 5 10 15 20 25m  
1 : 250 @ A1 1 : 500 @ A3

0 2 4 6 8 10m  
1 : 100 @ A1 1 : 200 @ A3

Client

Stockland FIFECAPITAL

Scales AS SHOWN

Grid GDA2020

Height Datum AHD

Drawn JS  
Designed EH

Checked GB

Approved AL

GDA2020

THIS DRAWING CANNOT BE COPIED OR REPRODUCED IN ANY FORM OR USED FOR ANY OTHER PURPOSE OTHER THAN THAT ORIGINALLY INTENDED WITHOUT THE WRITTEN PERMISSION OF AT&L

Project

ALDINGTON AND ABBOTTS ROAD UPGRADE (AARU) PHASE 1 & 2

Title

ROAD LONGITUDINAL SECTIONS  
ALDINGTON ROAD  
SHEET 4

Civil Engineers and Project Managers

at&l

Level 7, 153 Walker Street  
North Sydney NSW 2060  
ABN 96 130 882 405  
Tel: 02 9439 1777  
Fax: 02 9923 1055  
www.atl.net.au  
info@atl.net.au

Status

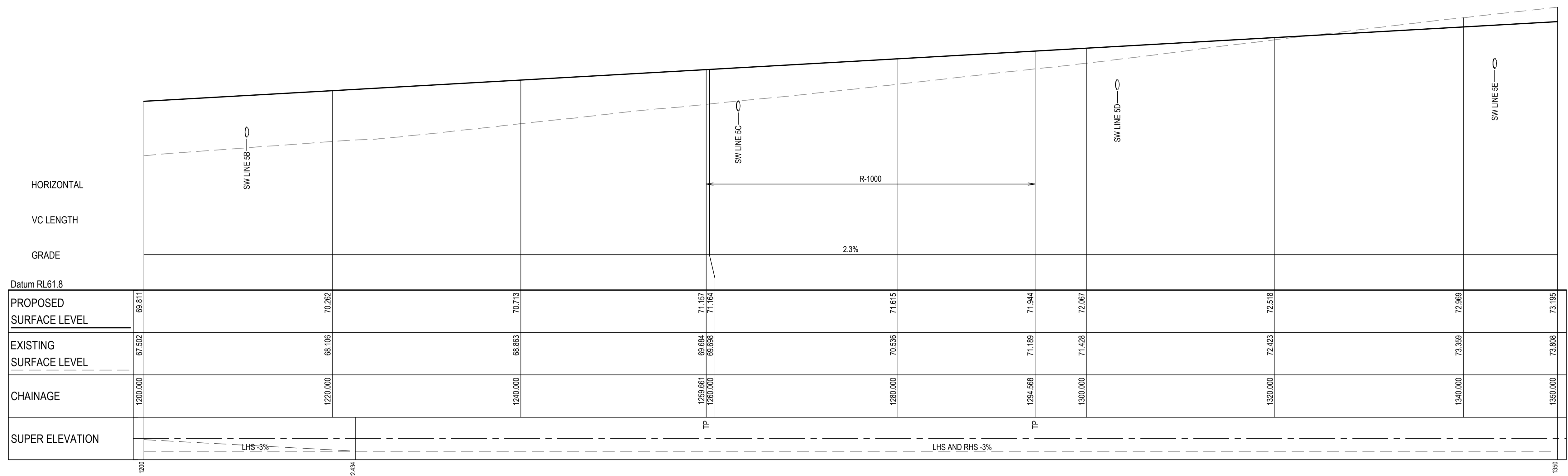
FOR APPROVAL  
NOT TO BE ISSUED FOR CONSTRUCTION

Project - Drawing No.

24-1179-C1154

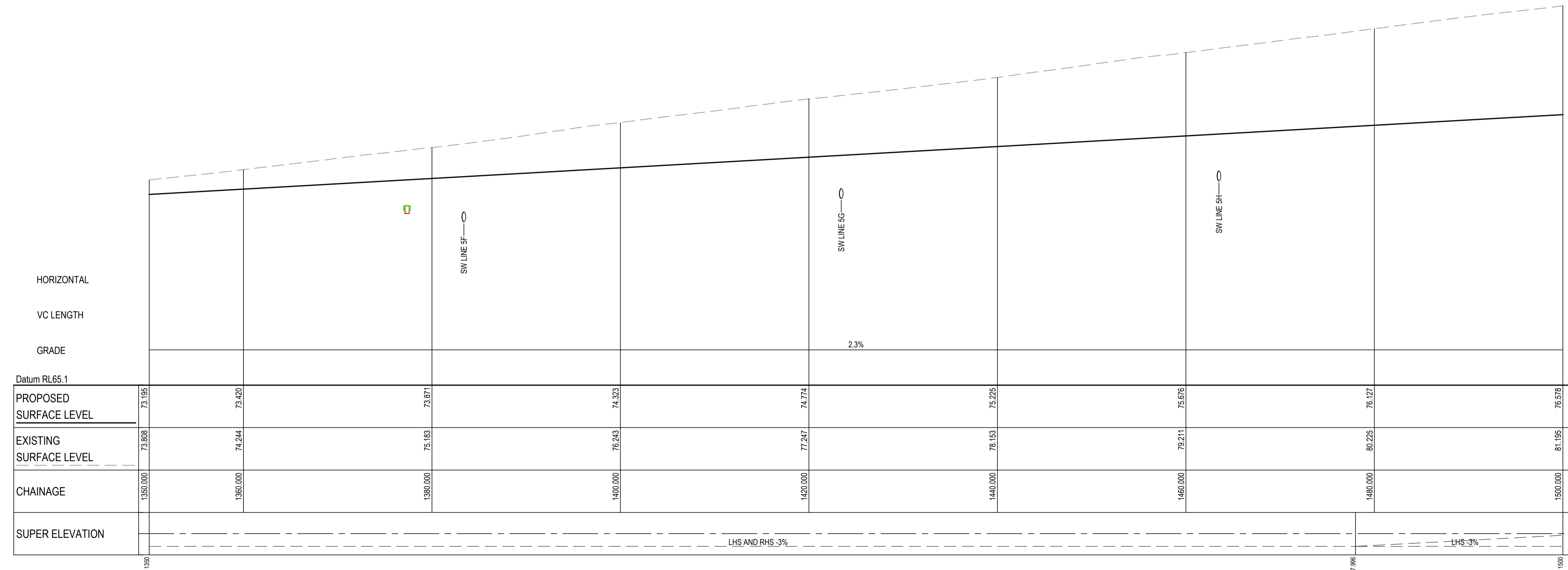
Issue

P1



ALDINGTON ROAD (MC03) LONGITUDINAL SECTION

SCALE 1:250 HORI.  
1:100 VERT.



ALDINGTON ROAD (MC03) LONGITUDINAL SECTION

SCALE 1:250 HORI.  
1:100 VERT.

Issue	Description	Date
P1	FOR APPROVAL	22-03-24

Bar Scales

100mm on Original

Client

Scales AS SHOWN

Drawn	JS
Designed	EH
Checked	GB
Approved	AL

Grid GDA2020

Height Datum AHD

THIS DRAWING CANNOT BE COPIED OR REPRODUCED IN ANY FORM OR USED FOR ANY OTHER PURPOSE OTHER THAN THAT ORIGINALLY INTENDED WITHOUT THE WRITTEN PERMISSION OF AT&L

Project

**ALDINGTON AND ABBOTTS ROAD UPGRADE (AARU) PHASE 1 & 2**

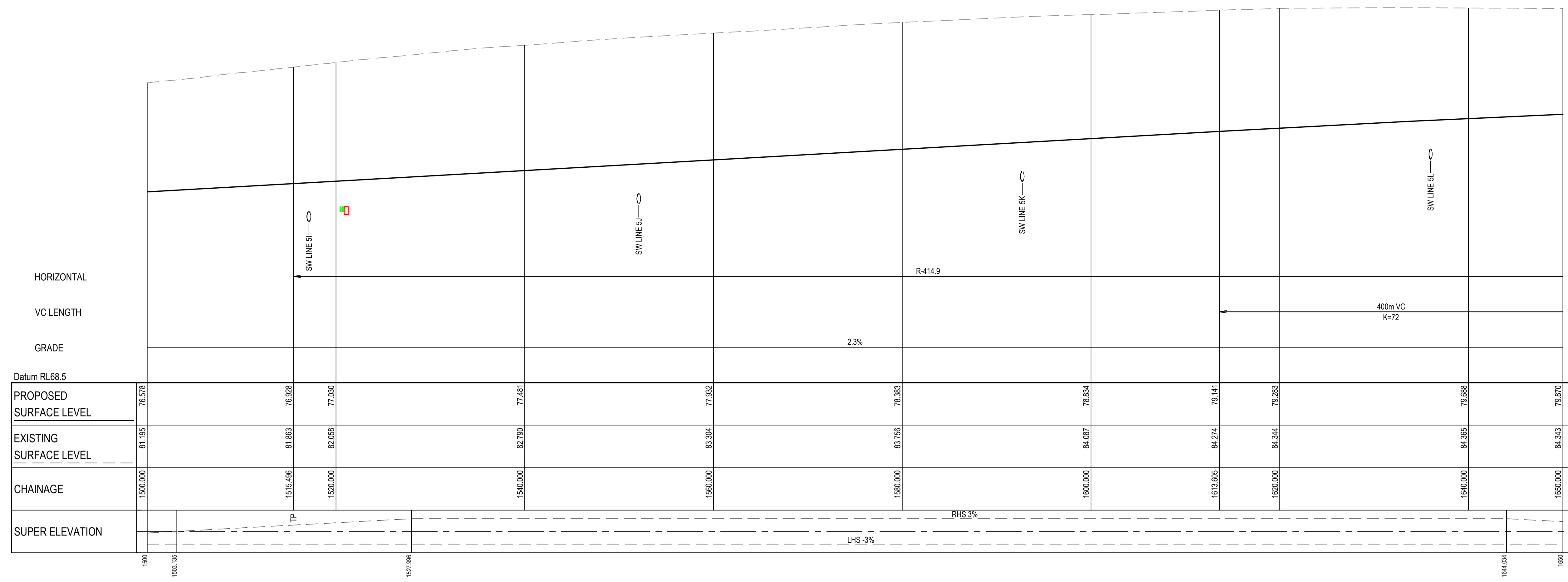
Title

**ROAD LONGITUDINAL SECTIONS ALDINGTON ROAD SHEET 5**

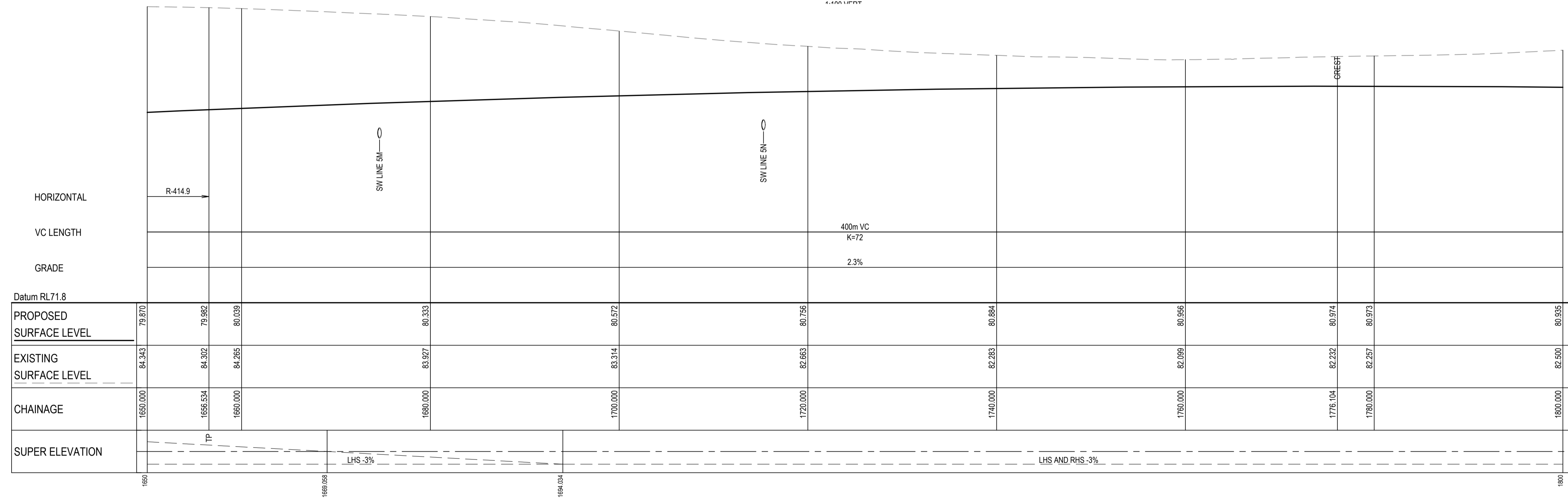
Civil Engineers and Project Managers

Level 7, 153 Walker Street  
North Sydney NSW 2060  
ABN 96 130 882 405  
Tel: 02 9439 1777  
Fax: 02 9923 1055  
www.atl.net.au  
info@atl.net.au

Status	<b>FOR APPROVAL</b>	A1
NOT TO BE ISSUED FOR CONSTRUCTION		
Project - Drawing No.	<b>24-1179-C1155</b>	Issue
		<b>P1</b>



ALDINGTON ROAD (MC03) LONGITUDINAL SECTION  
SCALE 1:250 HORI.  
1:100 VERT.



ALDINGTON ROAD (MC03) LONGITUDINAL SECTION  
SCALE 1:250 HORI.  
1:100 VERT.

Issue	Description	Date
P1	FOR APPROVAL	22-03-24

Bar Scales

Client

Scales AS SHOWN

Drawn	JS
Designed	EH
Checked	GB
Approved	AL

Grid GDA2020

Height Datum AHD

THIS DRAWING CANNOT BE COPIED OR REPRODUCED IN ANY FORM OR USED FOR ANY OTHER PURPOSE OTHER THAN THAT ORIGINALLY INTENDED WITHOUT THE WRITTEN PERMISSION OF AT&L

Project

**ALDINGTON AND ABBOTTS ROAD UPGRADE (AARU) PHASE 1 & 2**

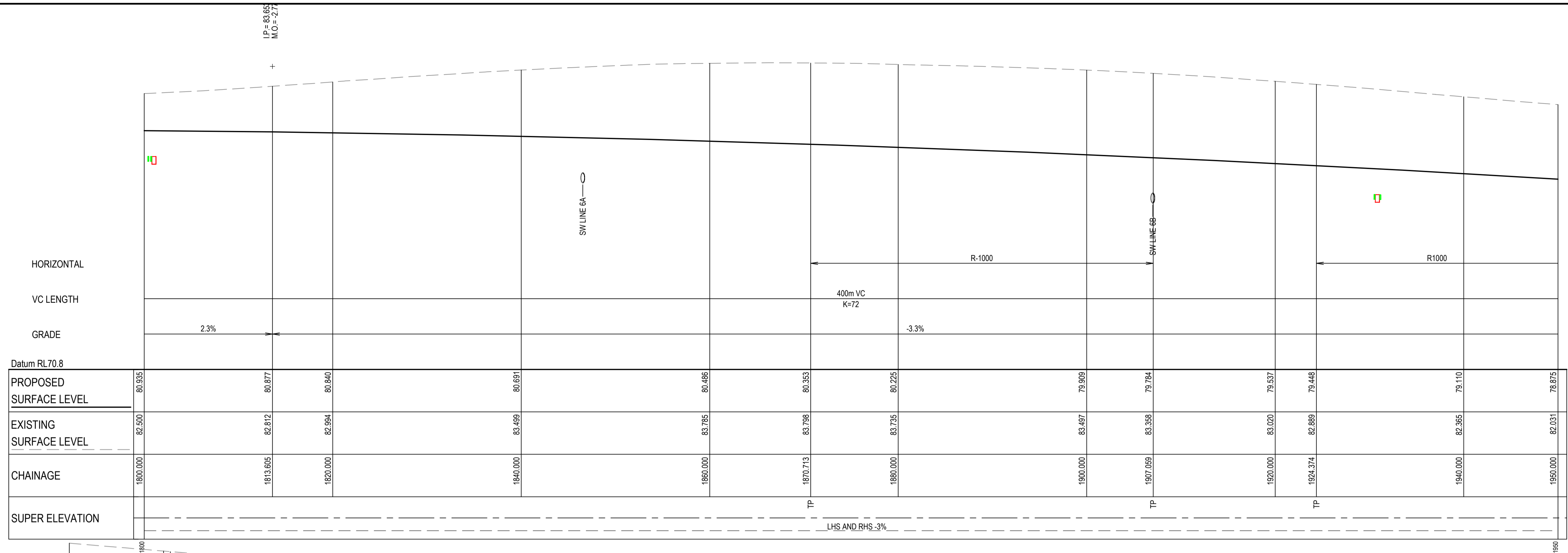
Title

**ROAD LONGITUDINAL SECTIONS ALDINGTON ROAD SHEET 6**

Civil Engineers and Project Managers

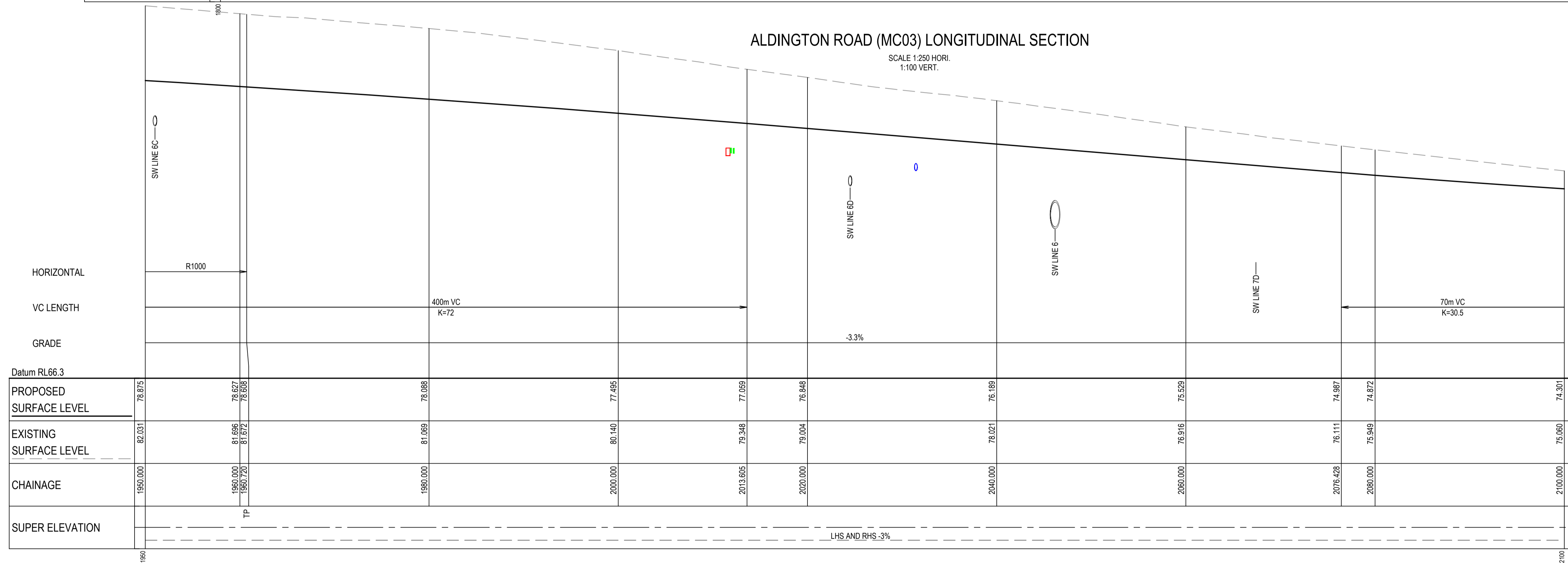
Level 7, 153 Walker Street  
North Sydney NSW 2060  
ABN 96 130 882 405  
Tel: 02 9439 1777  
Fax: 02 9923 1055  
www.atl.net.au  
info@atl.net.au

Status	<b>FOR APPROVAL</b>	A1
NOT TO BE ISSUED FOR CONSTRUCTION		
Project - Drawing No.	<b>24-1179-C1156</b>	Issue
		<b>P1</b>



ALDINGTON ROAD (MC03) LONGITUDINAL SECTION

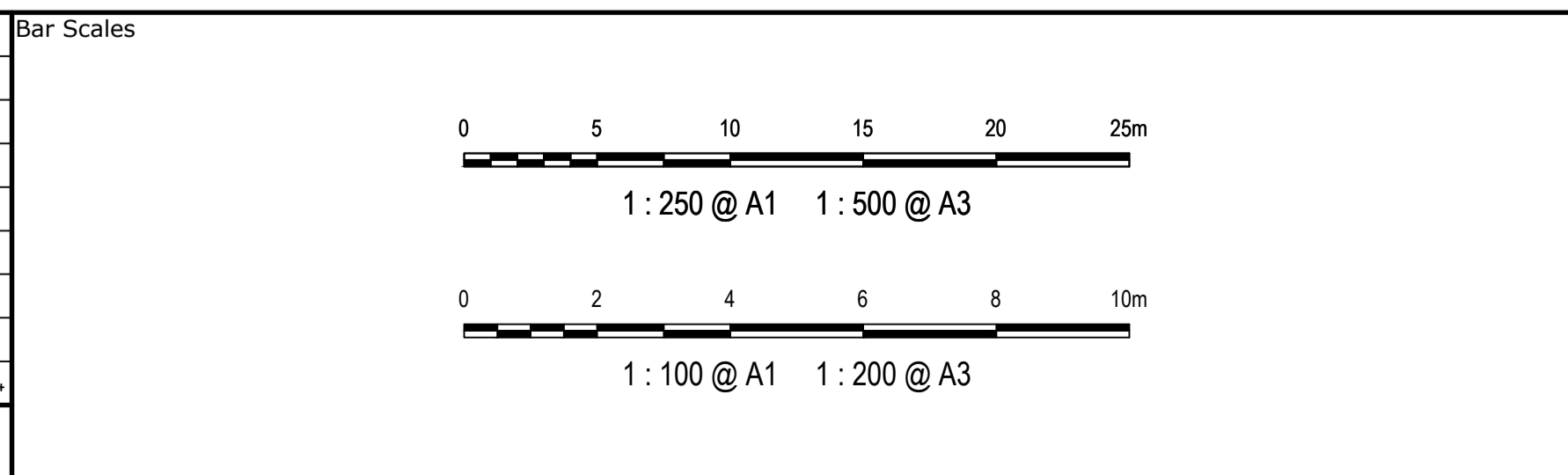
SCALE 1:250 HORI.  
1:100 VERT.



ALDINGTON ROAD (MC03) LONGITUDINAL SECTION

SCALE 1:250 HORI.  
1:100 VERT.

Issue	Description	Date
P1	FOR APPROVAL	22-03-24



Client

Scal	Drawn	JS
AS SHOWN	Designed	EH
Grid	Checked	GB
Height Datum	Approved	AL

GDA2020

THIS DRAWING CANNOT BE COPIED OR REPRODUCED IN ANY FORM OR USED FOR ANY OTHER PURPOSE OTHER THAN THAT ORIGINALLY INTENDED WITHOUT THE WRITTEN PERMISSION OF AT&L

Project

**ALDINGTON AND ABBOTTS ROAD UPGRADE (AARU) PHASE 1 & 2**

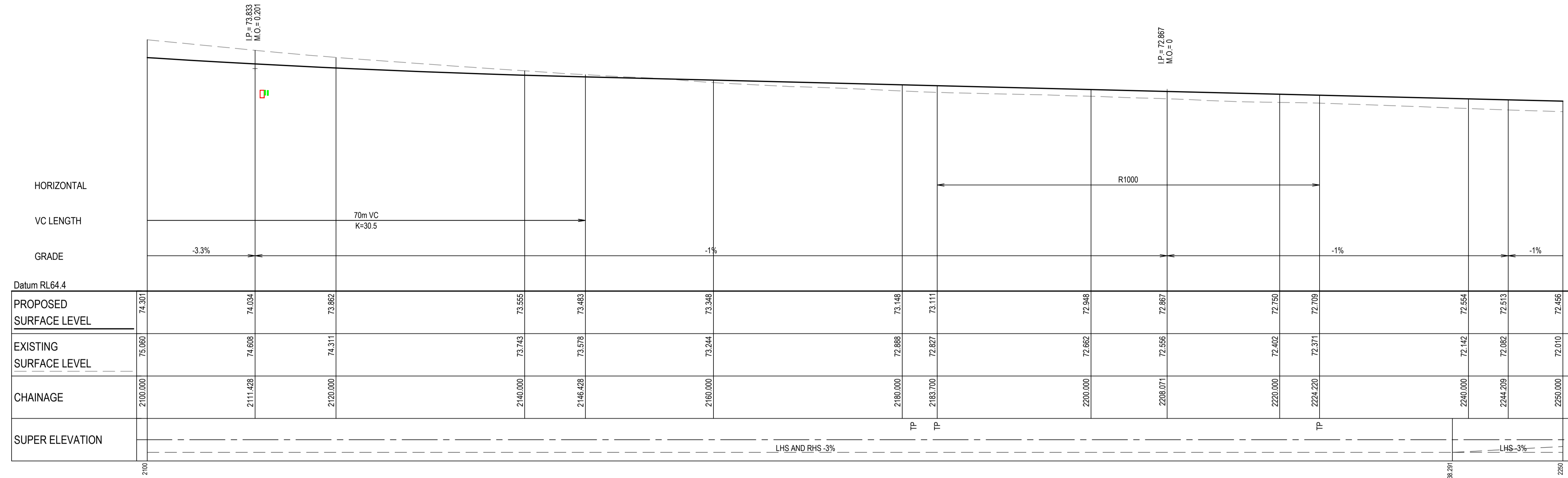
Title

**ROAD LONGITUDINAL SECTIONS ALDINGTON ROAD SHEET 7**

Civil Engineers and Project Managers

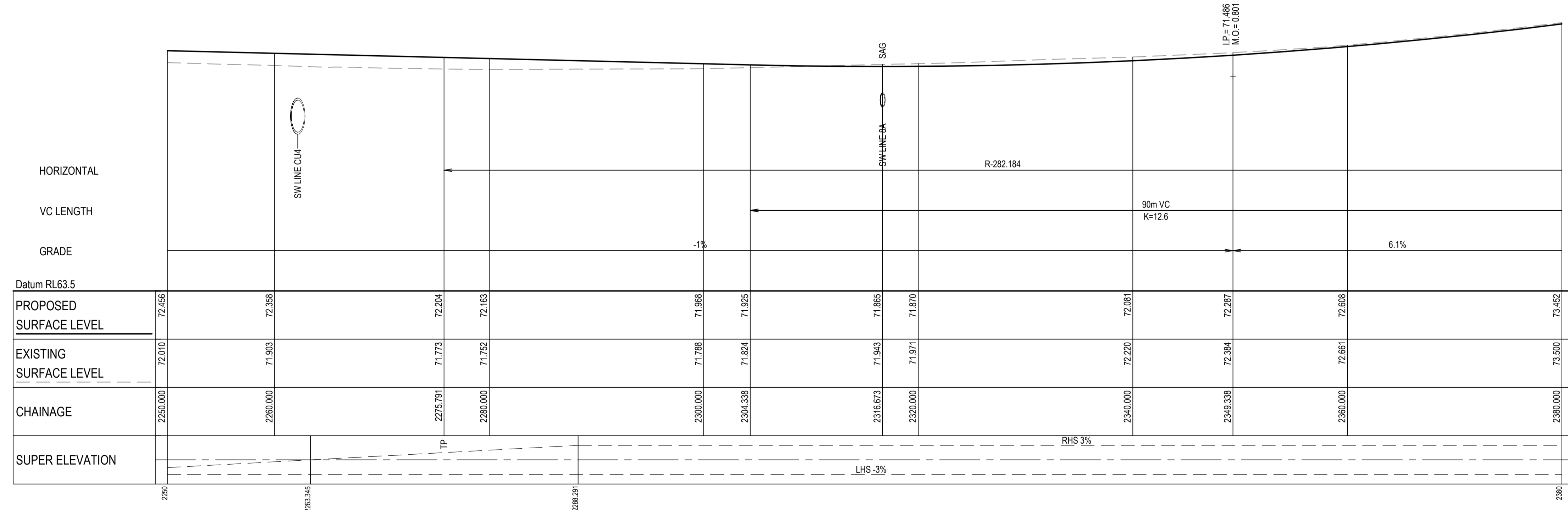
Level 7, 153 Walker Street  
North Sydney NSW 2060  
ABN 96 130 882 405  
Tel: 02 9439 1777  
Fax: 02 9923 1055  
www.atl.net.au  
info@atl.net.au

Status	<b>FOR APPROVAL</b>	A1
Project - Drawing No.	<b>24-1179-C1157</b>	Issue
		<b>P1</b>



ALDINGTON ROAD (MC03) LONGITUDINAL SECTION

SCALE 1:250 HORI.  
1:100 VERT.



ALDINGTON ROAD (MC03) LONGITUDINAL SECTION

SCALE 1:250 HORI.  
1:100 VERT.

Issue	Description	Date
P1	FOR APPROVAL	22-03-24

Bar Scales

Client

Scales AS SHOWN

Grid	GDA2020	Drawn	JS
Height Datum	AHD	Checked	EH
		Approved	GB
			AL

GDA2020

THIS DRAWING CANNOT BE COPIED OR REPRODUCED IN ANY FORM OR USED FOR ANY OTHER PURPOSE OTHER THAN THAT ORIGINALLY INTENDED WITHOUT THE WRITTEN PERMISSION OF AT&L

Project

**ALDINGTON AND ABBOTTS ROAD UPGRADE (AARU) PHASE 1 & 2**

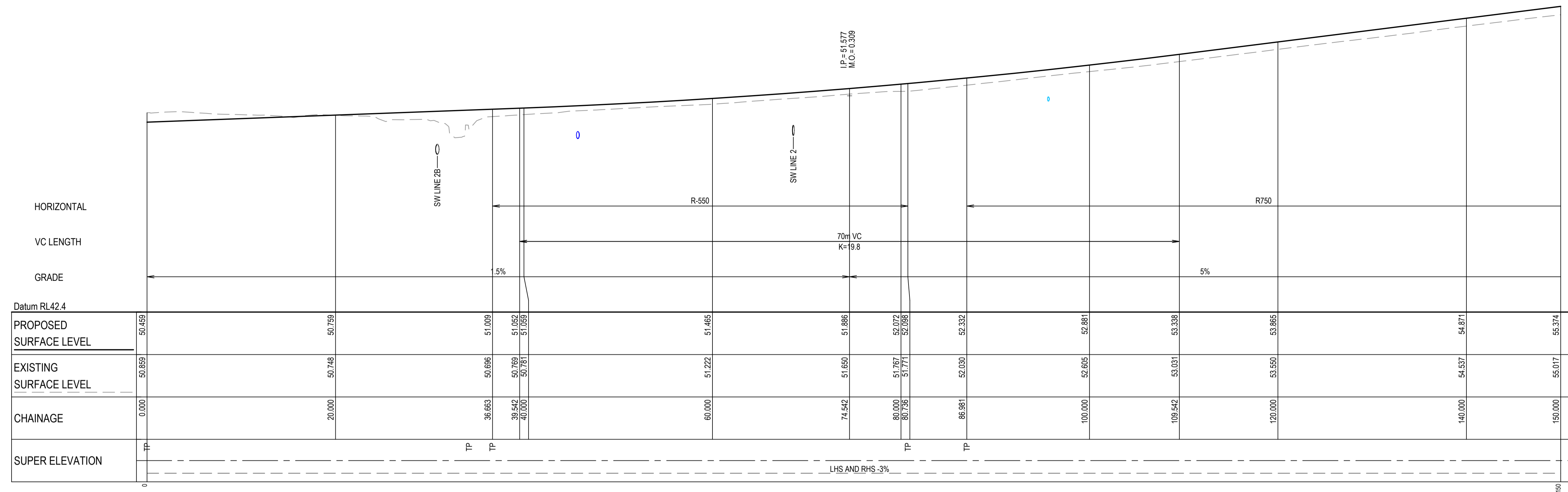
Title

**ROAD LONGITUDINAL SECTIONS ALDINGTON ROAD SHEET 8**

Civil Engineers and Project Managers

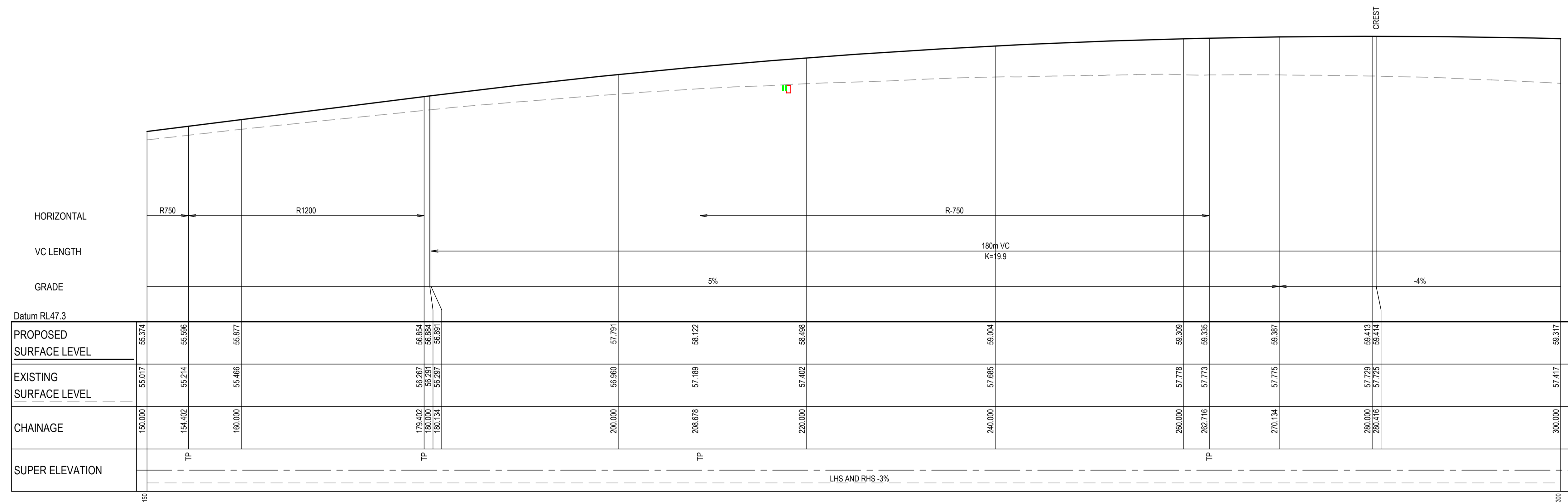
Level 7, 153 Walker Street  
North Sydney NSW 2060  
ABN 96 130 882 405  
Tel: 02 9439 1777  
Fax: 02 9923 1055  
www.atl.net.au  
info@atl.net.au

Status	<b>FOR APPROVAL</b>	A1
NOT TO BE ISSUED FOR CONSTRUCTION		
Project - Drawing No.	<b>24-1179-C1158</b>	Issue
		<b>P1</b>



ALDINGTON ROAD (MC02) LONGITUDINAL SECTION

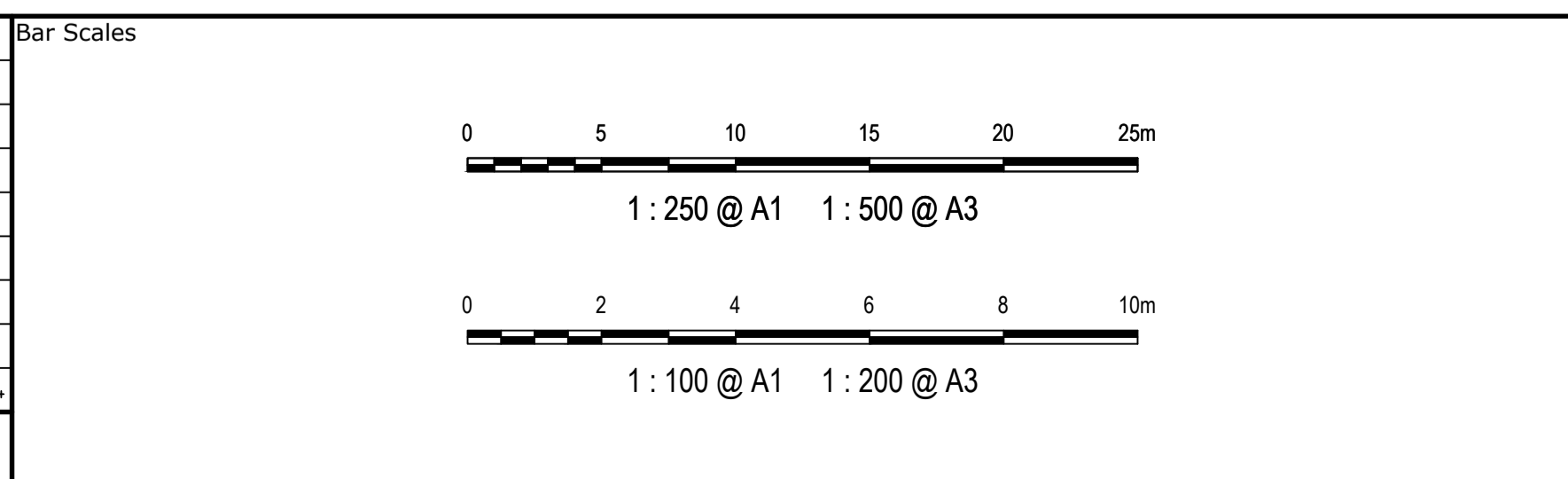
SCALE 1:250 HORI.  
1:100 VERT.



ALDINGTON ROAD (MC02) LONGITUDINAL SECTION

SCALE 1:250 HORI.  
1:100 VERT.

Issue	Description	Date
P1	FOR APPROVAL	22-03-24



Client

Scales	AS SHOWN	Drawn	JS
Grid	GDA2020	Checked	EH
Height Datum	AHD	Approved	AL

THIS DRAWING CANNOT BE COPIED OR REPRODUCED IN ANY FORM OR USED FOR ANY OTHER PURPOSE OTHER THAN THAT ORIGINALLY INTENDED WITHOUT THE WRITTEN PERMISSION OF AT&L

Project

**ALDINGTON AND ABBOTTS ROAD UPGRADE (AARU) PHASE 1 & 2**

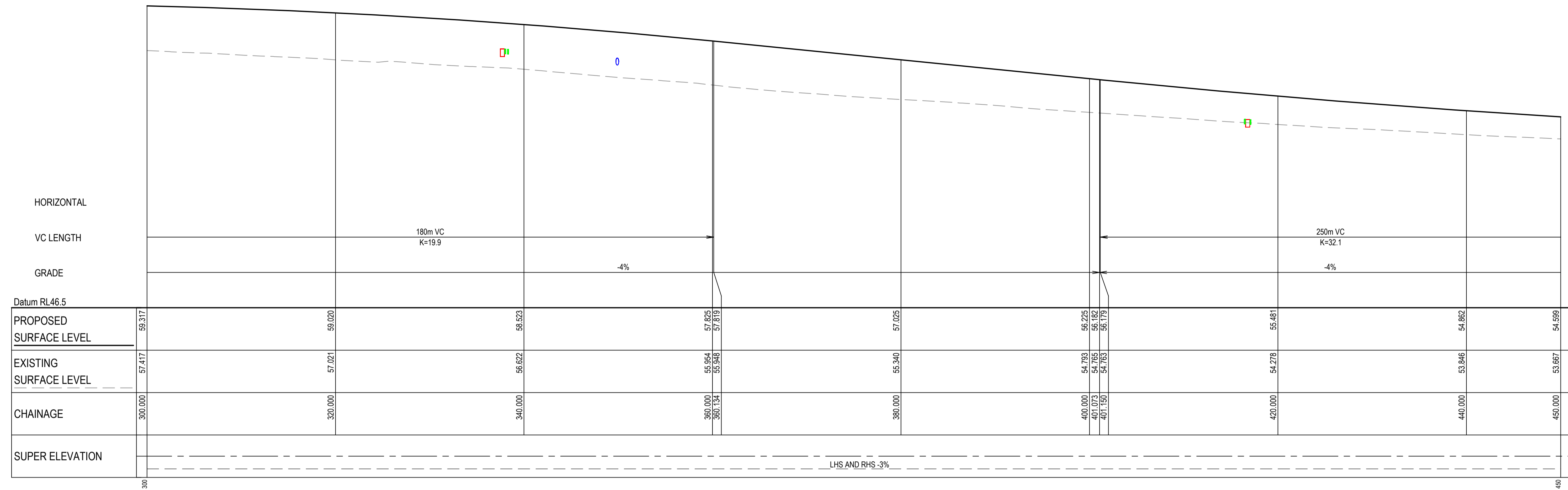
Title

**ROAD LONGITUDINAL SECTIONS ALDINGTON ROAD SHEET 9**

Civil Engineers and Project Managers

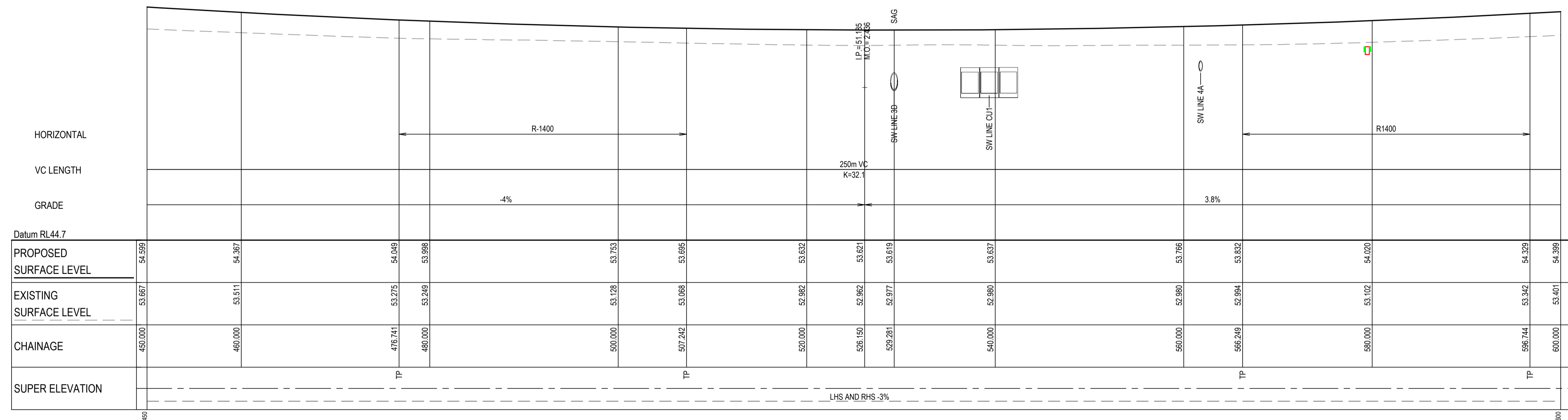
Level 7, 153 Walker Street  
North Sydney NSW 2060  
ABN 96 130 882 405  
Tel: 02 9439 1777  
Fax: 02 9923 1055  
www.atl.net.au  
info@atl.net.au

Status	<b>FOR APPROVAL</b>	A1
NOT TO BE ISSUED FOR CONSTRUCTION		
Project - Drawing No.	<b>24-1179-C1159</b>	Issue
		<b>P1</b>



ALDINGTON ROAD (MC02) LONGITUDINAL SECTION

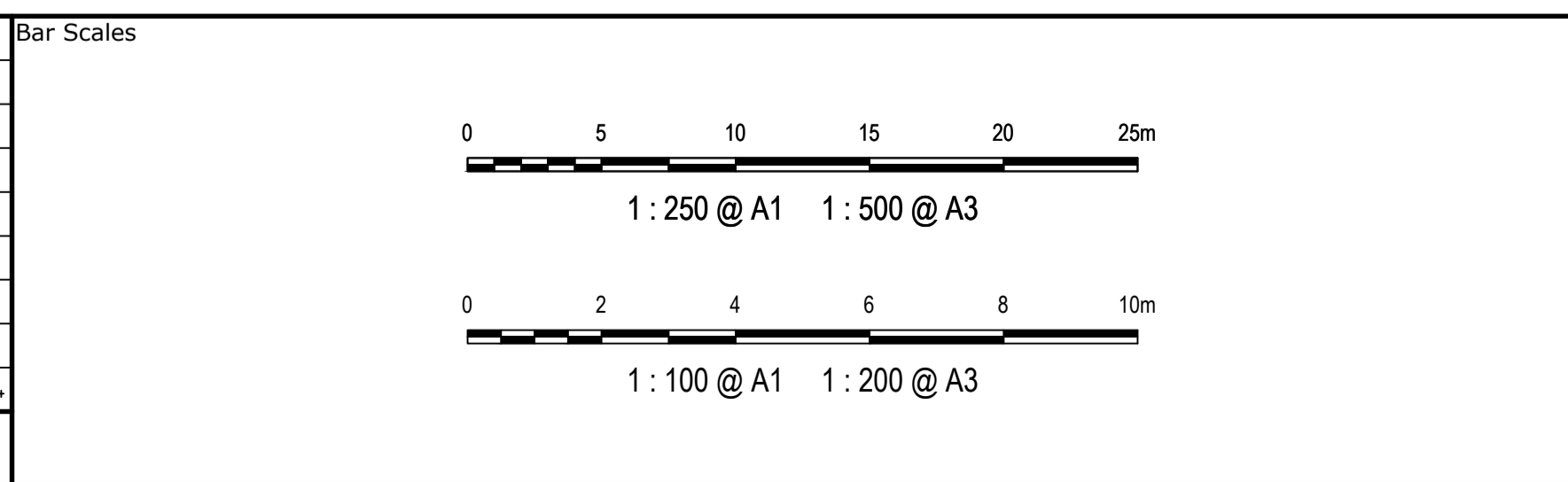
SCALE 1:250 HORI.  
1:100 VERT.



ALDINGTON ROAD (MC02) LONGITUDINAL SECTION

SCALE 1:250 HORI.  
1:100 VERT.

Issue	Description	Date
P1	FOR APPROVAL	22-03-24



Client

Scal	Drawn	Checked	Approved
AS SHOWN	JS	EH	
Grid	GDA2020	Checked	GB
Height Datum	AHD	Approved	AL

GDA2020

THIS DRAWING CANNOT BE COPIED OR REPRODUCED IN ANY FORM OR USED FOR ANY OTHER PURPOSE OTHER THAN THAT ORIGINALLY INTENDED WITHOUT THE WRITTEN PERMISSION OF AT&L

Project

**ALDINGTON AND ABBOTTS ROAD UPGRADE (AARU) PHASE 1 & 2**

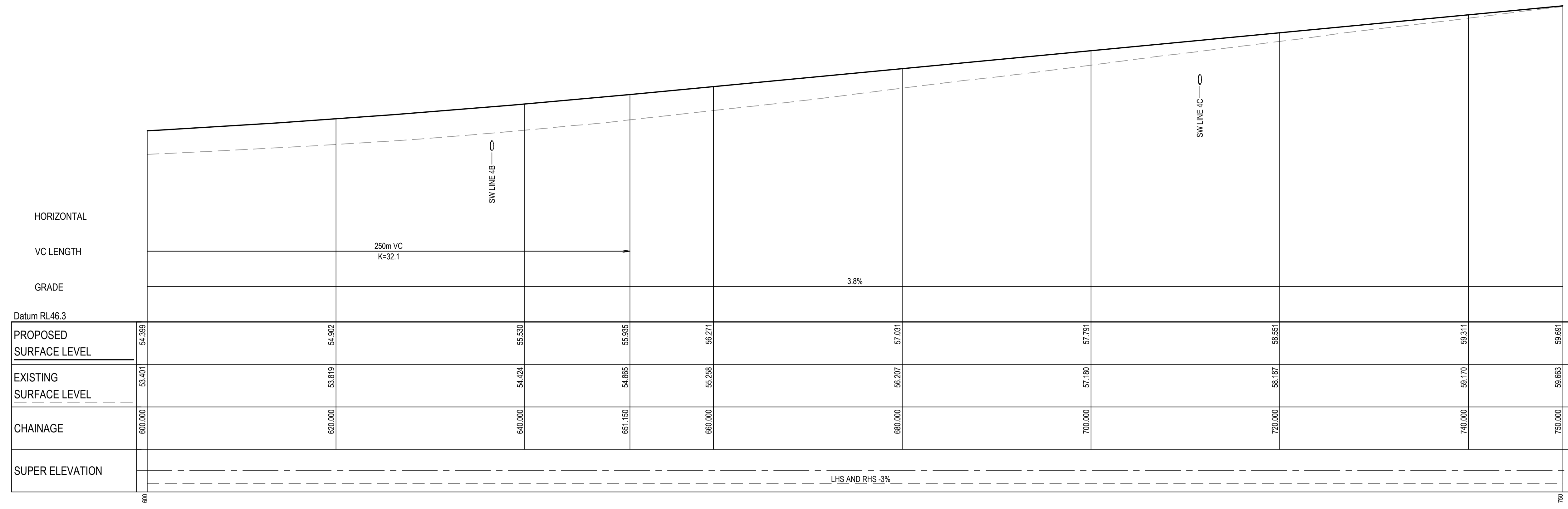
Title

**ROAD LONGITUDINAL SECTIONS ALDINGTON ROAD SHEET 10**

Civil Engineers and Project Managers

Level 7, 153 Walker Street  
North Sydney NSW 2060  
ABN 96 130 882 405  
Tel: 02 9439 1777  
Fax: 02 9923 1055  
www.atl.net.au  
info@atl.net.au

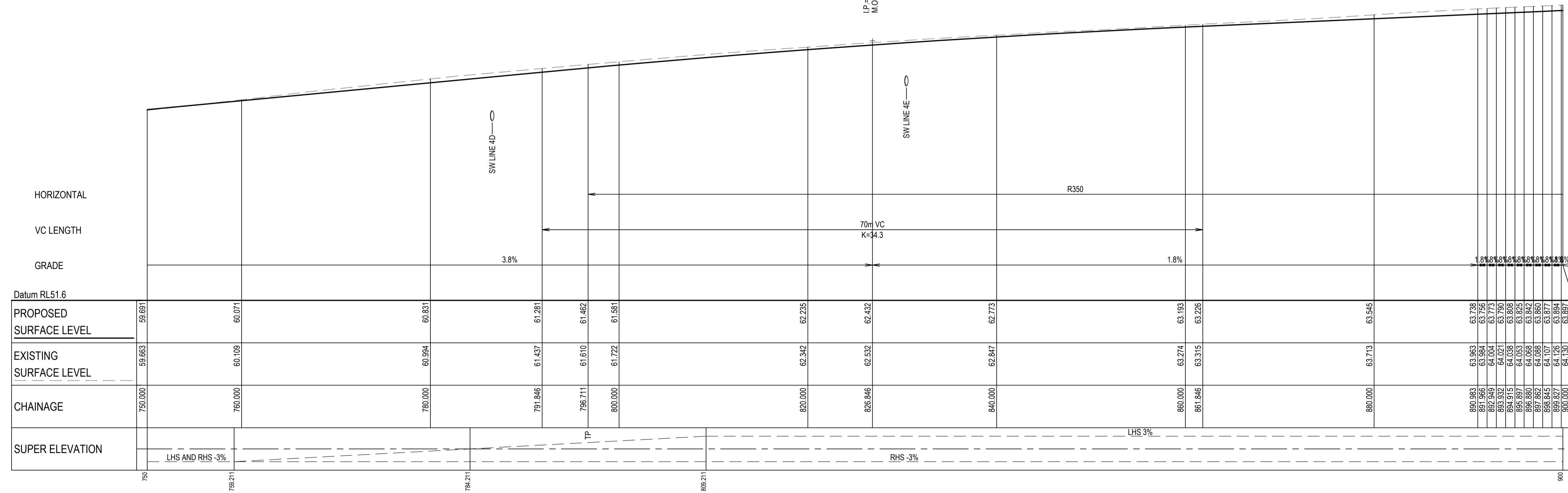
Status	<b>FOR APPROVAL</b>	A1
Project - Drawing No.	<b>24-1179-C1160</b>	Issue
		<b>P1</b>



ALDINGTON ROAD (MC02) LONGITUDINAL SECTION

SCALE 1:250 HORI.  
1:100 VERT.

IP = 62.611  
M.O. = -0.179



ALDINGTON ROAD (MC02) LONGITUDINAL SECTION

SCALE 1:250 HORI.  
1:100 VERT.

Issue	Description	Date
P1	FOR APPROVAL	22-03-24

Bar Scales

1 : 250 @ A1    1 : 500 @ A3

1 : 100 @ A1    1 : 200 @ A3

Client

Scales AS SHOWN

Drawn	JS
Designed	EH
Checked	GB
Approved	AL

Grid GDA2020

Height Datum AHD

THIS DRAWING CANNOT BE COPIED OR REPRODUCED IN ANY FORM OR USED FOR ANY OTHER PURPOSE OTHER THAN THAT ORIGINALLY INTENDED WITHOUT THE WRITTEN PERMISSION OF AT&L

Project

**ALDINGTON AND ABBOTTS ROAD UPGRADE (AARU) PHASE 1 & 2**

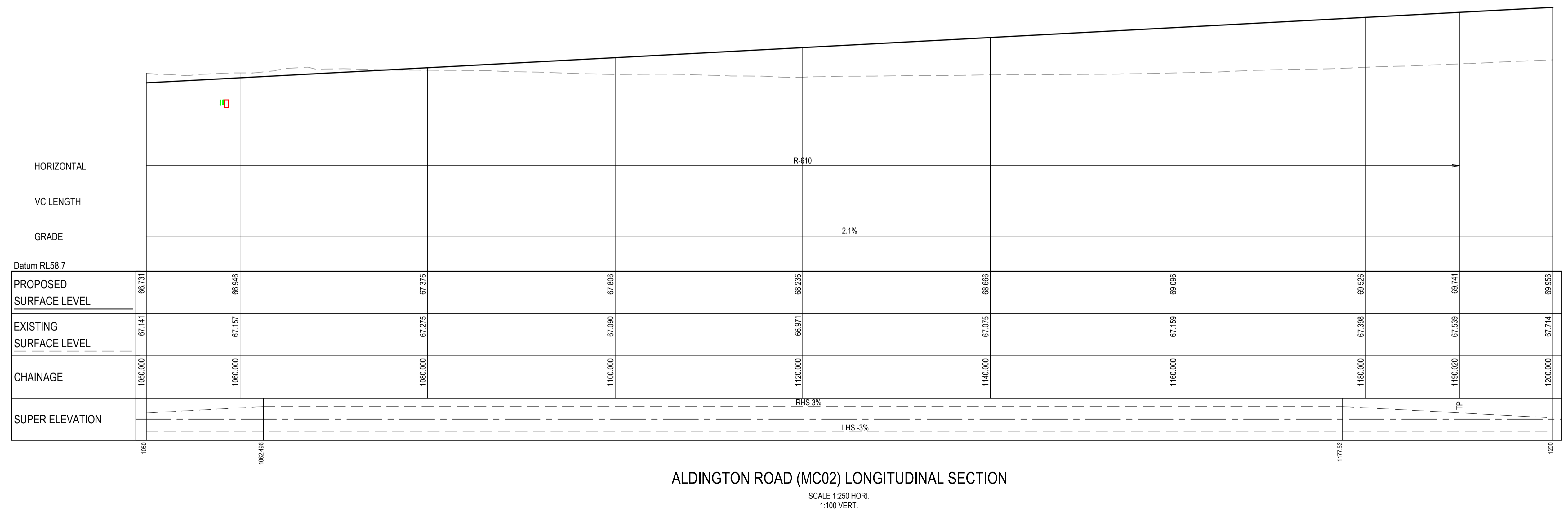
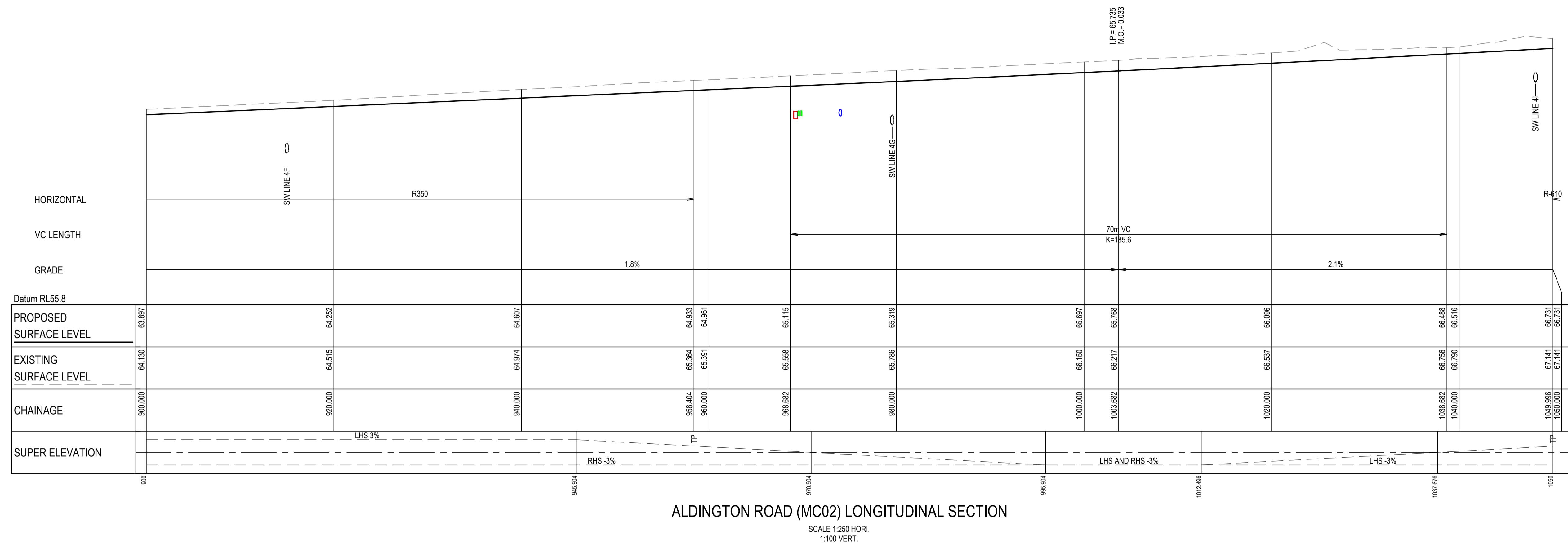
Title

**ROAD LONGITUDINAL SECTIONS ALDINGTON ROAD SHEET 11**

Civil Engineers and Project Managers

Level 7, 153 Walker Street  
North Sydney NSW 2060  
ABN 96 130 882 405  
Tel: 02 9439 1777  
Fax: 02 9923 1055  
www.atl.net.au  
info@atl.net.au

Status	<b>FOR APPROVAL</b>	A1
Project - Drawing No.	<b>24-1179-C1161</b>	Issue
		<b>P1</b>



Issue	Description	Date
P1	FOR APPROVAL	22-03-24

Bar Scales

1 : 250 @ A1    1 : 500 @ A3

1 : 100 @ A1    1 : 200 @ A3

Client

Scales: AS SHOWN

Grid: GDA2020

Height Datum: AHD

Drawn: JS, EH

Checked: GB

Approved: AL

GDA2020

THIS DRAWING CANNOT BE COPIED OR REPRODUCED IN ANY FORM OR USED FOR ANY OTHER PURPOSE OTHER THAN THAT ORIGINALLY INTENDED WITHOUT THE WRITTEN PERMISSION OF AT&L

Project: ALDINGTON AND ABBOTTS ROAD UPGRADE (AARU) PHASE 1 & 2

Title: ROAD LONGITUDINAL SECTIONS ALDINGTON ROAD SHEET 12

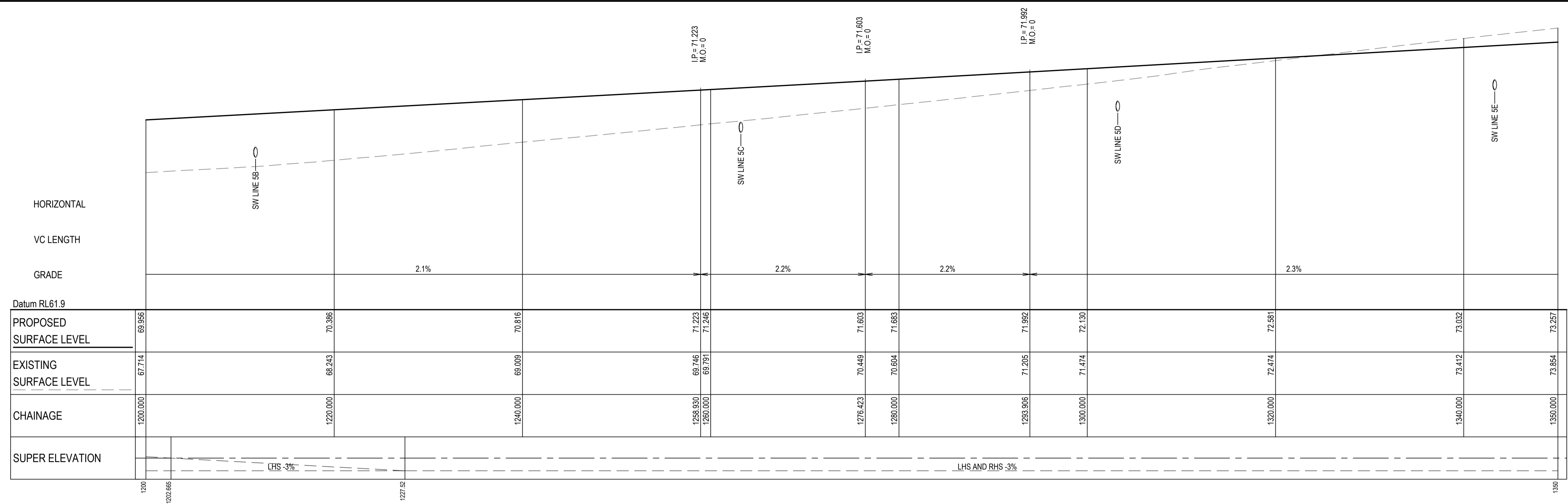
Civil Engineers and Project Managers

Level 7, 153 Walker Street  
North Sydney NSW 2060  
ABN 96 130 882 405  
Tel: 02 9439 1777  
Fax: 02 9923 1055  
www.atl.net.au  
info@atl.net.au

Status: FOR APPROVAL  
NOT TO BE ISSUED FOR CONSTRUCTION

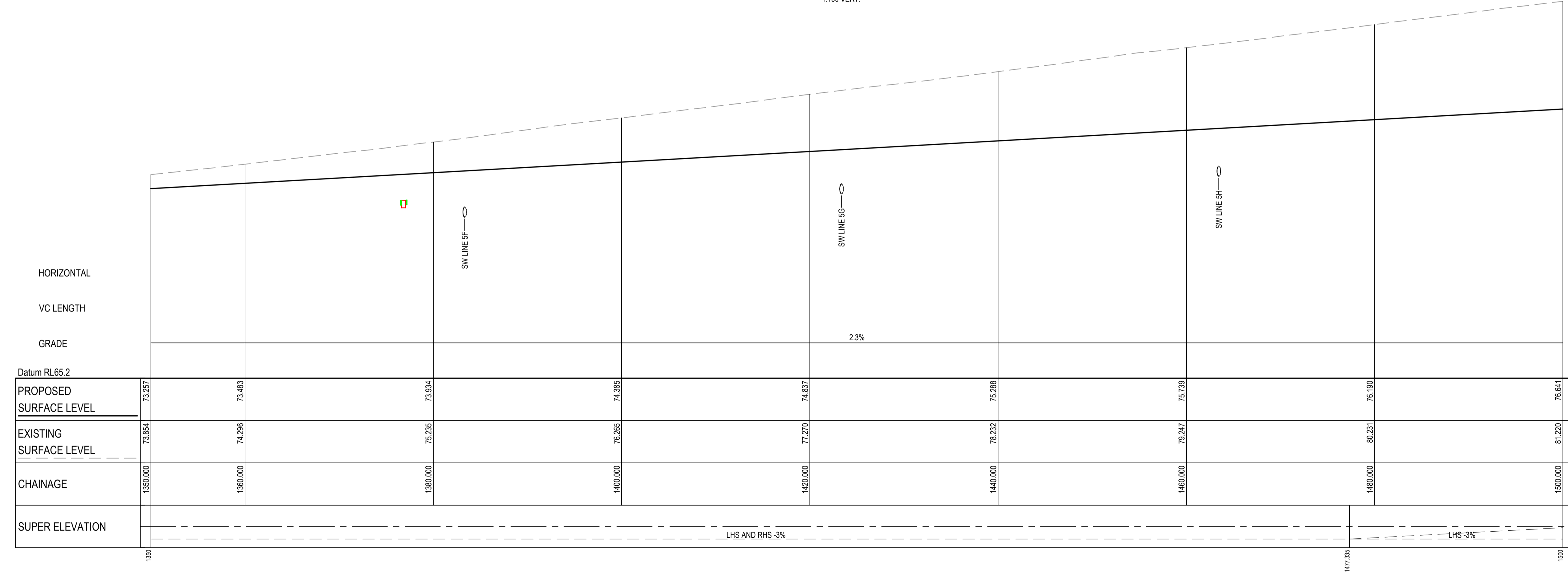
Project - Drawing No. 24-1179-C1162

Issue P1



ALDINGTON ROAD (MC02) LONGITUDINAL SECTION

SCALE 1:250 HORI.  
1:100 VERT.



ALDINGTON ROAD (MC02) LONGITUDINAL SECTION

SCALE 1:250 HORI.  
1:100 VERT.

Issue	Description	Date
P1	FOR APPROVAL	22-03-24

Bar Scales

1 : 250 @ A1    1 : 500 @ A3

1 : 100 @ A1    1 : 200 @ A3

Client

Scales AS SHOWN

Drawn	JS
Designed	EH
Checked	GB
Approved	AL

Grid GDA2020

Height Datum AHD

THIS DRAWING CANNOT BE COPIED OR REPRODUCED IN ANY FORM OR USED FOR ANY OTHER PURPOSE OTHER THAN THAT ORIGINALLY INTENDED WITHOUT THE WRITTEN PERMISSION OF AT&L

Project

**ALDINGTON AND ABBOTTS ROAD UPGRADE (AARU) PHASE 1 & 2**

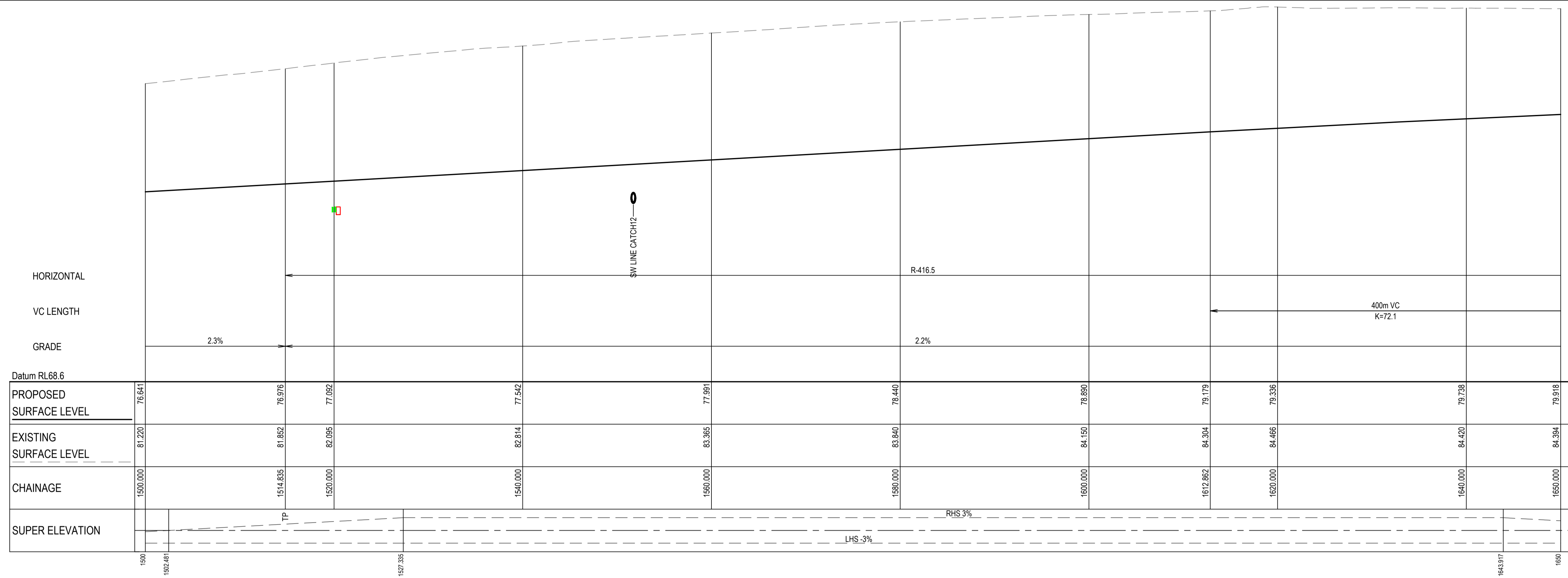
Title

**ROAD LONGITUDINAL SECTIONS ALDINGTON ROAD SHEET 13**

Civil Engineers and Project Managers

Level 7, 153 Walker Street  
North Sydney NSW 2060  
ABN 96 130 882 405  
Tel: 02 9439 1777  
Fax: 02 9923 1055  
www.atl.net.au  
info@atl.net.au

Status	<b>FOR APPROVAL</b>	A1
NOT TO BE ISSUED FOR CONSTRUCTION		
Project - Drawing No.	<b>24-1179-C1163</b>	Issue
		<b>P1</b>



ALDINGTON ROAD (MC02) LONGITUDINAL SECTION

SCALE 1:250 HORI.  
1:100 VERT.



ALDINGTON ROAD (MC02) LONGITUDINAL SECTION

SCALE 1:250 HORI.  
1:100 VERT.

Issue	Description	Date
P1	FOR APPROVAL	22-03-24

Bar Scales

Client

Scales: AS SHOWN

Drawn	JS
Designed	EH
Checked	GB
Approved	AL

Grid: GDA2020  
Height Datum: AHD

THIS DRAWING CANNOT BE COPIED OR REPRODUCED IN ANY FORM OR USED FOR ANY OTHER PURPOSE OTHER THAN THAT ORIGINALLY INTENDED WITHOUT THE WRITTEN PERMISSION OF AT&L

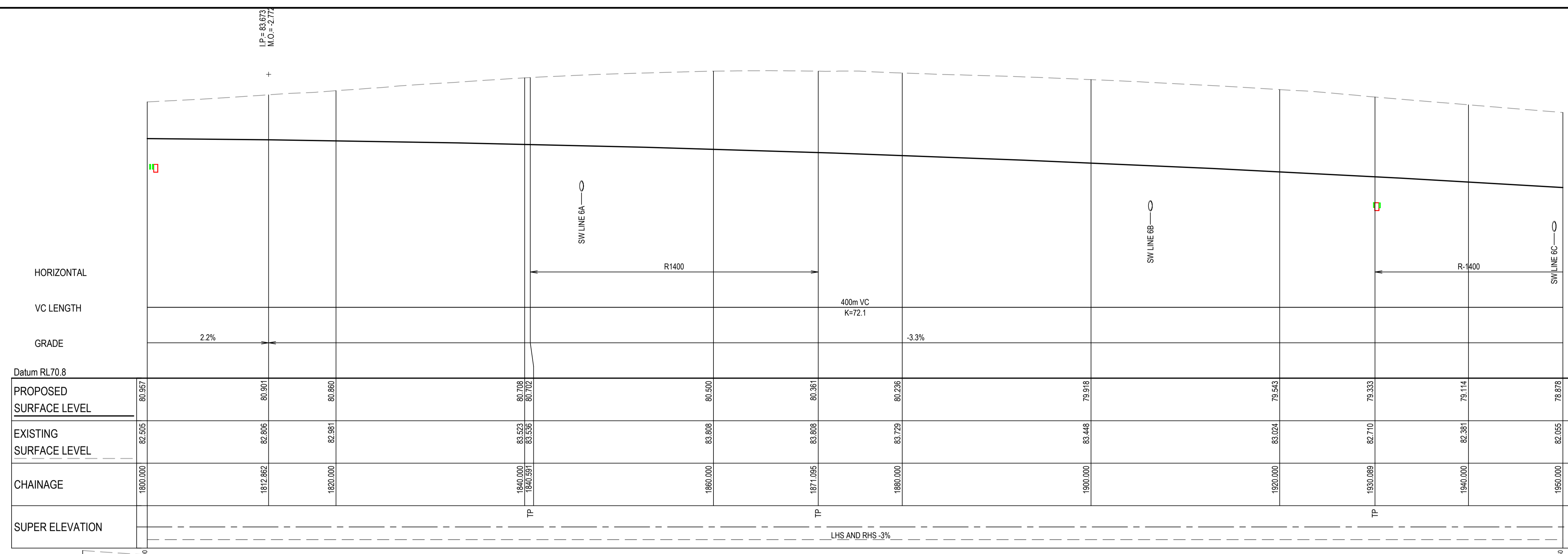
Project: ALDINGTON AND ABBOTTS ROAD UPGRADE (AARU) PHASE 1 & 2

Title: ROAD LONGITUDINAL SECTIONS ALDINGTON ROAD SHEET 14

Civil Engineers and Project Managers

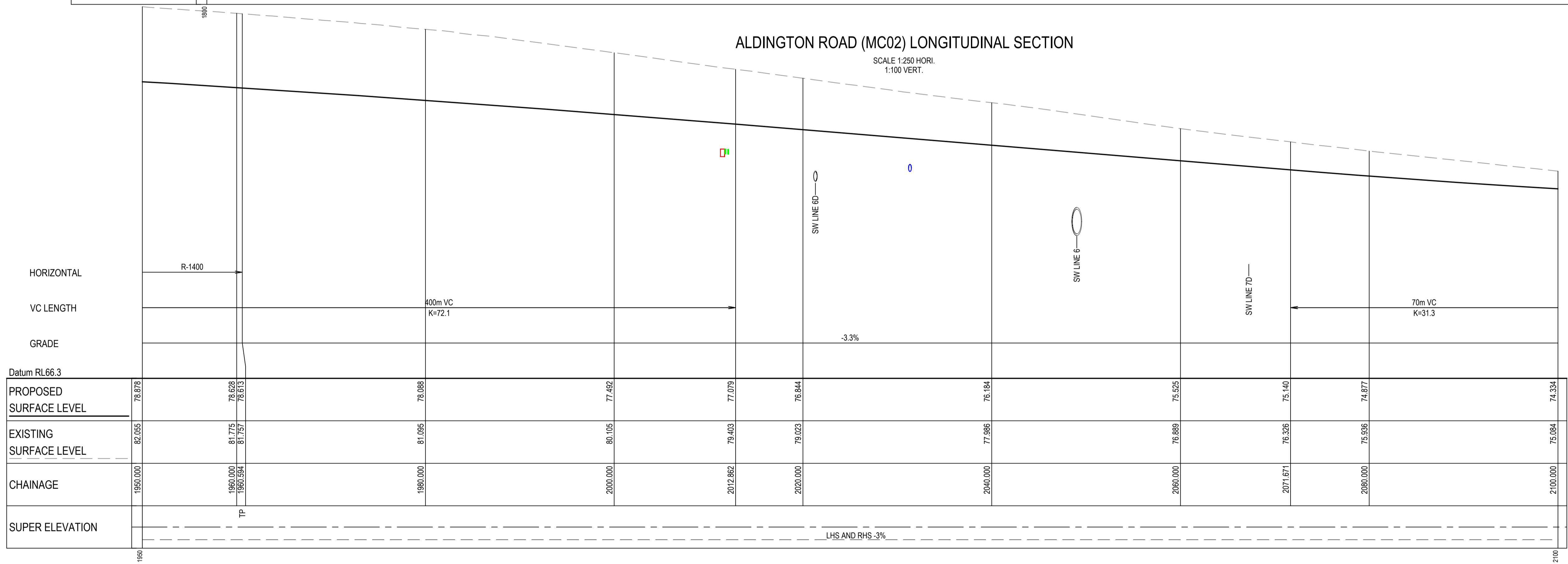
Level 7, 153 Walker Street  
North Sydney NSW 2060  
ABN 96 130 882 405  
Tel: 02 9439 1777  
Fax: 02 9923 1055  
www.atl.net.au  
info@atl.net.au

Status: FOR APPROVAL NOT TO BE ISSUED FOR CONSTRUCTION	A1
Project - Drawing No. 24-1179-C1164	Issue P1



ALDINGTON ROAD (MC02) LONGITUDINAL SECTION

SCALE 1:250 HORI.  
1:100 VERT.



ALDINGTON ROAD (MC02) LONGITUDINAL SECTION

SCALE 1:250 HORI.  
1:100 VERT.

Issue	Description	Date
P1	FOR APPROVAL	22-03-24

Bar Scales

100mm on Original

Client

Scales AS SHOWN

Drawn	JS
Designed	EH
Checked	GB
Approved	AL

Grid GDA2020

Height Datum AHD

THIS DRAWING CANNOT BE COPIED OR REPRODUCED IN ANY FORM OR USED FOR ANY OTHER PURPOSE OTHER THAN THAT ORIGINALLY INTENDED WITHOUT THE WRITTEN PERMISSION OF AT&L

Project

**ALDINGTON AND ABBOTTS ROAD UPGRADE (AARU) PHASE 1 & 2**

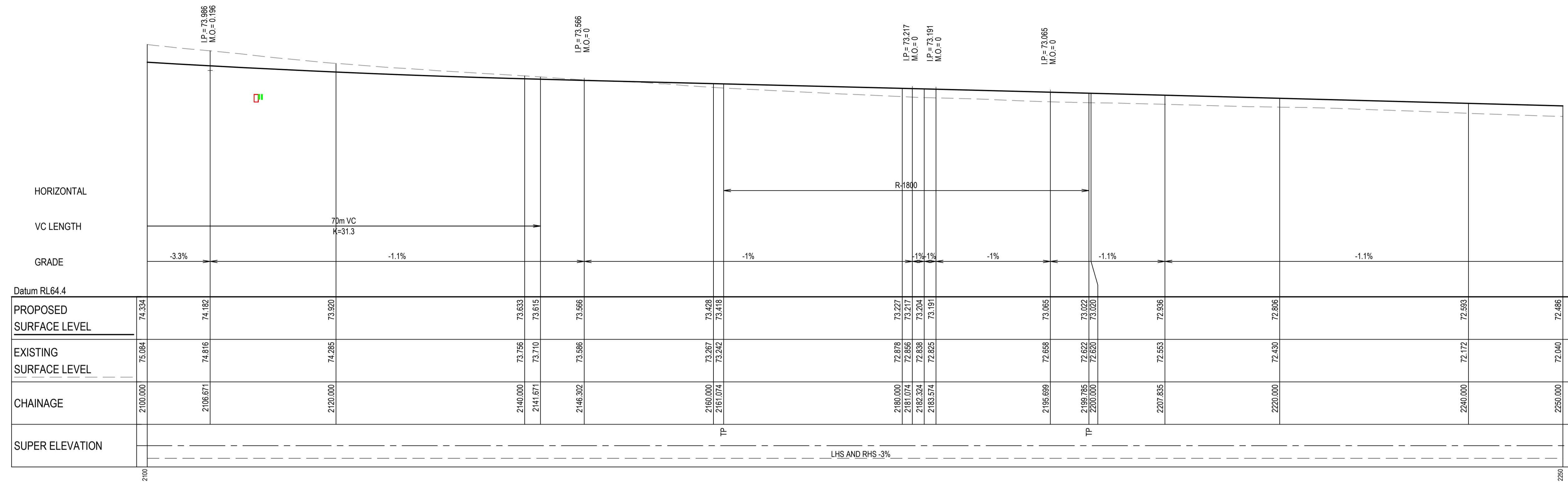
Title

**ROAD LONGITUDINAL SECTIONS ALDINGTON ROAD SHEET 15**

Civil Engineers and Project Managers

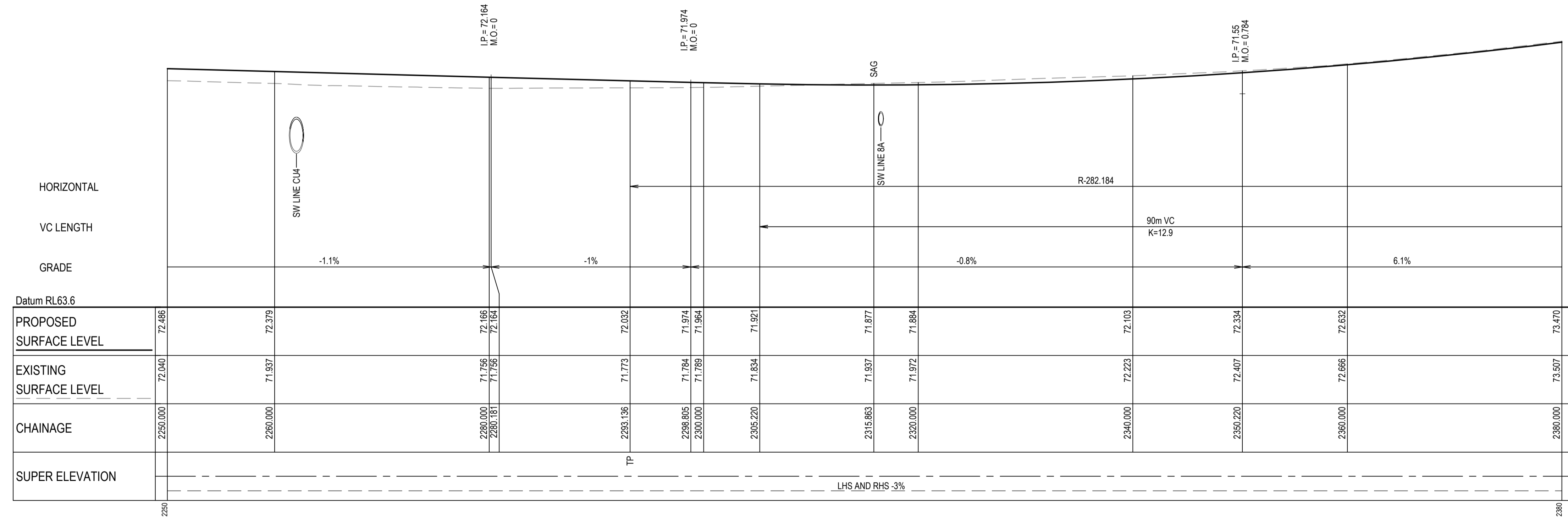
Level 7, 153 Walker Street  
North Sydney NSW 2060  
ABN 96 130 882 405  
Tel: 02 9439 1777  
Fax: 02 9923 1055  
www.atl.net.au  
info@atl.net.au

Status	<b>FOR APPROVAL</b>	A1
NOT TO BE ISSUED FOR CONSTRUCTION		
Project - Drawing No.	<b>24-1179-C1165</b>	Issue
		<b>P1</b>



ALDINGTON ROAD (MC02) LONGITUDINAL SECTION

SCALE 1:250 HORI.  
1:100 VERT.



ALDINGTON ROAD (MC02) LONGITUDINAL SECTION

SCALE 1:250 HORI.  
1:100 VERT.

Issue	Description	Date
P1	ISSUE FOR 80% DETAILED DESIGN	19-12-23

Bar Scales

1 : 250 @ A1    1 : 500 @ A3

1 : 100 @ A1    1 : 200 @ A3

Client

Scales: AS SHOWN

Grid: GDA2020

Height Datum: AHD

Drawn: SK, EH, GB, AL

Approved: AL

GDA2020

THIS DRAWING CANNOT BE COPIED OR REPRODUCED IN ANY FORM OR USED FOR ANY OTHER PURPOSE OTHER THAN THAT ORIGINALLY INTENDED WITHOUT THE WRITTEN PERMISSION OF AT&L

Project: ALDINGTON AND ABBOTTS ROAD UPGRADE (AARU) PHASE 1 & 2

Title: ROAD LONGITUDINAL SECTIONS ALDINGTON ROAD SHEET 16

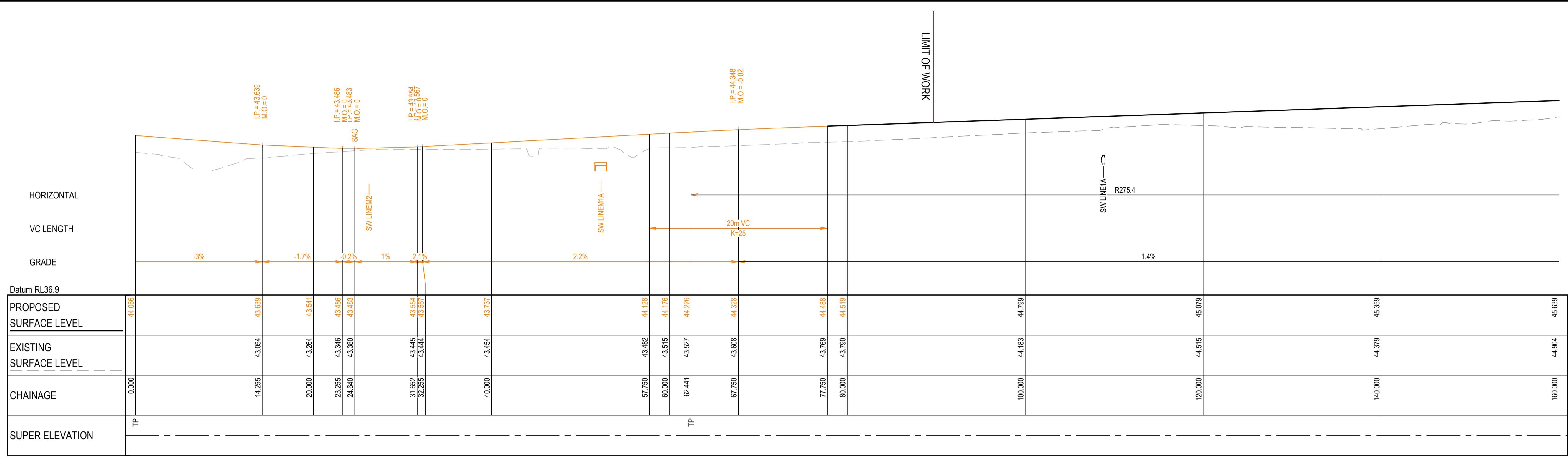
Civil Engineers and Project Managers

Level 7, 153 Walker Street  
North Sydney NSW 2060  
ABN 96 130 882 405  
Tel: 02 9439 1777  
Fax: 02 9923 1055  
www.atl.net.au  
info@atl.net.au

Status: FOR INFORMATION NOT TO BE ISSUED FOR CONSTRUCTION

Project - Drawing No. 21-843-C3166

Issue P1



ABBOTTS ROAD (MC01) LONGITUDINAL SECTION

SCALE 1:250 HORI.  
1:100 VERT.



ABBOTTS ROAD (MC01) LONGITUDINAL SECTION

SCALE 1:250 HORI.  
1:100 VERT.

Issue	Description	Date
P1	FOR APPROVAL	22-03-24

Bar Scales

1 : 250 @ A1    1 : 500 @ A3

1 : 100 @ A1    1 : 200 @ A3

Client

Scales AS SHOWN

Drawn	JS
Designed	EH
Checked	GB
Approved	AL

Grid GDA2020

Height Datum AHD

THIS DRAWING CANNOT BE COPIED OR REPRODUCED IN ANY FORM OR USED FOR ANY OTHER PURPOSE OTHER THAN THAT ORIGINALLY INTENDED WITHOUT THE WRITTEN PERMISSION OF AT&L

Project

**ALDINGTON AND ABBOTTS ROAD UPGRADE (AARU) PHASE 1 & 2**

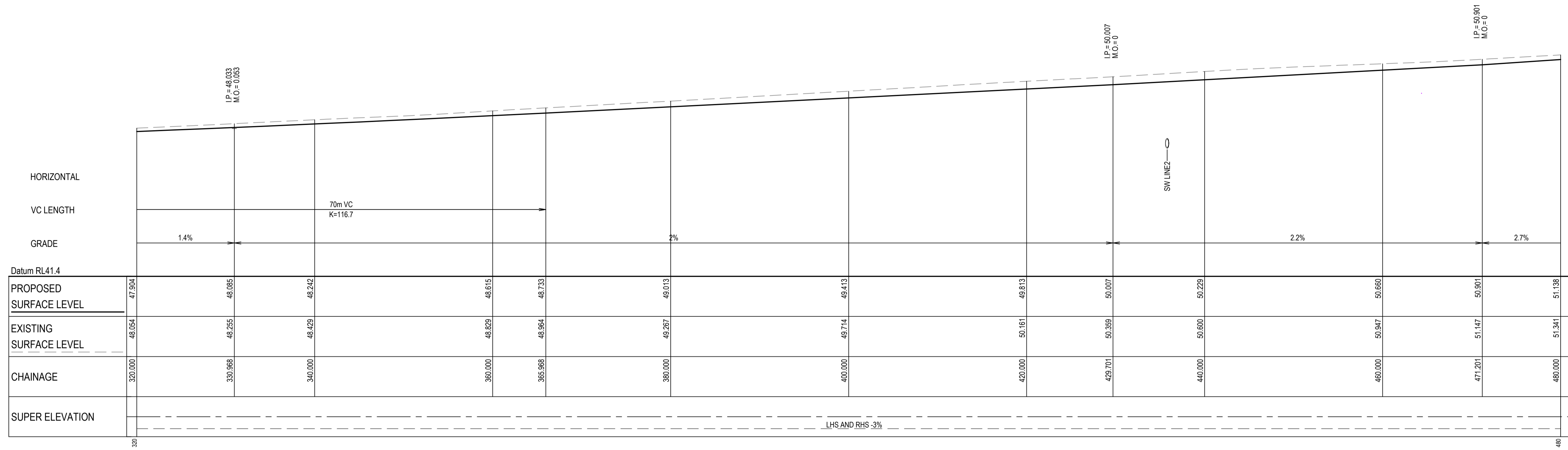
Title

**ROAD LONGITUDINAL SECTIONS ABBOTTS ROAD SHEET 1**

Civil Engineers and Project Managers

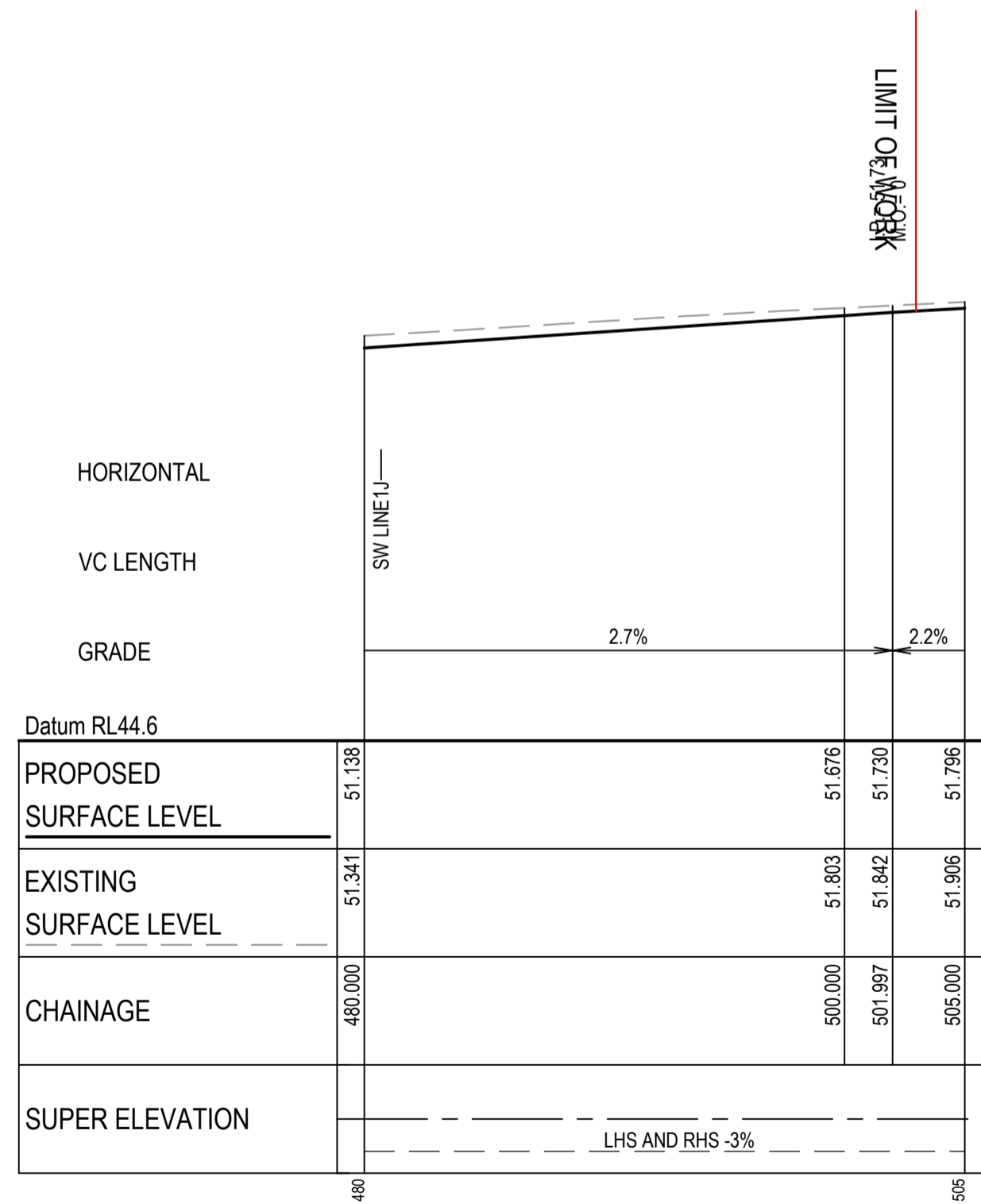
Level 7, 153 Walker Street  
North Sydney NSW 2060  
ABN 96 130 882 405  
Tel: 02 9439 1777  
Fax: 02 9923 1055  
www.atl.net.au  
info@atl.net.au

Status	<b>FOR APPROVAL</b>	A1
NOT TO BE ISSUED FOR CONSTRUCTION		
Project - Drawing No.	<b>24-1179-C1171</b>	Issue
		<b>P1</b>



ABBOTTS ROAD (MC01) LONGITUDINAL SECTION

SCALE 1:250 HORI.  
1:100 VERT.



ABBOTTS ROAD (MC01) LONGITUDINAL SECTION

SCALE 1:250 HORI.  
1:100 VERT.

Issue	Description	Date
P1	FOR APPROVAL	22-03-24

Bar Scales

1 : 250 @ A1    1 : 500 @ A3

1 : 100 @ A1    1 : 200 @ A3

Client

Scales AS SHOWN

Drawn	JS
Designed	EH
Grid	GDA2020
Checked	GB
Height Datum	AHD
Approved	AL

GDA2020

THIS DRAWING CANNOT BE COPIED OR REPRODUCED IN ANY FORM OR USED FOR ANY OTHER PURPOSE OTHER THAN THAT ORIGINALLY INTENDED WITHOUT THE WRITTEN PERMISSION OF AT&L

Project

**ALDINGTON AND ABBOTTS ROAD UPGRADE (AARU) PHASE 1 & 2**

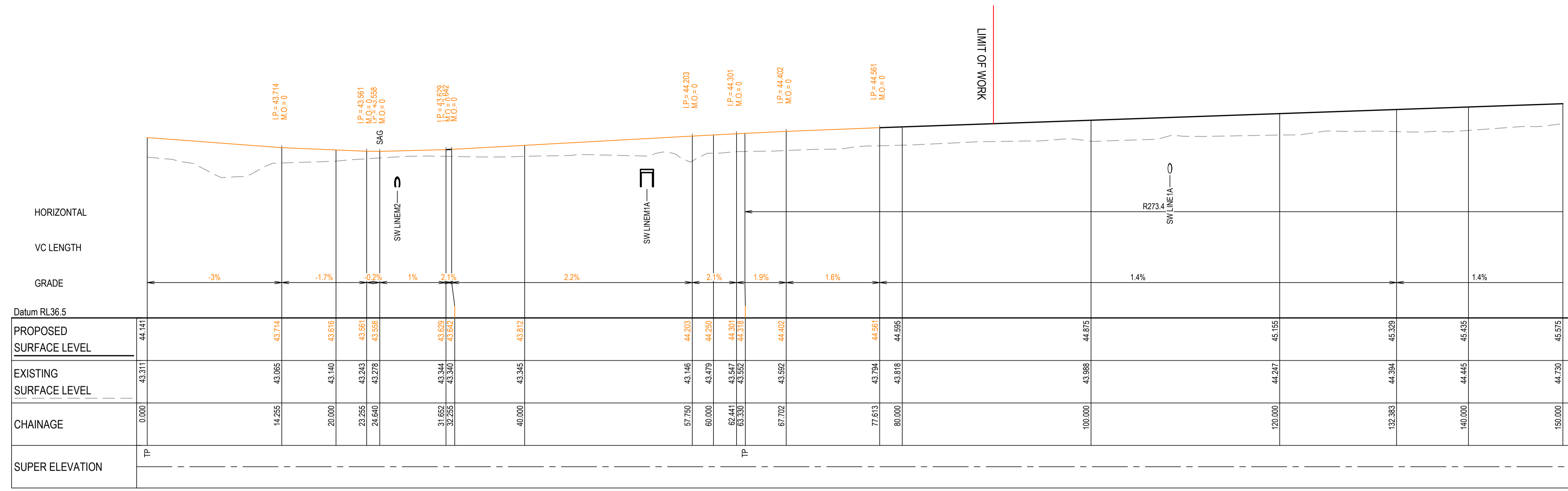
Title

**ROAD LONGITUDINAL SECTIONS ABBOTTS ROAD SHEET 2**

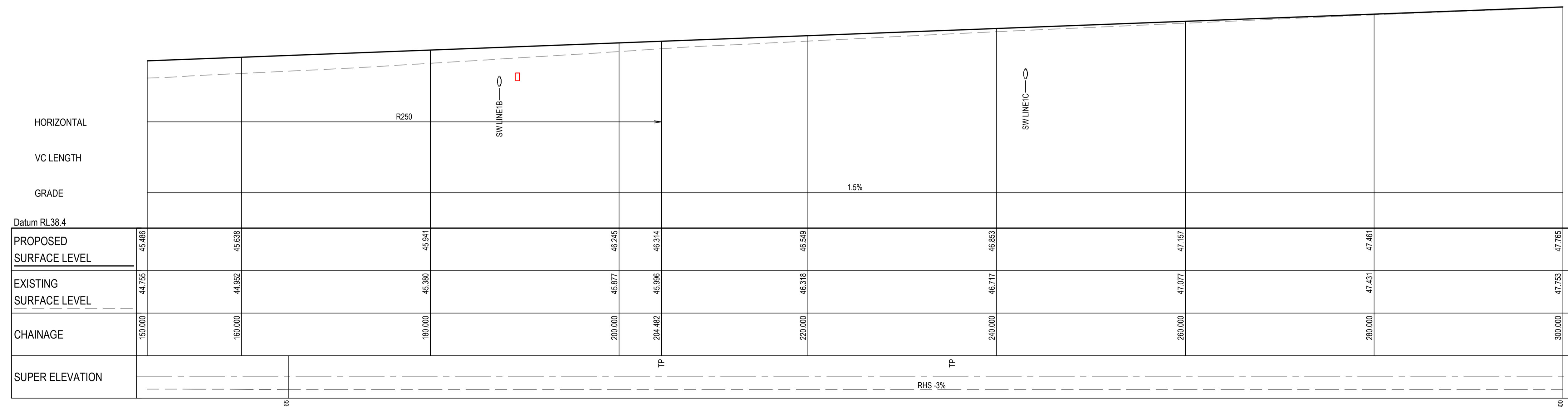
Civil Engineers and Project Managers

Level 7, 153 Walker Street  
North Sydney NSW 2060  
ABN 96 130 882 405  
Tel: 02 9439 1777  
Fax: 02 9923 1055  
www.atl.net.au  
info@atl.net.au

Status	<b>FOR APPROVAL</b>	A1
NOT TO BE ISSUED FOR CONSTRUCTION		
Project - Drawing No.	<b>24-1179-C1172</b>	Issue
		<b>P1</b>



ABBOTTS ROAD (MC00) LONGITUDINAL SECTION  
 SCALE 1:250 HORI.  
 1:100 VERT.



ABBOTTS ROAD (MC00) LONGITUDINAL SECTION  
 SCALE 1:250 HORI.  
 1:100 VERT.

Issue	Description	Date
P1	FOR APPROVAL	22-03-24

Bar Scales

1 : 250 @ A1 1 : 500 @ A3  
 1 : 100 @ A1 1 : 200 @ A3

Client

Scales AS SHOWN

Drawn	JS
Designed	EH
Checked	GB
Approved	AL

Grid GDA2020  
 Height Datum AHD

THIS DRAWING CANNOT BE COPIED OR REPRODUCED IN ANY FORM OR USED FOR ANY OTHER PURPOSE OTHER THAN THAT ORIGINALLY INTENDED WITHOUT THE WRITTEN PERMISSION OF AT&L

Project

**ALDINGTON AND ABBOTTS ROAD UPGRADE (AARU) PHASE 1 & 2**

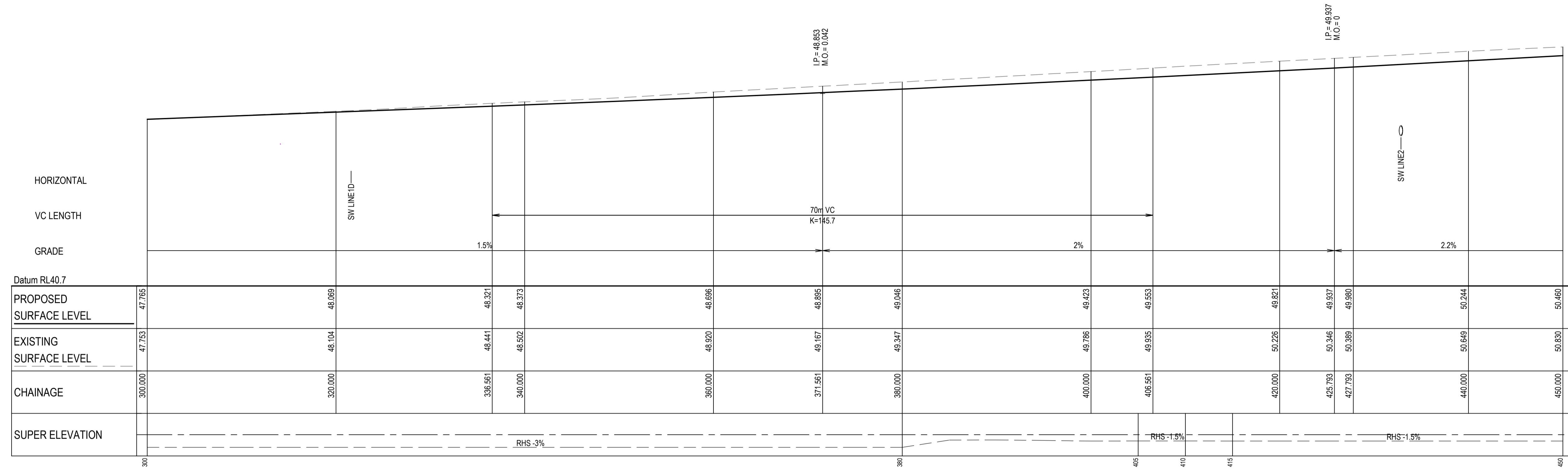
Title

**ROAD LONGITUDINAL SECTIONS ABBOTTS ROAD SHEET 3**

Civil Engineers and Project Managers

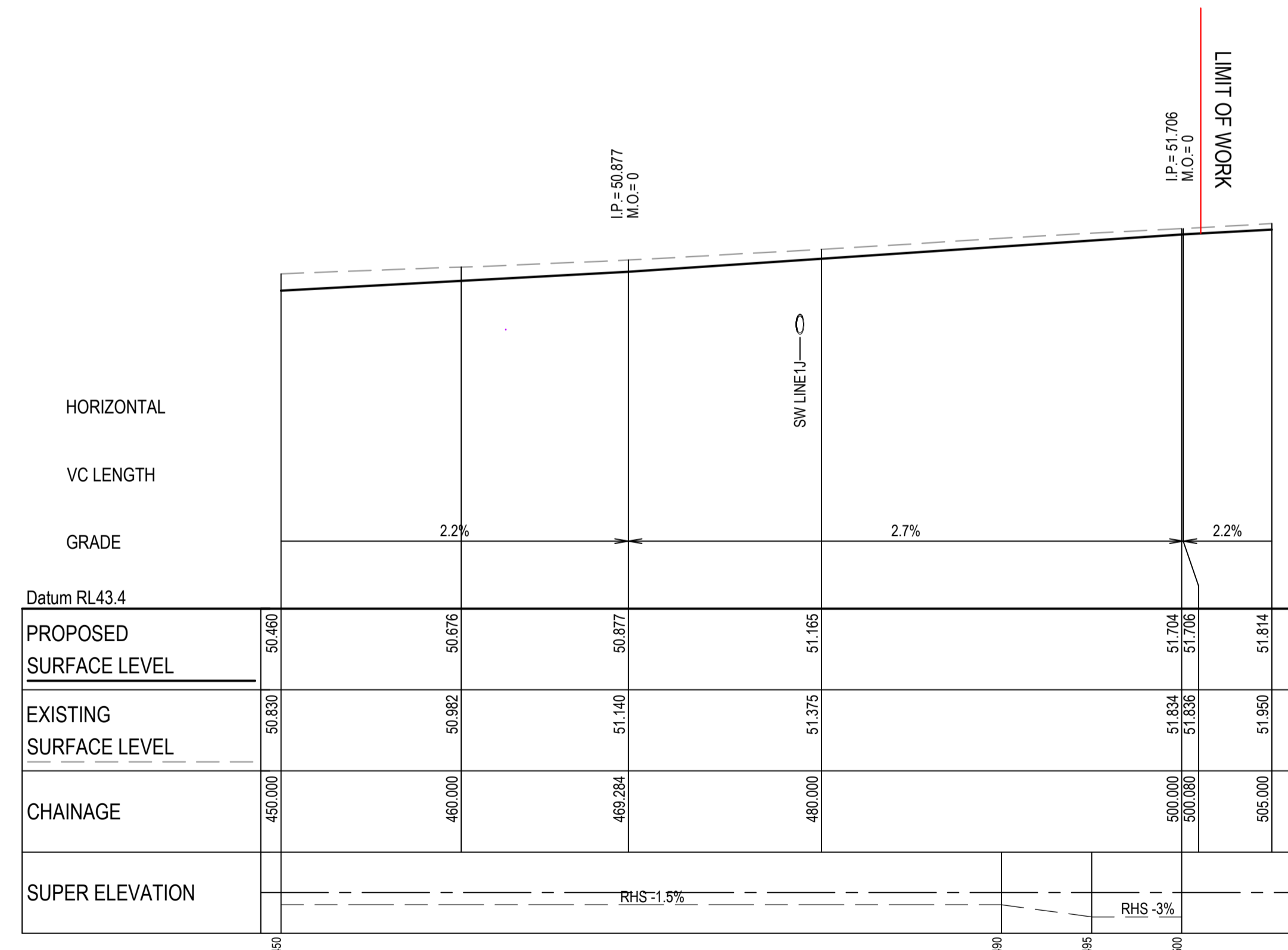
Level 7, 153 Walker Street  
 North Sydney NSW 2060  
 ABN 96 130 882 405  
 Tel: 02 9439 1777  
 Fax: 02 9923 1055  
 www.atl.net.au  
 info@atl.net.au

Status	FOR APPROVAL	A1
NOT TO BE ISSUED FOR CONSTRUCTION		
Project - Drawing No.	24-1179-C1173	Issue
		P1



ABBOTTS ROAD (MC00) LONGITUDINAL SECTION

SCALE 1:250 HORI.  
1:100 VERT.



ABBOTTS ROAD (MC00) LONGITUDINAL SECTION

SCALE 1:250 HORI.  
1:100 VERT.

Issue	Description	Date
P1	FOR APPROVAL	22-03-24

Bar Scales

Client

Scales AS SHOWN

Drawn	JS
Designed	EH
Checked	GB
Approved	AL

Grid GDA2020

Height Datum AHD

THIS DRAWING CANNOT BE COPIED OR REPRODUCED IN ANY FORM OR USED FOR ANY OTHER PURPOSE OTHER THAN THAT ORIGINALLY INTENDED WITHOUT THE WRITTEN PERMISSION OF AT&L

Project

**ALDINGTON AND ABBOTTS ROAD UPGRADE (AARU) PHASE 1 & 2**

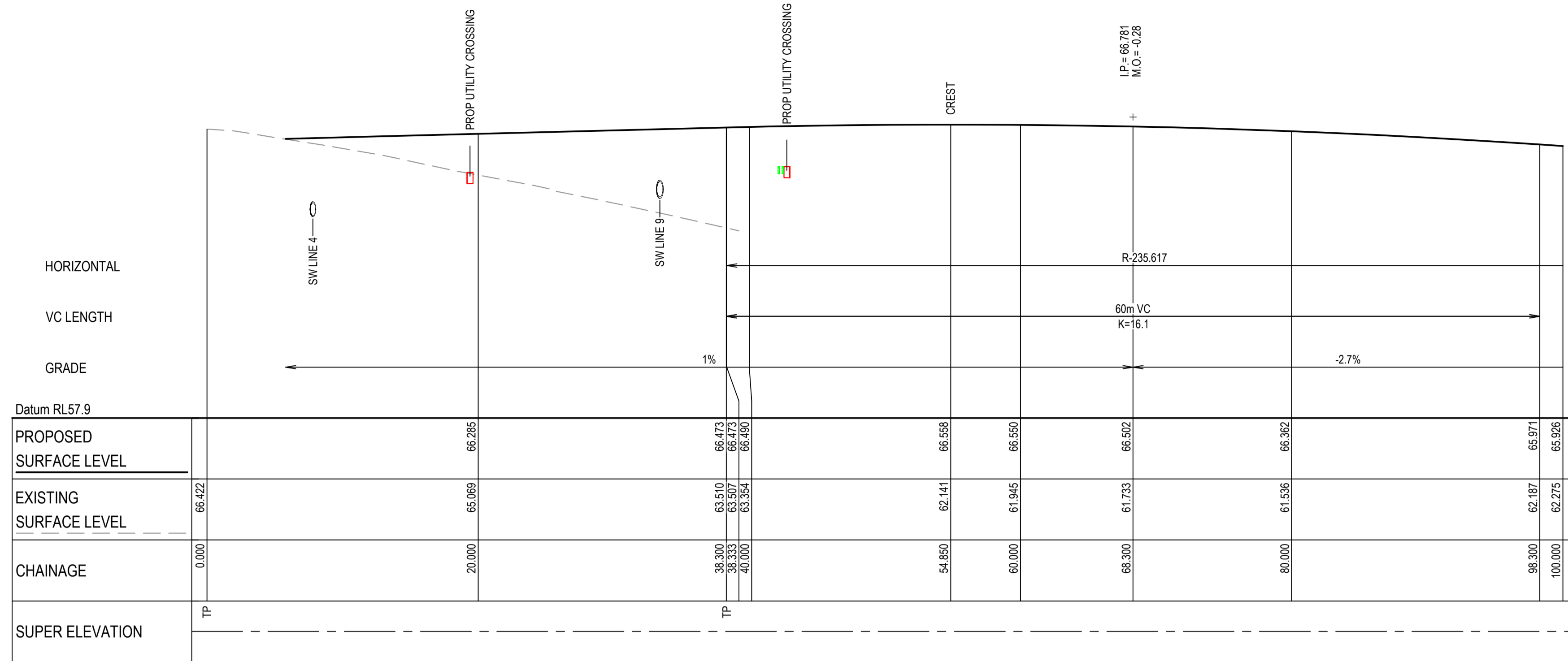
Title

**ROAD LONGITUDINAL SECTIONS ABBOTTS ROAD SHEET 4**

Civil Engineers and Project Managers

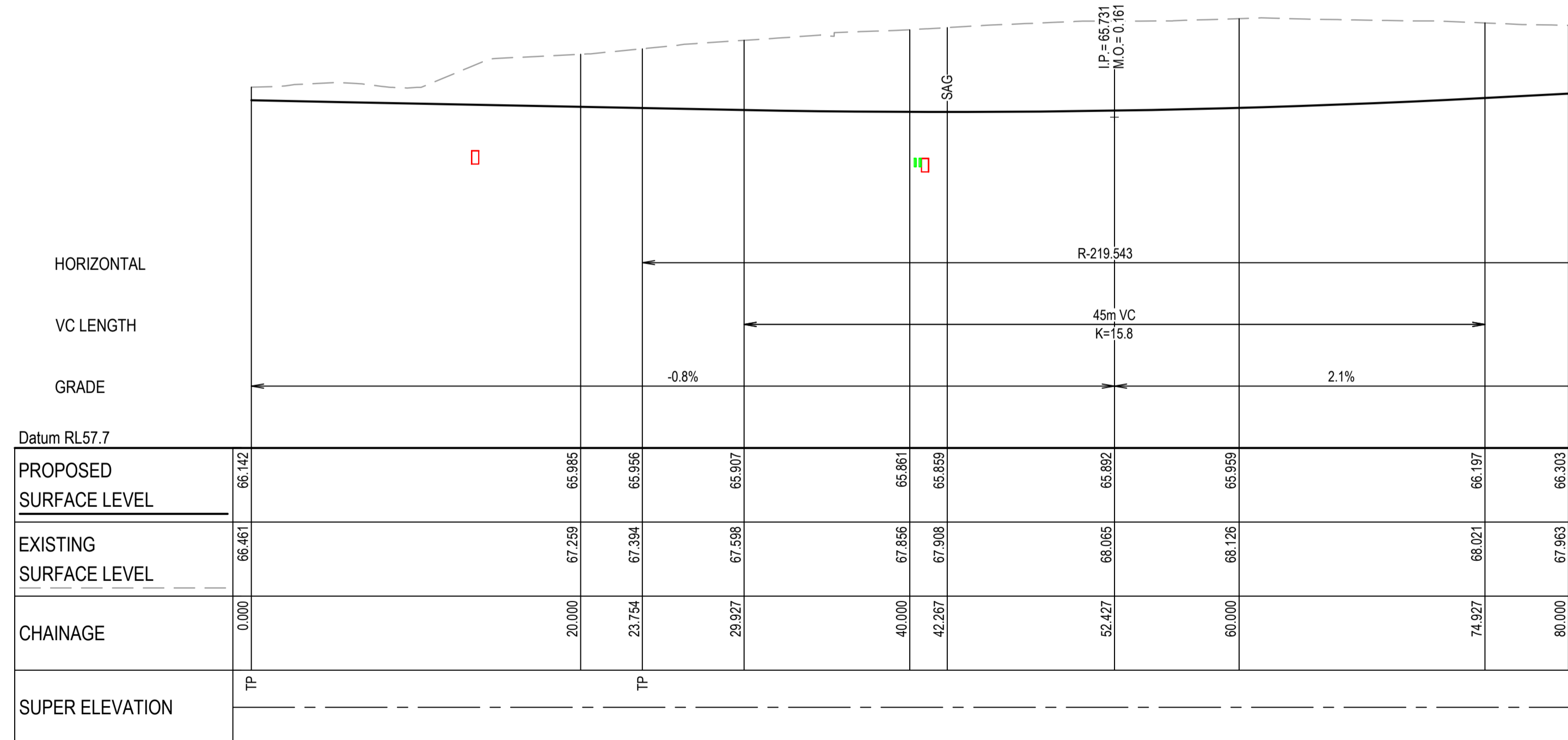
Level 7, 153 Walker Street  
North Sydney NSW 2060  
ABN 96 130 882 405  
Tel: 02 9439 1777  
Fax: 02 9923 1055  
www.atl.net.au  
info@atl.net.au

Status	<b>FOR APPROVAL</b>	A1
Project - Drawing No.	<b>24-1179-C1174</b>	Issue
		<b>P1</b>



DCP COLLECTOR ROAD (MC04) LONGITUDINAL SECTION

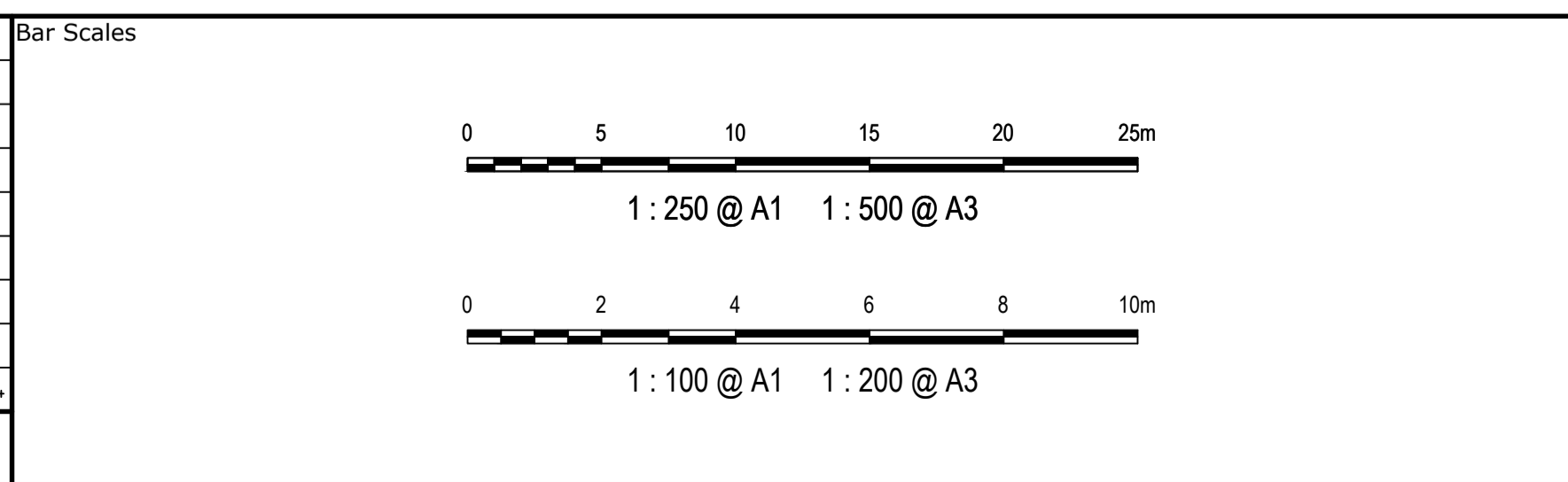
SCALE 1:250 HORI.  
1:100 VERT.



DCP COLLECTOR ROAD (MC07) LONGITUDINAL SECTION

SCALE 1:250 HORI.  
1:100 VERT.

Issue	Description	Date
P1	FOR APPROVAL	22-03-24



Client

Scal	Drawn	JS
AS SHOWN	Designed	EH
Grid	Checked	GB
Height Datum	Approved	AL

GDA2020

THIS DRAWING CANNOT BE COPIED OR REPRODUCED IN ANY FORM OR USED FOR ANY OTHER PURPOSE OTHER THAN THAT ORIGINALLY INTENDED WITHOUT THE WRITTEN PERMISSION OF AT&L

Project

**ALDINGTON AND ABBOTTS ROAD UPGRADE (AARU) PHASE 1 & 2**

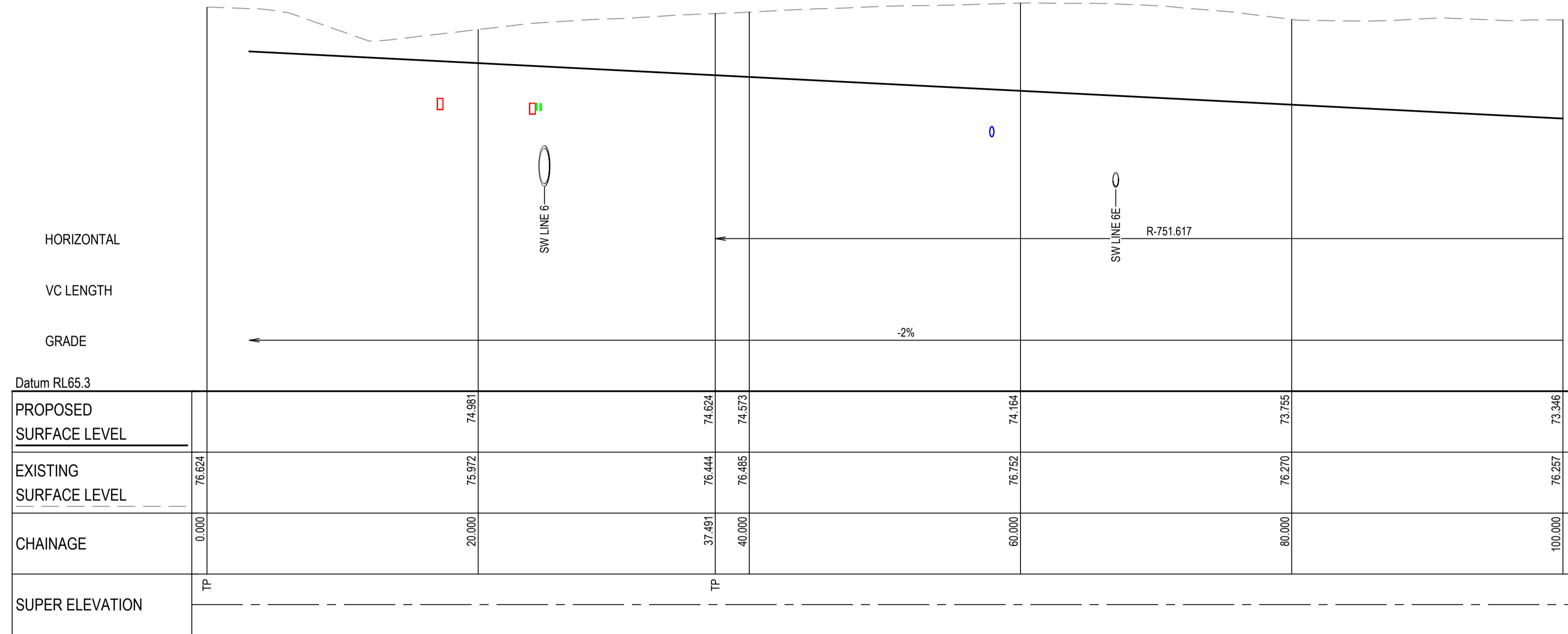
Title

**ROAD LONGITUDINAL SECTIONS DCP ROADS SHEET 1**

Civil Engineers and Project Managers

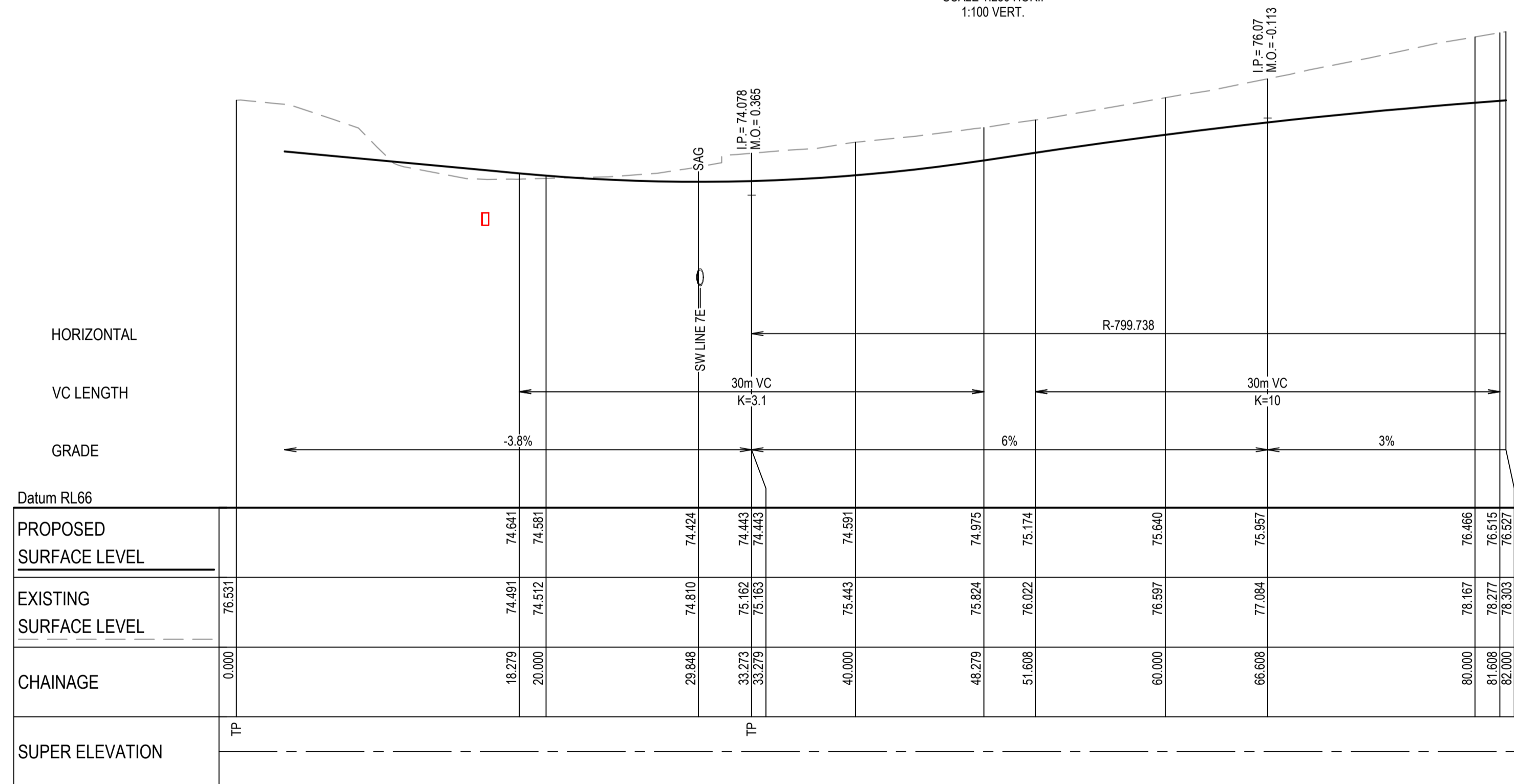
Level 7, 153 Walker Street  
North Sydney NSW 2060  
ABN 96 130 882 405  
Tel: 02 9439 1777  
Fax: 02 9923 1055  
www.atl.net.au  
info@atl.net.au

Status	FOR APPROVAL NOT TO BE ISSUED FOR CONSTRUCTION	A1
Project - Drawing No.	24-1179-C1181	Issue
		P1



DCP LOCAL ROAD (MC05) LONGITUDINAL SECTION

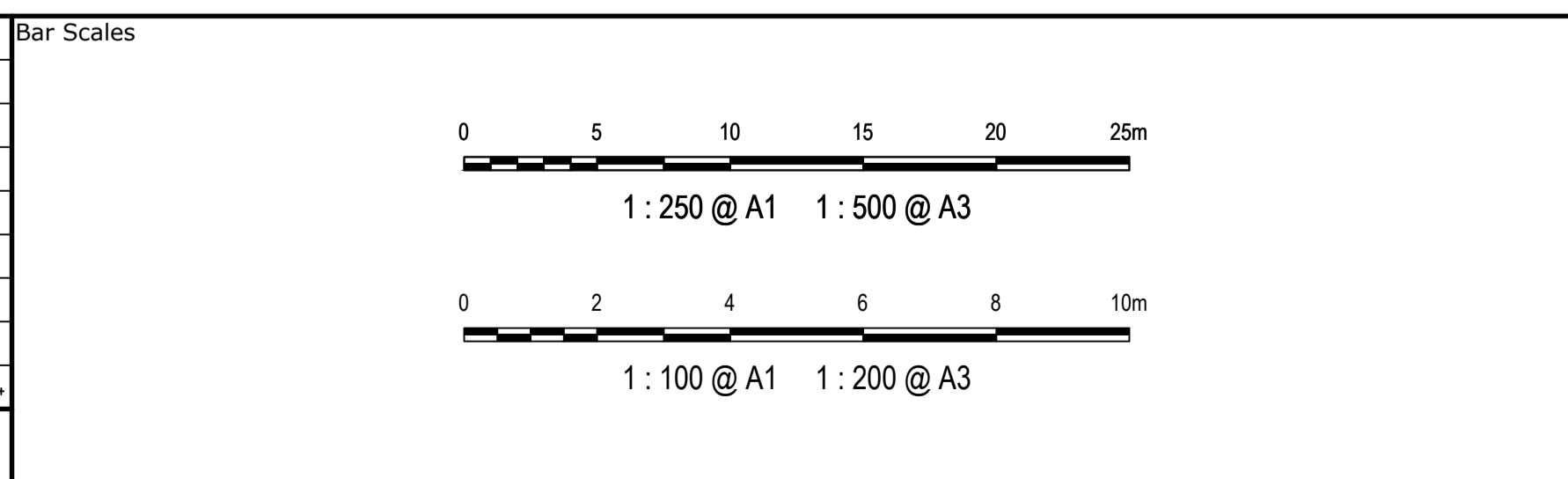
SCALE 1:250 HORI.  
1:100 VERT.



DCP LOCAL ROAD (MC06) LONGITUDINAL SECTION

SCALE 1:250 HORI.  
1:100 VERT.

Issue	Description	Date
P1	FOR APPROVAL	22-03-24



Client

AS SHOWN	Drawn	JS
GDA2020	Designed	EH
AHD	Checked	GB
	Approved	AL

Grid GDA2020

Height Datum AHD

GDA2020

THIS DRAWING CANNOT BE COPIED OR REPRODUCED IN ANY FORM OR USED FOR ANY OTHER PURPOSE OTHER THAN THAT ORIGINALLY INTENDED WITHOUT THE WRITTEN PERMISSION OF AT&L

Project

**ALDINGTON AND ABBOTTS ROAD UPGRADE (AARU) PHASE 1 & 2**

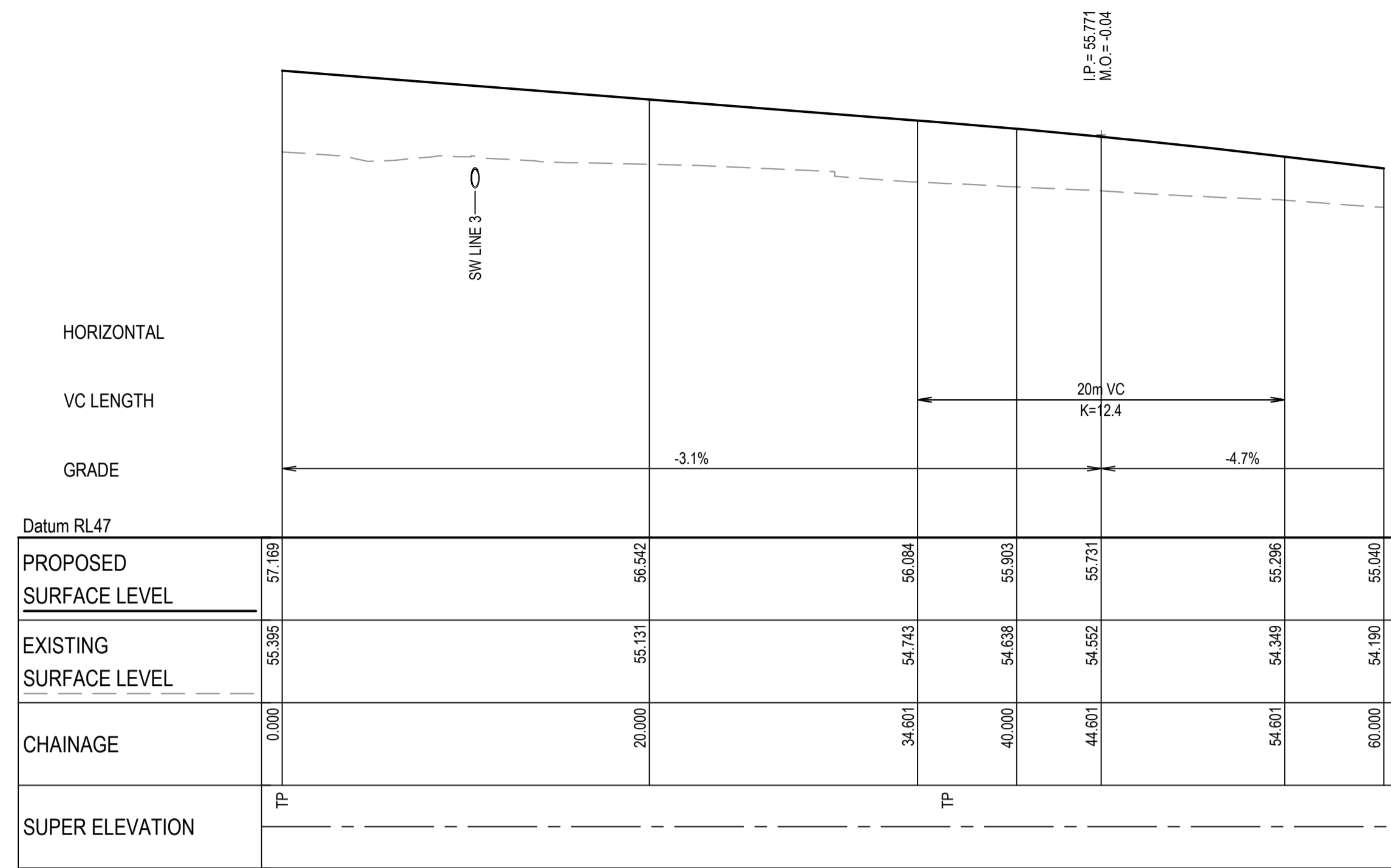
Title

**ROAD LONGITUDINAL SECTIONS DCP ROADS SHEET 2**

Civil Engineers and Project Managers

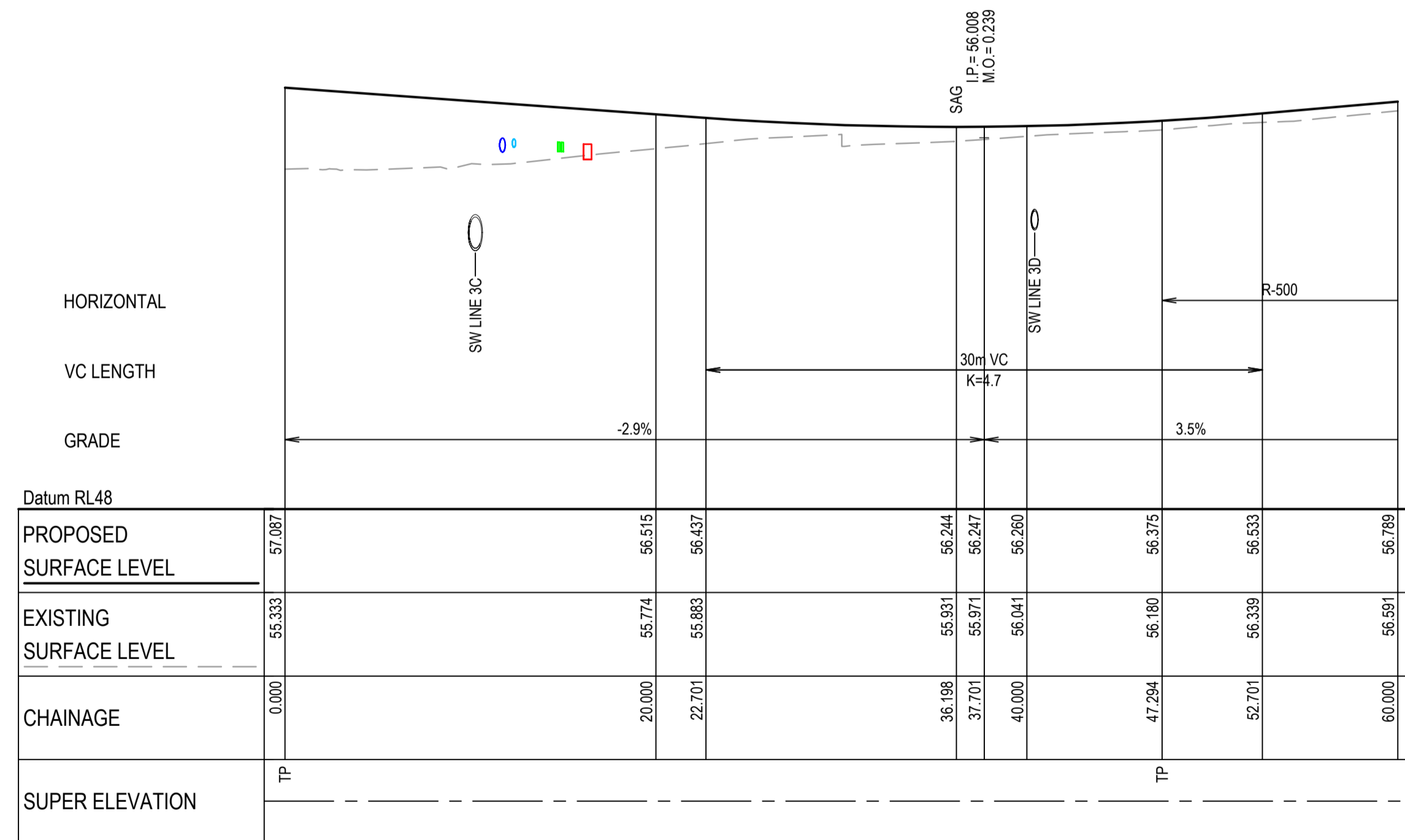
Level 7, 153 Walker Street  
North Sydney NSW 2060  
ABN 96 130 882 405  
Tel: 02 9439 1777  
Fax: 02 9923 1055  
www.atl.net.au  
info@atl.net.au

Status	<b>FOR APPROVAL</b>	A1
NOT TO BE ISSUED FOR CONSTRUCTION		
Project - Drawing No.	<b>24-1179-C1182</b>	Issue
		<b>P1</b>



DCP LOCAL ROAD (MC08) LONGITUDINAL SECTION

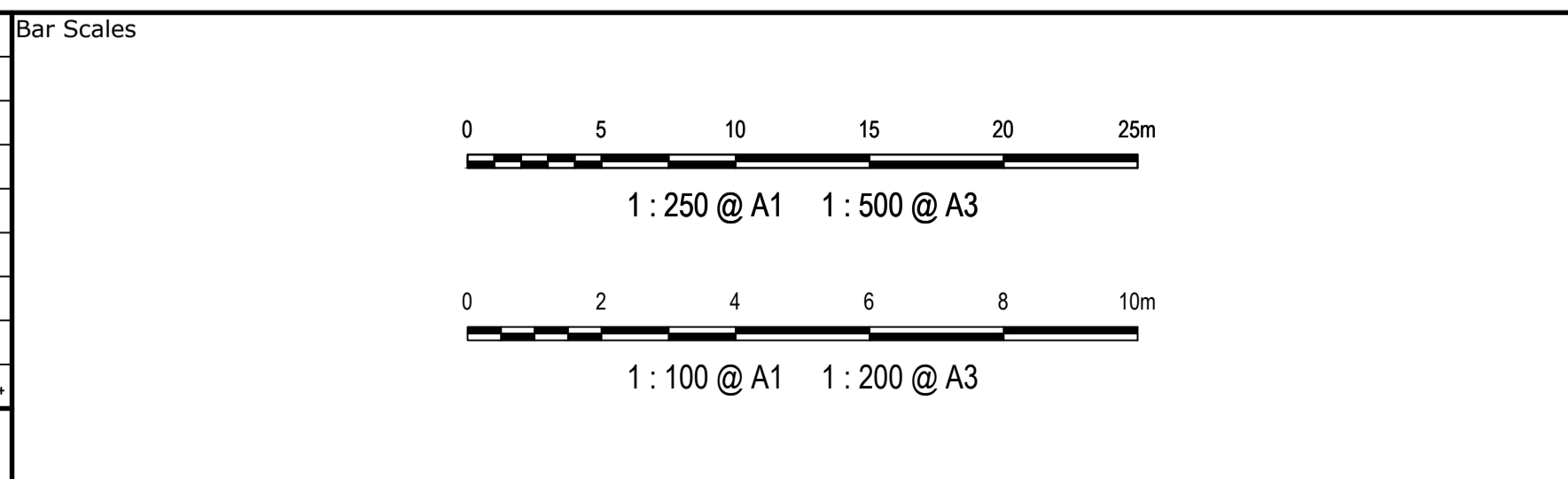
SCALE 1:250 HORI.  
1:100 VERT.



DCP LOCAL ROAD (MC09) LONGITUDINAL SECTION

SCALE 1:250 HORI.  
1:100 VERT.

Issue	Description	Date
P1	FOR APPROVAL	22-03-24



Client

Scalcs	AS SHOWN	Drawn	JS
Grid	GDA2020	Checked	EH
Height Datum	AHD	Approved	GB
GDA2020		AL	

THIS DRAWING CANNOT BE COPIED OR REPRODUCED IN ANY FORM OR USED FOR ANY OTHER PURPOSE OTHER THAN THAT ORIGINALLY INTENDED WITHOUT THE WRITTEN PERMISSION OF AT&L

Project

**ALDINGTON AND ABBOTTS ROAD UPGRADE (AARU) PHASE 1 & 2**

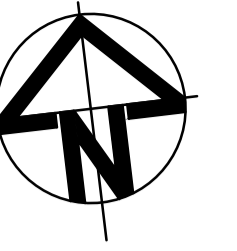
Title

**ROAD LONGITUDINAL SECTIONS DCP ROADS SHEET 3**

Civil Engineers and Project Managers

Level 7, 153 Walker Street  
North Sydney NSW 2060  
ABN 96 130 882 405  
Tel: 02 9439 1777  
Fax: 02 9923 1055  
www.atl.net.au  
info@atl.net.au

Status	FOR APPROVAL NOT TO BE ISSUED FOR CONSTRUCTION	A1
Project - Drawing No.	24-1179-C1183	Issue
		P1



**LEGEND:**

<b>EXISTING</b>	
---	EXISTING BOUNDARY
- - -	EXISTING EASEMENT BOUNDARY
<b>PROPOSED</b>	
---	PROPOSED BOUNDARY

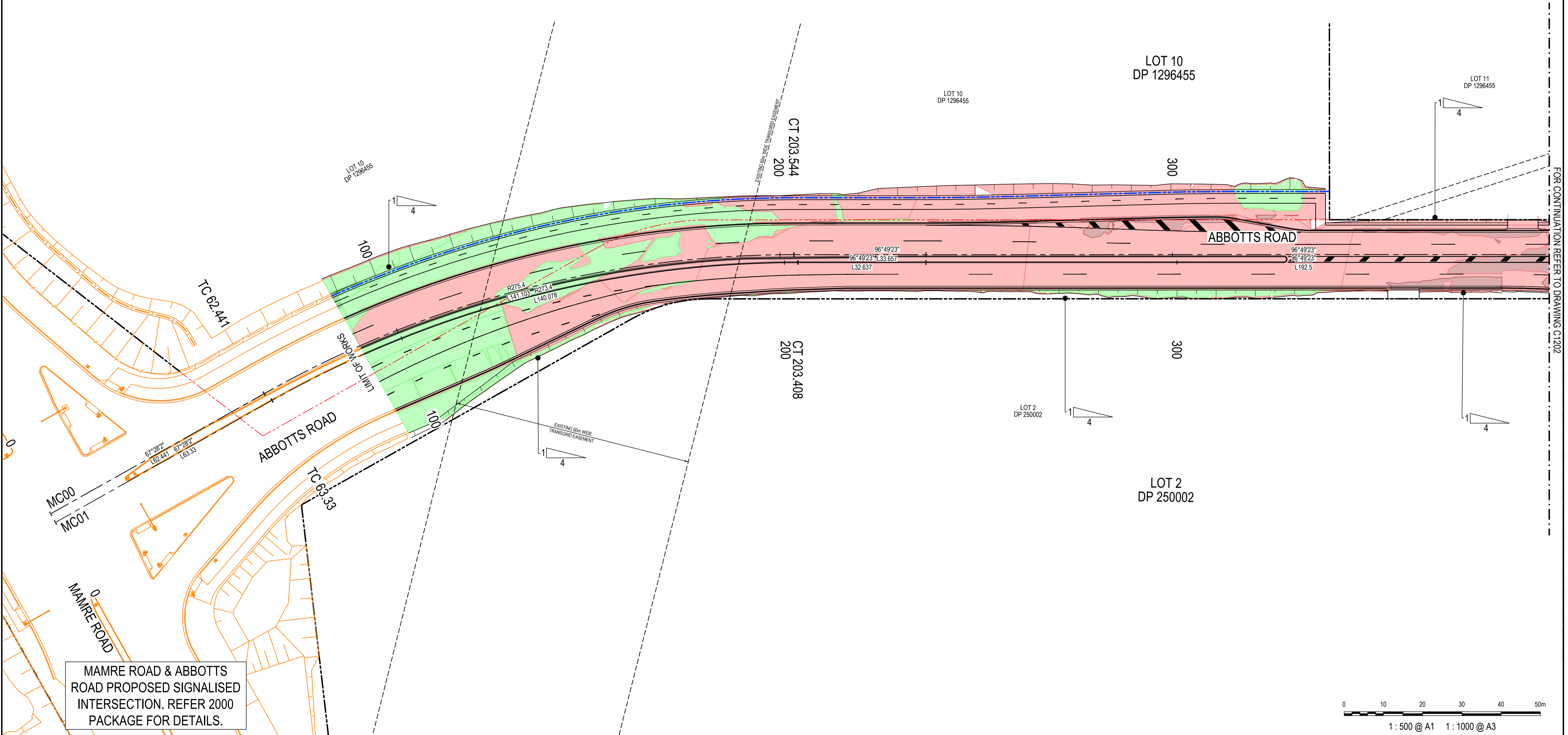
- NOTES:**
- TOPSOIL DEPTH ASSUMED TO BE 200mm. TO BE STRIPPED IN AREAS OF PROPOSED CUT AND FILL. THE VOLUMES DO NOT TAKE INTO ACCOUNT THE FOLLOWING:
    - BULKING FACTORS OR REMOVED CUT
    - REMOVAL OF EXISTING PAVEMENTS
    - REMOVAL AND/OR REMEDIATION OF ANY EXISTING UNCONTROLLED FILL
    - PROPOSED LANDSCAPING
    - STORMWATER AND UTILITY TRENCHING
  - DEPTHS SHOWN FROM THE EXISTING SURVEYED SURFACE LEVEL TO THE BULK EARTHWORK LEVEL.

**CUT/FILL DEPTH RANGE LEGEND**

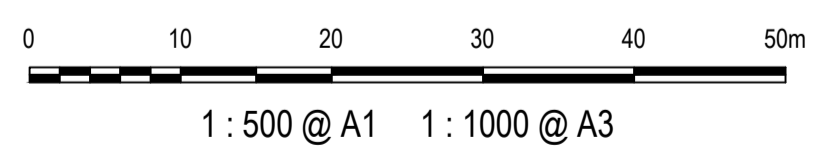
Lower_value	Upper_value	Colour
-100	to -8.0	Dark Brown
-8.0	to -7.0	Light Brown
-7.0	to -6.0	Orange
-6.0	to -5.0	Yellow-Green
-5.0	to -4.0	Yellow
-4.0	to -3.0	Purple
-3.0	to -2.0	Pink
-2.0	to -1.0	Red
-1.0	to 0.0	Light Red

**CUT/FILL DEPTH RANGE LEGEND**

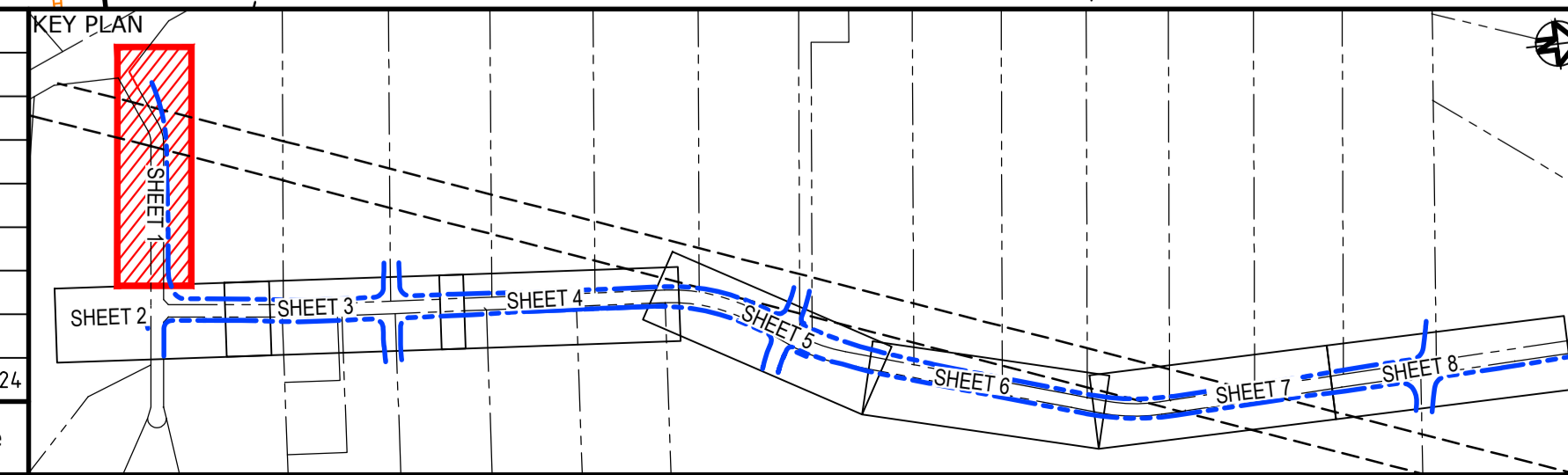
Lower_value	Upper_value	Colour
0.0	to 1.0	Light Green
1.0	to 2.0	Green
2.0	to 3.0	Blue-Green
3.0	to 4.0	Blue
4.0	to 5.0	Cyan



MAMRE ROAD & ABBOTTS ROAD PROPOSED SIGNALISED INTERSECTION. REFER 2000 PACKAGE FOR DETAILS.



P1	FOR APPROVAL	22-03-24
Issue	Description	Date



Client

Scales	1:500	Drawn	JS
		Designed	EH
Grid	GDA2020	Checked	GB
Height Datum	AHD	Approved	AL

**GDA2020**

THIS DRAWING CANNOT BE COPIED OR REPRODUCED IN ANY FORM OR USED FOR ANY OTHER PURPOSE OTHER THAN THAT ORIGINALLY INTENDED WITHOUT THE WRITTEN PERMISSION OF AT&L

Project

**ALDINGTON AND ABBOTTS ROAD UPGRADE (AARU) PHASE 1 & 2**

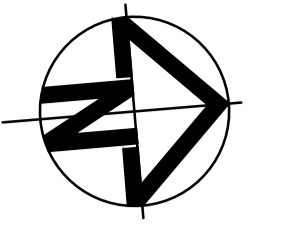
Title

**BULK EARTHWORKS CUT/FILL PLAN SHEET 1**

Civil Engineers and Project Managers

Level 7, 153 Walker Street  
North Sydney NSW 2060  
ABN 96 130 882 405  
Tel: 02 9439 1777  
Fax: 02 9923 1055  
www.atl.net.au  
info@atl.net.au

Status	<b>FOR APPROVAL</b>	A1
	NOT TO BE ISSUED FOR CONSTRUCTION	
Project - Drawing No.	24-1179-C1201	Issue
		P1



**LEGEND:**

	EXISTING BOUNDARY
	EXISTING EASEMENT BOUNDARY
	PROPOSED BOUNDARY

**NOTES:**

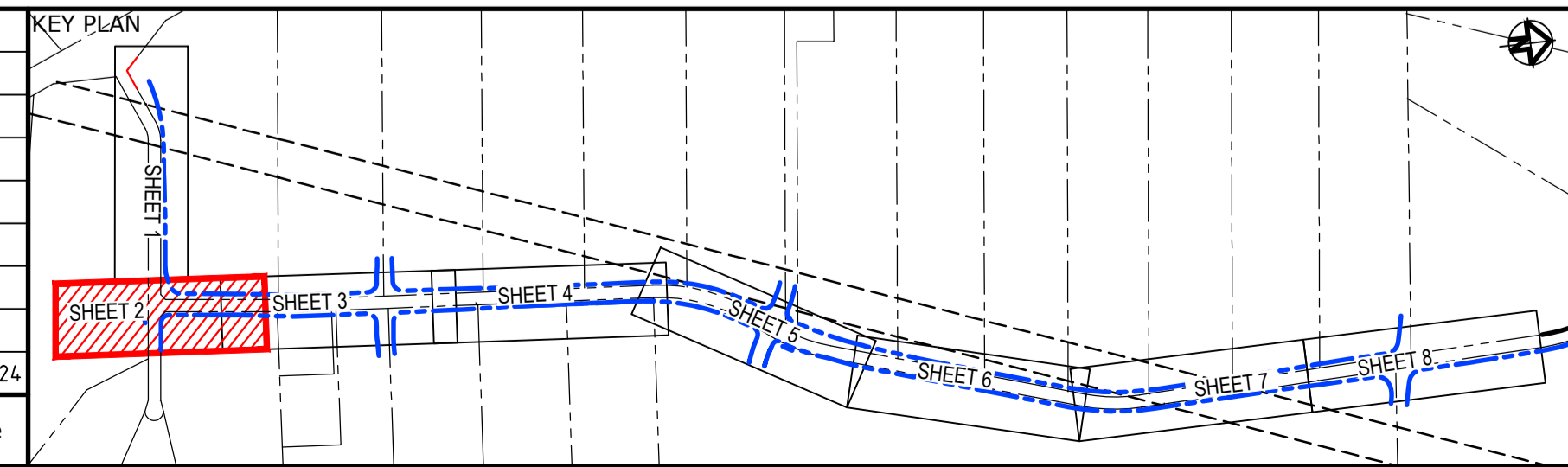
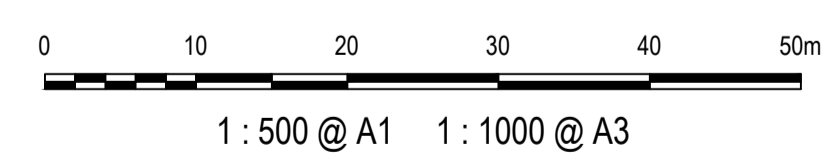
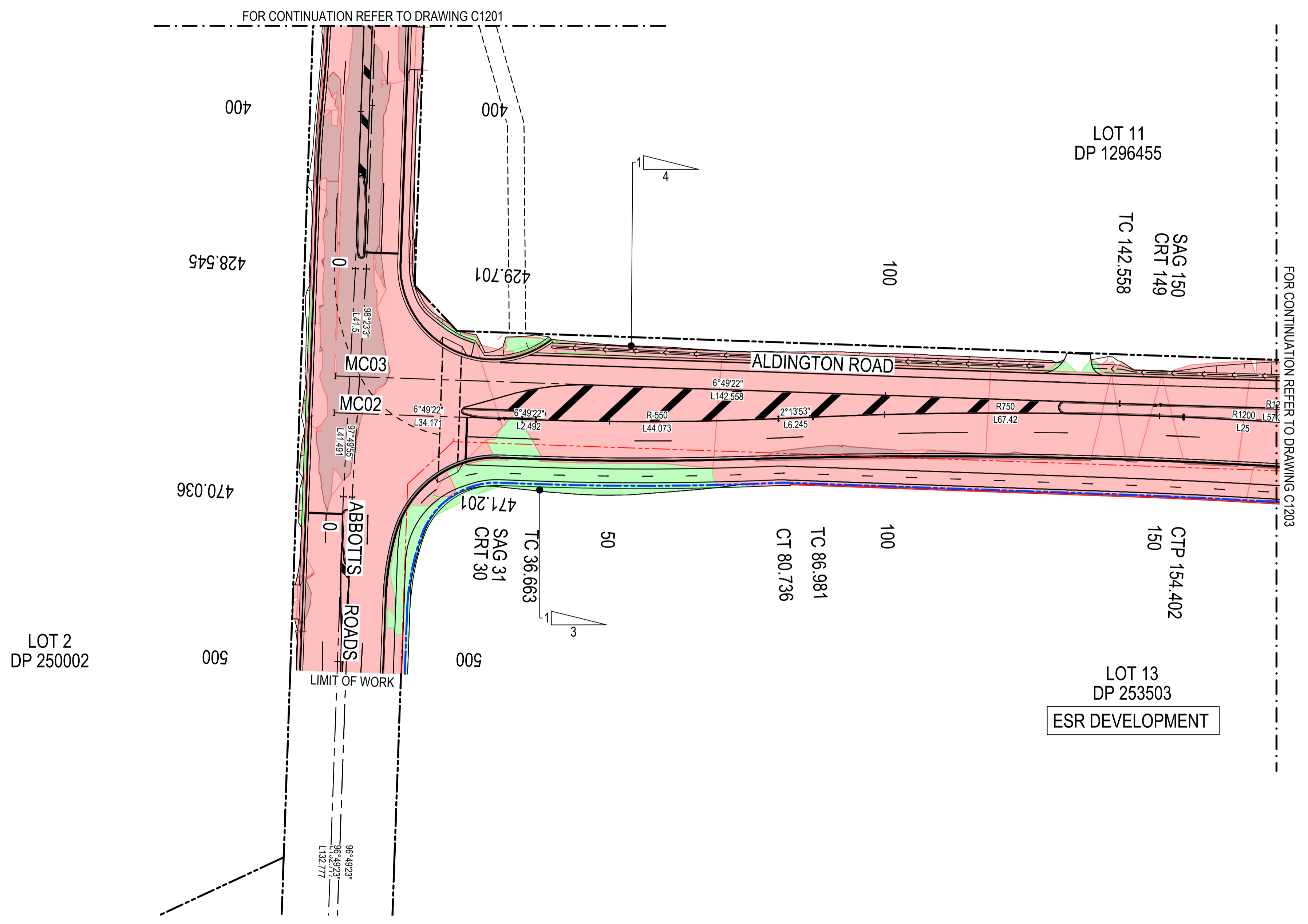
- TOPSOIL DEPTH ASSUMED TO BE 200mm. TO BE STRIPPED IN AREAS OF PROPOSED CUT AND FILL
- THE VOLUMES DO NOT TAKE INTO ACCOUNT THE FOLLOWING:
  - BULKING FACTORS OR REMOVED CUT
  - REMOVAL OF EXISTING PAVEMENTS
  - REMOVAL AND/OR REMEDIATION OF ANY EXISTING UNCONTROLLED FILL
  - PROPOSED LANDSCAPING
  - STORMWATER AND UTILITY TRENCHING
- DEPTHS SHOWN FROM THE EXISTING SURVEYED SURFACE LEVEL TO THE BULK EARTHWORK LEVEL.

**CUT/FILL DEPTH RANGE LEGEND**

Lower_value	Upper_value	Colour
-10.0	to -8.0	Brown
-8.0	to -7.0	Tan
-7.0	to -6.0	Orange
-6.0	to -5.0	Yellow-Green
-5.0	to -4.0	Yellow
-4.0	to -3.0	Light Green
-3.0	to -2.0	Green
-2.0	to -1.0	Light Blue
-1.0	to 0.0	Blue

**CUT/FILL DEPTH RANGE LEGEND**

Lower_value	Upper_value	Colour
0.0	to 1.0	Light Green
1.0	to 2.0	Green
2.0	to 3.0	Blue
3.0	to 4.0	Dark Blue
4.0	to 5.0	Cyan



Issue	Description	Date
P1	FOR APPROVAL	22-03-24

Client

Scale	1:500	Drawn	JS
Grid	GDA2020	Designed	EH
Height Datum	AHD	Checked	GB
		Approved	AL

GDA2020

THIS DRAWING CANNOT BE COPIED OR REPRODUCED IN ANY FORM OR USED FOR ANY OTHER PURPOSE OTHER THAN THAT ORIGINALLY INTENDED WITHOUT THE WRITTEN PERMISSION OF AT&L

Project

**ALDINGTON AND ABBOTTS ROAD UPGRADE (AARU) PHASE 1 & 2**

Title

**BULK EARTHWORKS CUT/FILL PLAN SHEET 2**

Civil Engineers and Project Managers

Level 7, 153 Walker Street  
North Sydney NSW 2060  
ABN 96 130 882 405  
Tel: 02 9439 1777  
Fax: 02 9923 1055  
www.atl.net.au  
info@atl.net.au

Status	FOR APPROVAL	A1
Project - Drawing No.	24-1179-C1202	Issue
		P1

**LEGEND:**

EXISTING	EXISTING BOUNDARY
---	EXISTING EASEMENT BOUNDARY
PROPOSED	PROPOSED BOUNDARY

**NOTES:**

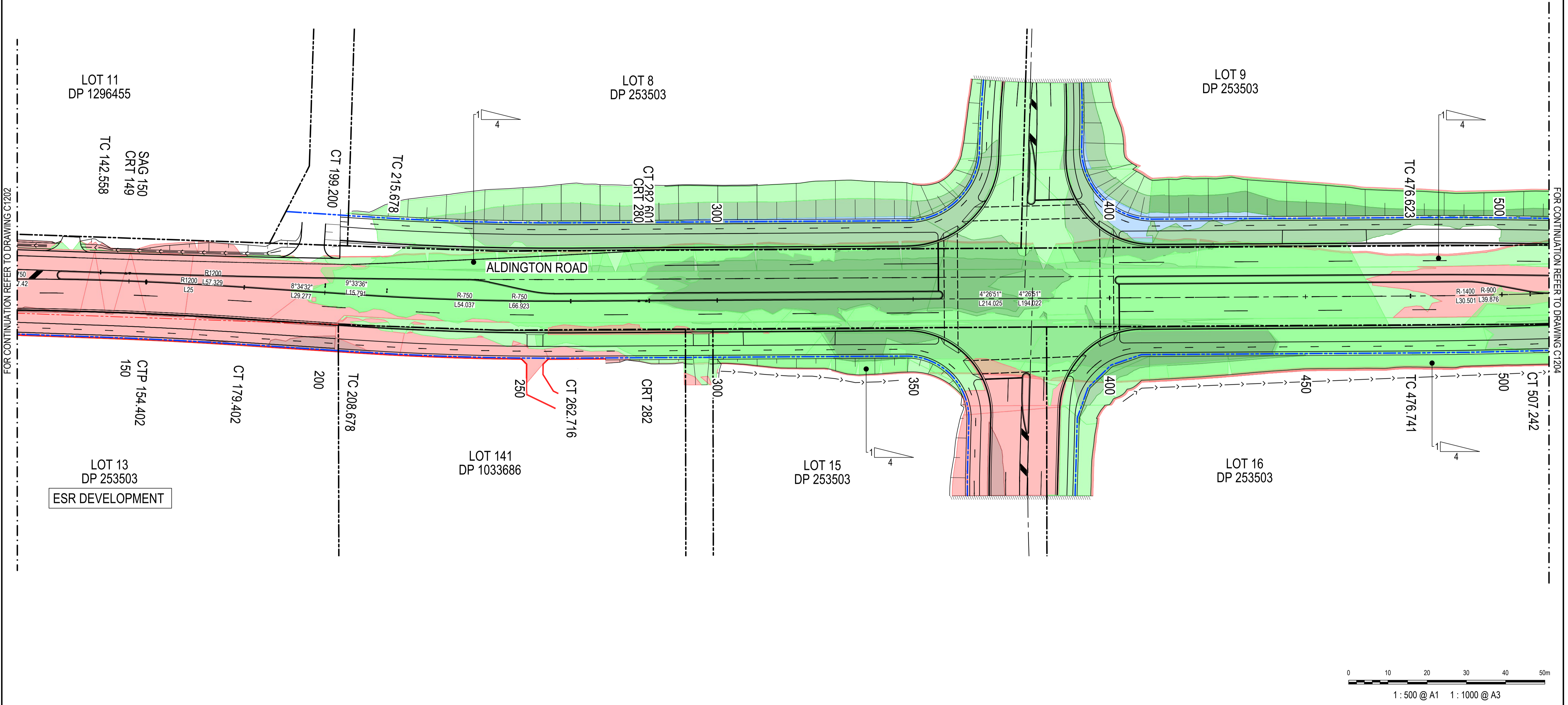
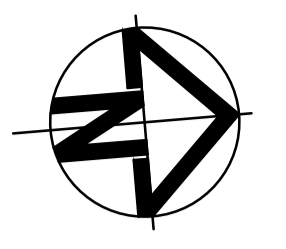
- TOPSOIL DEPTH ASSUMED TO BE 200mm. TO BE STRIPPED IN AREAS OF PROPOSED CUT AND FILL
- THE VOLUMES DO NOT TAKE INTO ACCOUNT THE FOLLOWING:
  - BULKING FACTORS OR REMOVED CUT
  - REMOVAL OF EXISTING PAVEMENTS
  - REMOVAL AND/ OR REMEDIATION OF ANY EXISTING UNCONTROLLED FILL
  - PROPOSED LANDSCAPING
  - STORMWATER AND UTILITY TRENCHING
- DEPTHS SHOWN FROM THE EXISTING SURVEYED SURFACE LEVEL TO THE BULK EARTHWORK LEVEL.

**CUT/FILL DEPTH RANGE LEGEND**

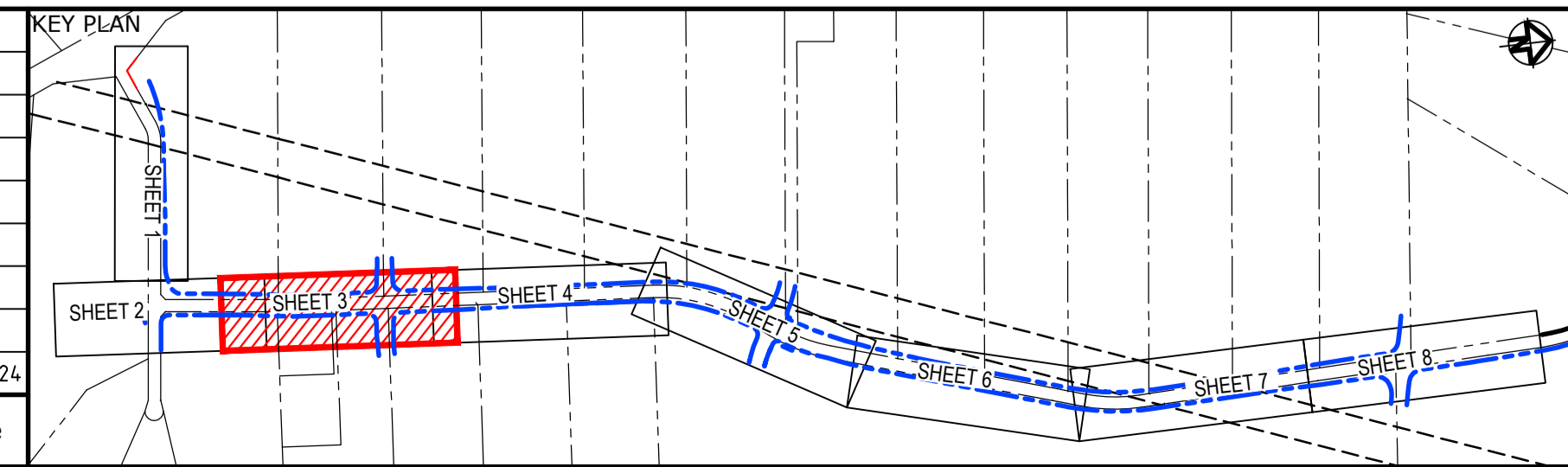
Lower_value	Upper_value	Colour
-100	to -8.0	Dark Brown
-8.0	to -7.0	Light Brown
-7.0	to -6.0	Orange
-6.0	to -5.0	Yellow-Green
-5.0	to -4.0	Yellow
-4.0	to -3.0	Light Green
-3.0	to -2.0	Light Blue
-2.0	to -1.0	Light Purple
-1.0	to 0.0	Light Red

**CUT/FILL DEPTH RANGE LEGEND**

Lower_value	Upper_value	Colour
0.0	to 1.0	Light Green
1.0	to 2.0	Medium Green
2.0	to 3.0	Dark Green
3.0	to 4.0	Blue
4.0	to 5.0	Light Blue



P1	FOR APPROVAL	22-03-24
Issue	Description	Date



Client

Scales	1:500	Drawn	JS
		Designed	EH
Grid	GDA2020	Checked	GB
Height Datum	AHD	Approved	AL

**GDA2020**

THIS DRAWING CANNOT BE COPIED OR REPRODUCED IN ANY FORM OR USED FOR ANY OTHER PURPOSE OTHER THAN THAT ORIGINALLY INTENDED WITHOUT THE WRITTEN PERMISSION OF AT&L

Project

**ALDINGTON AND ABBOTTS ROAD UPGRADE (AARU) PHASE 1 & 2**

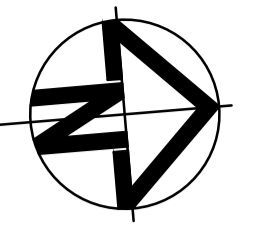
Title

**BULK EARTHWORKS CUT/FILL PLAN SHEET 3**

Civil Engineers and Project Managers

Level 7, 153 Walker Street  
North Sydney NSW 2060  
ABN 96 130 882 405  
Tel: 02 9439 1777  
Fax: 02 9923 1055  
www.atl.net.au  
info@atl.net.au

Status	FOR APPROVAL	A1
	NOT TO BE ISSUED FOR CONSTRUCTION	
Project - Drawing No.	24-1179-C1203	Issue
		P1



**LEGEND:**

	EXISTING BOUNDARY
	EXISTING EASEMENT BOUNDARY
	PROPOSED BOUNDARY

**NOTES:**

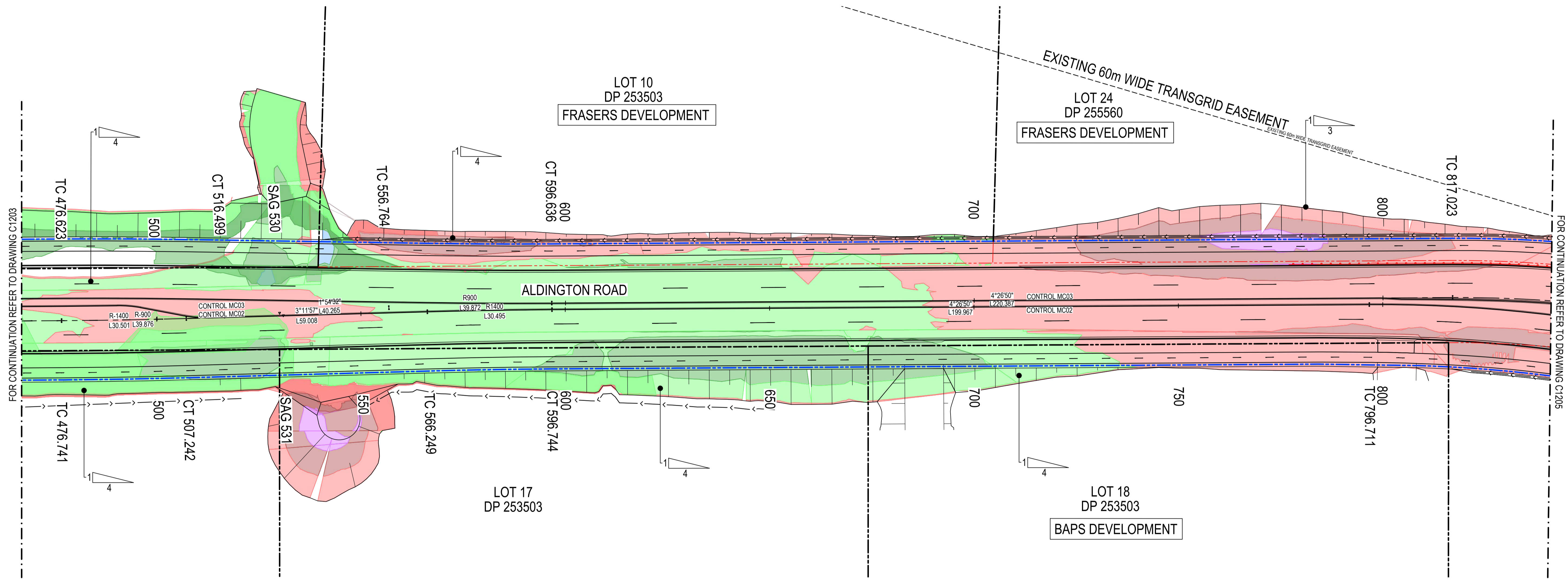
- TOPSOIL DEPTH ASSUMED TO BE 200mm. TO BE STRIPPED IN AREAS OF PROPOSED CUT AND FILL
- THE VOLUMES DO NOT TAKE INTO ACCOUNT THE FOLLOWING:
  - BULKING FACTORS OR REMOVED CUT
  - REMOVAL OF EXISTING PAVEMENTS
  - REMOVAL AND/OR REMEDIATION OF ANY EXISTING UNCONTROLLED FILL
  - PROPOSED LANDSCAPING
  - STORMWATER AND UTILITY TRENCHING
- DEPTHS SHOWN FROM THE EXISTING SURVEYED SURFACE LEVEL TO THE BULK EARTHWORK LEVEL.

**CUT/FILL DEPTH RANGE LEGEND**

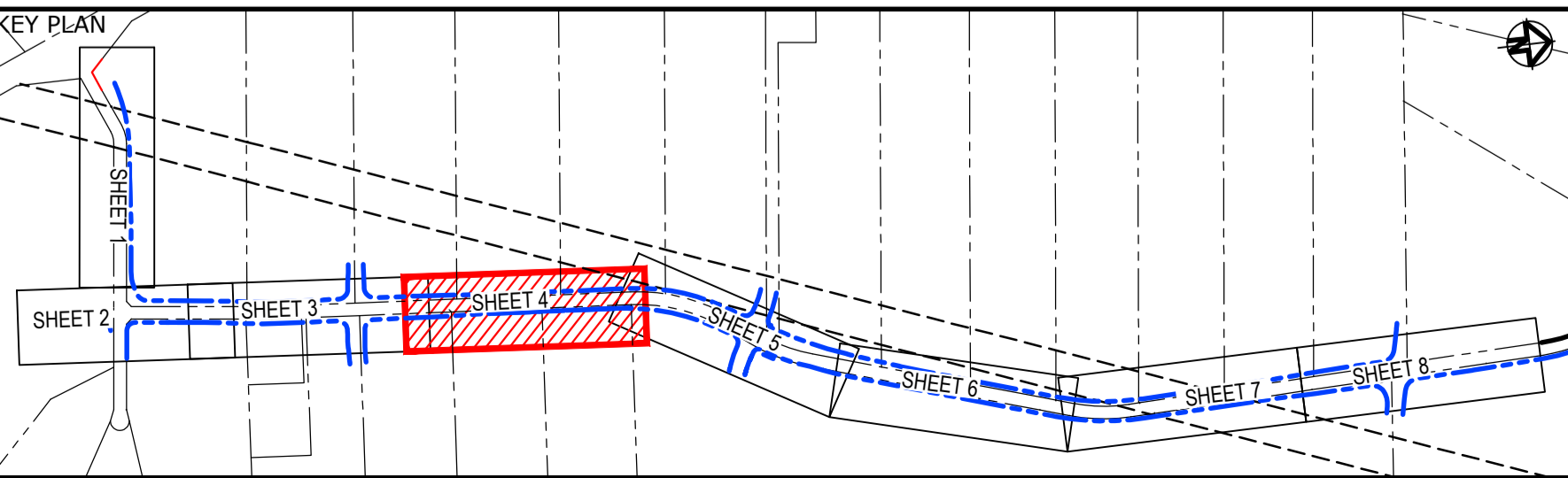
Lower_value	Upper_value	Colour
-10.0	to -8.0	Brown
-8.0	to -7.0	Light Brown
-7.0	to -6.0	Orange
-6.0	to -5.0	Yellow-Green
-5.0	to -4.0	Yellow
-4.0	to -3.0	Light Green
-3.0	to -2.0	Green
-2.0	to -1.0	Light Blue
-1.0	to 0.0	Blue

**CUT/FILL DEPTH RANGE LEGEND**

Lower_value	Upper_value	Colour
0.0	to 1.0	Light Green
1.0	to 2.0	Green
2.0	to 3.0	Light Blue
3.0	to 4.0	Blue
4.0	to 5.0	Cyan



Issue	Description	Date
P1	FOR APPROVAL	22-03-24



Client

Scales	1:500	Drawn	JS
		Designed	EH
Grid	GDA2020	Checked	GB
Height Datum	AHD	Approved	AL

**GDA2020**

THIS DRAWING CANNOT BE COPIED OR REPRODUCED IN ANY FORM OR USED FOR ANY OTHER PURPOSE OTHER THAN THAT ORIGINALLY INTENDED WITHOUT THE WRITTEN PERMISSION OF AT&L

Project

**ALDINGTON AND ABBOTTS ROAD UPGRADE (AARU) PHASE 1 & 2**

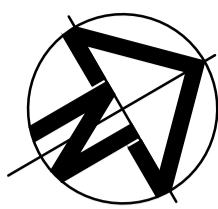
Title

**BULK EARTHWORKS CUT/FILL PLAN SHEET 4**

Civil Engineers and Project Managers

Level 7, 153 Walker Street  
North Sydney NSW 2060  
ABN 96 130 882 405  
Tel: 02 9439 1777  
Fax: 02 9923 1055  
www.atl.net.au  
info@atl.net.au

Status	<b>FOR APPROVAL</b>	A1
NOT TO BE ISSUED FOR CONSTRUCTION		
Project - Drawing No.	<b>24-1179-C1204</b>	Issue
		<b>P1</b>



**LEGEND:**

	EXISTING BOUNDARY
	EXISTING EASEMENT BOUNDARY
	PROPOSED BOUNDARY

**NOTES:**

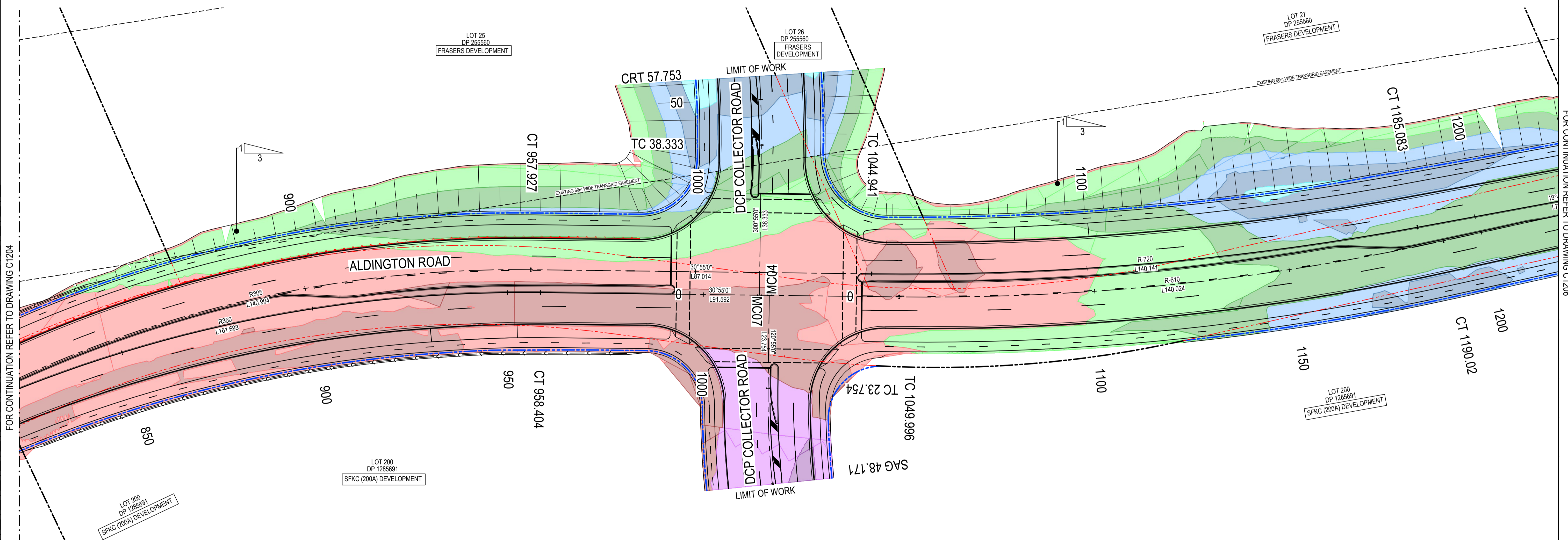
- TOPSOIL DEPTH ASSUMED TO BE 200mm. TO BE STRIPPED IN AREAS OF PROPOSED CUT AND FILL
- THE VOLUMES DO NOT TAKE INTO ACCOUNT THE FOLLOWING:
  - BULKING FACTORS OR REMOVED CUT
  - REMOVAL OF EXISTING PAVEMENTS
  - REMOVAL AND/OR REMEDIATION OF ANY EXISTING UNCONTROLLED FILL
  - PROPOSED LANDSCAPING
  - STORMWATER AND UTILITY TRENCHING
- DEPTHS SHOWN FROM THE EXISTING SURVEYED SURFACE LEVEL TO THE BULK EARTHWORK LEVEL.

**CUT/FILL DEPTH RANGE LEGEND**

Lower_value	Upper_value	Colour
-100	to -8.0	Brown
-8.0	to -7.0	Light Brown
-7.0	to -6.0	Orange
-6.0	to -5.0	Yellow-Green
-5.0	to -4.0	Yellow
-4.0	to -3.0	Light Green
-3.0	to -2.0	Light Blue
-2.0	to -1.0	Light Purple
-1.0	to 0.0	Light Red

**CUT/FILL DEPTH RANGE LEGEND**

Lower_value	Upper_value	Colour
0.0	to 1.0	Light Green
1.0	to 2.0	Green
2.0	to 3.0	Blue
3.0	to 4.0	Dark Blue
4.0	to 5.0	Cyan



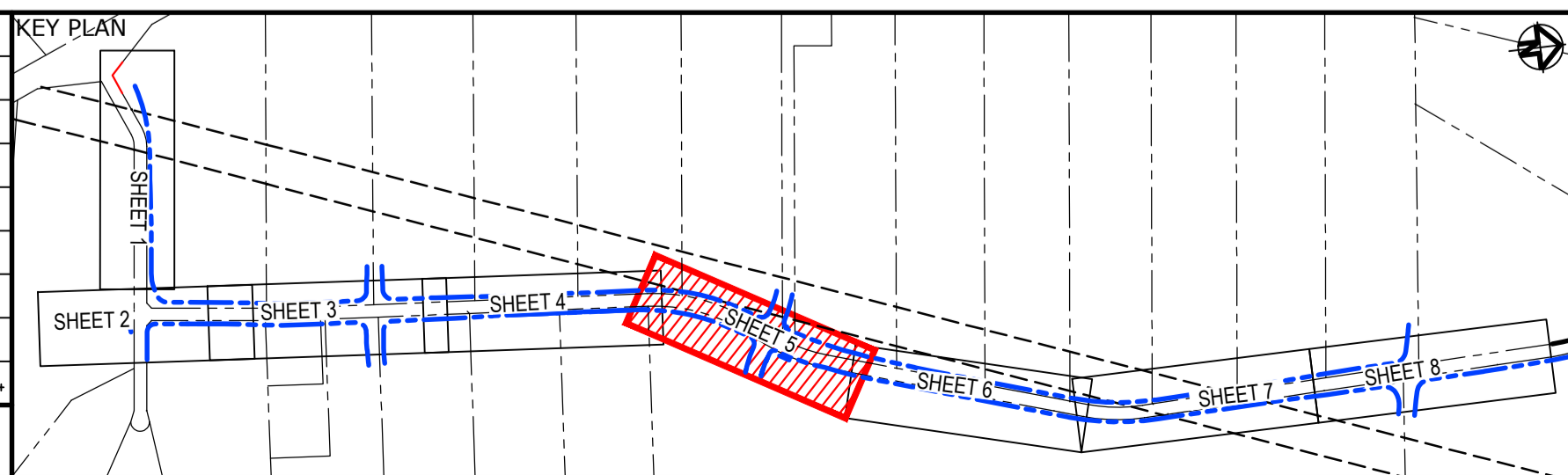
FOR CONTINUATION REFER TO DRAWING C1204

FOR CONTINUATION REFER TO DRAWING C1205



1: 500 @ A1 1: 1000 @ A3

P1	FOR APPROVAL	22-03-24
Issue	Description	Date



Client

Scales	1:500	Drawn	JS
Grid	GDA2020	Designed	EH
Height Datum	AHD	Checked	GB
		Approved	AL

**GDA2020**

THIS DRAWING CANNOT BE COPIED OR REPRODUCED IN ANY FORM OR USED FOR ANY OTHER PURPOSE OTHER THAN THAT ORIGINALLY INTENDED WITHOUT THE WRITTEN PERMISSION OF AT&L

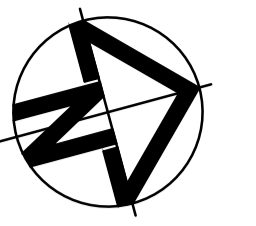
Project  
**ALDINGTON AND ABBOTTS ROAD UPGRADE (AARU) PHASE 1 & 2**

Title  
**BULK EARTHWORKS CUT/FILL PLAN SHEET 5**

Civil Engineers and Project Managers

Level 7, 153 Walker Street  
North Sydney NSW 2060  
ABN 96 130 882 405  
Tel: 02 9439 1777  
Fax: 02 9923 1055  
www.atl.net.au  
info@atl.net.au

Status	<b>FOR APPROVAL</b>	A1
	<b>NOT TO BE ISSUED FOR CONSTRUCTION</b>	
Project - Drawing No.	<b>24-1179-C1205</b>	Issue
		<b>P1</b>



**LEGEND:**

<b>EXISTING</b>	EXISTING BOUNDARY
---	EXISTING EASEMENT BOUNDARY
<b>PROPOSED</b>	PROPOSED BOUNDARY

**NOTES:**

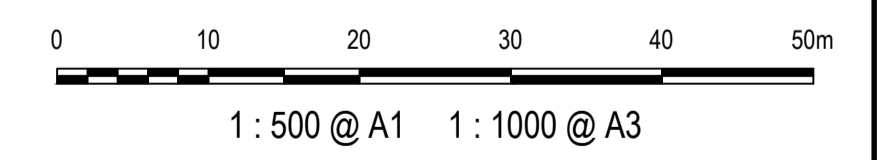
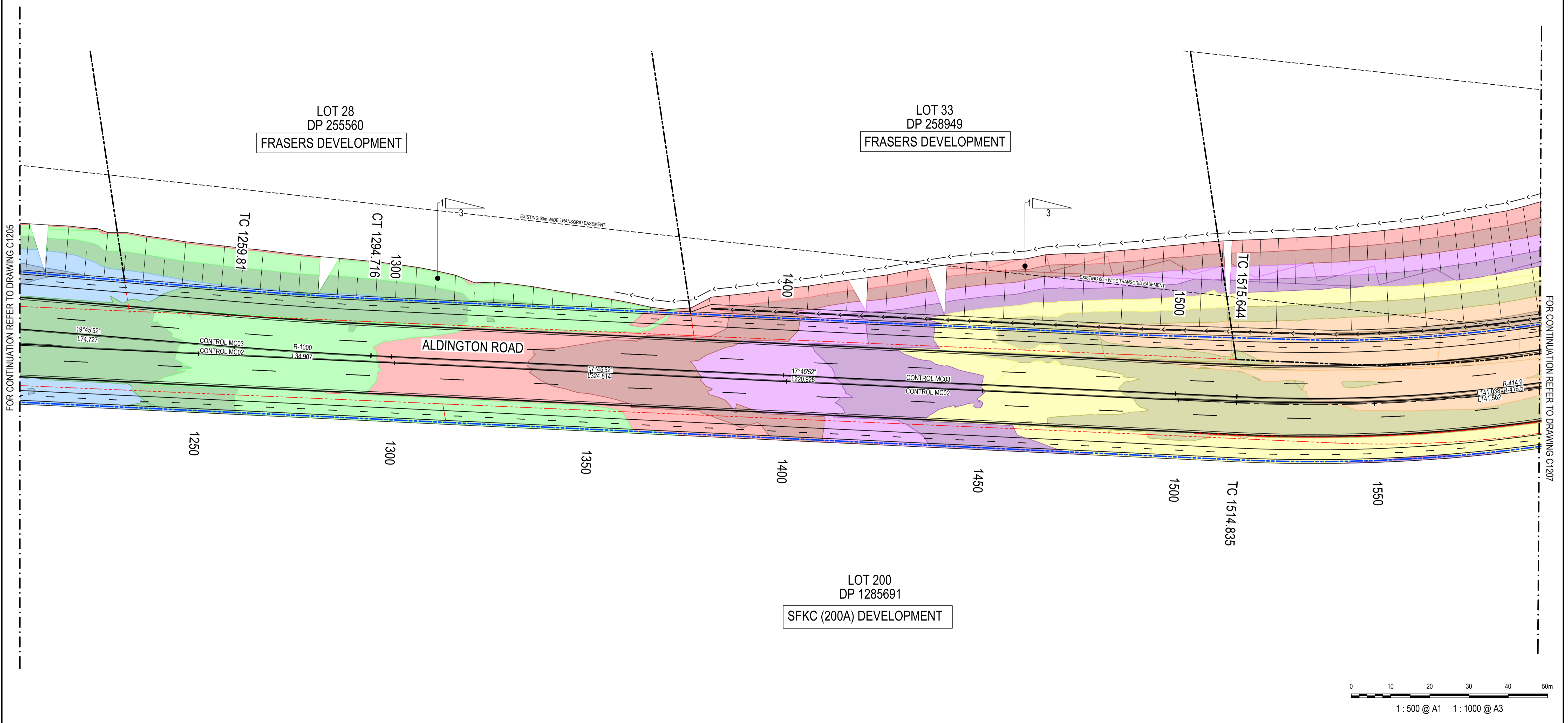
- TOPSOIL DEPTH ASSUMED TO BE 200mm. TO BE STRIPPED IN AREAS OF PROPOSED CUT AND FILL
- THE VOLUMES DO NOT TAKE INTO ACCOUNT THE FOLLOWING:
  - BULKING FACTORS OR REMOVED CUT
  - REMOVAL OF EXISTING PAVEMENTS
  - REMOVAL AND/ OR REMEDIATION OF ANY EXISTING UNCONTROLLED FILL
  - PROPOSED LANDSCAPING
  - STORMWATER AND UTILITY TRENCHING
- DEPTHS SHOWN FROM THE EXISTING SURVEYED SURFACE LEVEL TO THE BULK EARTHWORK LEVEL.

**CUT/FILL DEPTH RANGE LEGEND**

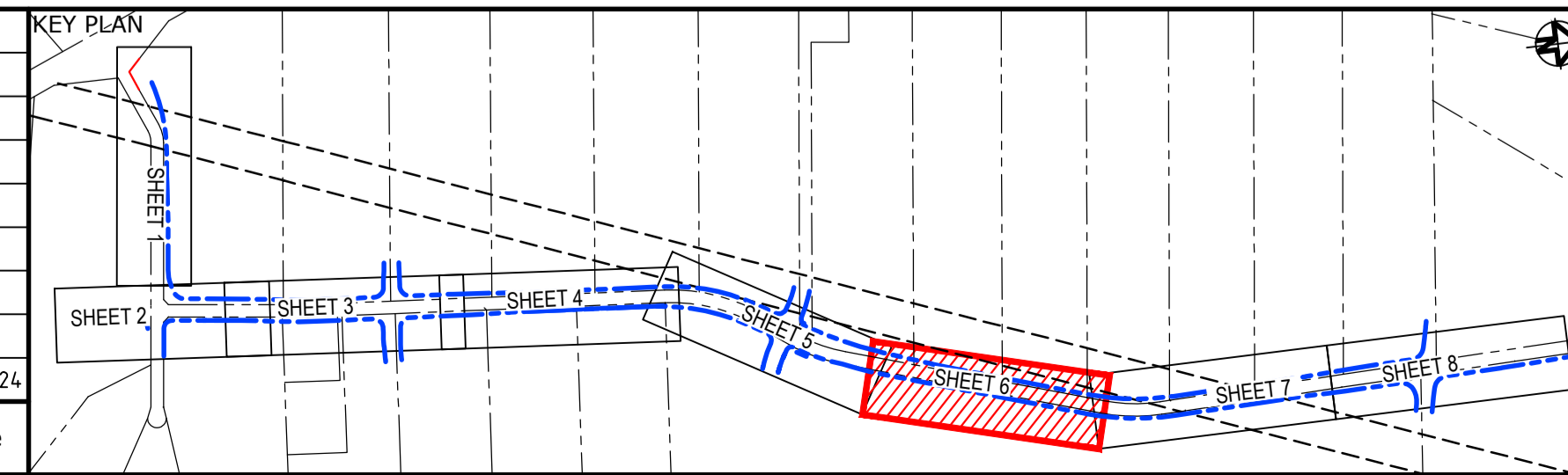
Lower_value	Upper_value	Colour
-10.0	to -8.0	Brown
-8.0	to -7.0	Light Brown
-7.0	to -6.0	Orange
-6.0	to -5.0	Yellow-Green
-5.0	to -4.0	Yellow
-4.0	to -3.0	Light Green
-3.0	to -2.0	Green
-2.0	to -1.0	Light Blue
-1.0	to 0.0	Blue

**CUT/FILL DEPTH RANGE LEGEND**

Lower_value	Upper_value	Colour
0.0	to 1.0	Light Green
1.0	to 2.0	Green
2.0	to 3.0	Light Blue
3.0	to 4.0	Blue
4.0	to 5.0	Light Blue



Issue	Description	Date
P1	FOR APPROVAL	22-03-24



Client

Scales	1:500	Drawn	JS
		Designed	EH
Grid	GDA2020	Checked	GB
Height Datum	AHD	Approved	AL

**GDA2020**

THIS DRAWING CANNOT BE COPIED OR REPRODUCED IN ANY FORM OR USED FOR ANY OTHER PURPOSE OTHER THAN THAT ORIGINALLY INTENDED WITHOUT THE WRITTEN PERMISSION OF AT&L

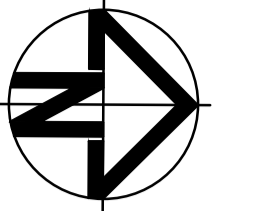
Project  
**ALDINGTON AND ABBOTTS ROAD UPGRADE (AARU) PHASE 1 & 2**

Title  
**BULK EARTHWORKS CUT/FILL PLAN SHEET 6**

Civil Engineers and Project Managers

Level 7, 153 Walker Street  
North Sydney NSW 2060  
ABN 96 130 882 405  
Tel: 02 9439 1777  
Fax: 02 9923 1055  
www.atl.net.au  
info@atl.net.au

Status	<b>FOR APPROVAL</b>	A1
NOT TO BE ISSUED FOR CONSTRUCTION		
Project - Drawing No.	24-1179-C1206	Issue
		P1



**LEGEND:**

<b>EXISTING</b>	
---	EXISTING BOUNDARY
- - -	EXISTING EASEMENT BOUNDARY
<b>PROPOSED</b>	
---	PROPOSED BOUNDARY

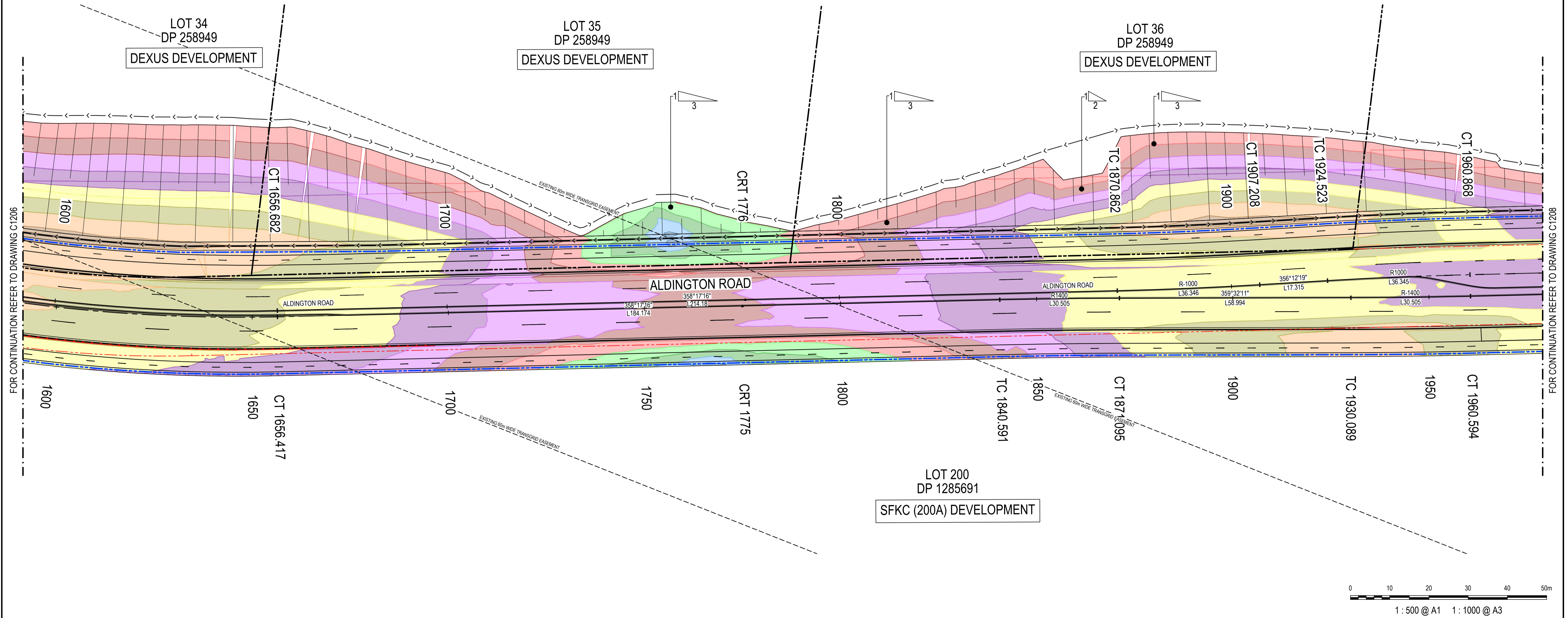
- NOTES:**
- TOPSOIL DEPTH ASSUMED TO BE 200mm. TO BE STRIPPED IN AREAS OF PROPOSED CUT AND FILL. THE VOLUMES DO NOT TAKE INTO ACCOUNT THE FOLLOWING:
    - BULKING FACTORS OR REMOVED CUT
    - REMOVAL OF EXISTING PAVEMENTS
    - REMOVAL AND/ OR REMEDIATION OF ANY EXISTING UNCONTROLLED FILL
    - PROPOSED LANDSCAPING
    - STORMWATER AND UTILITY TRENCHING
  - DEPTHS SHOWN FROM THE EXISTING SURVEYED SURFACE LEVEL TO THE BULK EARTHWORK LEVEL.

**CUT/FILL DEPTH RANGE LEGEND**

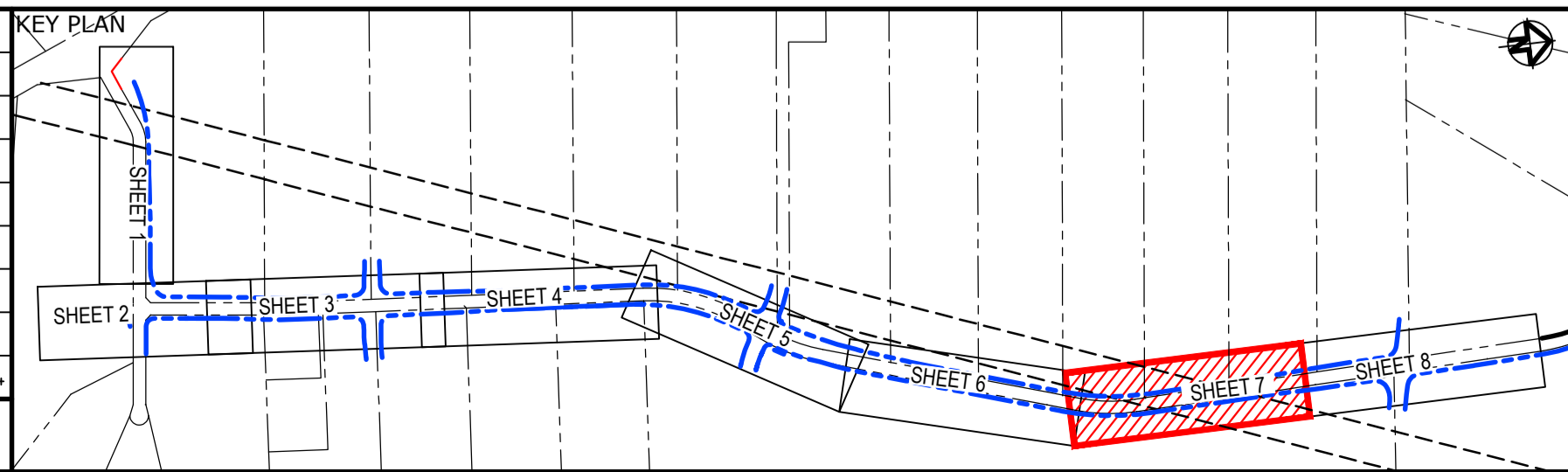
Lower_value	Upper_value	Colour
-100	to -8.0	Brown
-8.0	to -7.0	Tan
-7.0	to -6.0	Orange
-6.0	to -5.0	Light Green
-5.0	to -4.0	Yellow
-4.0	to -3.0	Purple
-3.0	to -2.0	Pink
-2.0	to -1.0	Red
-1.0	to 0.0	Light Red

**CUT/FILL DEPTH RANGE LEGEND**

Lower_value	Upper_value	Colour
0.0	to 1.0	Light Green
1.0	to 2.0	Green
2.0	to 3.0	Blue
3.0	to 4.0	Dark Blue
4.0	to 5.0	Cyan



Issue	Description	Date
P1	FOR APPROVAL	22-03-24



Client

Stockland FIFECAPITAL

Scales	1:500	Drawn	JS
Grid	GDA2020	Designed	EH
Height Datum	AHD	Checked	GB
		Approved	AL

GDA2020

THIS DRAWING CANNOT BE COPIED OR REPRODUCED IN ANY FORM OR USED FOR ANY OTHER PURPOSE OTHER THAN THAT ORIGINALLY INTENDED WITHOUT THE WRITTEN PERMISSION OF AT&L

Project

**ALDINGTON AND ABBOTTS ROAD UPGRADE (AARU) PHASE 1 & 2**

Title

**BULK EARTHWORKS CUT/FILL PLAN SHEET 7**

Civil Engineers and Project Managers

**at&l**

Level 7, 153 Walker Street  
North Sydney NSW 2060  
ABN 96 130 882 405  
Tel: 02 9439 1777  
Fax: 02 9923 1055  
www.atl.net.au  
info@atl.net.au

Status	FOR APPROVAL	A1
Project - Drawing No.	24-1179-C1207	Issue
		P1

**LEGEND:**

	EXISTING BOUNDARY
	EXISTING EASEMENT BOUNDARY
	PROPOSED BOUNDARY

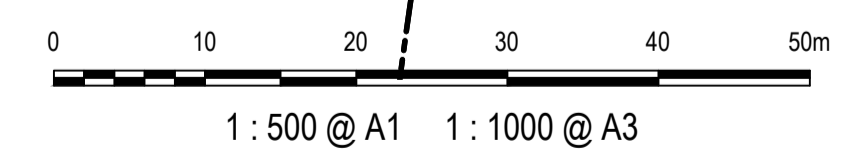
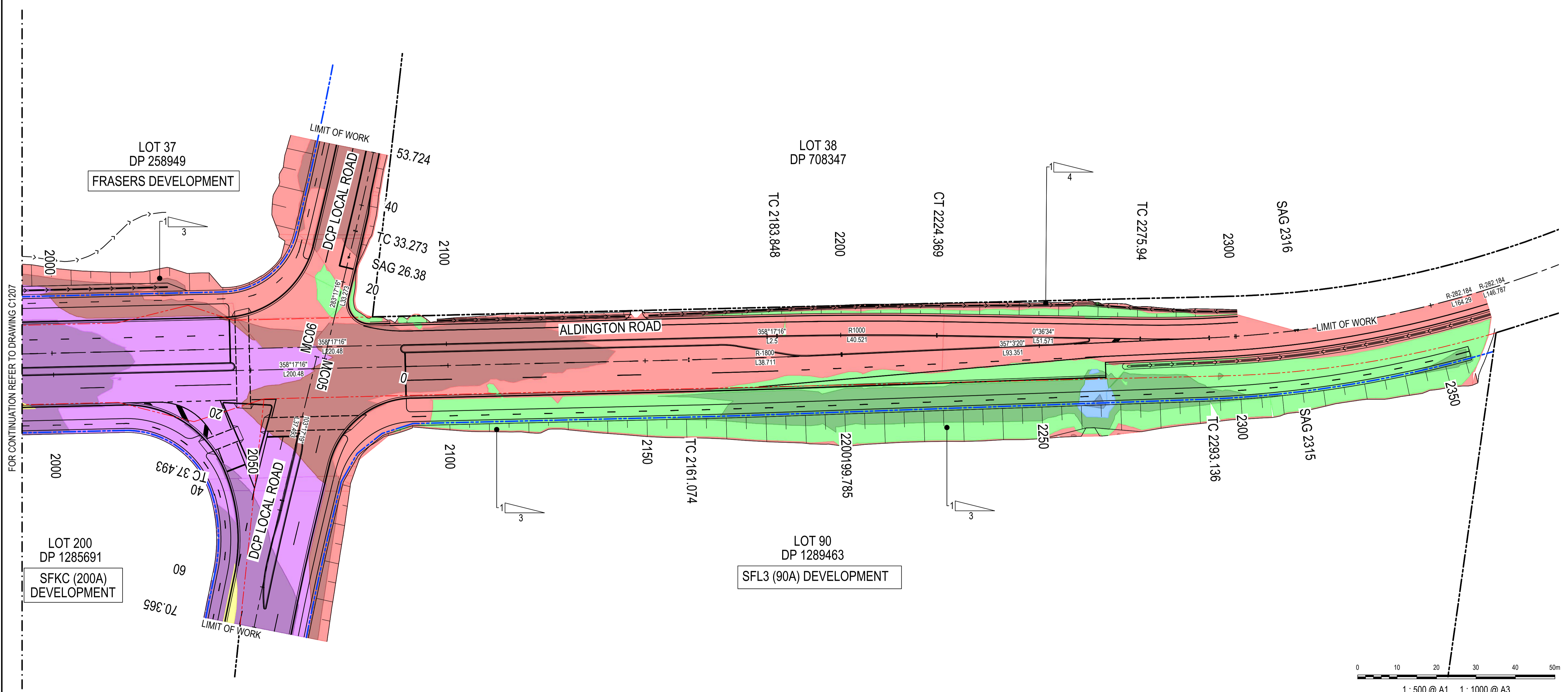
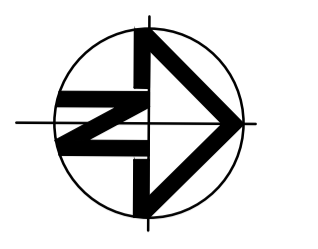
- NOTES:**
- TOPSOIL DEPTH ASSUMED TO BE 200mm. TO BE STRIPPED IN AREAS OF PROPOSED CUT AND FILL
  - THE VOLUMES DO NOT TAKE INTO ACCOUNT THE FOLLOWING:
    - BULKING FACTORS OR REMOVED CUT
    - REMOVAL OF EXISTING PAVEMENTS
    - REMOVAL AND/OR REMEDIATION OF ANY EXISTING UNCONTROLLED FILL
    - PROPOSED LANDSCAPING
    - STORMWATER AND UTILITY TRENCHING
  - DEPTHS SHOWN FROM THE EXISTING SURVEYED SURFACE LEVEL TO THE BULK EARTHWORK LEVEL.

**CUT/FILL DEPTH RANGE LEGEND**

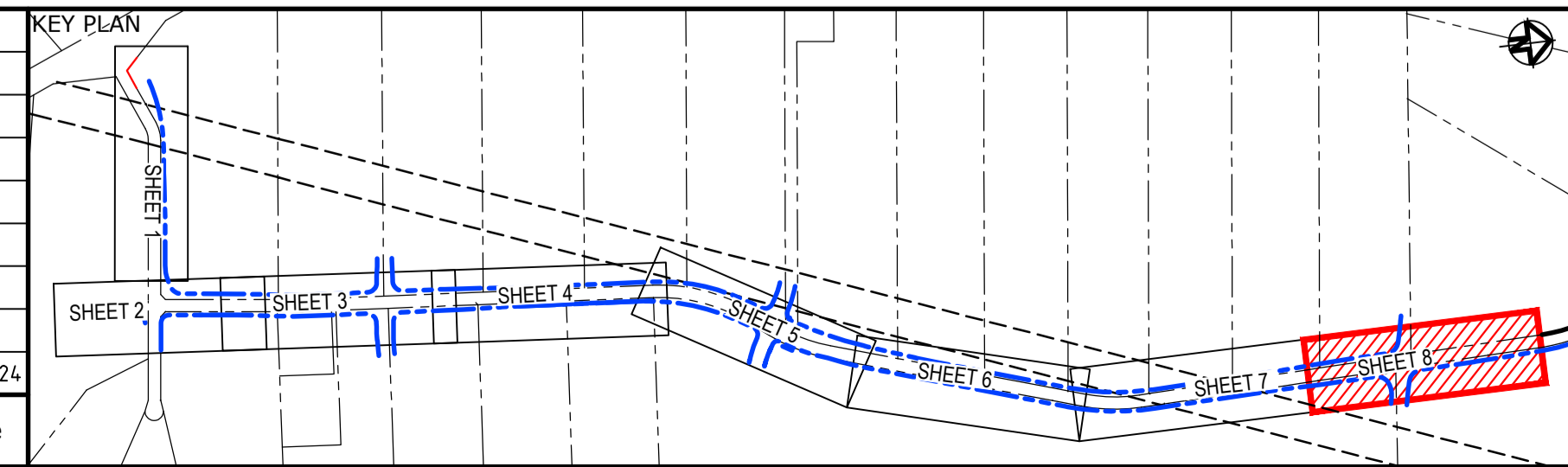
Lower_value	Upper_value	Colour
-100	to -8.0	Brown
-8.0	to -7.0	Light Brown
-7.0	to -6.0	Orange
-6.0	to -5.0	Yellow-Green
-5.0	to -4.0	Yellow
-4.0	to -3.0	Light Green
-3.0	to -2.0	Green
-2.0	to -1.0	Light Blue
-1.0	to 0.0	Blue

**CUT/FILL DEPTH RANGE LEGEND**

Lower_value	Upper_value	Colour
0.0	to 1.0	Light Green
1.0	to 2.0	Green
2.0	to 3.0	Light Blue
3.0	to 4.0	Blue
4.0	to 5.0	Light Blue



Issue	Description	Date
P1	FOR APPROVAL	22-03-24



Client

Scales	1:500	Drawn	JS
Grid	GDA2020	Designed	EH
Height Datum	AHD	Checked	GB
		Approved	AL

THIS DRAWING CANNOT BE COPIED OR REPRODUCED IN ANY FORM OR USED FOR ANY OTHER PURPOSE OTHER THAN THAT ORIGINALLY INTENDED WITHOUT THE WRITTEN PERMISSION OF AT&L

Project

**ALDINGTON AND ABBOTTS ROAD UPGRADE (AARU) PHASE 1 & 2**

Title

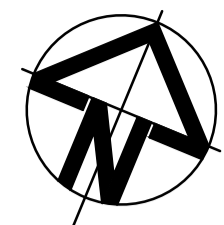
**BULK EARTHWORKS CUT/FILL PLAN SHEET 8**

Civil Engineers and Project Managers

Level 7, 153 Walker Street  
North Sydney NSW 2060  
ABN 96 130 882 405  
Tel: 02 9439 1777  
Fax: 02 9923 1055  
www.atl.net.au  
info@atl.net.au

Status	FOR APPROVAL NOT TO BE ISSUED FOR CONSTRUCTION	A1
Project - Drawing No.	24-1179-C1208	Issue
		P1

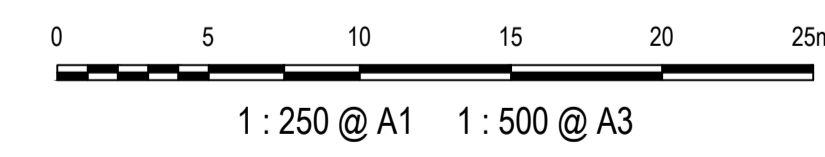
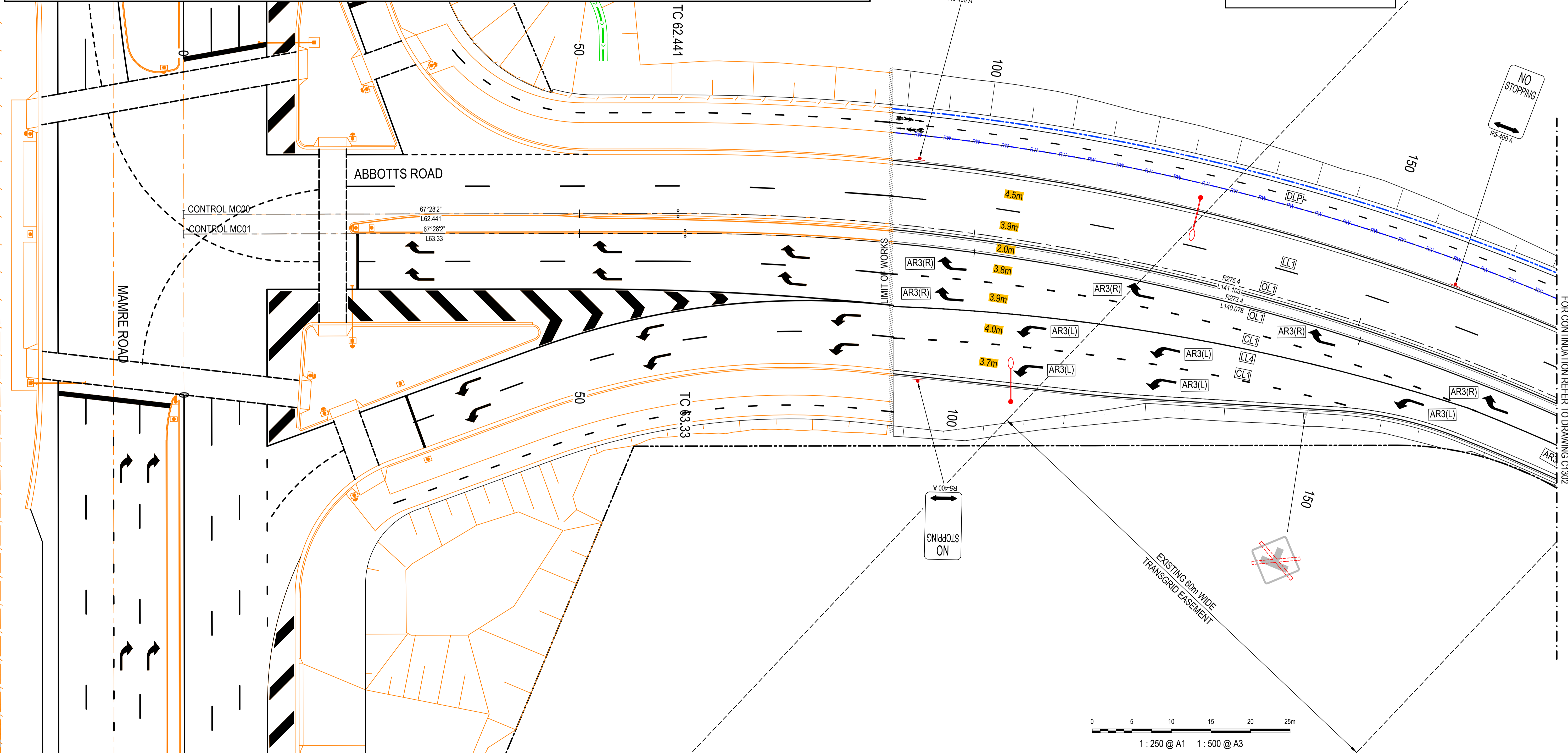
PAVEMENT MARKING SCHEDULE		CONTINUITY LINES		PAVEMENT ARROWS		NOTES: 1. ALL SIGNAGE TO BE IN ACCORDANCE WITH THE AUSTRALIAN STANDARD AS 1742. 2. ALL PAVEMENT MARKING TO BE IN ACCORDANCE WITH THE TNSW DELINEATION MANUAL. 3. TRANSITION LINEMARKING TO SUIT EXISTING WHERE REQUIRED 4. RELOCATE/ REMOVE EXISTING SIGNS AS REQUIRED. 5. REMOVE ALL REDUNDANT PAVEMENT MARKING AS REQUIRED. 6. PROVIDE ADEQUATE APPROACH WARNING SIGNS DURING AND AFTER CONSTRUCTION. 7. ALL LINEMARKING TO BE WHITE IN COLOUR WITH THE EXCEPTION OF C2 LINES, C1 LINES AND LINEMARKING ON CONCRETE PAVEMENTS WHICH ARE TO BE YELLOW.
<b>LONGITUDINAL LINES</b>		CL1		AR2		
<b>EDGE LINES</b>		TURNING LINES		AR3(L)		
EL1		TL		AR3(R)		
OL1 WHITE LINE APPLIED TO FACE OF MEDIAN KERB		TRANSVERSE LINES		AR4(L)		
<b>LANE LINES</b>		GIVEWAY LINE		AR4(R)		
LL1		TB		ARU5(L)		
LL4		STOP LINE		PS-3		
<b>DIVIDING LINES</b>		TF (300)		PS-4		
BL2		PEDESTRIAN LINES		PA-1		
		PCW				
		BICYCLE PATH				
		DLP				



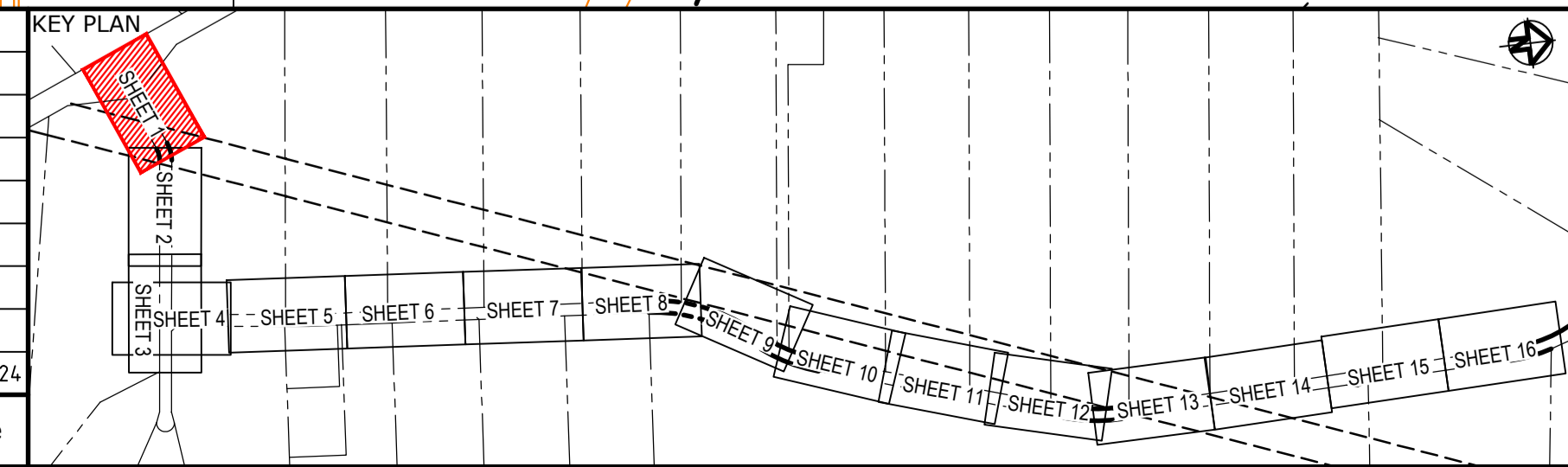
LOT 10  
DP 1296455

LEGEND	
EXISTING BOUNDARY	
EXISTING BOUNDARY TO BE REMOVED	
EXISTING EASEMENT	
PROPOSED BOUNDARY	
PROPOSED DESIGN	
EXISTING SURVEY	
SAFETY BARRIER	
KERB RAMP	
PROPOSED SIGN	
FUTURE SIGNAGE TO BE INSTALLED BY OTHERS	

LEGEND	
EXISTING SIGN	
EXISTING SIGN TO BE REMOVED	
LINEMARKING TAG	
PAVEMENT ARROW LABEL	
PROPOSED SERVICES	
LIGHT POLE	
UTILITY POLE	



Issue	Description	Date
P1	FOR APPROVAL	22-03-24



Client

Scales	1 : 250	Drawn	JS
Grid	GDA2020	Designed	EH
Height Datum	AHD	Checked	GB
		Approved	AL

Project

**ALDINGTON AND ABBOTTS ROAD UPGRADE (AARU) PHASE 1 & 2**

Title

**SIGNAGE AND LINEMARKING PLAN SHEET 1**

Civil Engineers and Project Managers

Level 7, 153 Walker Street  
North Sydney NSW 2060  
ABN 96 130 882 405  
Tel: 02 9439 1777  
Fax: 02 9923 1055  
www.atl.net.au  
info@atl.net.au

Status

**FOR APPROVAL**

NOT TO BE ISSUED FOR CONSTRUCTION

Project - Drawing No.

**24-1179-C1301**

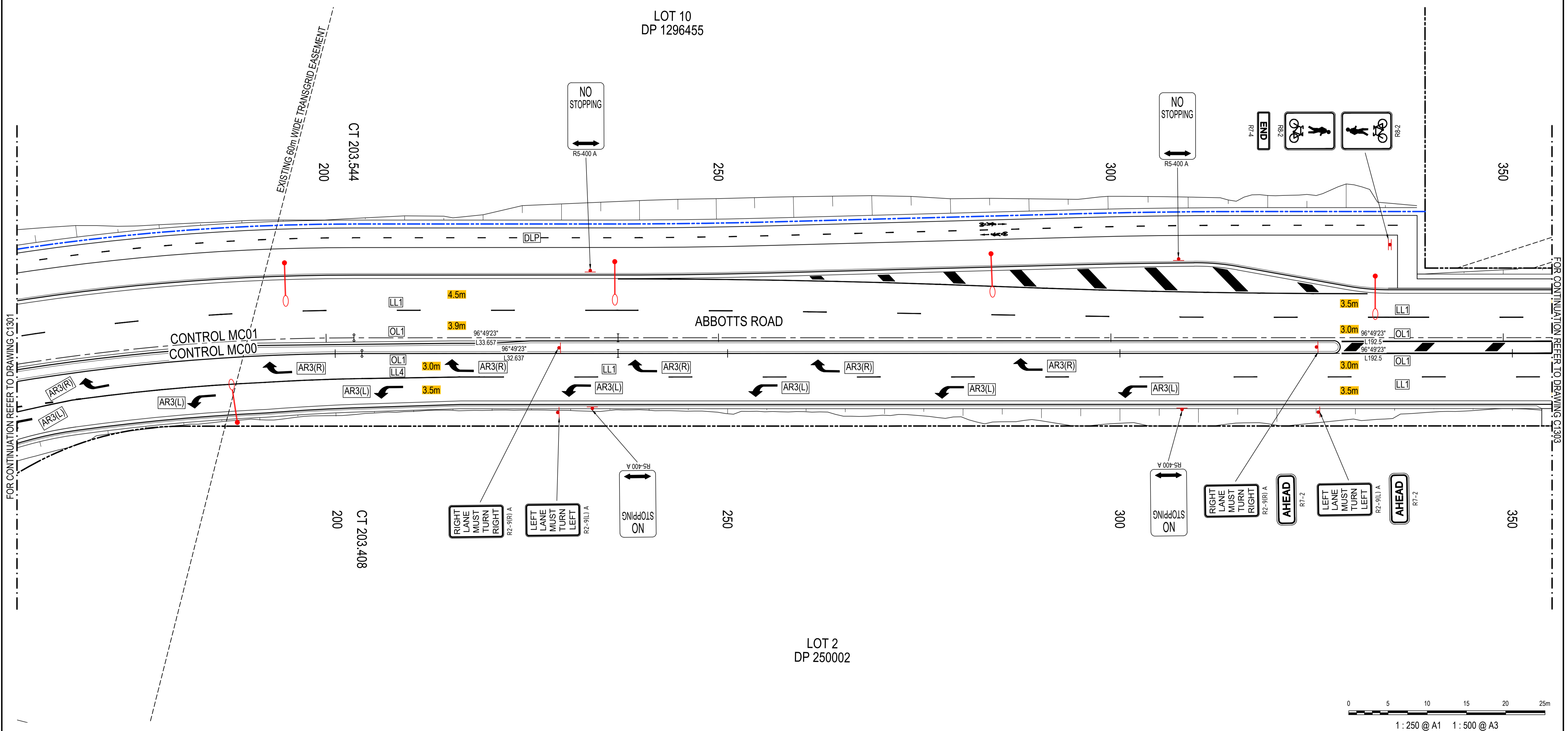
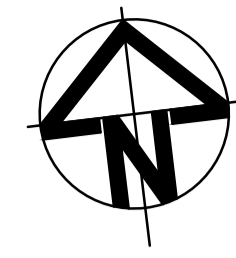
Issue

**P1**

THIS DRAWING CANNOT BE COPIED OR REPRODUCED IN ANY FORM OR USED FOR ANY OTHER PURPOSE OTHER THAN THAT ORIGINALLY INTENDED WITHOUT THE WRITTEN PERMISSION OF AT&L

LEGEND	
EXISTING BOUNDARY	
EXISTING BOUNDARY TO BE REMOVED	
EXISTING EASEMENT	
PROPOSED BOUNDARY	
PROPOSED DESIGN	
EXISTING SURVEY	
SAFETY BARRIER	
KERB RAMP	
PROPOSED SIGN	
FUTURE SIGNAGE TO BE INSTALLED BY OTHERS	

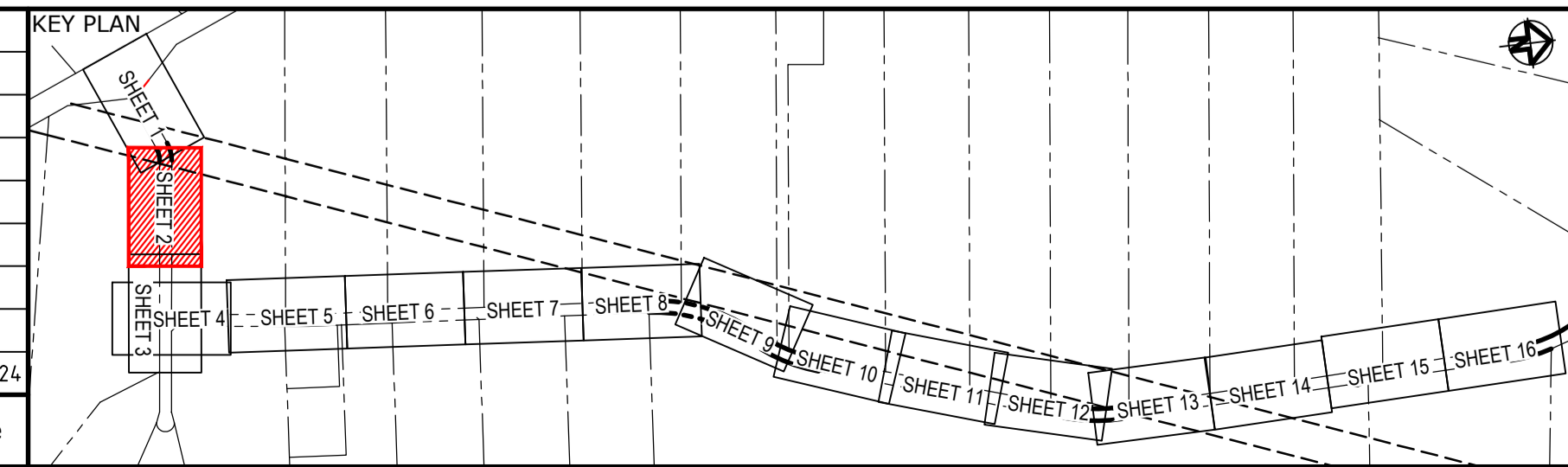
LEGEND	
EXISTING SIGN	
EXISTING SIGN TO BE REMOVED	
LINEMARKING TAG	
PAVEMENT ARROW LABEL	
PROPOSED SERVICES	
LIGHT POLE	
UTILITY POLE	



FOR CONTINUATION REFER TO DRAWING C1301

FOR CONTINUATION REFER TO DRAWING C1303

Issue	Description	Date
P1	FOR APPROVAL	22-03-24



Client

Scale	Drawn	Checked	Approved
1 : 250	JS	EH	GB
Grid	GDA2020	Height Datum	AHD

THIS DRAWING CANNOT BE COPIED OR REPRODUCED IN ANY FORM OR USED FOR ANY OTHER PURPOSE OTHER THAN THAT ORIGINALLY INTENDED WITHOUT THE WRITTEN PERMISSION OF AT&L

Project

**ALDINGTON AND ABBOTTS ROAD UPGRADE (AARU) PHASE 1 & 2**

Title

**SIGNAGE AND LINEMARKING PLAN SHEET 2**

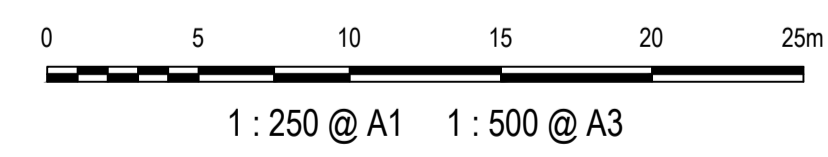
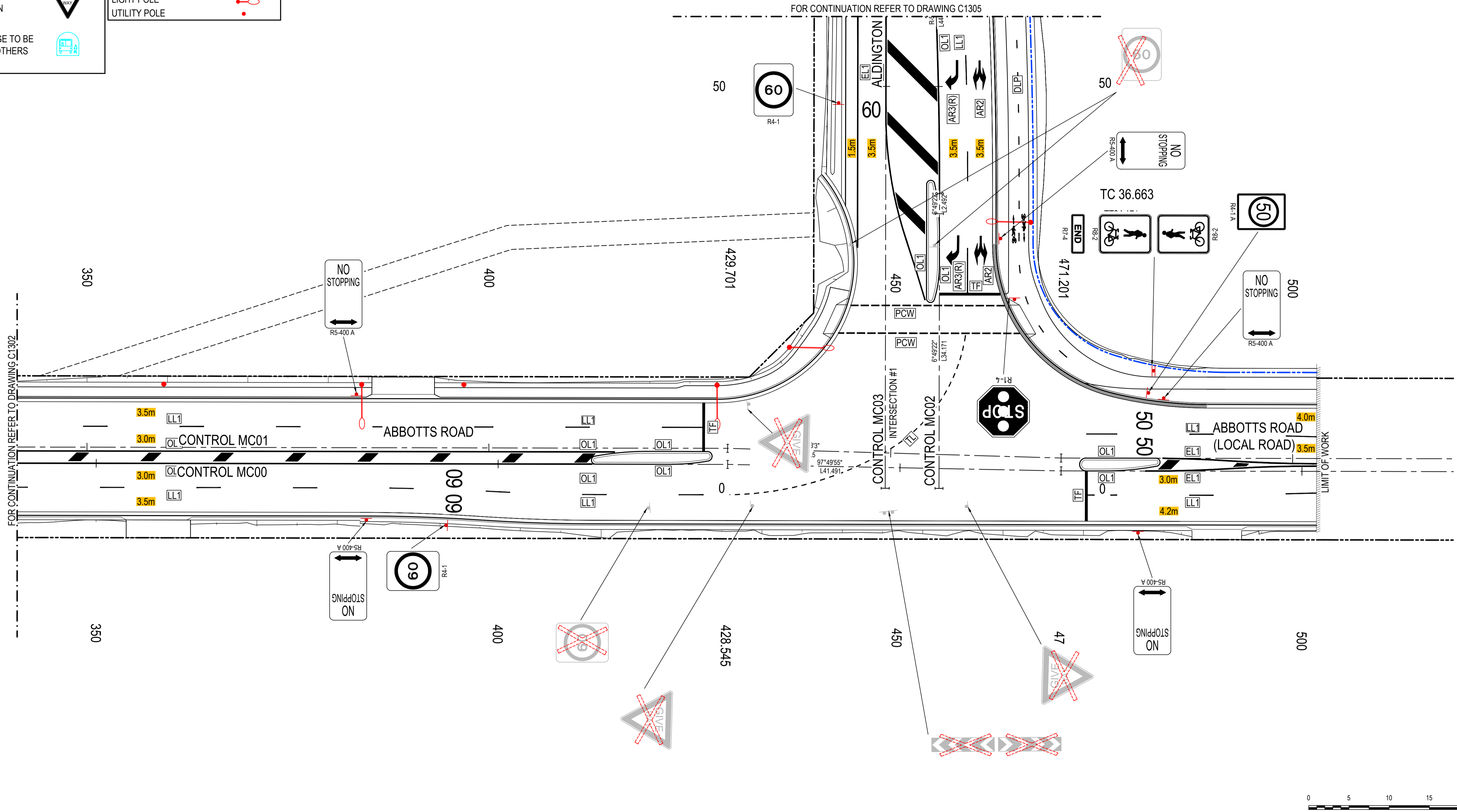
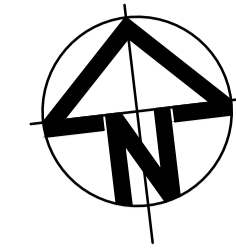
Civil Engineers and Project Managers

Level 7, 153 Walker Street  
North Sydney NSW 2060  
ABN 96 130 882 405  
Tel: 02 9439 1777  
Fax: 02 9923 1055  
www.atl.net.au  
info@atl.net.au

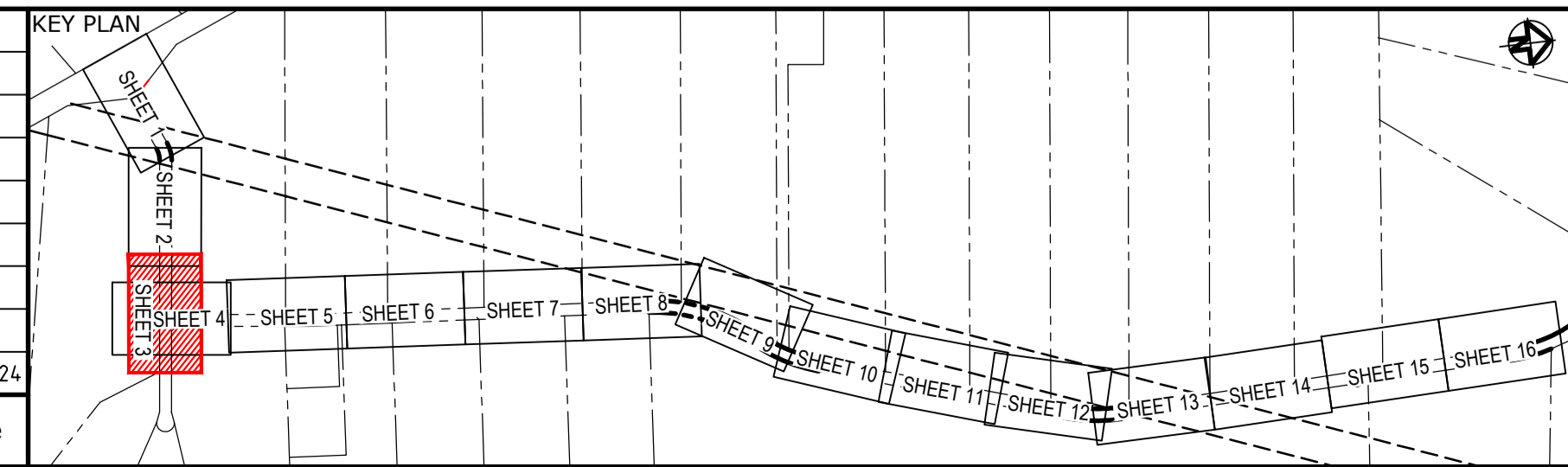
Status	FOR APPROVAL	A1
NOT TO BE ISSUED FOR CONSTRUCTION		
Project - Drawing No.	24-1179-C1302	Issue
		P1

LEGEND	
EXISTING BOUNDARY	
EXISTING BOUNDARY TO BE REMOVED	
EXISTING EASEMENT	
PROPOSED BOUNDARY	
PROPOSED DESIGN	
EXISTING SURVEY	
SAFETY BARRIER	
KERB RAMP	
PROPOSED SIGN	
FUTURE SIGNAGE TO BE INSTALLED BY OTHERS	

LEGEND	
EXISTING SIGN	
EXISTING SIGN TO BE REMOVED	
LINEMARKING TAG	
PAVEMENT ARROW LABEL	
PROPOSED SERVICES	
LIGHT POLE	
UTILITY POLE	



Issue	Description	Date
P1	FOR APPROVAL	22-03-24



Client

Scale	1 : 250	Drawn	JS
Grid	GDA2020	Designed	EH
Height Datum	AHD	Checked	GB
		Approved	AL

THIS DRAWING CANNOT BE COPIED OR REPRODUCED IN ANY FORM OR USED FOR ANY OTHER PURPOSE OTHER THAN THAT ORIGINALLY INTENDED WITHOUT THE WRITTEN PERMISSION OF AT&I

Project

**ALDINGTON AND ABBOTTS ROAD UPGRADE (AARU) PHASE 1 & 2**

Title

**SIGNAGE AND LINEMARKING PLAN SHEET 3**

Civil Engineers and Project Managers

Level 7, 153 Walker Street  
North Sydney NSW 2060  
ABN 96 130 882 405  
Tel: 02 9439 1777  
Fax: 02 9923 1055  
www.atl.net.au  
info@atl.net.au

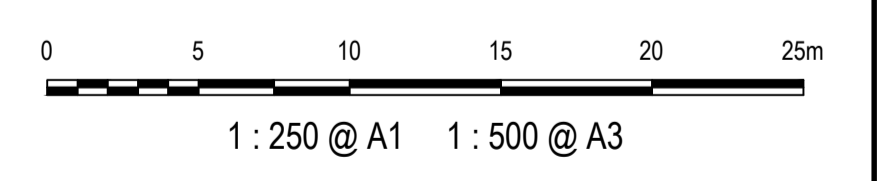
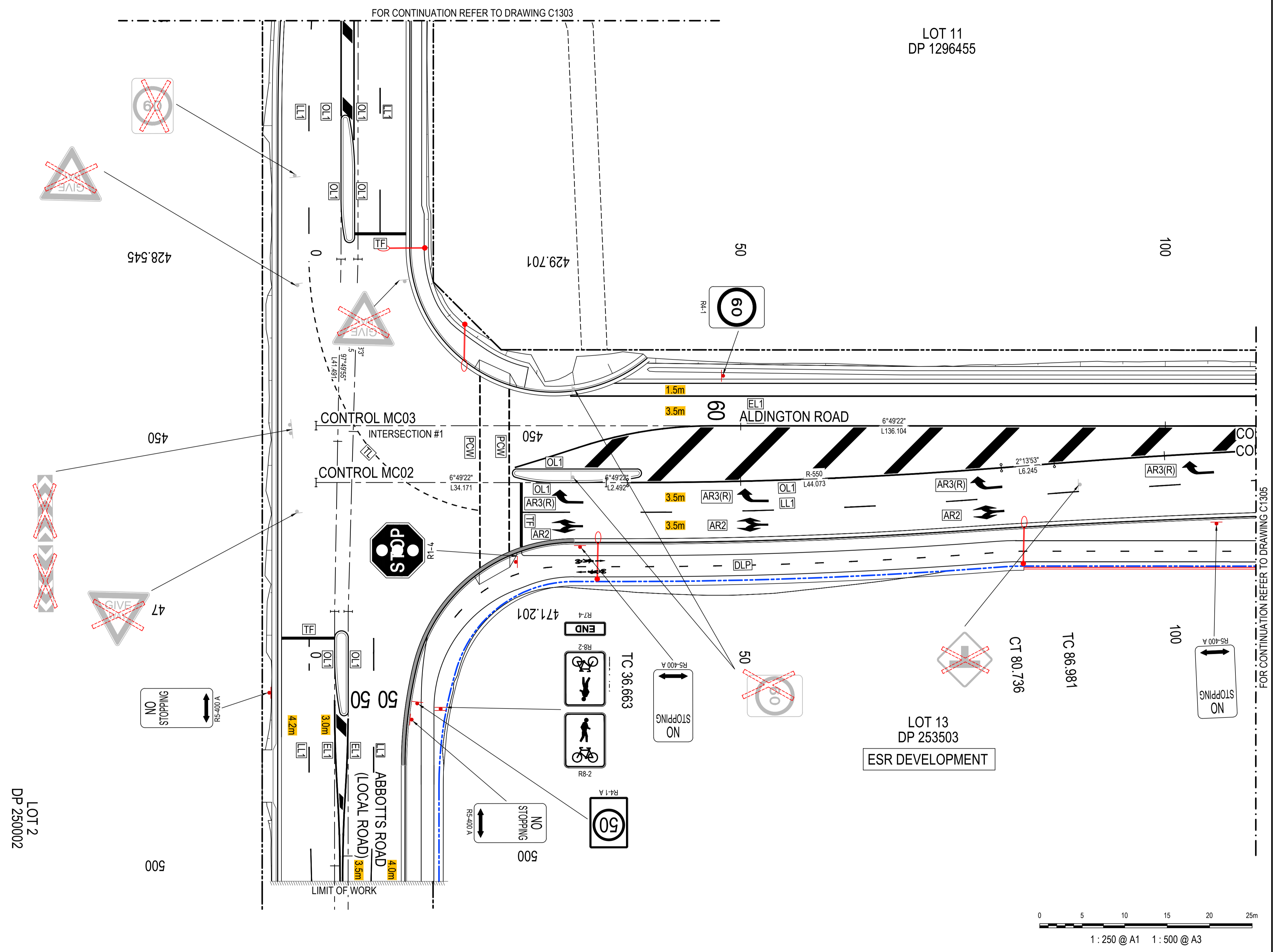
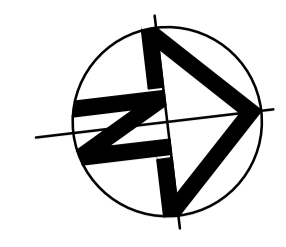
Status	FOR APPROVAL NOT TO BE ISSUED FOR CONSTRUCTION	A1
Project - Drawing No.	24-1179-C1303	Issue
		P1

**LEGEND**

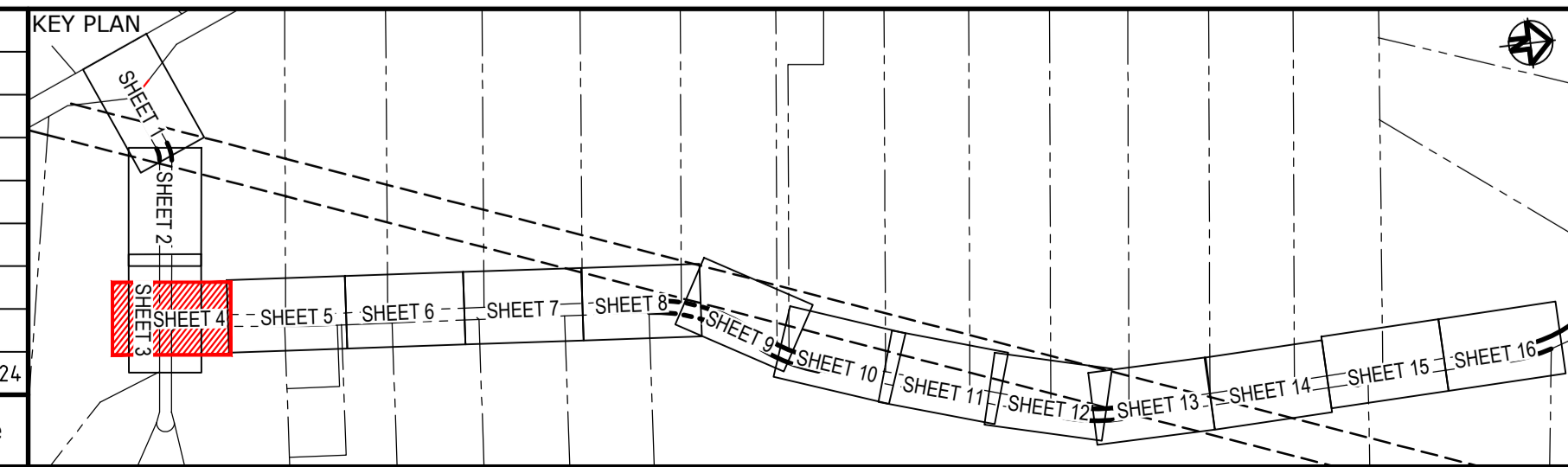
- EXISTING BOUNDARY TO BE REMOVED
- EXISTING EASEMENT
- PROPOSED BOUNDARY
- PROPOSED DESIGN
- EXISTING SURVEY
- SAFETY BARRIER
- KERB RAMP
- PROPOSED SIGN
- FUTURE SIGNAGE TO BE INSTALLED BY OTHERS

**LEGEND**

- EXISTING SIGN
- EXISTING SIGN TO BE REMOVED
- LINEMARKING TAG
- PAVEMENT ARROW LABEL
- PROPOSED SERVICES
- LIGHT POLE
- UTILITY POLE



Issue	Description	Date
P1	FOR APPROVAL	22-03-24



Client

Drawn	JS
Designed	EH
Checked	GB
Approved	AL

Scales: 1 : 250

Grid: GDA2020

Height Datum: AHD

THIS DRAWING CANNOT BE COPIED OR REPRODUCED IN ANY FORM OR USED FOR ANY OTHER PURPOSE OTHER THAN THAT ORIGINALLY INTENDED WITHOUT THE WRITTEN PERMISSION OF AT&I

Project

**ALDINGTON AND ABBOTTS ROAD UPGRADE (AARU) PHASE 1 & 2**

Title

**SIGNAGE AND LINEMARKING PLAN SHEET 4**

Civil Engineers and Project Managers

Level 7, 153 Walker Street  
North Sydney NSW 2060  
ABN 96 130 882 405  
Tel: 02 9439 1777  
Fax: 02 9923 1055  
www.atl.net.au  
info@atl.net.au

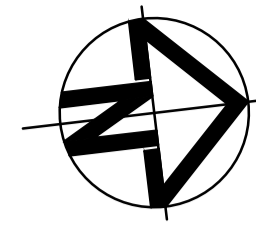
Status: **FOR APPROVAL**  
**NOT TO BE ISSUED FOR CONSTRUCTION**

Project - Drawing No. **24-1179-C1304**

A1	Issue
P1	

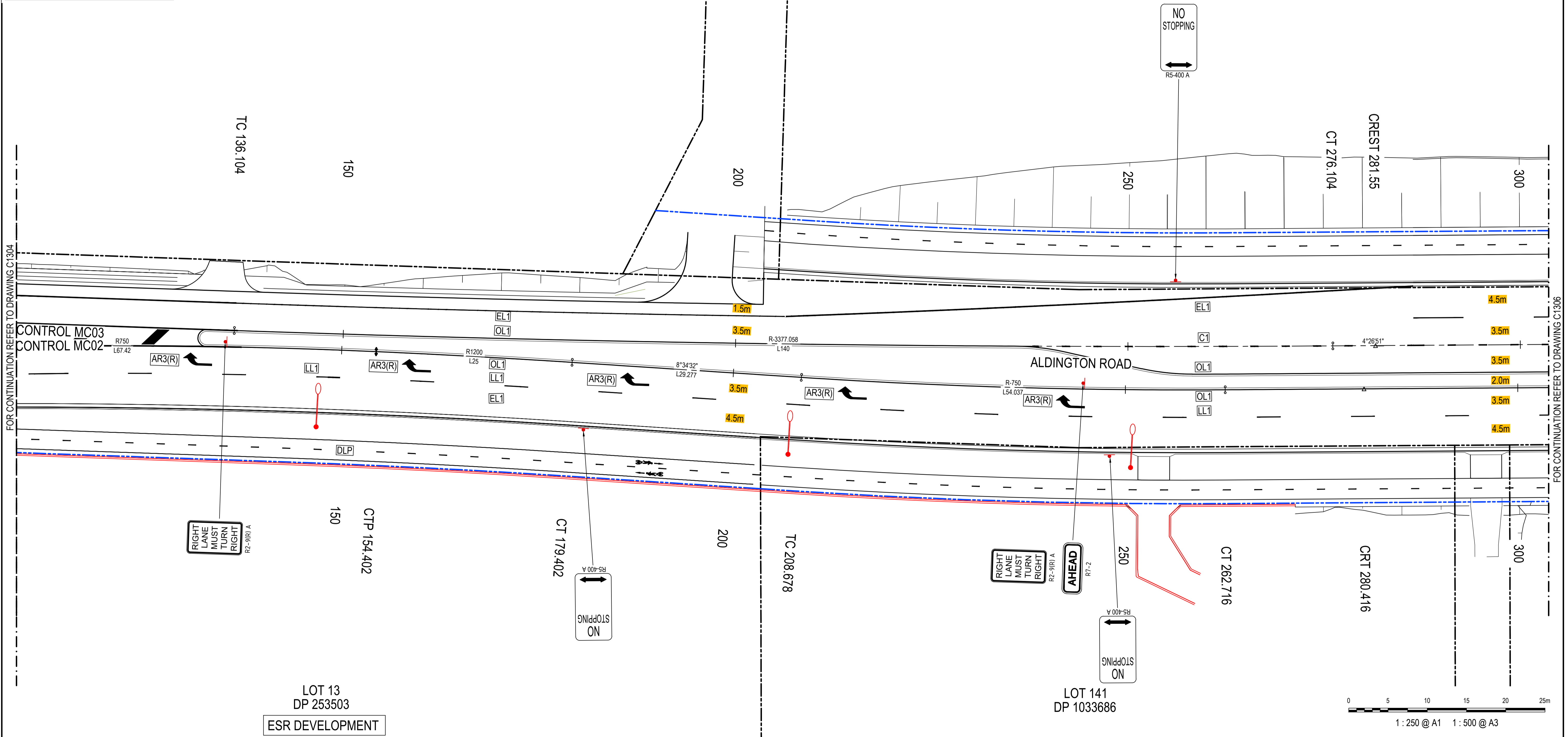
LEGEND	
EXISTING BOUNDARY	
EXISTING BOUNDARY TO BE REMOVED	
EXISTING EASEMENT	
PROPOSED BOUNDARY	
PROPOSED DESIGN	
EXISTING SURVEY	
SAFETY BARRIER	
KERB RAMP	
PROPOSED SIGN	
FUTURE SIGNAGE TO BE INSTALLED BY OTHERS	

LEGEND	
EXISTING SIGN	
EXISTING SIGN TO BE REMOVED	
LINEMARKING TAG	
PAVEMENT ARROW LABEL	
PROPOSED SERVICES	
LIGHT POLE	
UTILITY POLE	
LEGEND	
RETAINING WALL	



LOT 11  
DP 1296455

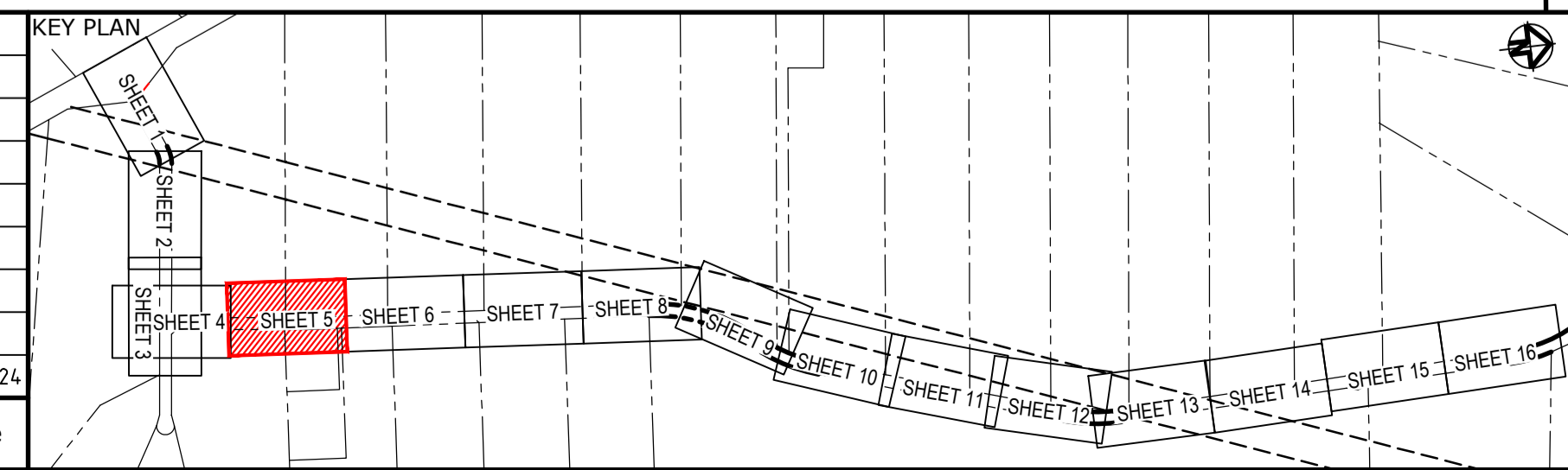
LOT 8  
DP 253503



FOR CONTINUATION REFER TO DRAWING C1304

FOR CONTINUATION REFER TO DRAWING C1306

Issue	Description	Date
P1	FOR APPROVAL	22-03-24



Client

Scales	1 : 250	Drawn	JS
Grid	GDA2020	Designed	EH
Height Datum	AHD	Checked	GB
		Approved	AL

THIS DRAWING CANNOT BE COPIED OR REPRODUCED IN ANY FORM OR USED FOR ANY OTHER PURPOSE OTHER THAN THAT ORIGINALLY INTENDED WITHOUT THE WRITTEN PERMISSION OF AT&I

Project

**ALDINGTON AND ABBOTTS ROAD UPGRADE (AARU) PHASE 1 & 2**

Title

**SIGNAGE AND LINEMARKING PLAN SHEET 5**

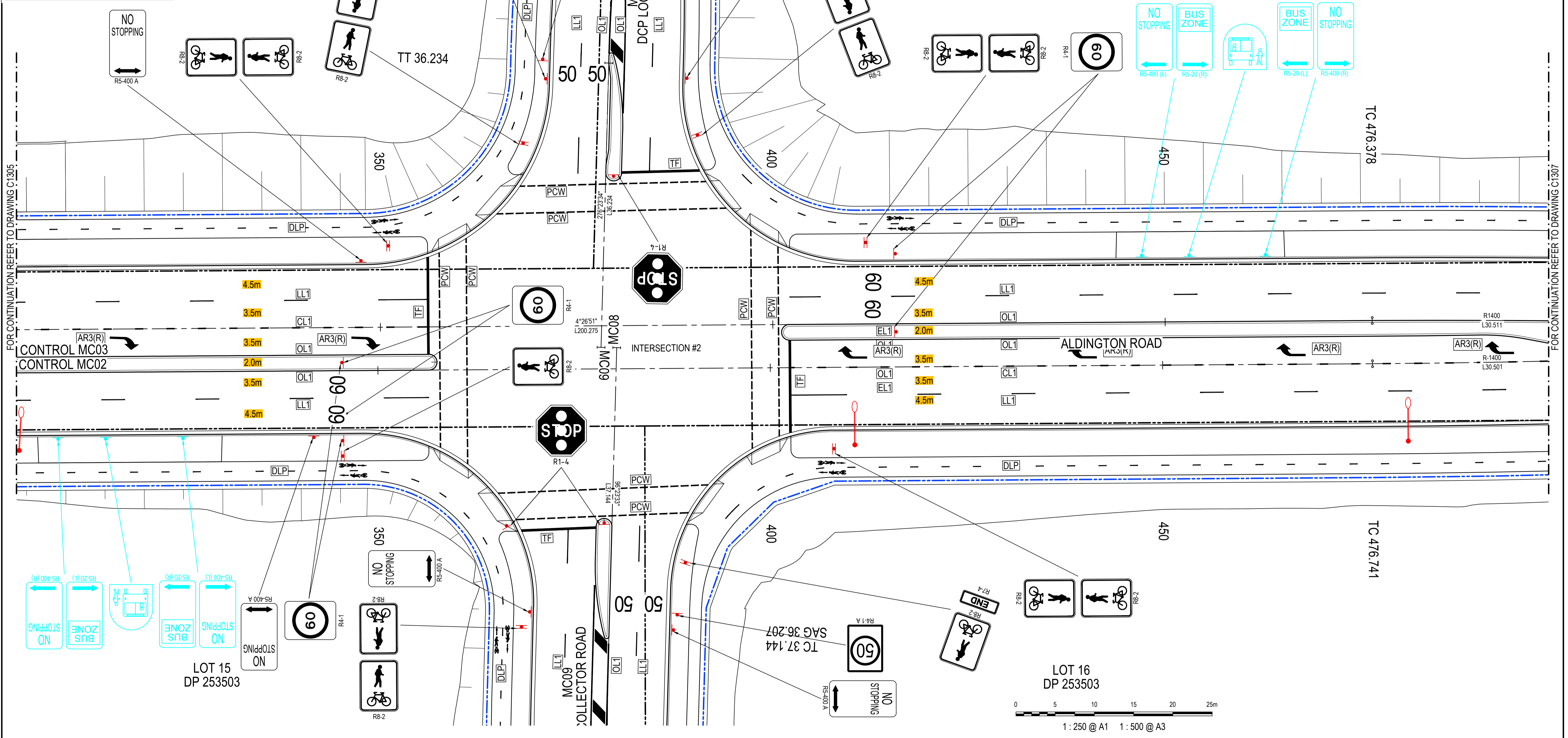
Civil Engineers and Project Managers

Level 7, 153 Walker Street  
North Sydney NSW 2060  
ABN 96 130 882 405  
Tel: 02 9439 1777  
Fax: 02 9923 1055  
www.atl.net.au  
info@atl.net.au

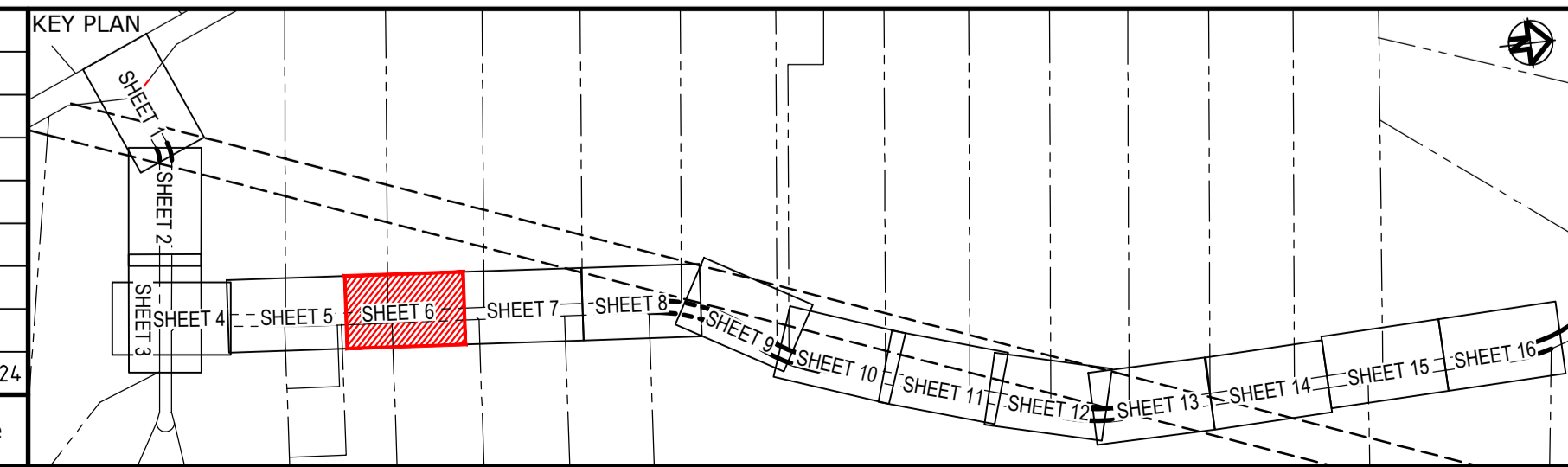
Status	<b>FOR APPROVAL</b>	A1
Project - Drawing No.	<b>24-1179-C1305</b>	Issue
		<b>P1</b>

LEGEND	
EXISTING BOUNDARY	
EXISTING BOUNDARY TO BE REMOVED	
EXISTING EASEMENT	
PROPOSED BOUNDARY	
PROPOSED DESIGN	
EXISTING SURVEY	
SAFETY BARRIER	
KERB RAMP	
PROPOSED SIGN	
FUTURE SIGNAGE TO BE INSTALLED BY OTHERS	

LEGEND	
EXISTING SIGN	
EXISTING SIGN TO BE REMOVED	
LINEMARKING TAG	
PAVEMENT ARROW LABEL	
PROPOSED SERVICES	
LIGHT POLE	
UTILITY POLE	



Issue	Description	Date
P1	FOR APPROVAL	22-03-24



Client

Scalcs	Drawn	Project
1 : 250	JS	ALDINGTON AND ABBOTTS ROAD UPGRADE (AARU) PHASE 1 & 2
Grid GDA2020	EH	
Height Datum AHD	GB	
	Approved	AL

THIS DRAWING CANNOT BE COPIED OR REPRODUCED IN ANY FORM OR USED FOR ANY OTHER PURPOSE OTHER THAN THAT ORIGINALLY INTENDED WITHOUT THE WRITTEN PERMISSION OF AT&I

Project

**ALDINGTON AND ABBOTTS ROAD UPGRADE (AARU) PHASE 1 & 2**

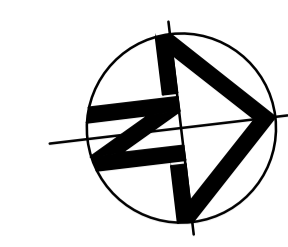
Title

**SIGNAGE AND LINEMARKING PLAN SHEET 6**

Civil Engineers and Project Managers

Level 7, 153 Walker Street  
North Sydney NSW 2060  
ABN 96 130 882 405  
Tel: 02 9439 1777  
Fax: 02 9923 1055  
www.atl.net.au  
info@atl.net.au

Status	FOR APPROVAL	A1
NOT TO BE ISSUED FOR CONSTRUCTION		
Project - Drawing No.	24-1179-C1306	Issue
		P1



LEGEND	
EXISTING BOUNDARY	
EXISTING BOUNDARY TO BE REMOVED	
EXISTING EASEMENT	
PROPOSED BOUNDARY	
PROPOSED DESIGN	
EXISTING SURVEY	
SAFETY BARRIER	
KERB RAMP	
PROPOSED SIGN	
FUTURE SIGNAGE TO BE INSTALLED BY OTHERS	

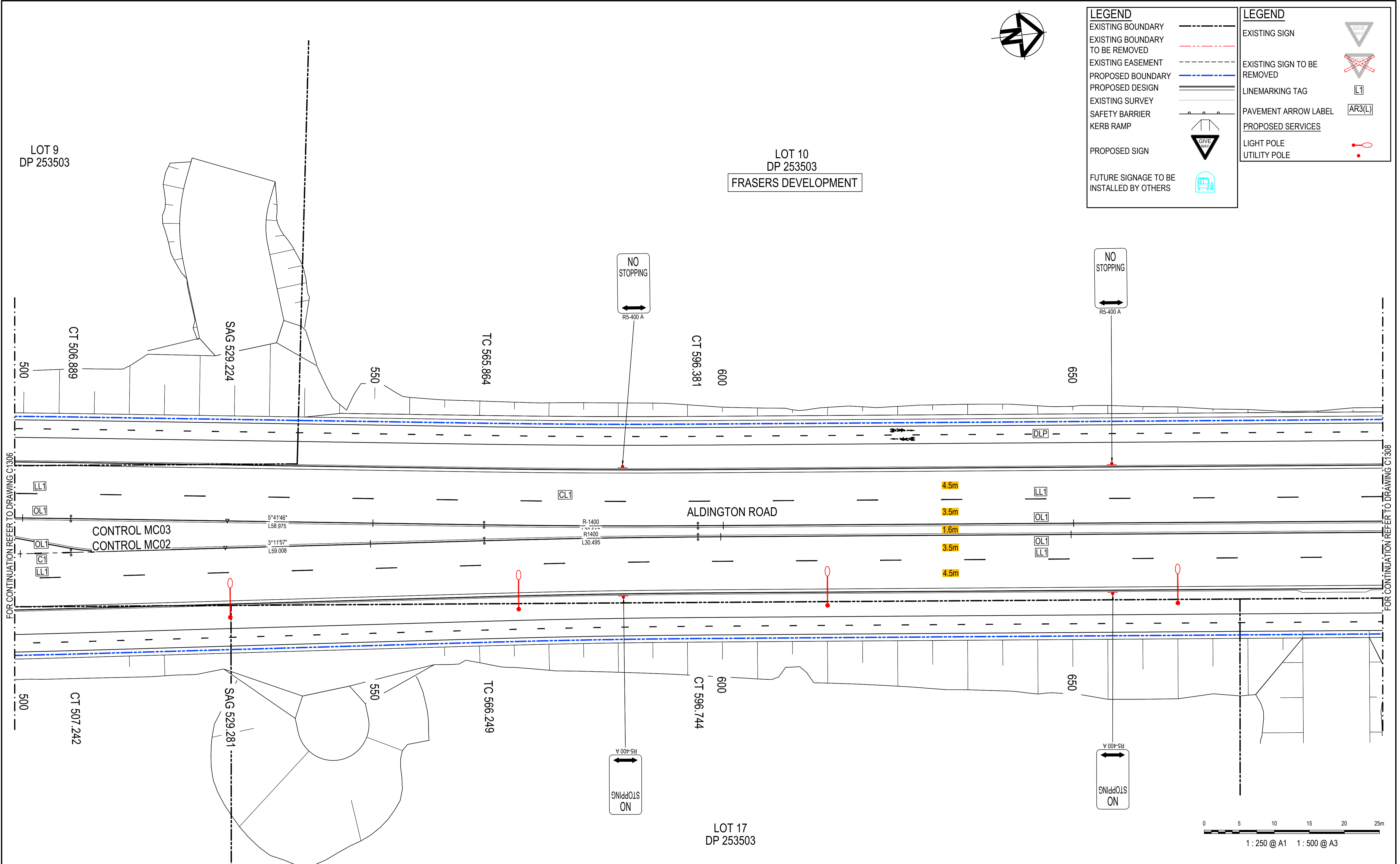
  

LEGEND	
EXISTING SIGN	
EXISTING SIGN TO BE REMOVED	
LINEMARKING TAG	
PAVEMENT ARROW LABEL	
PROPOSED SERVICES	
LIGHT POLE	
UTILITY POLE	

LOT 9  
DP 253503

LOT 10  
DP 253503  
FRASERS DEVELOPMENT

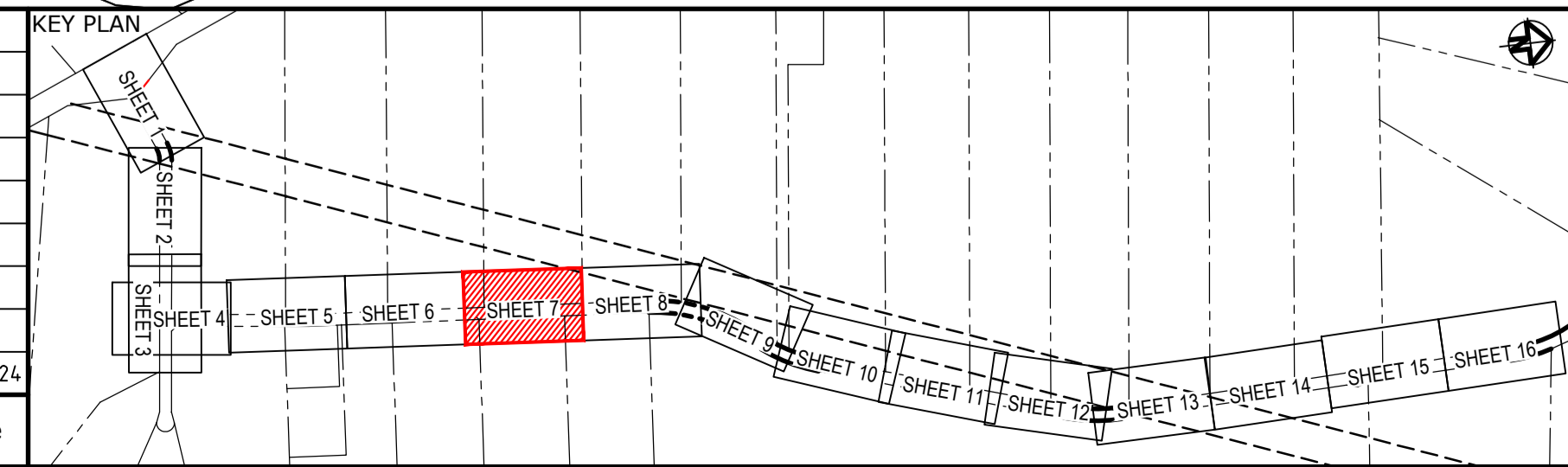
LOT 17  
DP 253503



FOR CONTINUATION REFER TO DRAWING C1306

FOR CONTINUATION REFER TO DRAWING C1308

Issue	Description	Date
P1	FOR APPROVAL	22-03-24



Client

Scales	1 : 250	Drawn	JS
Grid	GDA2020	Designed	EH
Height Datum	AHD	Checked	GB
		Approved	AL

THIS DRAWING CANNOT BE COPIED OR REPRODUCED IN ANY FORM OR USED FOR ANY OTHER PURPOSE OTHER THAN THAT ORIGINALLY INTENDED WITHOUT THE WRITTEN PERMISSION OF AT&L

Project

**ALDINGTON AND ABBOTTS ROAD UPGRADE (AARU) PHASE 1 & 2**

Title

**SIGNAGE AND LINEMARKING PLAN SHEET 7**

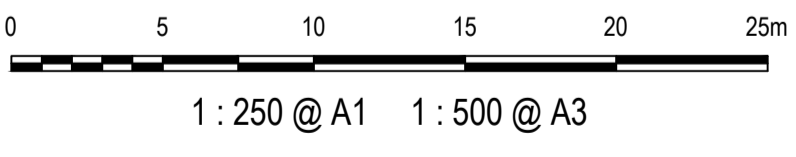
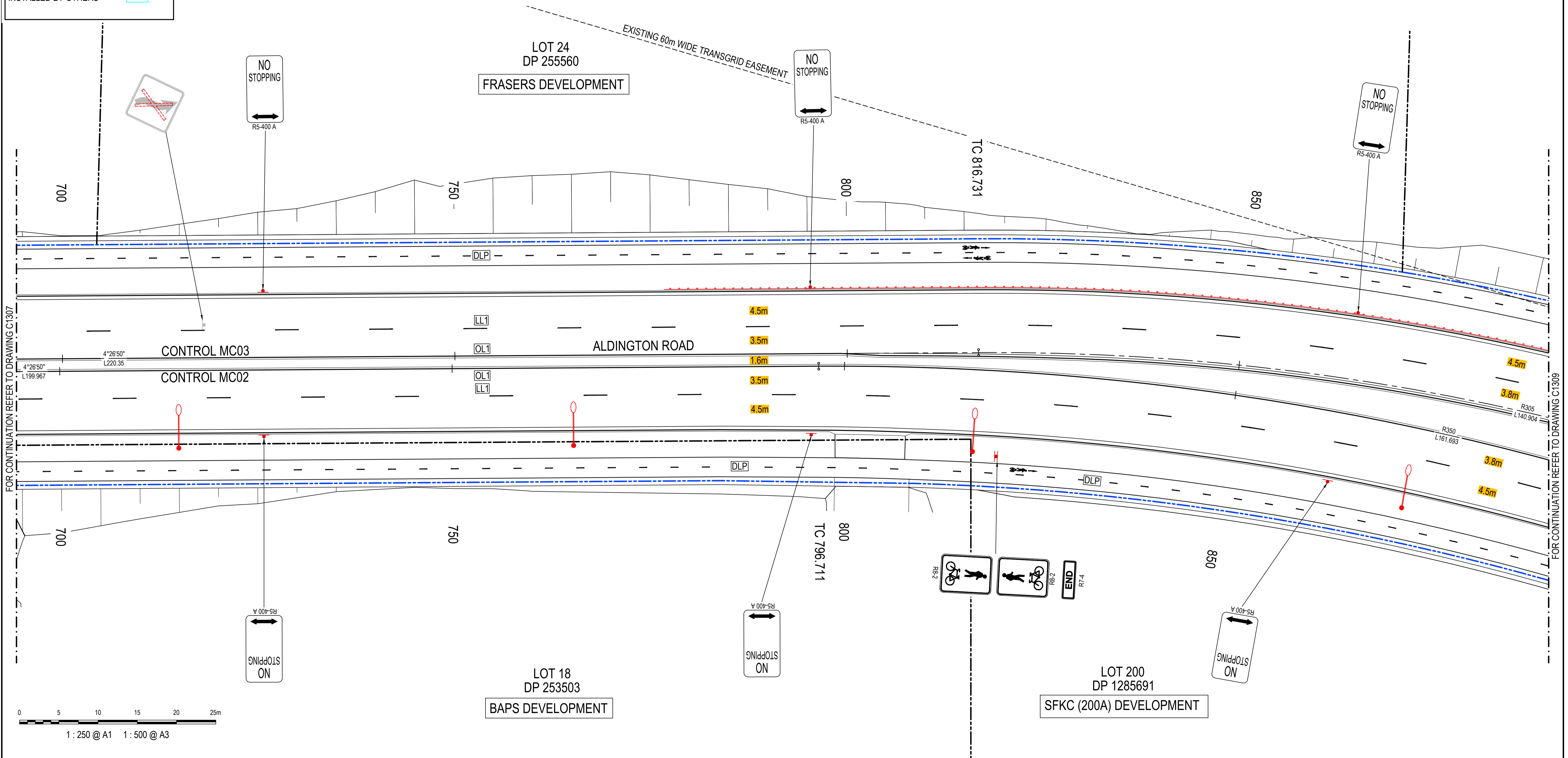
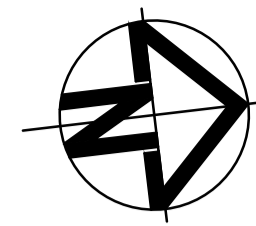
Civil Engineers and Project Managers

Level 7, 153 Walker Street  
North Sydney NSW 2060  
ABN 96 130 882 405  
Tel: 02 9439 1777  
Fax: 02 9923 1055  
www.atl.net.au  
info@atl.net.au

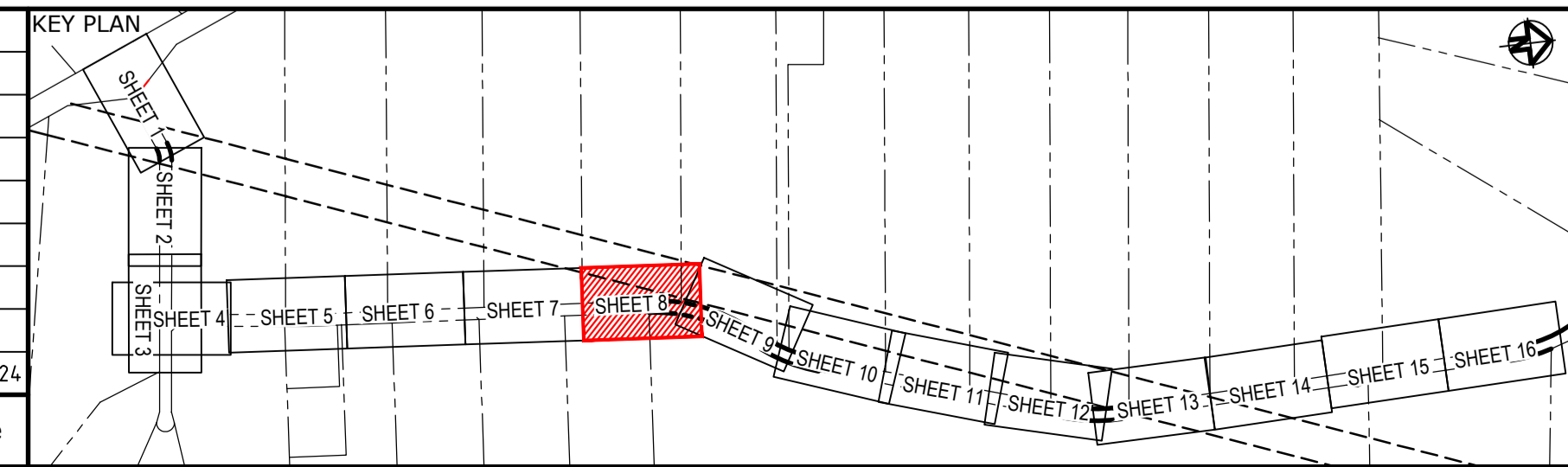
Status	<b>FOR APPROVAL</b> NOT TO BE ISSUED FOR CONSTRUCTION	A1
Project - Drawing No.	<b>24-1179-C1307</b>	Issue
		<b>P1</b>

LEGEND	
EXISTING BOUNDARY	
EXISTING BOUNDARY TO BE REMOVED	
EXISTING EASEMENT	
PROPOSED BOUNDARY	
PROPOSED DESIGN	
EXISTING SURVEY	
SAFETY BARRIER	
KERB RAMP	
PROPOSED SIGN	
FUTURE SIGNAGE TO BE INSTALLED BY OTHERS	

LEGEND	
EXISTING SIGN	
EXISTING SIGN TO BE REMOVED	
LINEMARKING TAG	
PAVEMENT ARROW LABEL	
PROPOSED SERVICES	
LIGHT POLE	
UTILITY POLE	



Issue	Description	Date
P1	FOR APPROVAL	22-03-24



Client

Scale	Drawn	Project
1 : 250	JS	ALDINGTON AND ABBOTTS ROAD UPGRADE (AARU) PHASE 1 & 2
Grid GDA2020	EH	
Height Datum AHD	GB	
	Approved	AL

GDA2020

THIS DRAWING CANNOT BE COPIED OR REPRODUCED IN ANY FORM OR USED FOR ANY OTHER PURPOSE OTHER THAN THAT ORIGINALLY INTENDED WITHOUT THE WRITTEN PERMISSION OF AT&L

Project

ALDINGTON AND ABBOTTS ROAD UPGRADE (AARU) PHASE 1 & 2

Title

SIGNAGE AND LINEMARKING PLAN SHEET 8

Civil Engineers and Project Managers

Level 7, 153 Walker Street  
North Sydney NSW 2060  
ABN 96 130 882 405  
Tel: 02 9439 1777  
Fax: 02 9923 1055  
www.atl.net.au  
info@atl.net.au

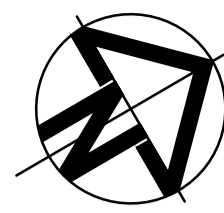
Status	FOR APPROVAL NOT TO BE ISSUED FOR CONSTRUCTION	A1
Project - Drawing No.	24-1179-C1308	Issue
		P1

**LEGEND**

- EXISTING BOUNDARY
- EXISTING BOUNDARY TO BE REMOVED
- EXISTING EASEMENT
- PROPOSED BOUNDARY
- PROPOSED DESIGN
- EXISTING SURVEY
- SAFETY BARRIER
- KERB RAMP
- PROPOSED SIGN
- FUTURE SIGNAGE TO BE INSTALLED BY OTHERS

**LEGEND**

- EXISTING SIGN
- EXISTING SIGN TO BE REMOVED
- LINEMARKING TAG
- PAVEMENT ARROW LABEL
- PROPOSED SERVICES
- LIGHT POLE
- UTILITY POLE



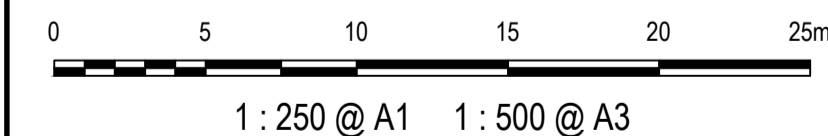
LOT 25  
DP 255560  
FRASERS DEVELOPMENT

LOT 26  
DP 255560  
FRASERS DEVELOPMENT

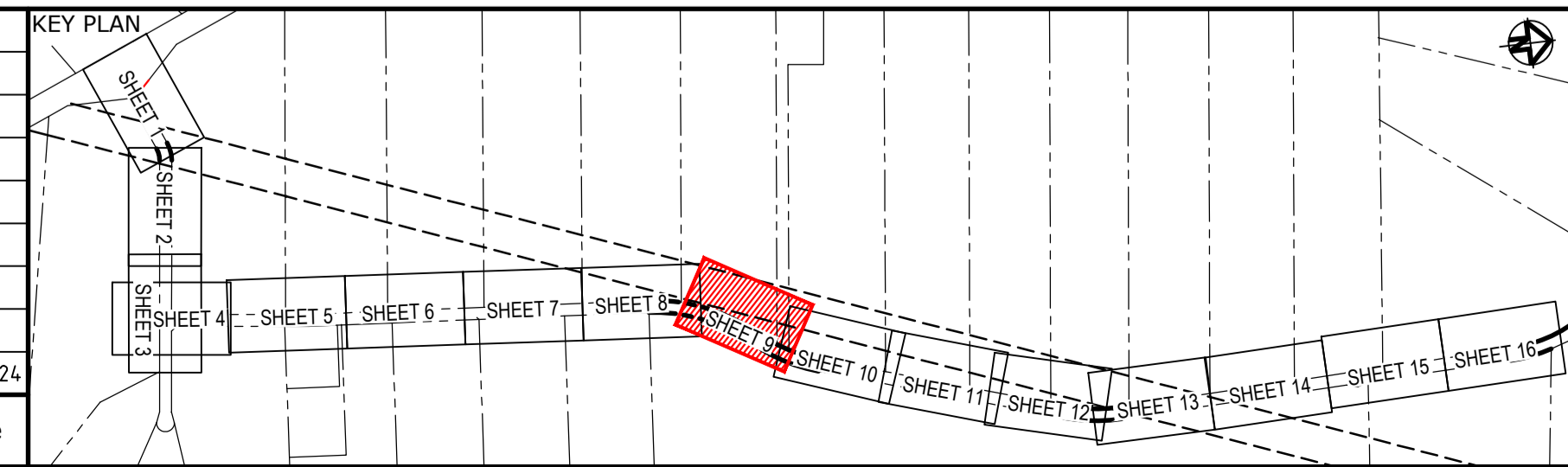
LOT 200  
DP 1285691  
SFKC (200A) DEVELOPMENT

FOR CONTINUATION REFER TO DRAWING C1308

FOR CONTINUATION REFER TO DRAWING C1310



Issue	Description	Date
P1	FOR APPROVAL	22-03-24



Client

Scale	1 : 250	Drawn	JS
Grid	GDA2020	Designed	EH
Height Datum	AHD	Checked	GB
		Approved	AL

**GDA2020**

THIS DRAWING CANNOT BE COPIED OR REPRODUCED IN ANY FORM OR USED FOR ANY OTHER PURPOSE OTHER THAN THAT ORIGINALLY INTENDED WITHOUT THE WRITTEN PERMISSION OF AT&I

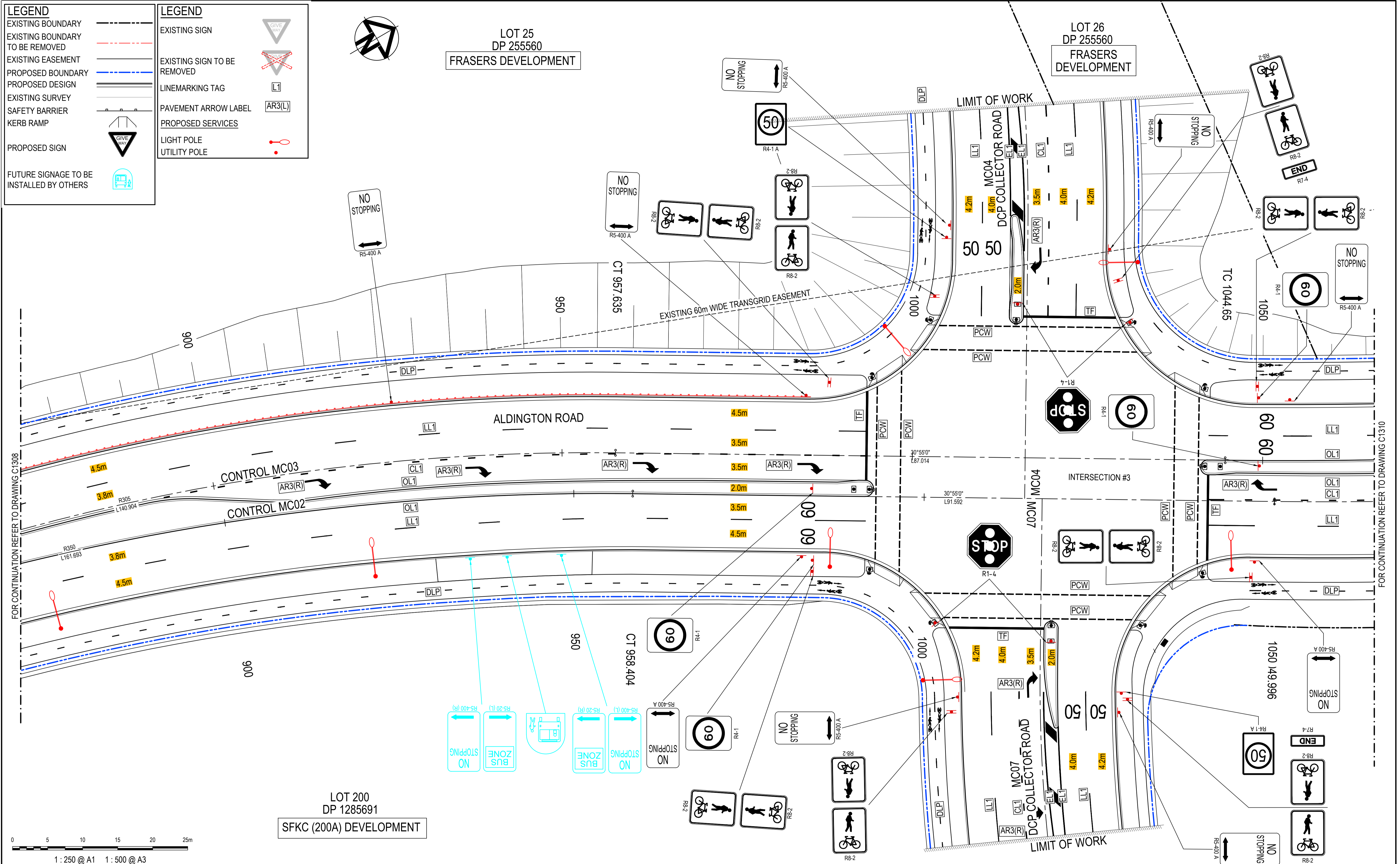
Project  
**ALDINGTON AND ABBOTTS ROAD UPGRADE (AARU) PHASE 1 & 2**

Title  
**SIGNAGE AND LINEMARKING PLAN SHEET 9**

Civil Engineers and Project Managers


Level 7, 153 Walker Street  
North Sydney NSW 2060  
ABN 96 130 882 405  
Tel: 02 9439 1777  
Fax: 02 9923 1055  
www.atl.net.au  
info@atl.net.au

Status	<b>FOR APPROVAL</b>	A1
NOT TO BE ISSUED FOR CONSTRUCTION		
Project - Drawing No.	<b>24-1179-C1309</b>	Issue
		<b>P1</b>



LOT 27  
DP 255560  
FRASERS DEVELOPMENT

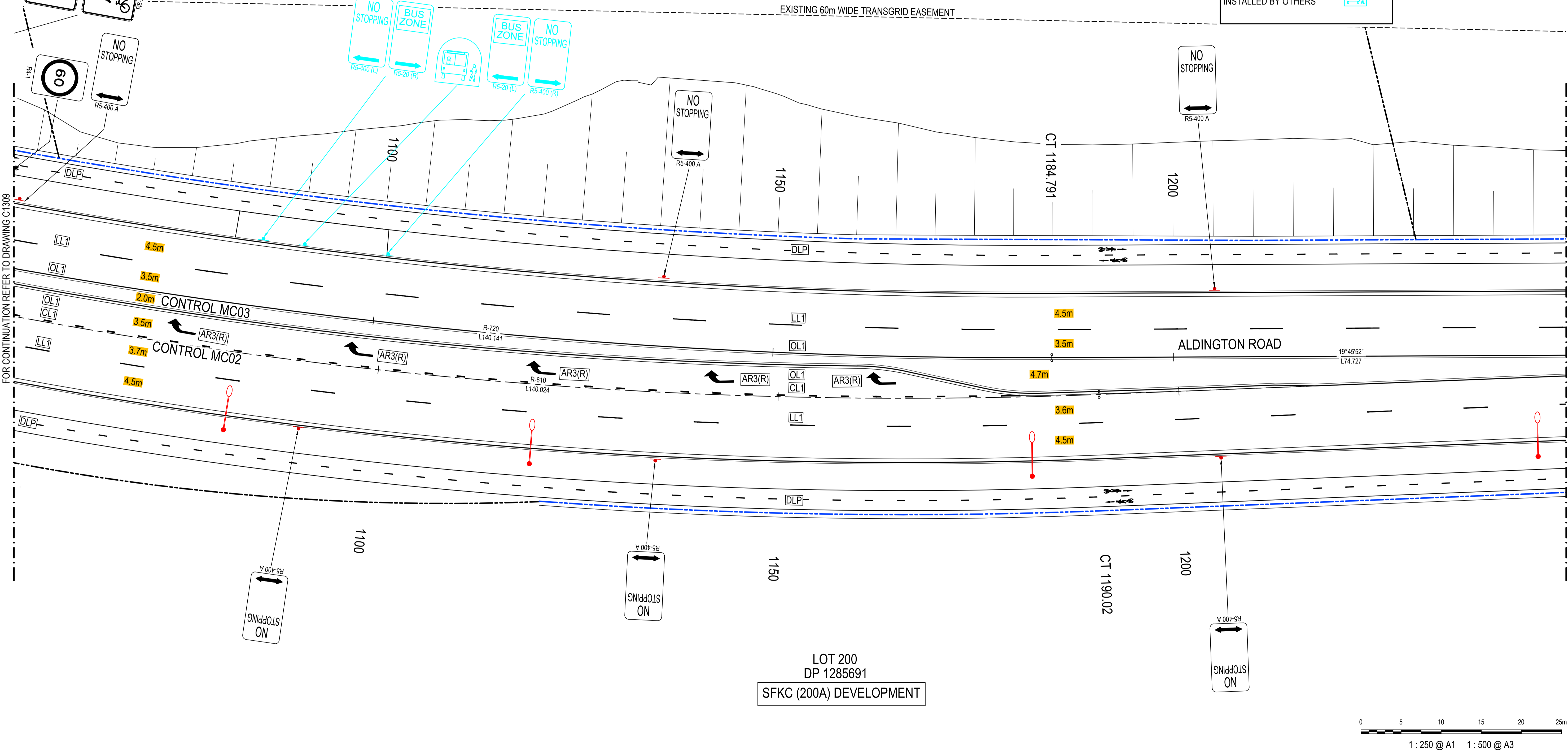
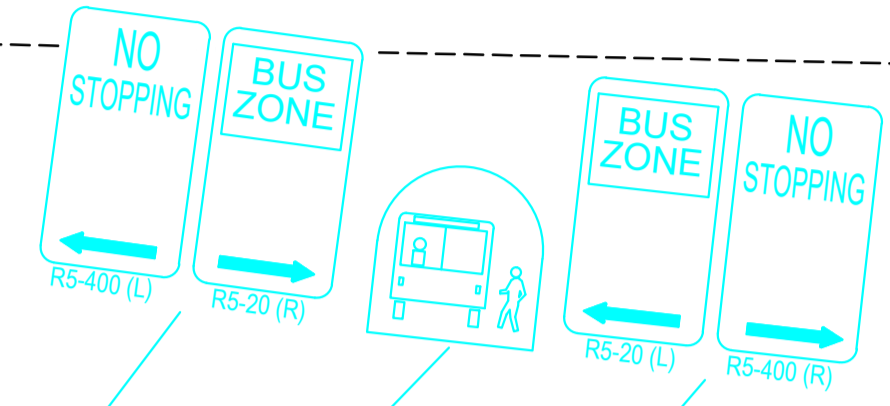
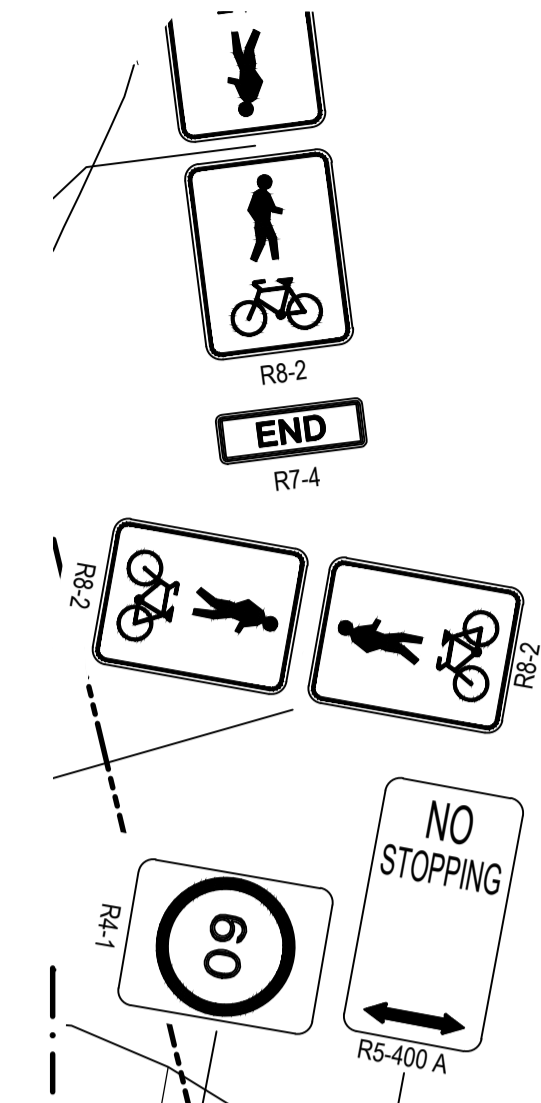
LOT 200  
DP 1285691  
SFKC (200A) DEVELOPMENT



LEGEND	
EXISTING BOUNDARY	---
EXISTING BOUNDARY TO BE REMOVED	-.-.-
EXISTING EASEMENT	- - - - -
PROPOSED BOUNDARY	---
PROPOSED DESIGN	==
EXISTING SURVEY	---
SAFETY BARRIER	---
KERB RAMP	---
PROPOSED SIGN	
FUTURE SIGNAGE TO BE INSTALLED BY OTHERS	

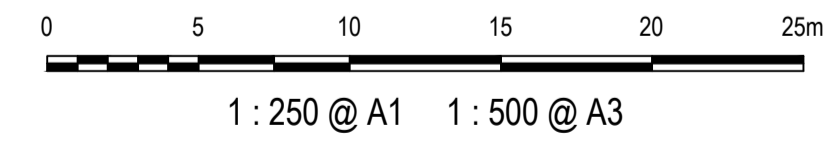
  

LEGEND	
EXISTING SIGN	
EXISTING SIGN TO BE REMOVED	
LINEMARKING TAG	L1
PAVEMENT ARROW LABEL	AR3(L)
PROPOSED SERVICES	
LIGHT POLE	
UTILITY POLE	

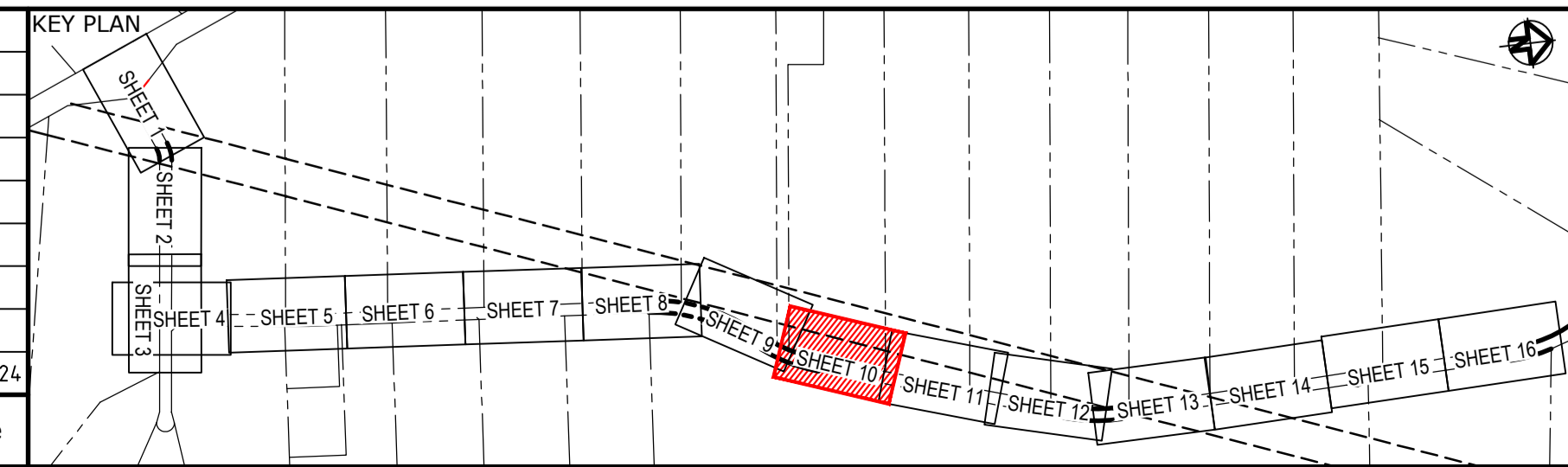


FOR CONTINUATION REFER TO DRAWING C1309

FOR CONTINUATION REFER TO DRAWING C1311



Issue	Description	Date
P1	FOR APPROVAL	22-03-24



Client

Scales	1 : 250	Drawn	JS
Grid	GDA2020	Designed	EH
Height Datum	AHD	Checked	GB
		Approved	AL

THIS DRAWING CANNOT BE COPIED OR REPRODUCED IN ANY FORM OR USED FOR ANY OTHER PURPOSE OTHER THAN THAT ORIGINALLY INTENDED WITHOUT THE WRITTEN PERMISSION OF AT&L

Project

**ALDINGTON AND ABBOTTS ROAD UPGRADE (AARU) PHASE 1 & 2**

Title

**SIGNAGE AND LINEMARKING PLAN SHEET 10**

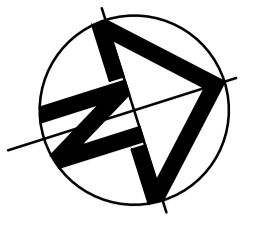
Civil Engineers and Project Managers

Level 7, 153 Walker Street  
North Sydney NSW 2060  
ABN 96 130 882 405  
Tel: 02 9439 1777  
Fax: 02 9923 1055  
www.atl.net.au  
info@atl.net.au

Status	<b>FOR APPROVAL</b>	A1
NOT TO BE ISSUED FOR CONSTRUCTION		
Project - Drawing No.	24-1179-C1310	Issue
		P1

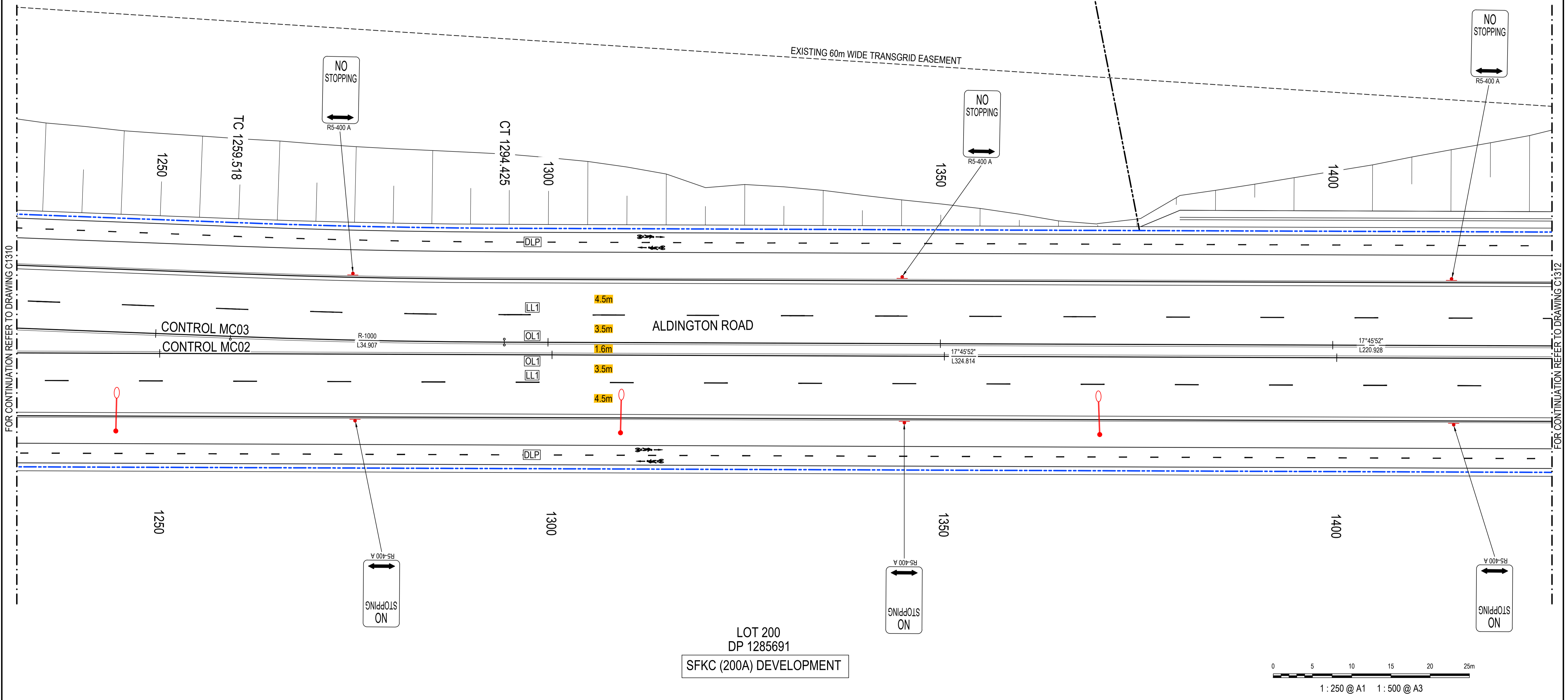
LEGEND	
EXISTING BOUNDARY	
EXISTING BOUNDARY TO BE REMOVED	
EXISTING EASEMENT	
PROPOSED BOUNDARY	
PROPOSED DESIGN	
EXISTING SURVEY	
SAFETY BARRIER	
KERB RAMP	
PROPOSED SIGN	
FUTURE SIGNAGE TO BE INSTALLED BY OTHERS	

LEGEND	
EXISTING SIGN	
EXISTING SIGN TO BE REMOVED	
LINEMARKING TAG	
PAVEMENT ARROW LABEL	
PROPOSED SERVICES	
LIGHT POLE	
UTILITY POLE	



LOT 28  
DP 255560  
FRASERS DEVELOPMENT

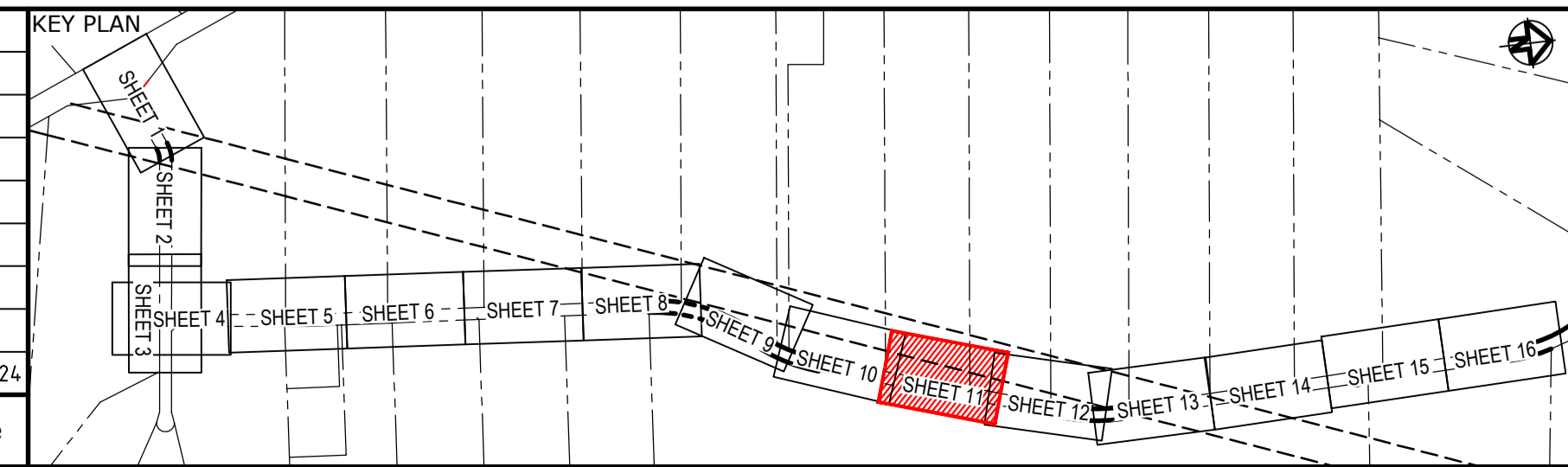
LOT 200  
DP 1285691  
SFKC (200A) DEVELOPMENT



FOR CONTINUATION REFER TO DRAWING C1310

FOR CONTINUATION REFER TO DRAWING C1312

Issue	Description	Date
P1	FOR APPROVAL	22-03-24



Client

Scales	1 : 250	Drawn	JS
		Designed	EH
Grid	GDA2020	Checked	GB
Height Datum	AHD	Approved	AL

THIS DRAWING CANNOT BE COPIED OR REPRODUCED IN ANY FORM OR USED FOR ANY OTHER PURPOSE OTHER THAN THAT ORIGINALLY INTENDED WITHOUT THE WRITTEN PERMISSION OF AT&L

Project

**ALDINGTON AND ABBOTTS ROAD UPGRADE (AARU) PHASE 1 & 2**

Title

**SIGNAGE AND LINEMARKING PLAN SHEET 11**

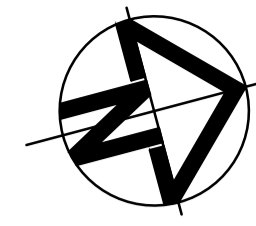
Civil Engineers and Project Managers

Level 7, 153 Walker Street  
North Sydney NSW 2060  
ABN 96 130 882 405  
Tel: 02 9439 1777  
Fax: 02 9923 1055  
www.atl.net.au  
info@atl.net.au

Status	<b>FOR APPROVAL</b>	A1
NOT TO BE ISSUED FOR CONSTRUCTION		
Project - Drawing No.	<b>24-1179-C1311</b>	Issue
		<b>P1</b>

LEGEND	
EXISTING BOUNDARY	
EXISTING BOUNDARY TO BE REMOVED	
EXISTING EASEMENT	
PROPOSED BOUNDARY	
PROPOSED DESIGN	
EXISTING SURVEY	
SAFETY BARRIER	
KERB RAMP	
PROPOSED SIGN	
FUTURE SIGNAGE TO BE INSTALLED BY OTHERS	

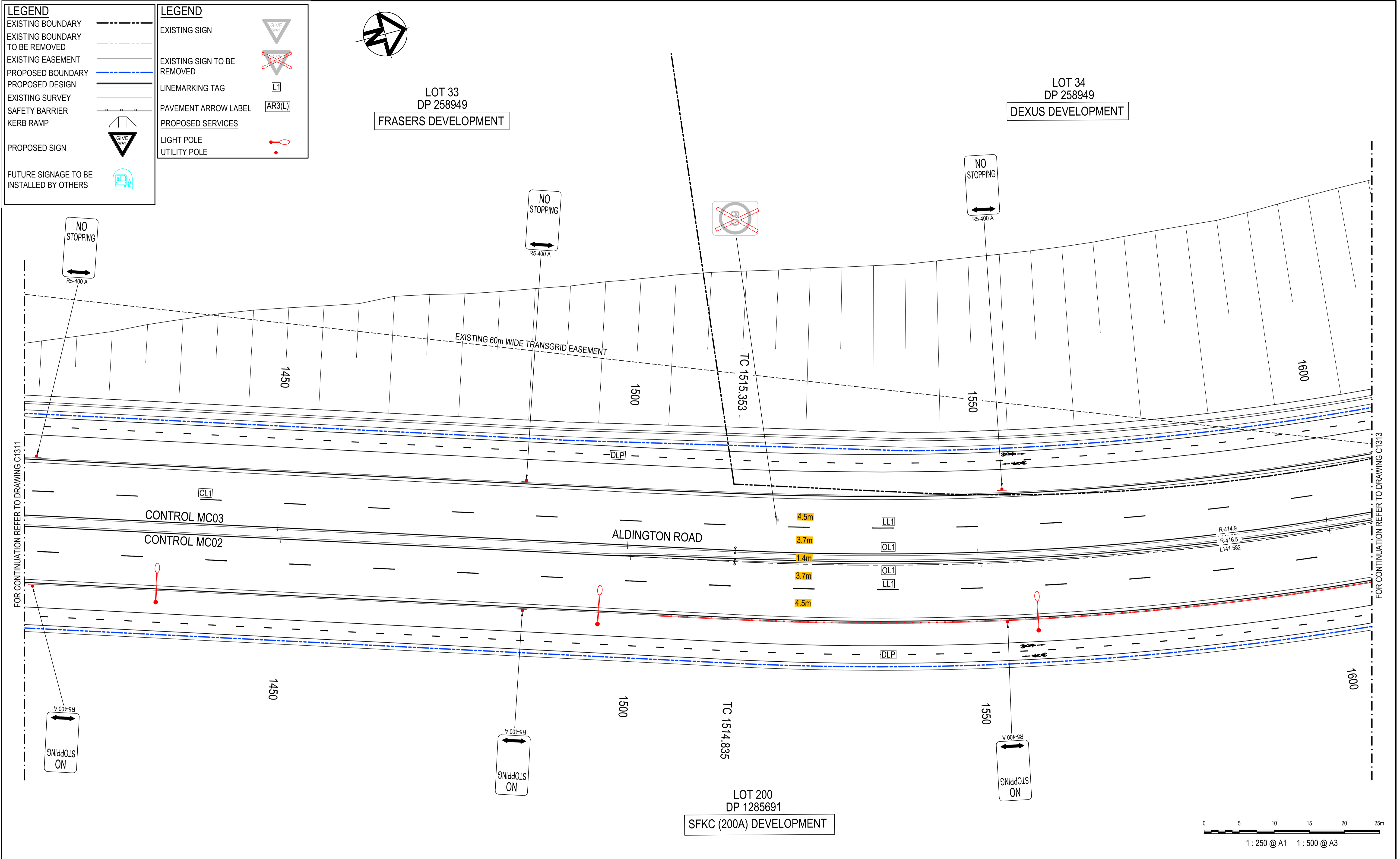
LEGEND	
EXISTING SIGN	
EXISTING SIGN TO BE REMOVED	
LINEMARKING TAG	
PAVEMENT ARROW LABEL	
PROPOSED SERVICES	
LIGHT POLE	
UTILITY POLE	



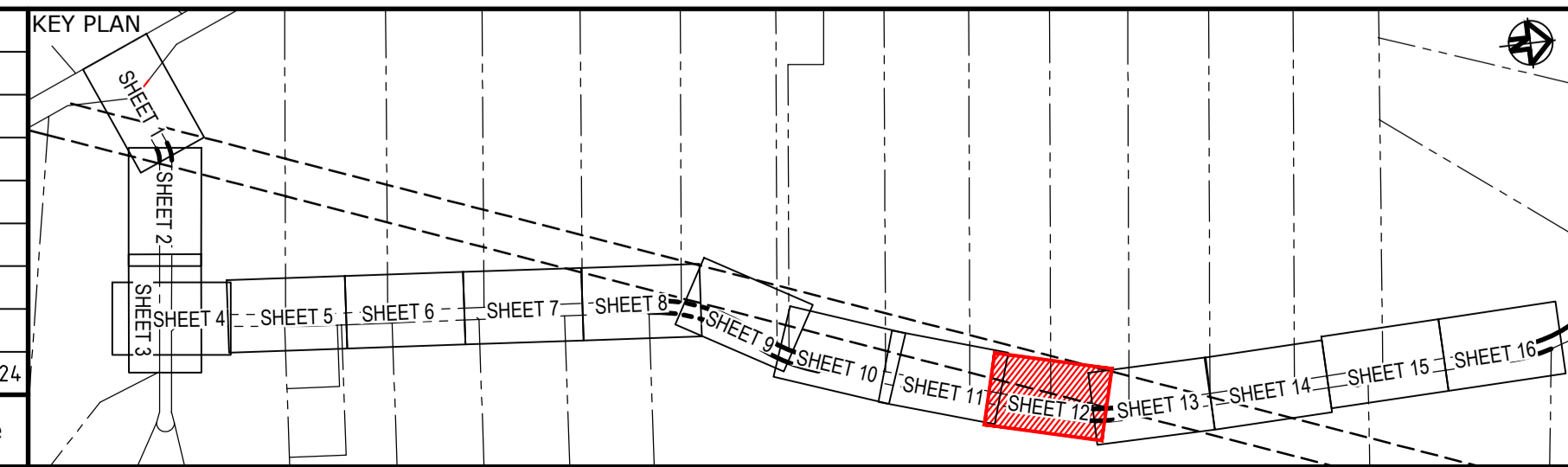
LOT 33  
DP 258949  
FRASERS DEVELOPMENT

LOT 34  
DP 258949  
DEXUS DEVELOPMENT

LOT 200  
DP 1285691  
SFKC (200A) DEVELOPMENT



Issue	Description	Date
P1	FOR APPROVAL	22-03-24



Client

Scales	1 : 250	Drawn	JS
Grid	GDA2020	Designed	EH
Height Datum	AHD	Checked	GB
		Approved	AL

GDA2020

THIS DRAWING CANNOT BE COPIED OR REPRODUCED IN ANY FORM OR USED FOR ANY OTHER PURPOSE OTHER THAN THAT ORIGINALLY INTENDED WITHOUT THE WRITTEN PERMISSION OF AT&L

Project

**ALDINGTON AND ABBOTTS ROAD UPGRADE (AARU) PHASE 1 & 2**

Title

**SIGNAGE AND LINEMARKING PLAN SHEET 12**

Civil Engineers and Project Managers

Level 7, 153 Walker Street  
North Sydney NSW 2060  
ABN 96 130 882 405  
Tel: 02 9439 1777  
Fax: 02 9923 1055  
www.atl.net.au  
info@atl.net.au

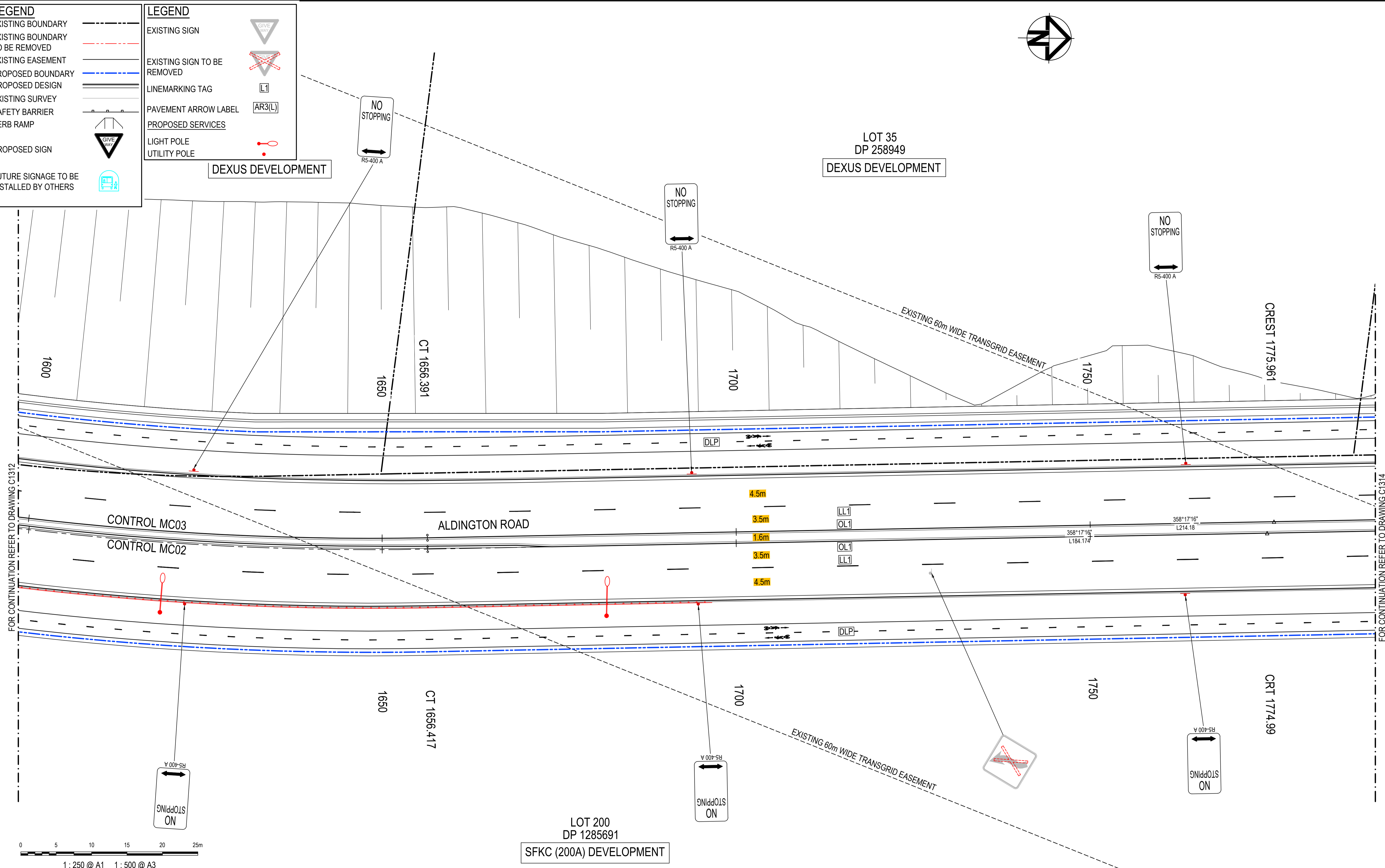
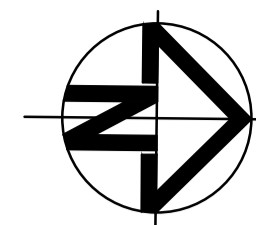
Status	FOR APPROVAL NOT TO BE ISSUED FOR CONSTRUCTION	A1
Project - Drawing No.	24-1179-C1312	Issue
		P1

**LEGEND**

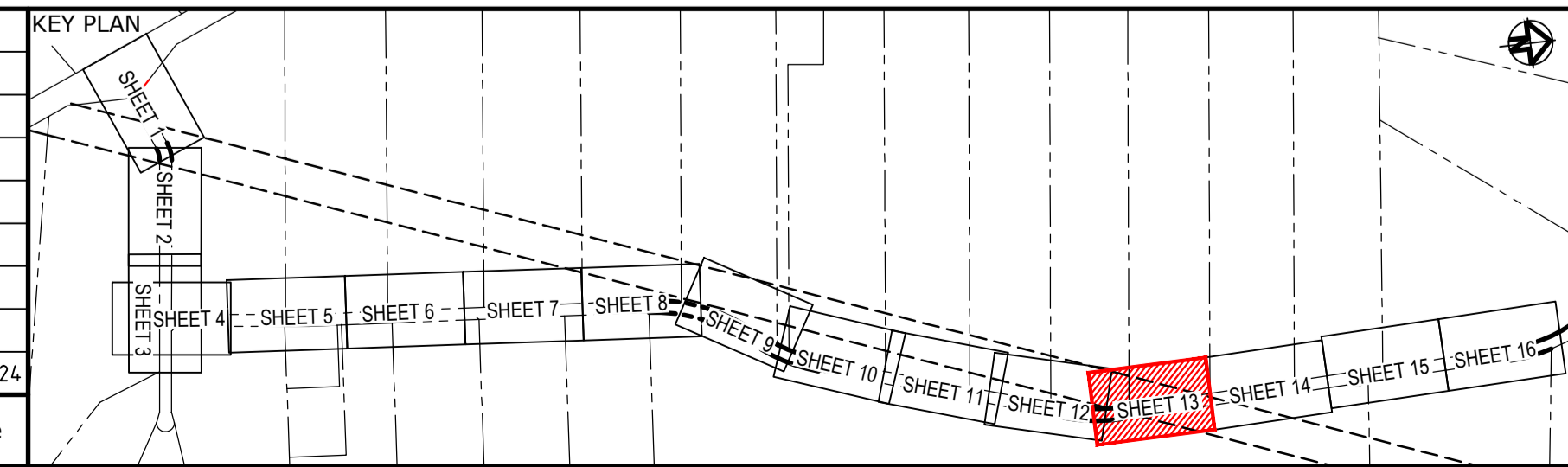
EXISTING BOUNDARY	---
EXISTING BOUNDARY TO BE REMOVED	- - -
EXISTING EASEMENT	---
PROPOSED BOUNDARY	---
PROPOSED DESIGN	---
EXISTING SURVEY	---
SAFETY BARRIER	---
KERB RAMP	---
PROPOSED SIGN	
FUTURE SIGNAGE TO BE INSTALLED BY OTHERS	

**LEGEND**

EXISTING SIGN	
EXISTING SIGN TO BE REMOVED	
LINEMARKING TAG	L1
PAVEMENT ARROW LABEL	AR3(L)
PROPOSED SERVICES	
LIGHT POLE	
UTILITY POLE	



Issue	Description	Date
P1	FOR APPROVAL	22-03-24



Client

Scales	1 : 250	Drawn	JS
Grid	GDA2020	Designed	EH
Height Datum	AHD	Checked	GB
		Approved	AL

THIS DRAWING CANNOT BE COPIED OR REPRODUCED IN ANY FORM OR USED FOR ANY OTHER PURPOSE OTHER THAN THAT ORIGINALLY INTENDED WITHOUT THE WRITTEN PERMISSION OF AT&L

Project

**ALDINGTON AND ABBOTTS ROAD UPGRADE (AARU) PHASE 1 & 2**

Title

**SIGNAGE AND LINEMARKING PLAN SHEET 13**

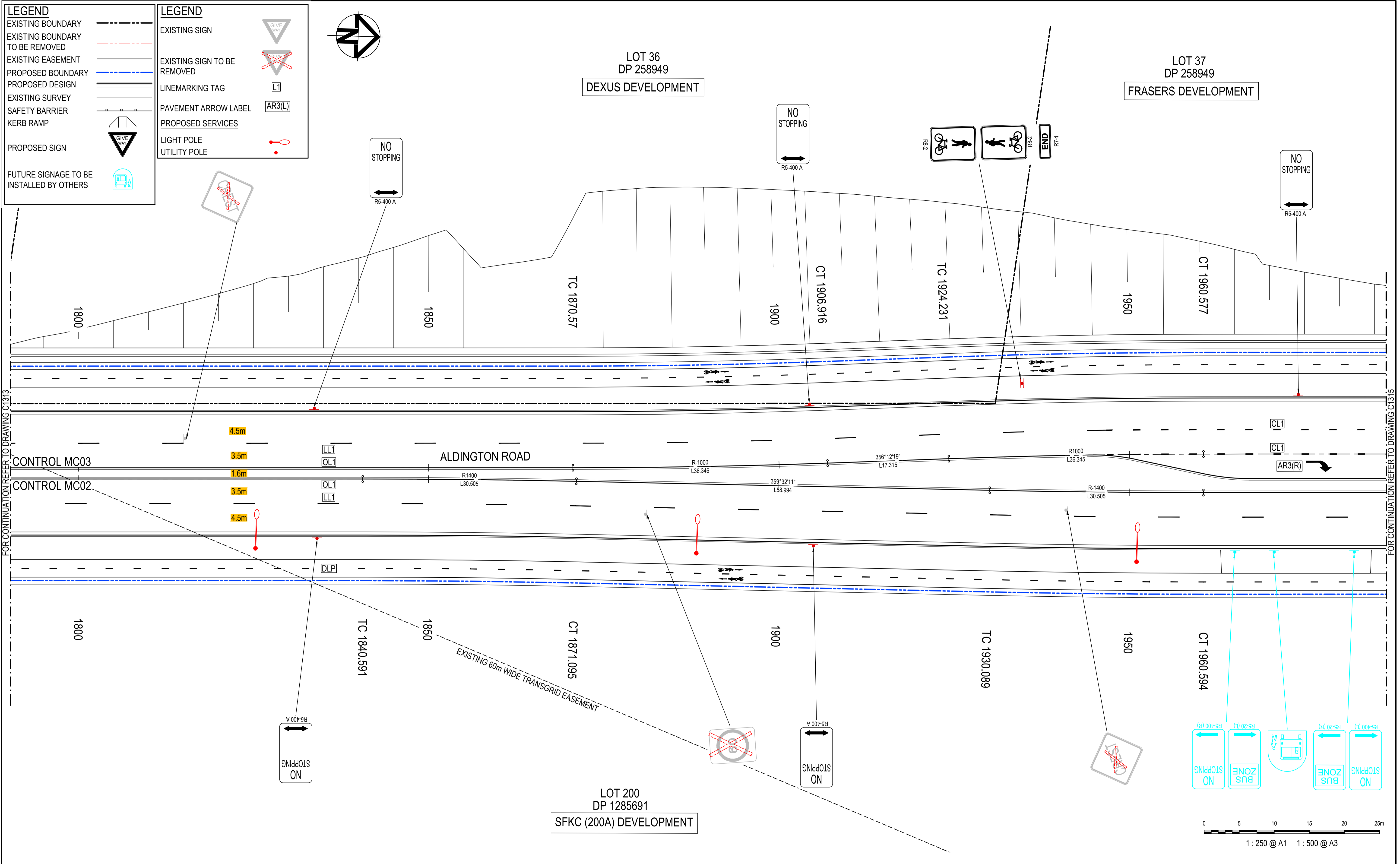
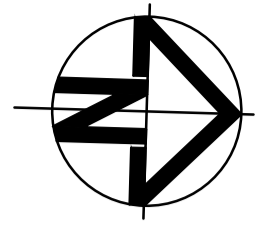
Civil Engineers and Project Managers

Level 7, 153 Walker Street  
North Sydney NSW 2060  
ABN 96 130 882 405  
Tel: 02 9439 1777  
Fax: 02 9923 1055  
www.atl.net.au  
info@atl.net.au

Status	<b>FOR APPROVAL</b>	A1
	NOT TO BE ISSUED FOR CONSTRUCTION	
Project - Drawing No.	<b>24-1179-C1313</b>	Issue
		<b>P1</b>

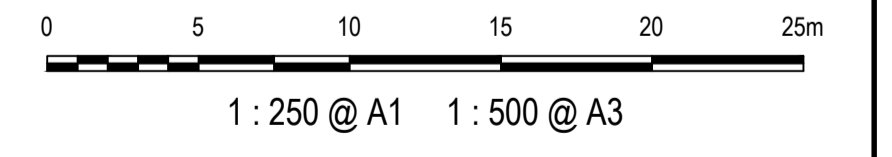
LEGEND	
EXISTING BOUNDARY	
EXISTING BOUNDARY TO BE REMOVED	
EXISTING EASEMENT	
PROPOSED BOUNDARY	
PROPOSED DESIGN	
EXISTING SURVEY	
SAFETY BARRIER	
KERB RAMP	
PROPOSED SIGN	
FUTURE SIGNAGE TO BE INSTALLED BY OTHERS	

LEGEND	
EXISTING SIGN	
EXISTING SIGN TO BE REMOVED	
LINEMARKING TAG	
PAVEMENT ARROW LABEL	
PROPOSED SERVICES	
LIGHT POLE	
UTILITY POLE	

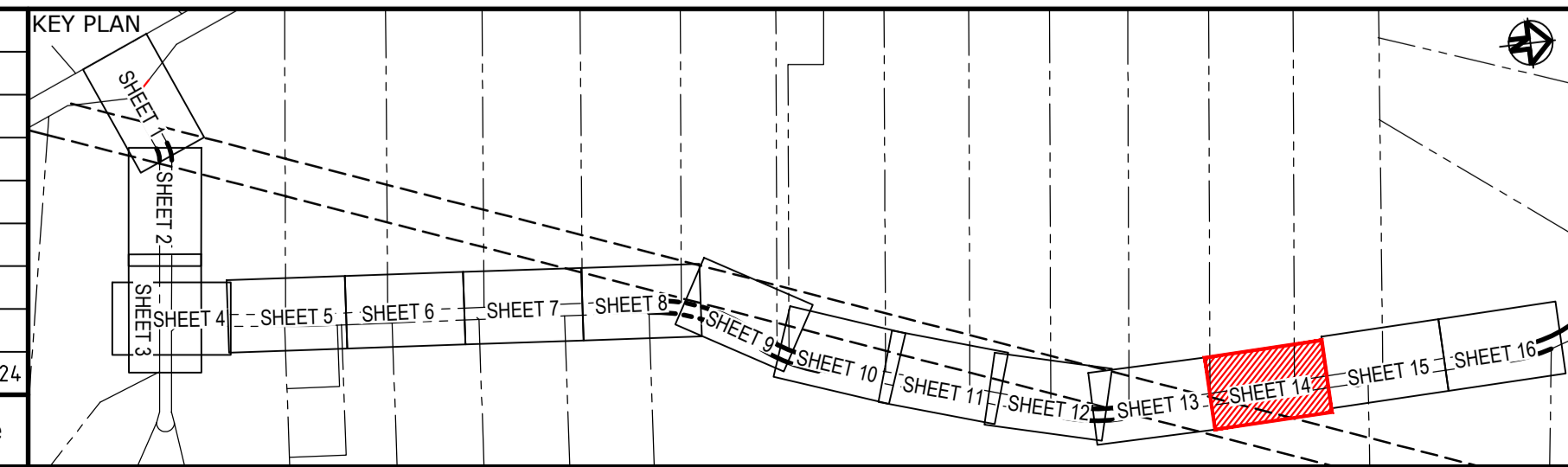


FOR CONTINUATION REFER TO DRAWING C1313

FOR CONTINUATION REFER TO DRAWING C1315



Issue	Description	Date
P1	FOR APPROVAL	22-03-24



Client

Grid	GDA2020	Height Datum	AHD
Drawn	JS	Designed	EH
Checked	GB	Approved	AL

Scales: 1 : 250

THIS DRAWING CANNOT BE COPIED OR REPRODUCED IN ANY FORM OR USED FOR ANY OTHER PURPOSE OTHER THAN THAT ORIGINALLY INTENDED WITHOUT THE WRITTEN PERMISSION OF AT&I

Project

**ALDINGTON AND ABBOTTS ROAD UPGRADE (AARU) PHASE 1 & 2**

Title

**SIGNAGE AND LINEMARKING PLAN SHEET 14**

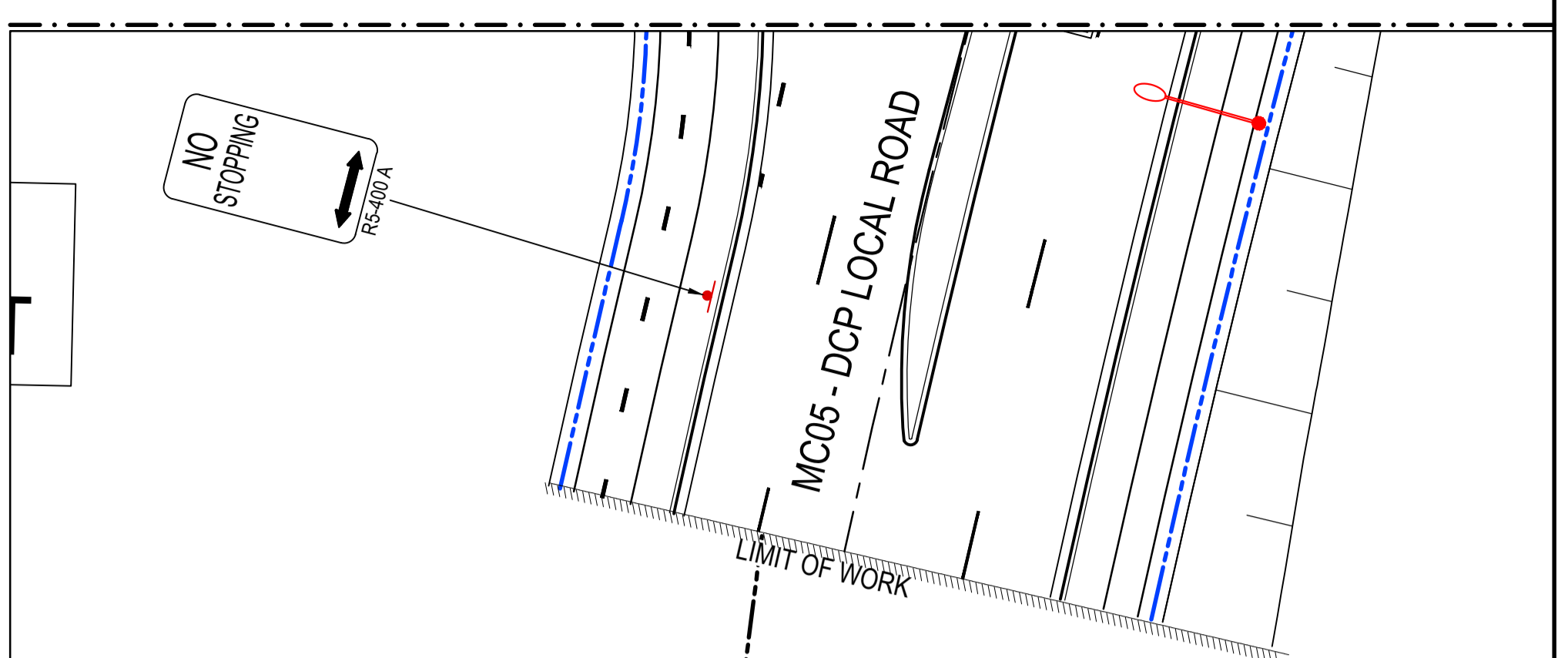
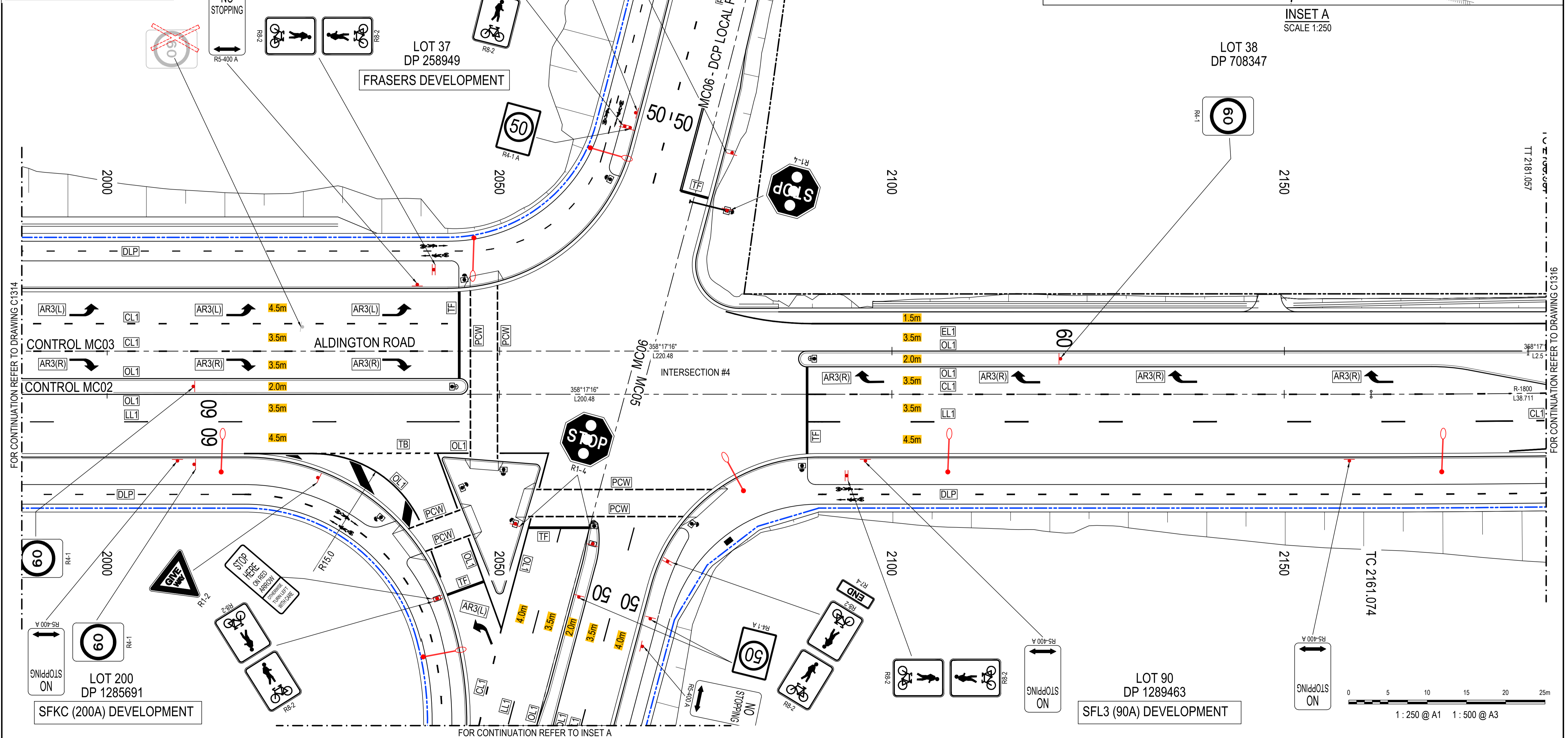
Civil Engineers and Project Managers

Level 7, 153 Walker Street  
North Sydney NSW 2060  
ABN 96 130 882 405  
Tel: 02 9439 1777  
Fax: 02 9923 1055  
www.atl.net.au  
info@atl.net.au

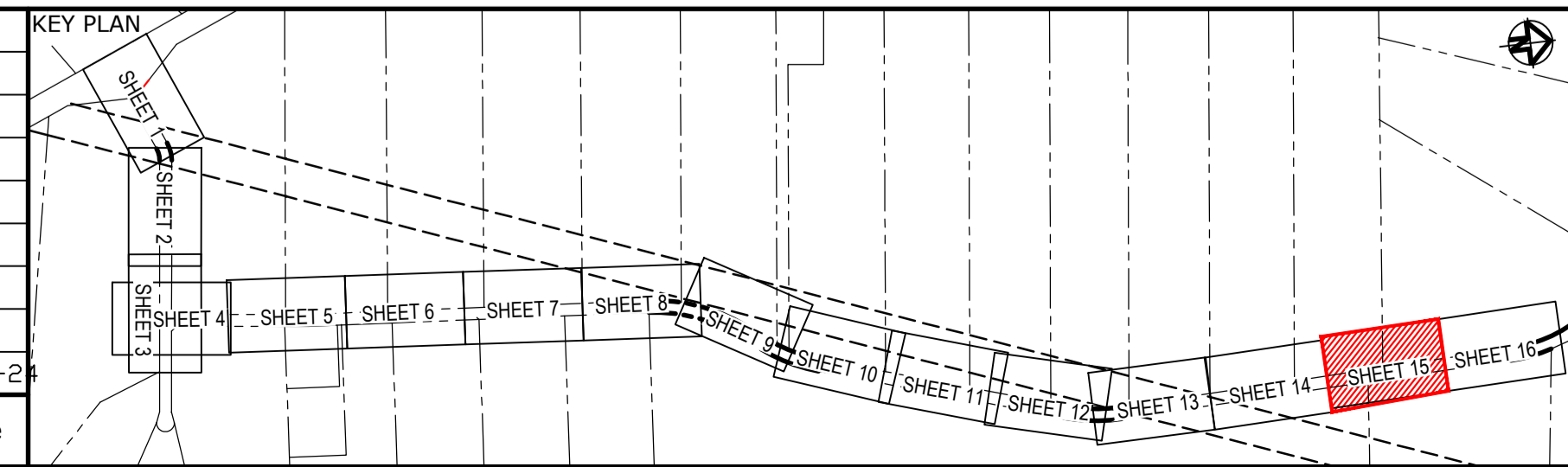
Status	<b>FOR APPROVAL</b>	A1
Project - Drawing No.	<b>24-1179-C1314</b>	Issue
		<b>P1</b>

LEGEND	
EXISTING BOUNDARY	
EXISTING BOUNDARY TO BE REMOVED	
EXISTING EASEMENT	
PROPOSED BOUNDARY	
PROPOSED DESIGN	
EXISTING SURVEY	
SAFETY BARRIER	
KERB RAMP	
PROPOSED SIGN	
FUTURE SIGNAGE TO BE INSTALLED BY OTHERS	

LEGEND	
EXISTING SIGN	
EXISTING SIGN TO BE REMOVED	
LINEMARKING TAG	
PAVEMENT ARROW LABEL	
PROPOSED SERVICES	
LIGHT POLE	
UTILITY POLE	



Issue	Description	Date
P1	FOR APPROVAL	22-03-24



Client

Scale	1 : 250	Drawn	JS
Grid	GDA2020	Designed	EH
Height Datum	AHD	Checked	GB
		Approved	AL

THIS DRAWING CANNOT BE COPIED OR REPRODUCED IN ANY FORM OR USED FOR ANY OTHER PURPOSE OTHER THAN THAT ORIGINALLY INTENDED WITHOUT THE WRITTEN PERMISSION OF AT&L

Project  
**ALDINGTON AND ABBOTTS ROAD UPGRADE (AARU) PHASE 1 & 2**

Title  
**SIGNAGE AND LINEMARKING PLAN SHEET 15**

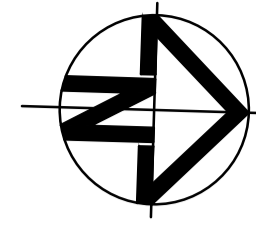
Civil Engineers and Project Managers

Level 7, 153 Walker Street  
North Sydney NSW 2060  
ABN 96 130 882 405  
Tel: 02 9439 1777  
Fax: 02 9923 1055  
www.atl.net.au  
info@atl.net.au

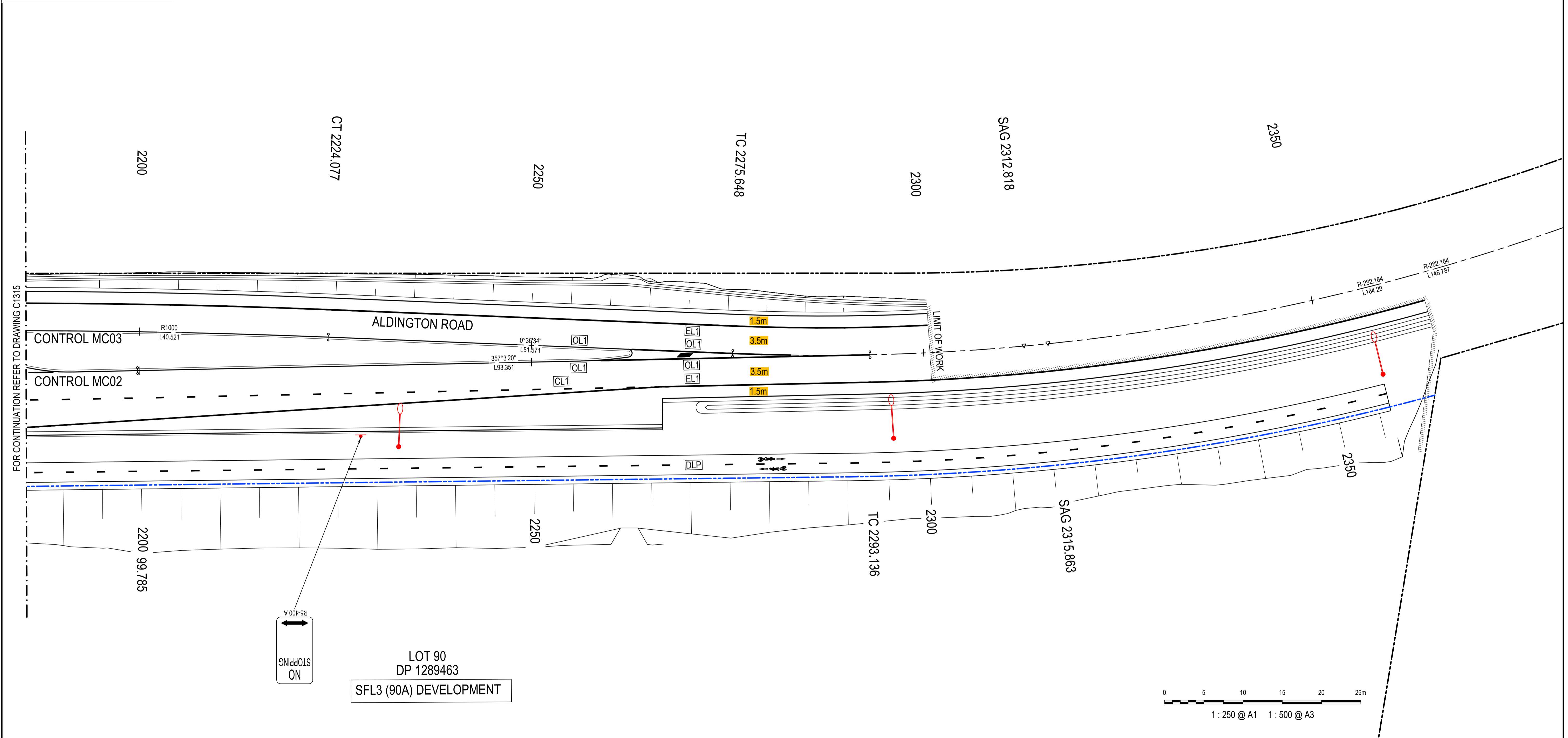
Status	<b>FOR APPROVAL</b>	A1
Project - Drawing No.	<b>24-1179-C1315</b>	Issue
		<b>P1</b>

LEGEND	
EXISTING BOUNDARY	
EXISTING BOUNDARY TO BE REMOVED	
EXISTING EASEMENT	
PROPOSED BOUNDARY	
PROPOSED DESIGN	
EXISTING SURVEY	
SAFETY BARRIER	
KERB RAMP	
PROPOSED SIGN	
FUTURE SIGNAGE TO BE INSTALLED BY OTHERS	

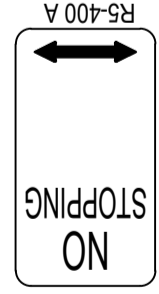
LEGEND	
EXISTING SIGN	
EXISTING SIGN TO BE REMOVED	
LINEMARKING TAG	
PAVEMENT ARROW LABEL	
PROPOSED SERVICES	
LIGHT POLE	
UTILITY POLE	



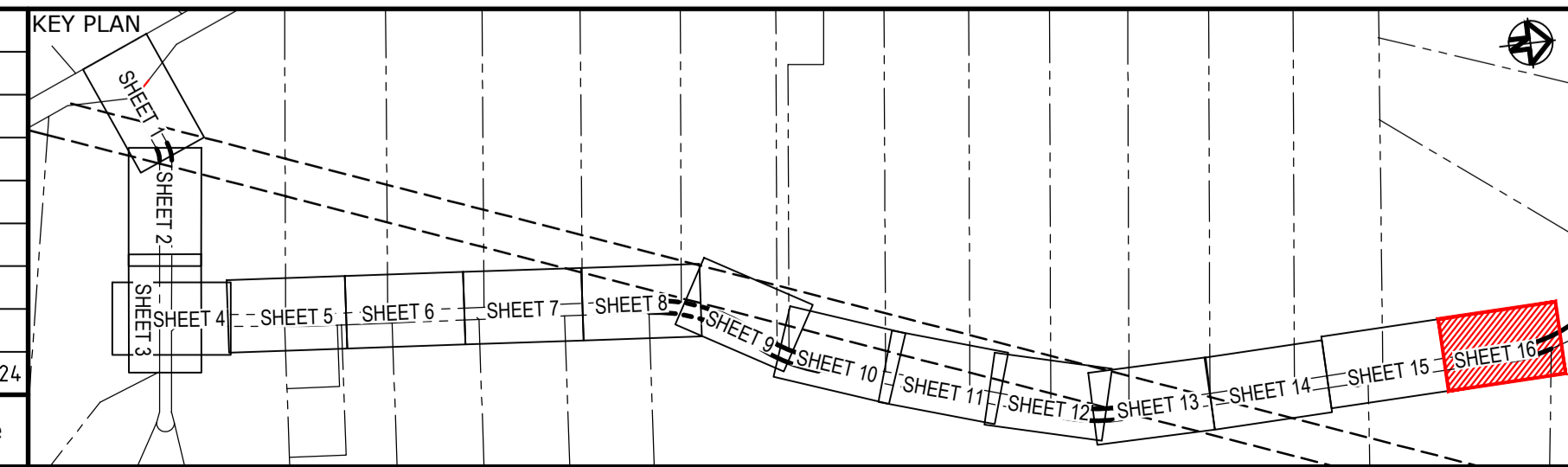
LOT 38  
DP 708347



LOT 90  
DP 1289463  
SFL3 (90A) DEVELOPMENT



Issue	Description	Date
P1	FOR APPROVAL	22-03-24



Client

Scale	1 : 250	Drawn	JS
Grid	GDA2020	Checked	GB
Height Datum	AHD	Approved	AL

THIS DRAWING CANNOT BE COPIED OR REPRODUCED IN ANY FORM OR USED FOR ANY OTHER PURPOSE OTHER THAN THAT ORIGINALLY INTENDED WITHOUT THE WRITTEN PERMISSION OF AT&L

Project

**ALDINGTON AND ABBOTTS ROAD UPGRADE (AARU) PHASE 1 & 2**

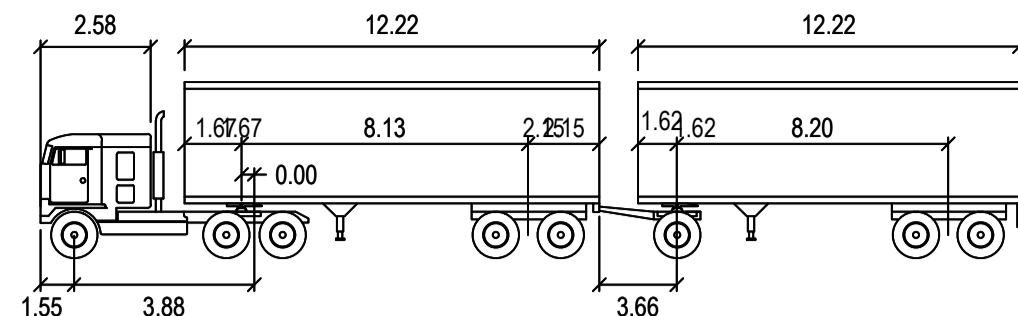
Title

**SIGNAGE AND LINEMARKING PLAN SHEET 16**

Civil Engineers and Project Managers

Level 7, 153 Walker Street  
North Sydney NSW 2060  
ABN 96 130 882 405  
Tel: 02 9439 1777  
Fax: 02 9923 1055  
www.atl.net.au  
info@atl.net.au

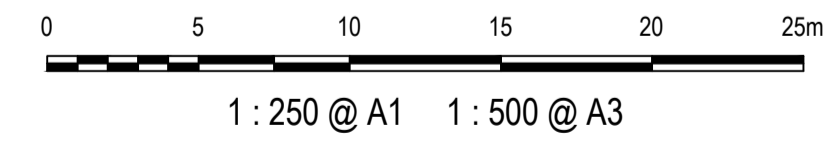
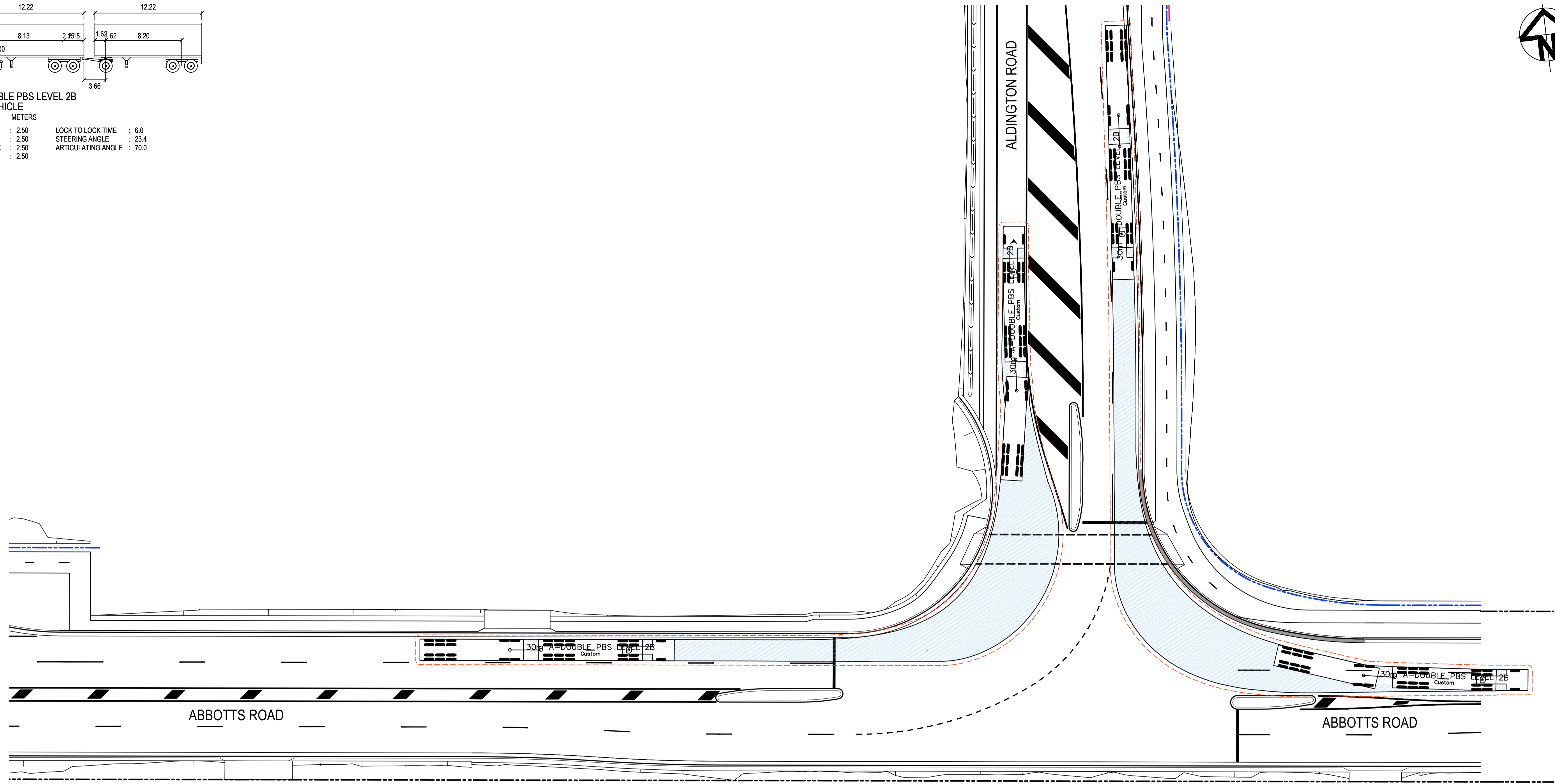
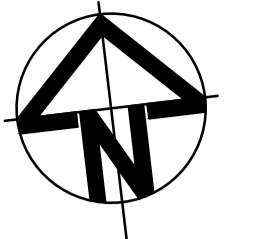
Status	<b>FOR APPROVAL</b>	A1
NOT TO BE ISSUED FOR CONSTRUCTION		
Project - Drawing No.	<b>24-1179-C1316</b>	Issue
		<b>P1</b>



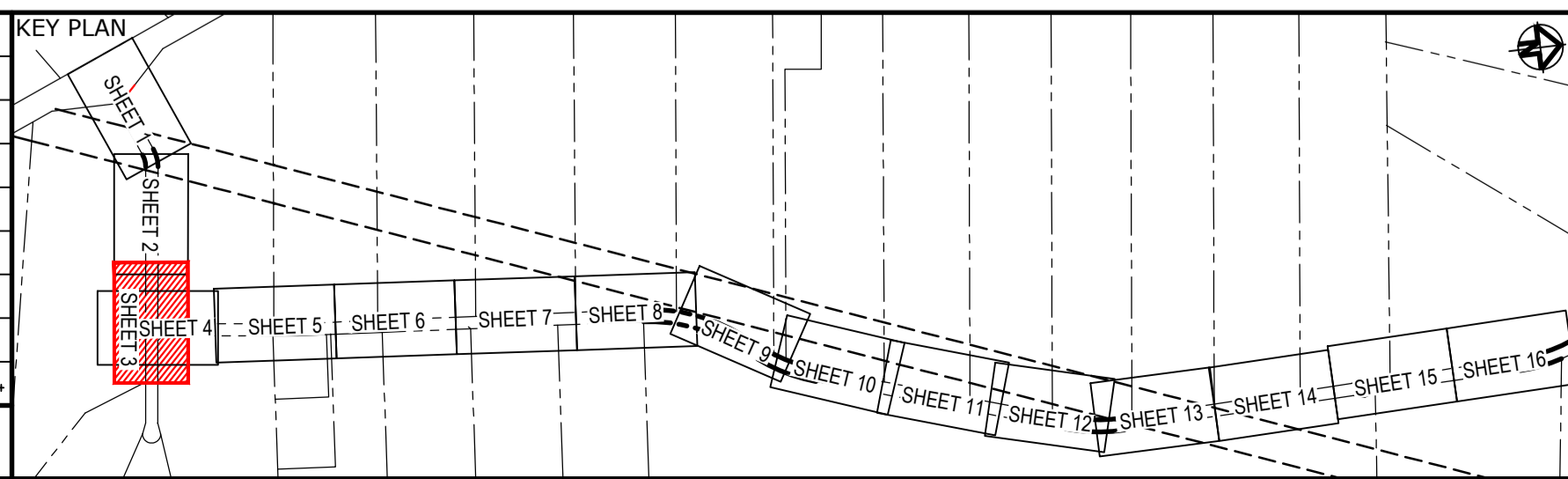
30m A-DOUBLE PBS LEVEL 2B  
DESIGN VEHICLE

METERS

TRACTOR WIDTH	: 2.50	LOCK TO LOCK TIME	: 6.0
TRAILER WIDTH	: 2.50	STEERING ANGLE	: 23.4
TRACTOR TRACK	: 2.50	ARTICULATING ANGLE	: 70.0
TRAILER TRACK	: 2.50		



Issue	Description	Date
P1	FOR APPROVAL	22-03-24



Client

Scales	1 : 250	Drawn	JS
Grid	GDA2020	Designed	EH
Height Datum	AHD	Checked	GB
		Approved	AL

THIS DRAWING CANNOT BE COPIED OR REPRODUCED IN ANY FORM OR USED FOR ANY OTHER PURPOSE OTHER THAN THAT ORIGINALLY INTENDED WITHOUT THE WRITTEN PERMISSION OF AT&L

Project

**ALDINGTON AND ABBOTTS ROAD UPGRADE (AARU) PHASE 1 & 2**

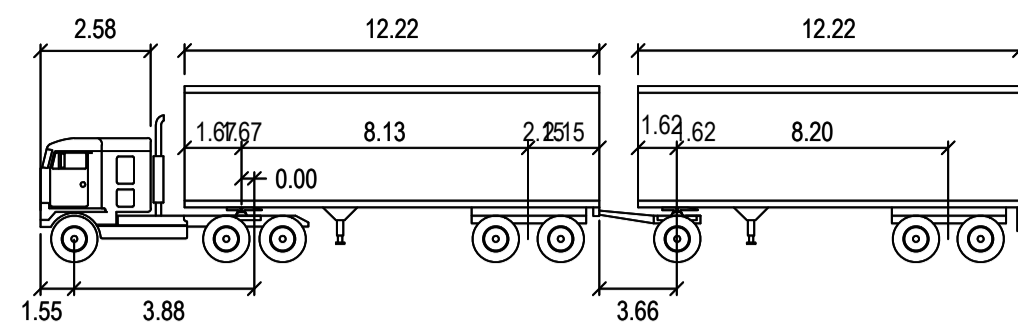
Title

**VEHICLE TURN PATH PLAN INTERSECTION 1 DESIGN VEHICLE LEFT**

Civil Engineers and Project Managers

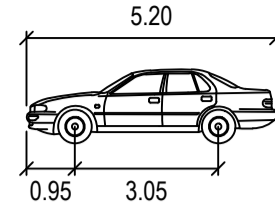
Level 7, 153 Walker Street  
North Sydney NSW 2060  
ABN 96 130 882 405  
Tel: 02 9439 1777  
Fax: 02 9923 1055  
www.atl.net.au  
info@atl.net.au

Status	FOR APPROVAL NOT TO BE ISSUED FOR CONSTRUCTION	A1
Project - Drawing No.	24-1179-C1801	Issue
		P1



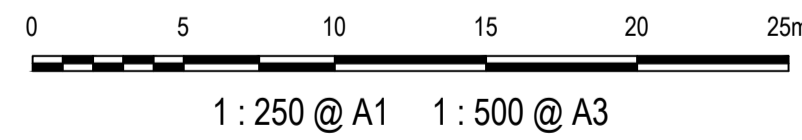
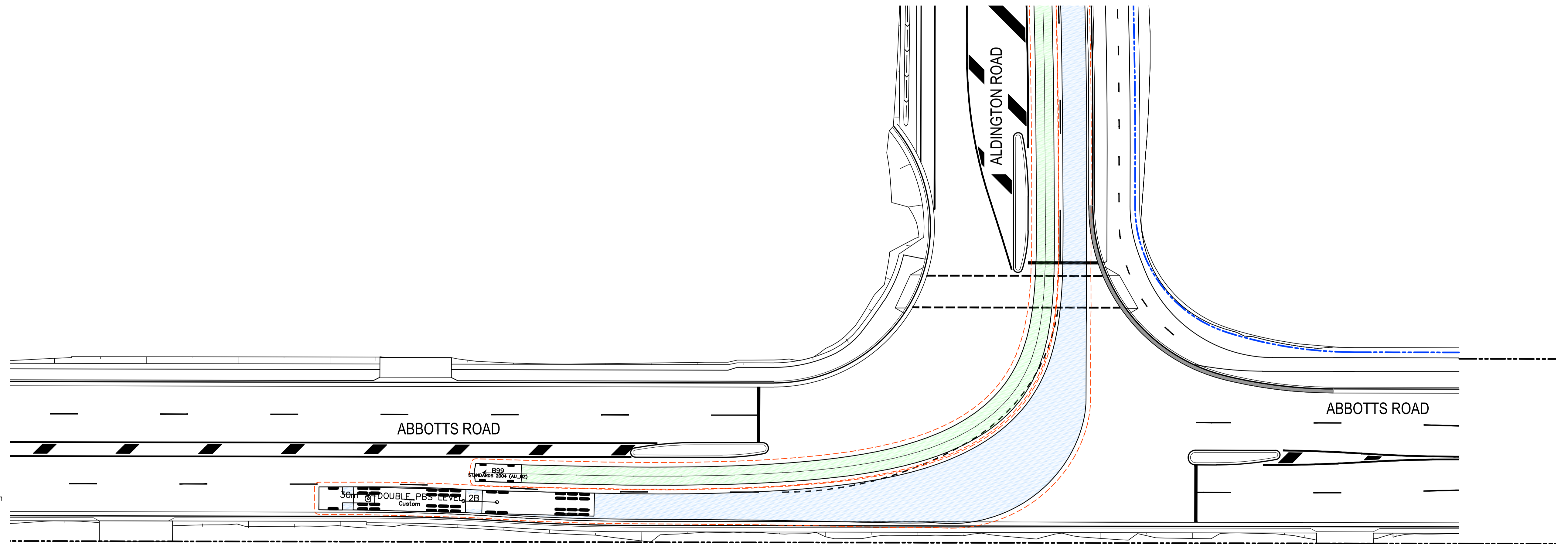
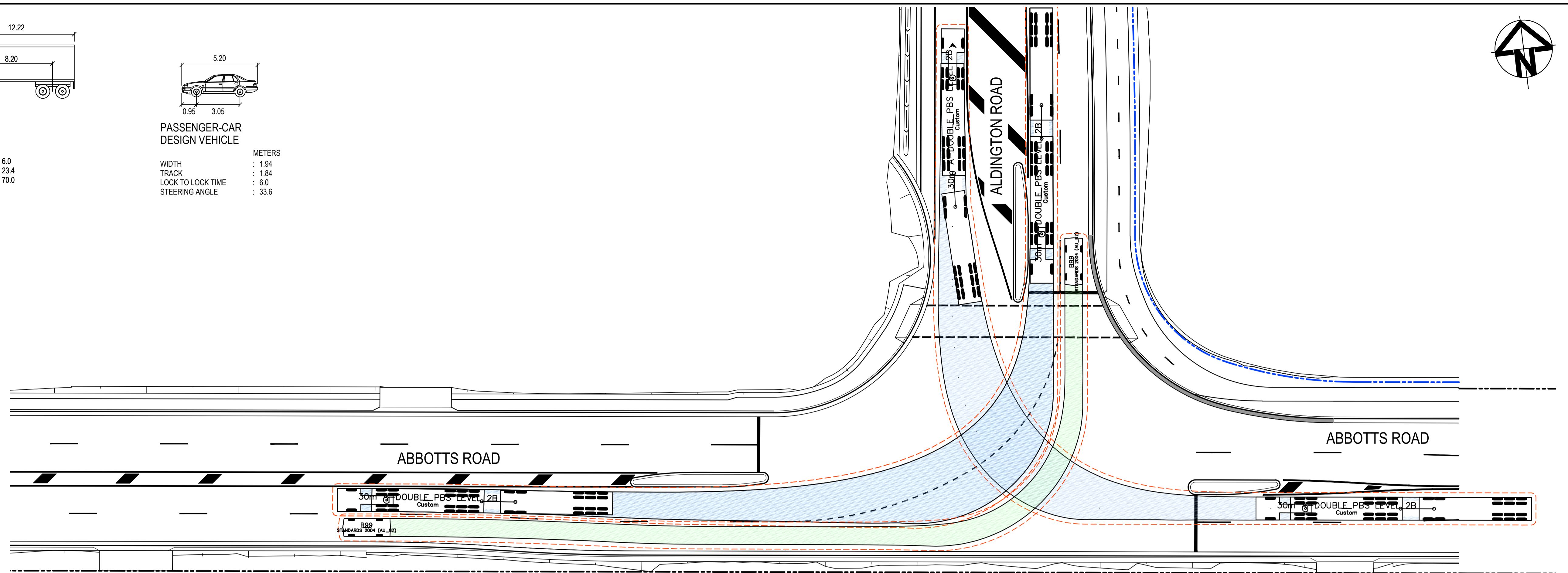
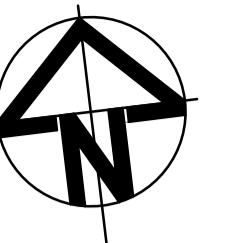
30m A-DOUBLE PBS LEVEL 2B  
DESIGN VEHICLE

METERS	
TRACTOR WIDTH	: 2.50
TRAILER WIDTH	: 2.50
TRACTOR TRACK	: 2.50
TRAILER TRACK	: 2.50
LOCK TO LOCK TIME	: 6.0
STEERING ANGLE	: 23.4
ARTICULATING ANGLE	: 70.0

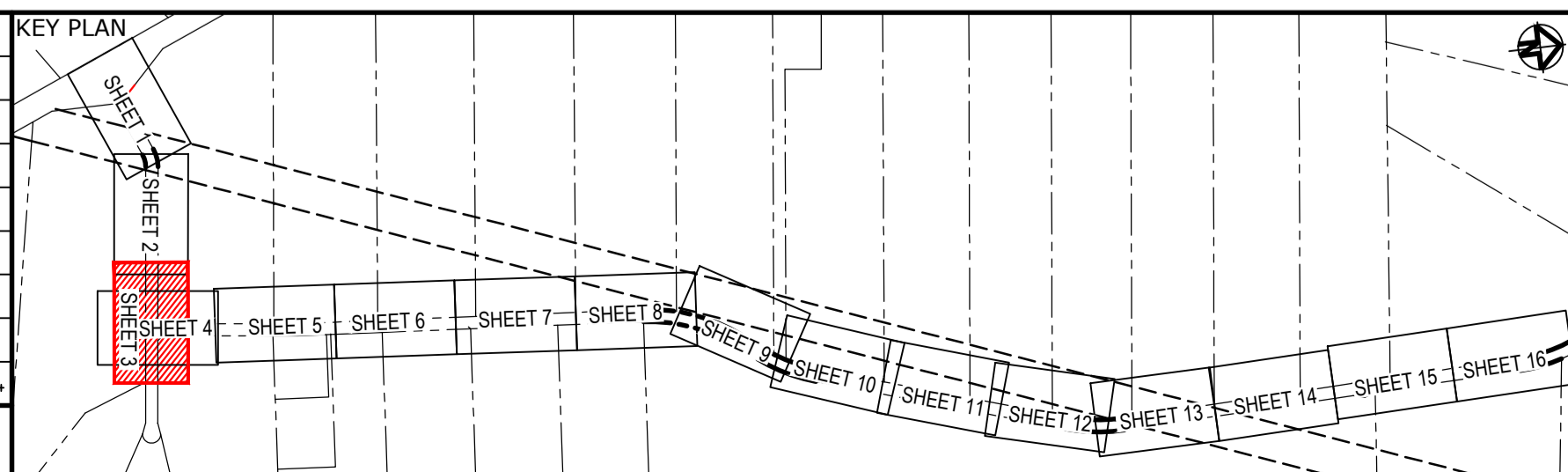


PASSENGER-CAR  
DESIGN VEHICLE

METERS	
WIDTH	: 1.94
TRACK	: 1.84
LOCK TO LOCK TIME	: 6.0
STEERING ANGLE	: 33.6



Issue	Description	Date
P1	FOR APPROVAL	22-03-24



Client

Scales	1 : 250	Drawn	JS
Grid	GDA2020	Designed	EH
Height Datum	AHD	Checked	GB
		Approved	AL

GDA2020

THIS DRAWING CANNOT BE COPIED OR REPRODUCED IN ANY FORM OR USED FOR ANY OTHER PURPOSE OTHER THAN THAT ORIGINALLY INTENDED WITHOUT THE WRITTEN PERMISSION OF AT&I

Project

**ALDINGTON AND ABBOTTS ROAD UPGRADE (AARU) PHASE 1 & 2**

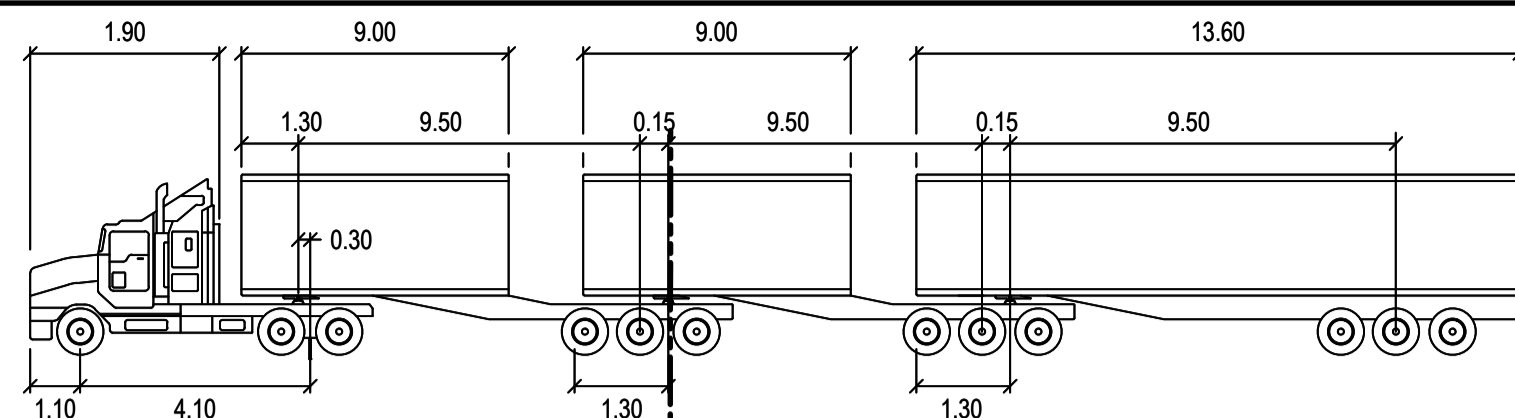
Title

**VEHICLE TURN PATH PLAN INTERSECTION 1 DESIGN VEHICLE RIGHT**

Civil Engineers and Project Managers

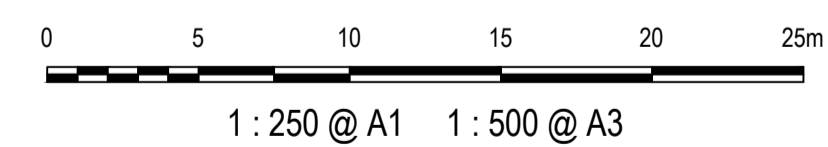
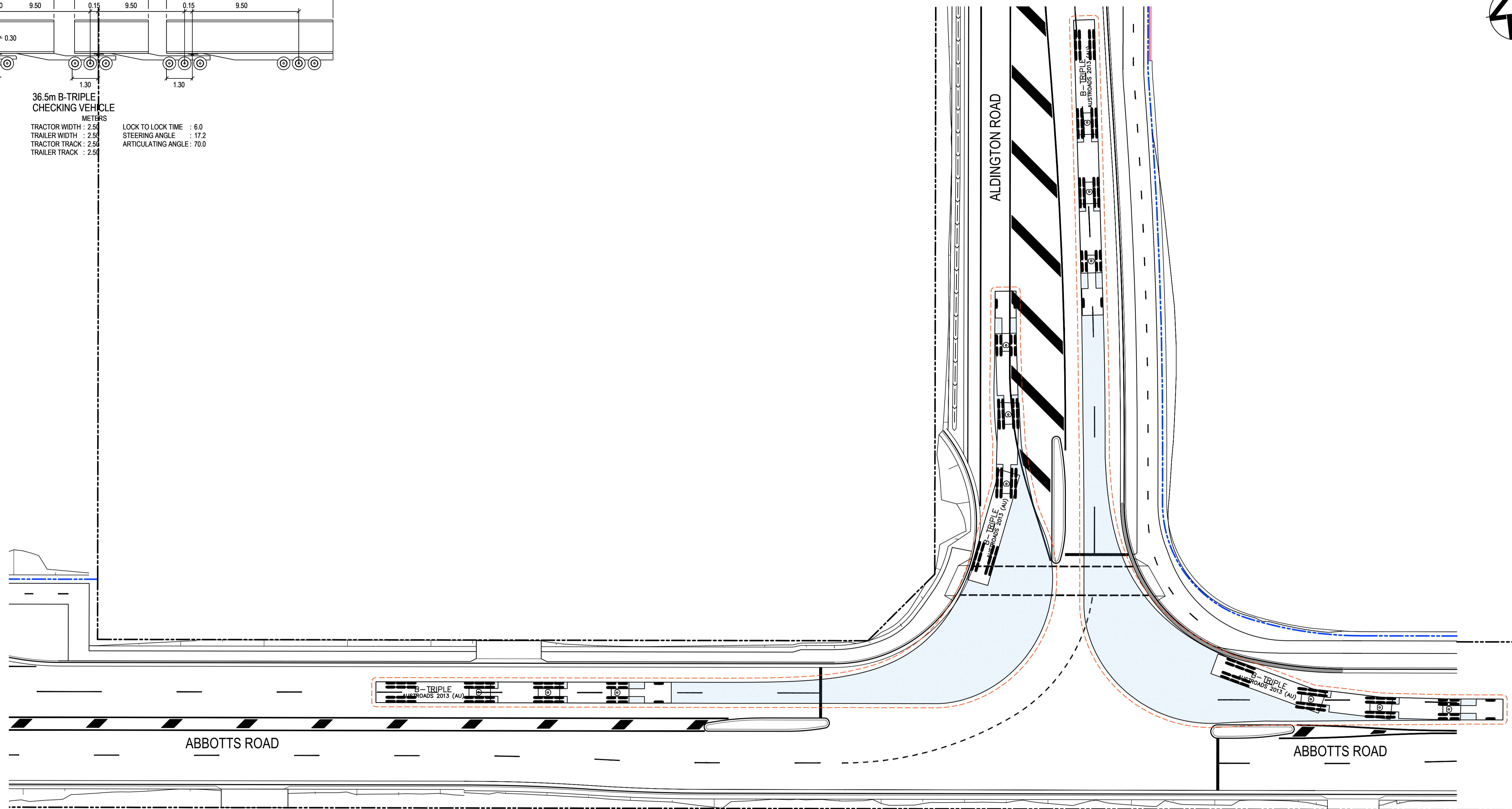
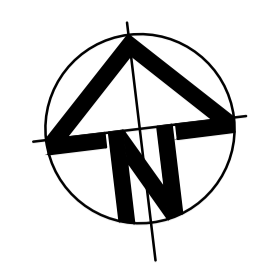
Level 7, 153 Walker Street  
North Sydney NSW 2060  
ABN 96 130 882 405  
Tel: 02 9439 1777  
Fax: 02 9923 1055  
www.atl.net.au  
info@atl.net.au

Status	<b>FOR APPROVAL</b>	A1
NOT TO BE ISSUED FOR CONSTRUCTION		
Project - Drawing No.	<b>24-1179-C1802</b>	Issue
		<b>P1</b>

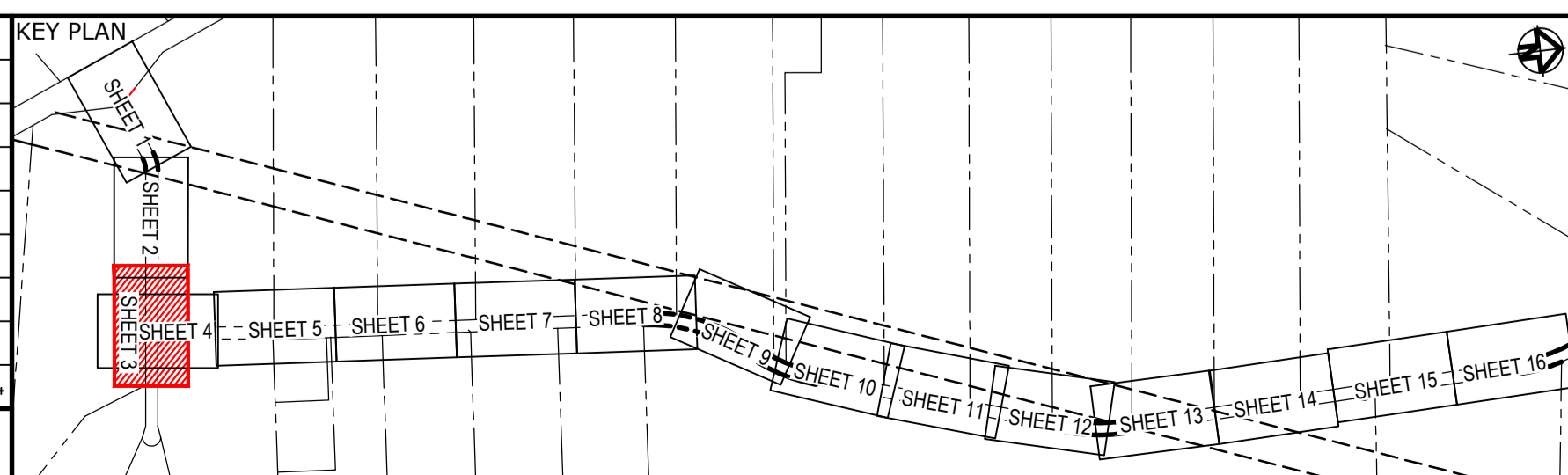


36.5m B-TRIPLE CHECKING VEHICLE

METERS  
 TRACTOR WIDTH : 2.50  
 TRAILER WIDTH : 2.50  
 TRACTOR TRACK : 2.50  
 TRAILER TRACK : 2.50  
 LOCK TO LOCK TIME : 6.0  
 STEERING ANGLE : 17.2  
 ARTICULATING ANGLE : 70.0



Issue	Description	Date
P1	FOR APPROVAL	22-03-24



Client

Scales	1 : 250	Drawn	JS
Grid	GDA2020	Designed	EH
Height Datum	AHD	Checked	GB
		Approved	AL

THIS DRAWING CANNOT BE COPIED OR REPRODUCED IN ANY FORM OR USED FOR ANY OTHER PURPOSE OTHER THAN THAT ORIGINALLY INTENDED WITHOUT THE WRITTEN PERMISSION OF AT&L

Project

**ALDINGTON AND ABBOTTS ROAD UPGRADE (AARU) PHASE 1 & 2**

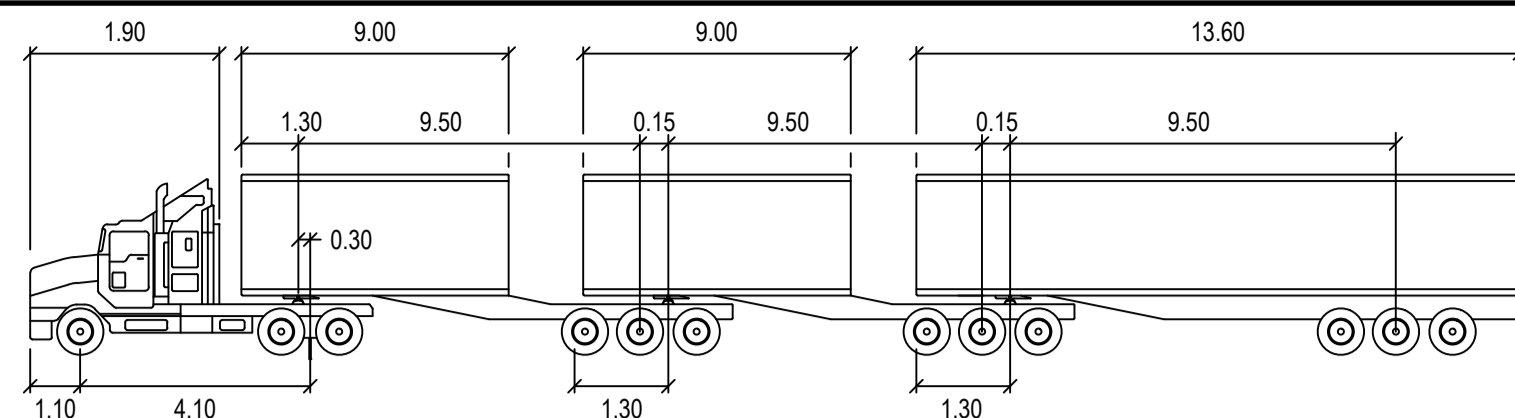
Title

**VEHICLE TURN PATH PLAN INTERSECTION 1 CHECKING VEHICLE LEFT**

Civil Engineers and Project Managers

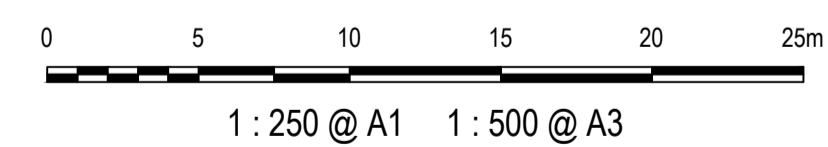
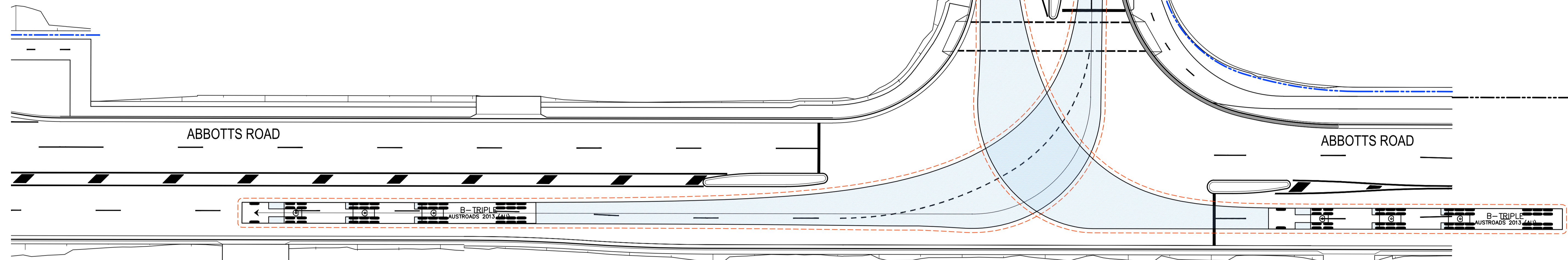
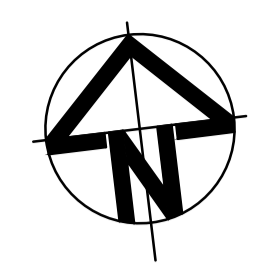
Level 7, 153 Walker Street  
 North Sydney NSW 2060  
 ABN 96 130 882 405  
 Tel: 02 9439 1777  
 Fax: 02 9923 1055  
 www.atl.net.au  
 info@atl.net.au

Status	<b>FOR APPROVAL</b>	A1
	NOT TO BE ISSUED FOR CONSTRUCTION	
Project - Drawing No.	<b>24-1179-C1803</b>	Issue
		<b>P1</b>

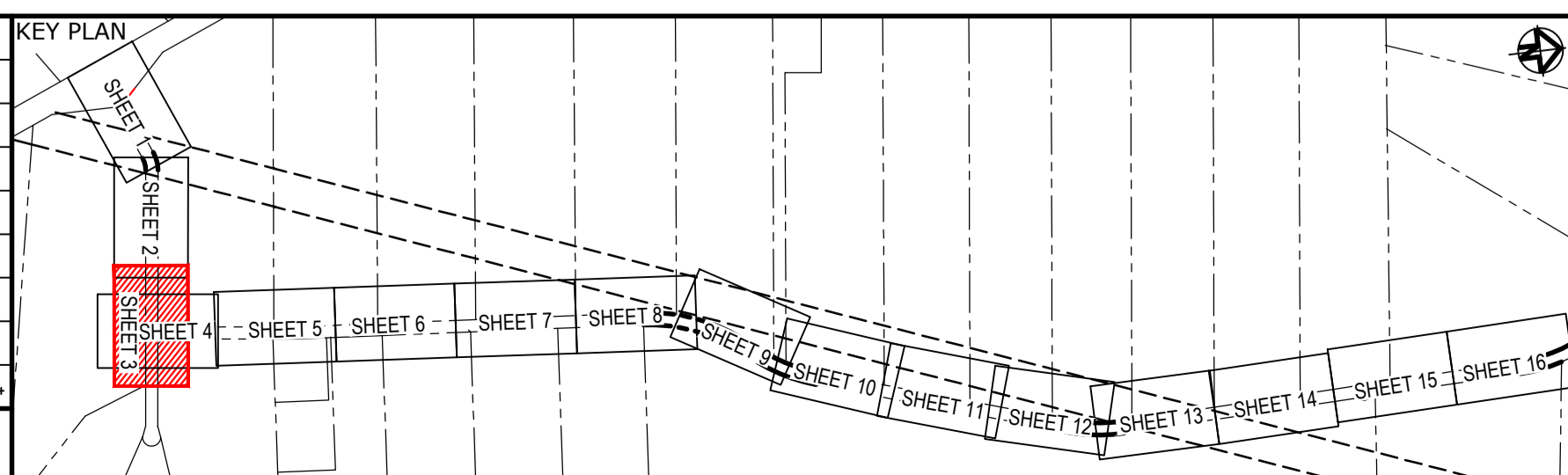


36.5m B-TRIPLE CHECKING VEHICLE

METERS  
 TRACTOR WIDTH : 2.50 LOCK TO LOCK TIME : 6.0  
 TRAILER WIDTH : 2.50 STEERING ANGLE : 17.2  
 TRACTOR TRACK : 2.50 ARTICULATING ANGLE : 70.0  
 TRAILER TRACK : 2.50



Issue	Description	Date
P1	FOR APPROVAL	22-03-24



Client

Scales	1 : 250	Drawn	JS
Grid	GDA2020	Designed	EH
Height Datum	AHD	Checked	GB
		Approved	AL

THIS DRAWING CANNOT BE COPIED OR REPRODUCED IN ANY FORM OR USED FOR ANY OTHER PURPOSE OTHER THAN THAT ORIGINALLY INTENDED WITHOUT THE WRITTEN PERMISSION OF AT&L

Project

**ALDINGTON AND ABBOTTS ROAD UPGRADE (AARU) PHASE 1 & 2**

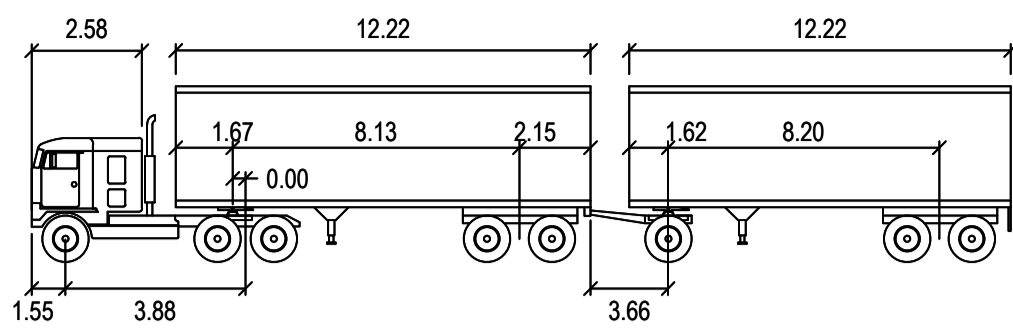
Title

**VEHICLE TURN PATH PLAN INTERSECTION 1 CHECKING VEHICLE RIGHT**

Civil Engineers and Project Managers

Level 7, 153 Walker Street  
 North Sydney NSW 2060  
 ABN 96 130 882 405  
 Tel: 02 9439 1777  
 Fax: 02 9923 1055  
 www.atl.net.au  
 info@atl.net.au

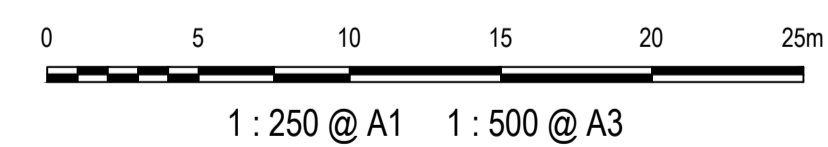
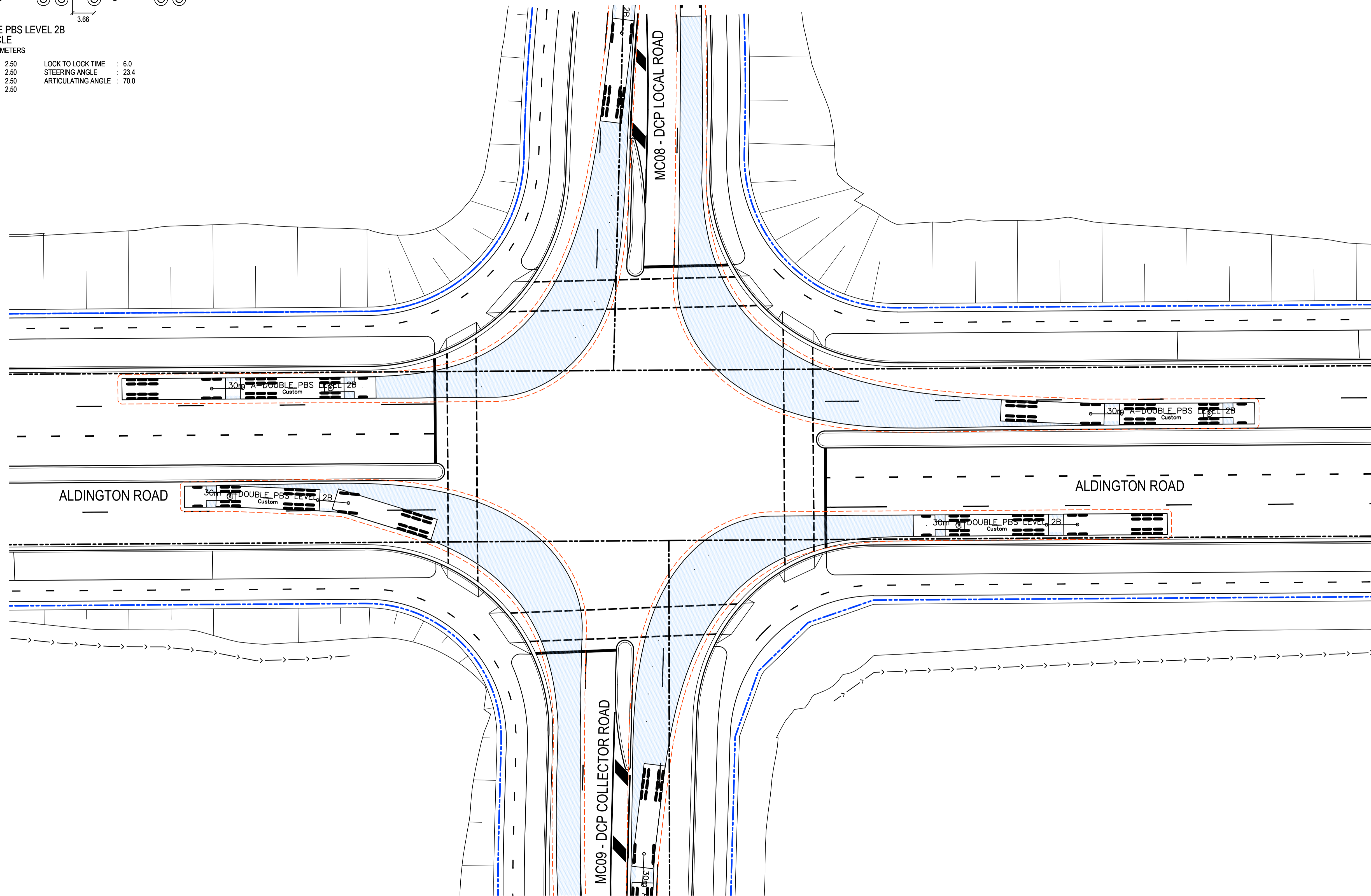
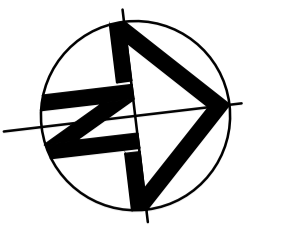
Status	FOR APPROVAL NOT TO BE ISSUED FOR CONSTRUCTION	A1
Project - Drawing No.	24-1179-C1804	Issue
		P1



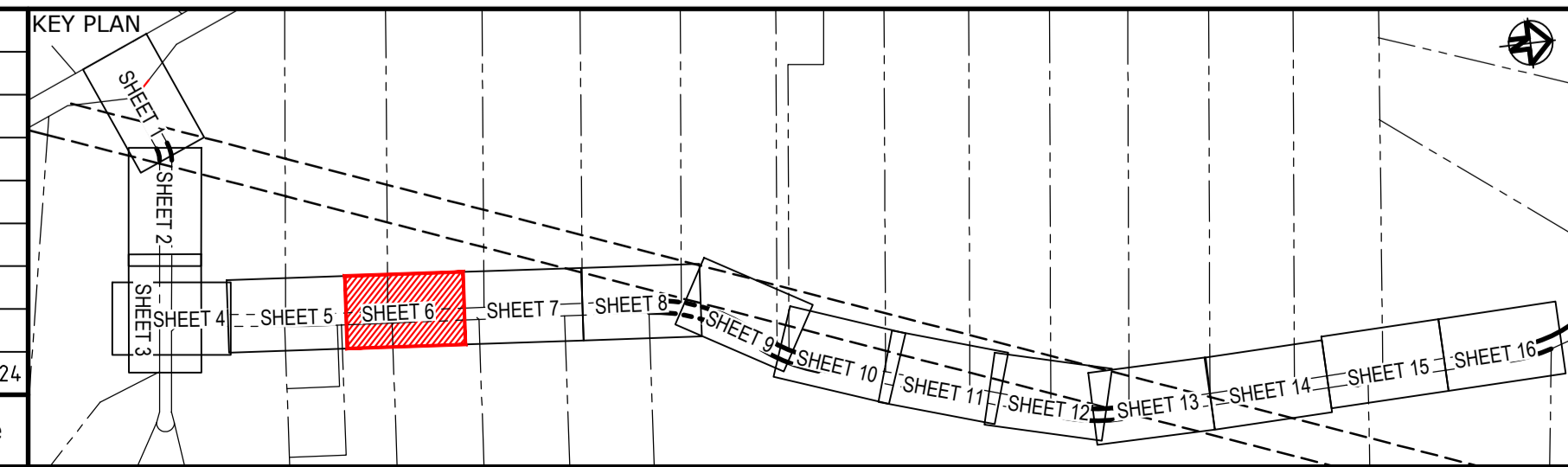
30m A-DOUBLE PBS LEVEL 2B  
DESIGN VEHICLE

METERS

TRACTOR WIDTH	: 2.50	LOCK TO LOCK TIME	: 6.0
TRAILER WIDTH	: 2.50	STEERING ANGLE	: 23.4
TRACTOR TRACK	: 2.50	ARTICULATING ANGLE	: 70.0
TRAILER TRACK	: 2.50		



Issue	Description	Date
P1	FOR APPROVAL	22-03-24



Client

Scale	1 : 250	Drawn	JS
Grid	GDA2020	Designed	EH
Height Datum	AHD	Checked	GB
		Approved	AL

**GDA2020**

THIS DRAWING CANNOT BE COPIED OR REPRODUCED IN ANY FORM OR USED FOR ANY OTHER PURPOSE OTHER THAN THAT ORIGINALLY INTENDED WITHOUT THE WRITTEN PERMISSION OF AT&L

Project

**ALDINGTON AND ABBOTTS ROAD UPGRADE (AARU) PHASE 1 & 2**

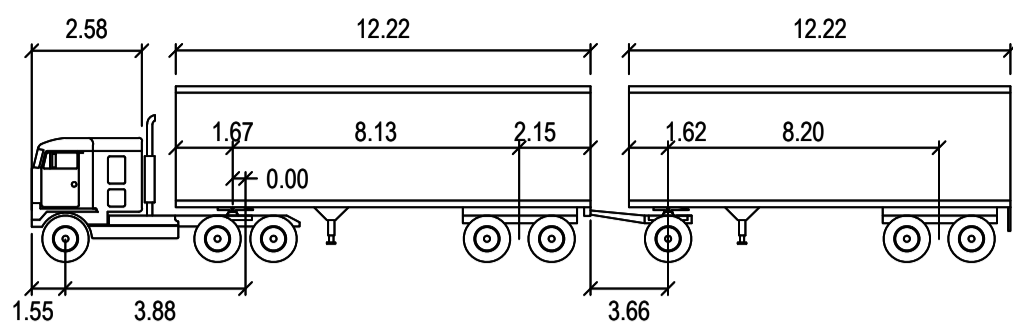
Title

**VEHICLE TURN PATH PLAN INTERSECTION 2 DESIGN VEHICLE LEFT**

Civil Engineers and Project Managers

Level 7, 153 Walker Street  
North Sydney NSW 2060  
ABN 96 130 882 405  
Tel: 02 9439 1777  
Fax: 02 9923 1055  
www.atl.net.au  
info@atl.net.au

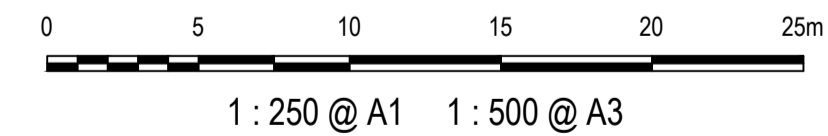
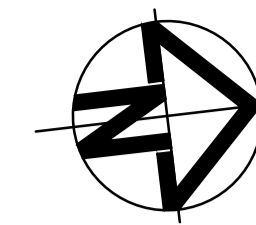
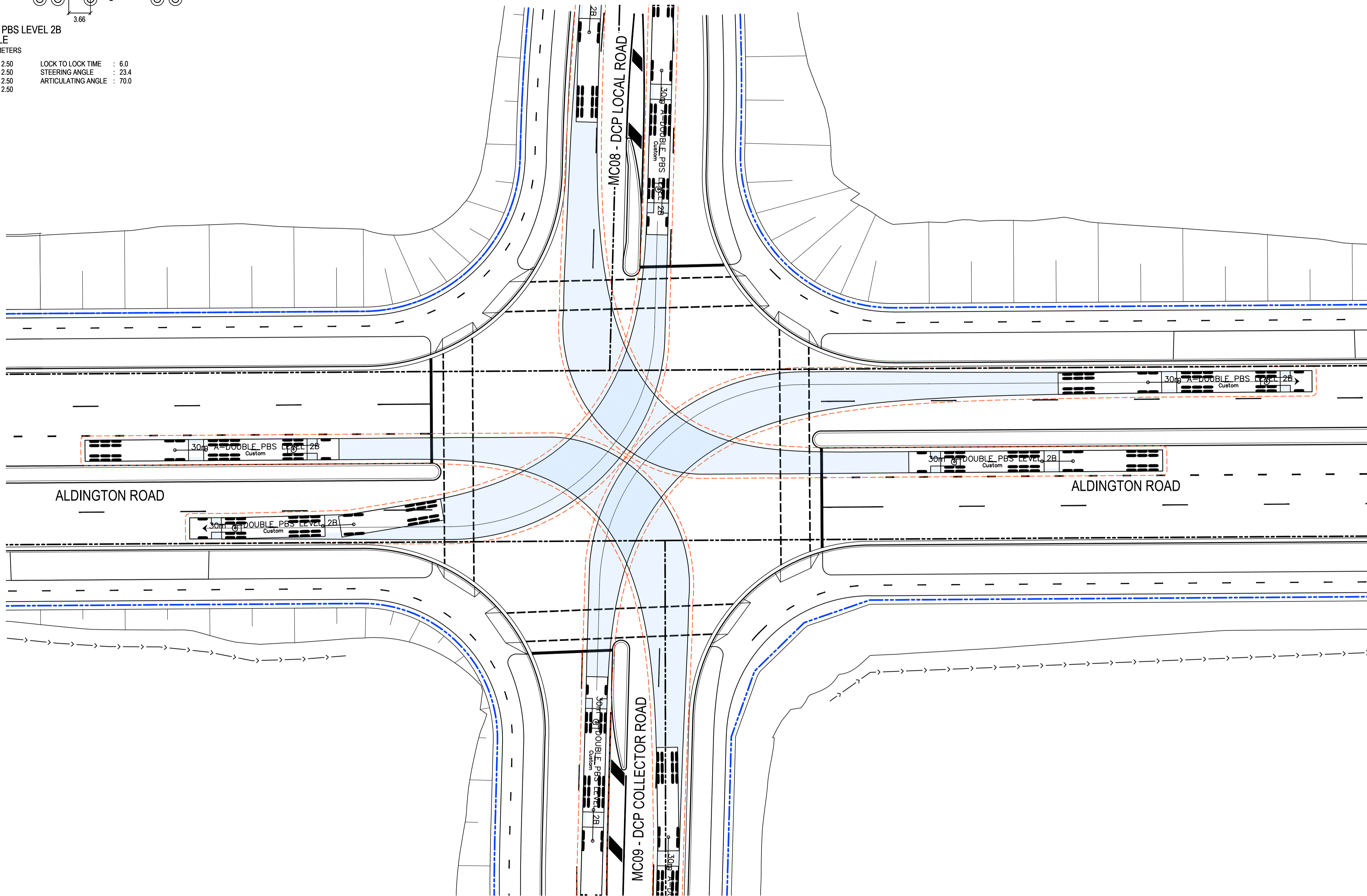
Status	<b>FOR APPROVAL</b>	A1
NOT TO BE ISSUED FOR CONSTRUCTION		
Project - Drawing No.	<b>24-1179-C1805</b>	Issue
		<b>P1</b>



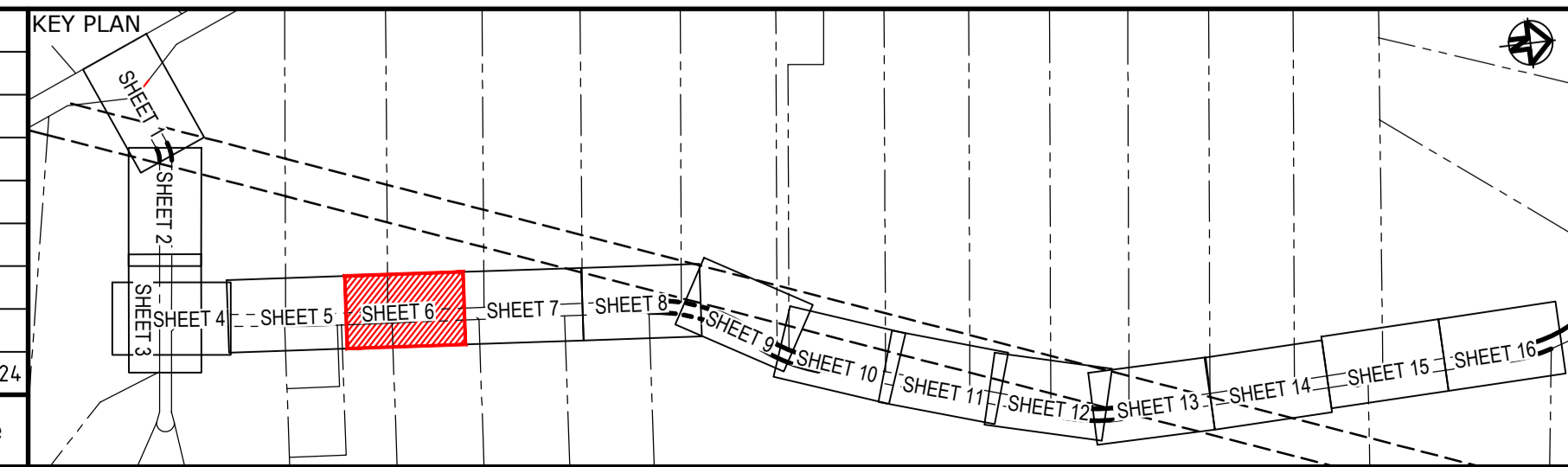
30m A-DOUBLE PBS LEVEL 2B  
DESIGN VEHICLE

METERS

TRACTOR WIDTH	: 2.50	LOCK TO LOCK TIME	: 6.0
TRAILER WIDTH	: 2.50	STEERING ANGLE	: 23.4
TRACTOR TRACK	: 2.50	ARTICULATING ANGLE	: 70.0
TRAILER TRACK	: 2.50		



Issue	Description	Date
P1	FOR APPROVAL	22-03-24



Client

Scales	1 : 250	Drawn	JS
		Designed	EH
Grid	GDA2020	Checked	GB
Height Datum	AHD	Approved	AL

GDA2020

THIS DRAWING CANNOT BE COPIED OR REPRODUCED IN ANY FORM OR USED FOR ANY OTHER PURPOSE OTHER THAN THAT ORIGINALLY INTENDED WITHOUT THE WRITTEN PERMISSION OF AT&L

Project

**ALDINGTON AND ABBOTTS ROAD UPGRADE (AARU) PHASE 1 & 2**

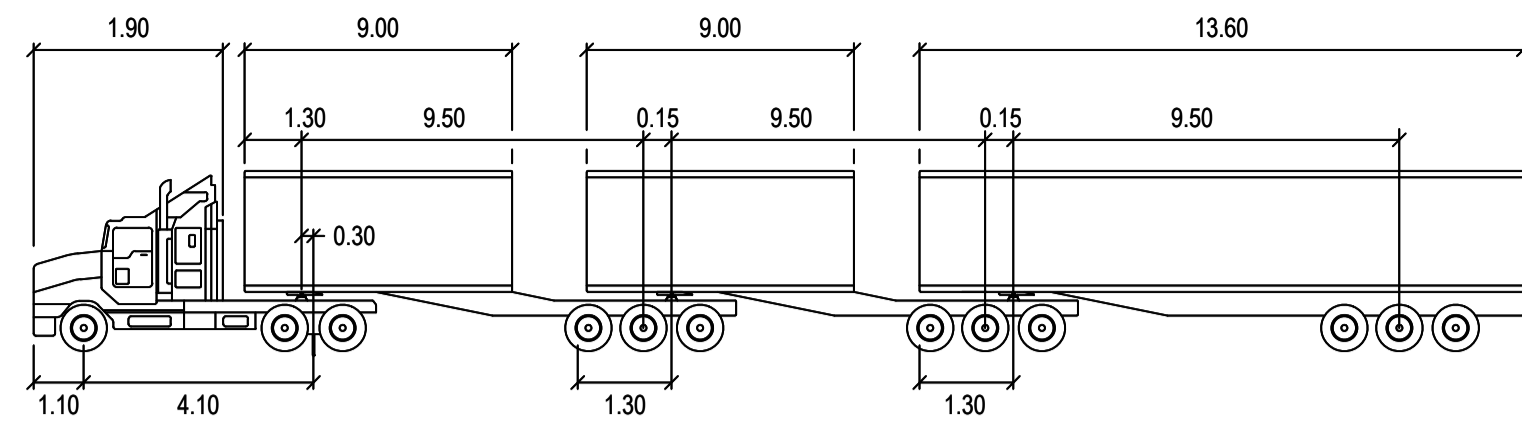
Title

**VEHICLE TURN PATH PLAN INTERSECTION 2 DESIGN VEHICLE RIGHT**

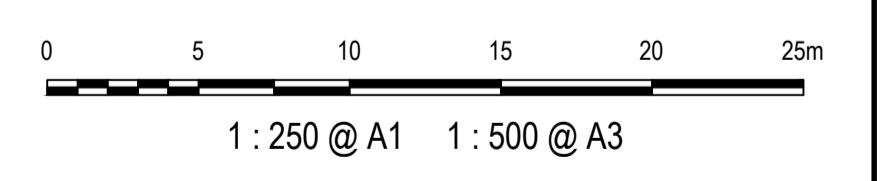
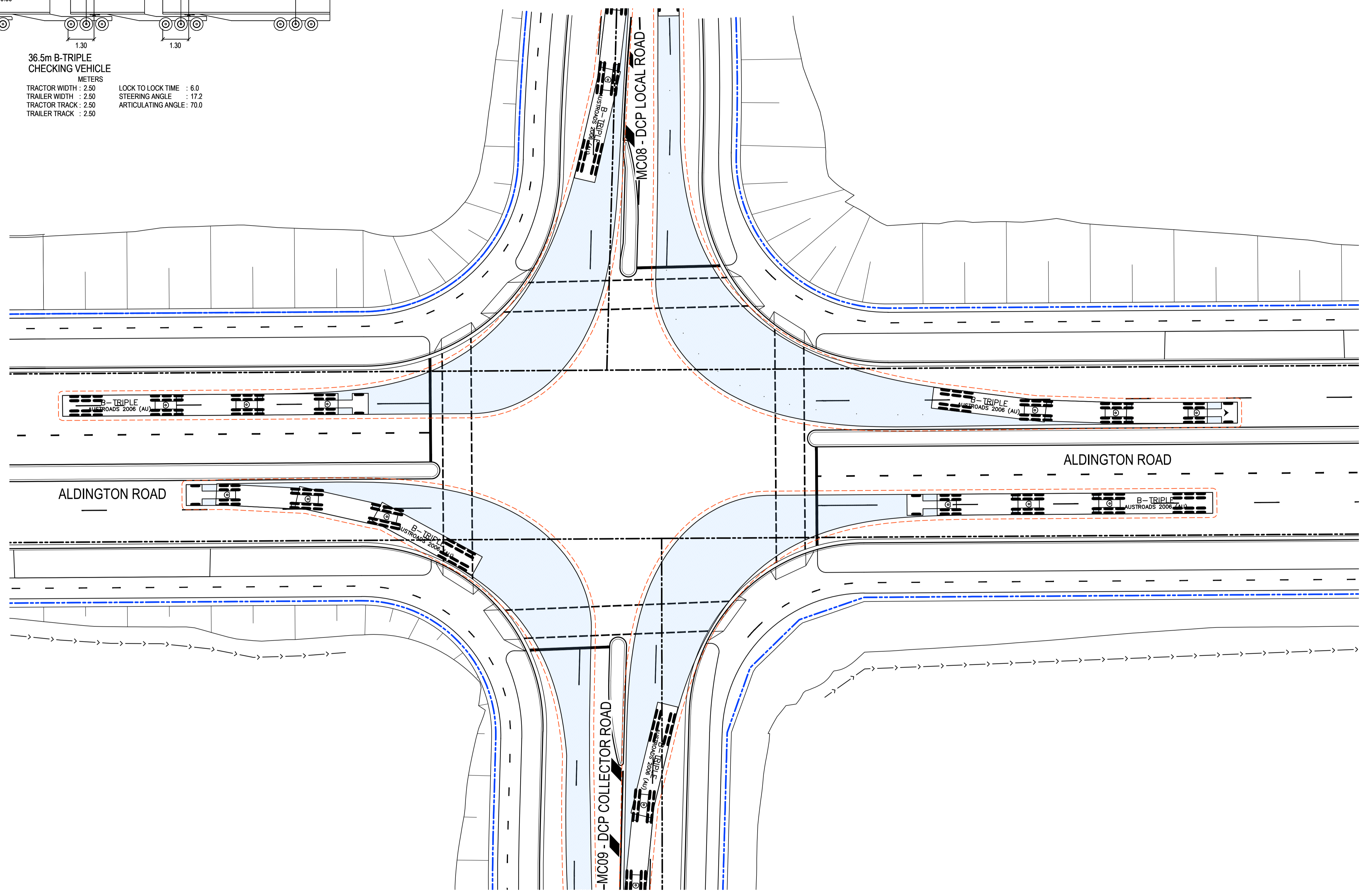
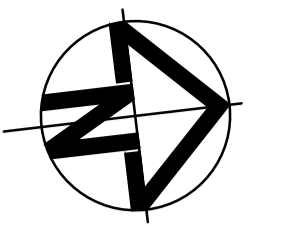
Civil Engineers and Project Managers

Level 7, 153 Walker Street  
North Sydney NSW 2060  
ABN 96 130 882 405  
Tel: 02 9439 1777  
Fax: 02 9923 1055  
www.atl.net.au  
info@atl.net.au

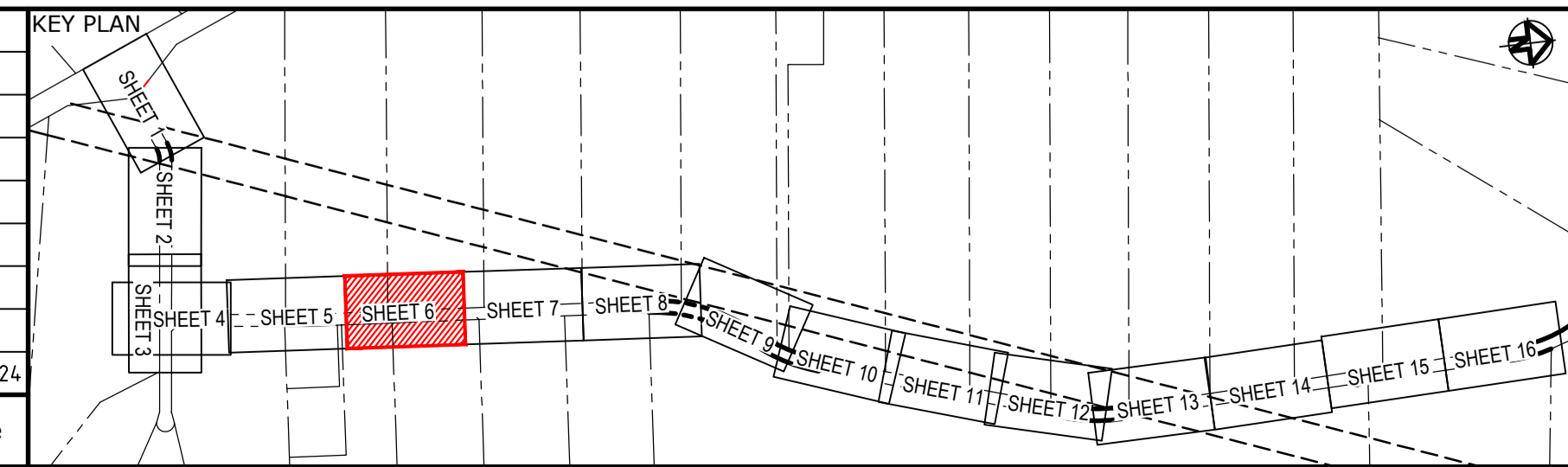
Status	<b>FOR APPROVAL</b> NOT TO BE ISSUED FOR CONSTRUCTION	A1
Project - Drawing No.	<b>24-1179-C1806</b>	Issue
		<b>P1</b>



**36.5m B-TRIPLE CHECKING VEHICLE**  
 METERS  
 TRACTOR WIDTH : 2.50    LOCK TO LOCK TIME : 6.0  
 TRAILER WIDTH : 2.50    STEERING ANGLE : 17.2  
 TRACTOR TRACK : 2.50    ARTICULATING ANGLE : 70.0  
 TRAILER TRACK : 2.50



Issue	Description	Date
P1	FOR APPROVAL	22-03-24



Client

Grid	GDA2020
Height Datum	AHD

Scales: 1 : 250  
 Drawn: JS, EH  
 Checked: GB  
 Approved: AL

GDA2020

THIS DRAWING CANNOT BE COPIED OR REPRODUCED IN ANY FORM OR USED FOR ANY OTHER PURPOSE OTHER THAN THAT ORIGINALLY INTENDED WITHOUT THE WRITTEN PERMISSION OF AT&L

Project

**ALDINGTON AND ABBOTTS ROAD UPGRADE (AARU) PHASE 1 & 2**

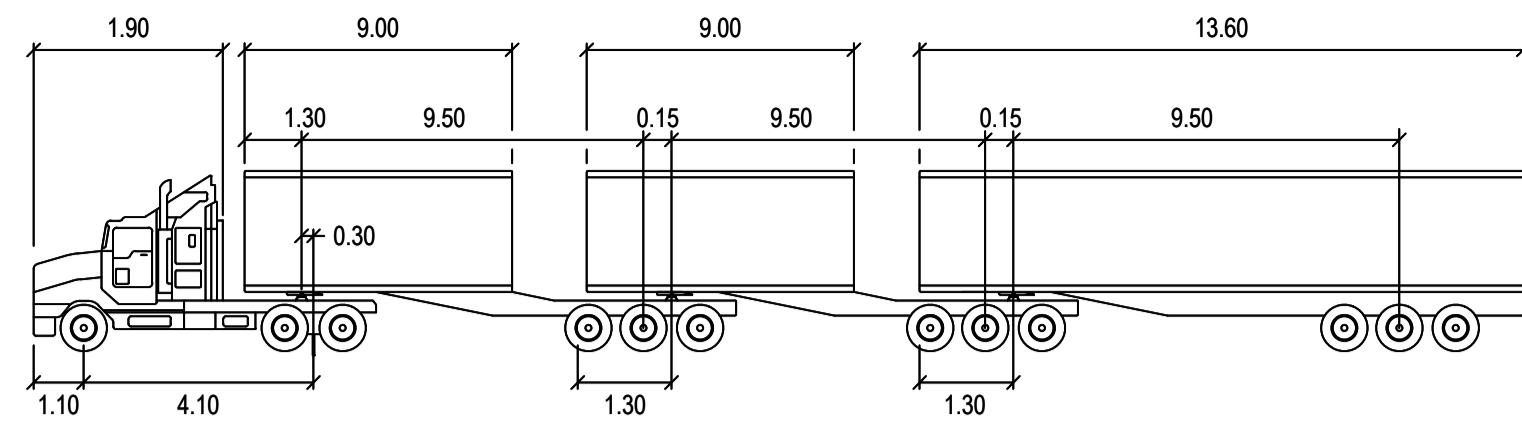
Title

**VEHICLE TURN PATH PLAN INTERSECTION 2 CHECKING VEHICLE LEFT**

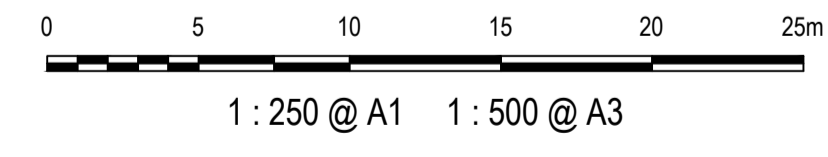
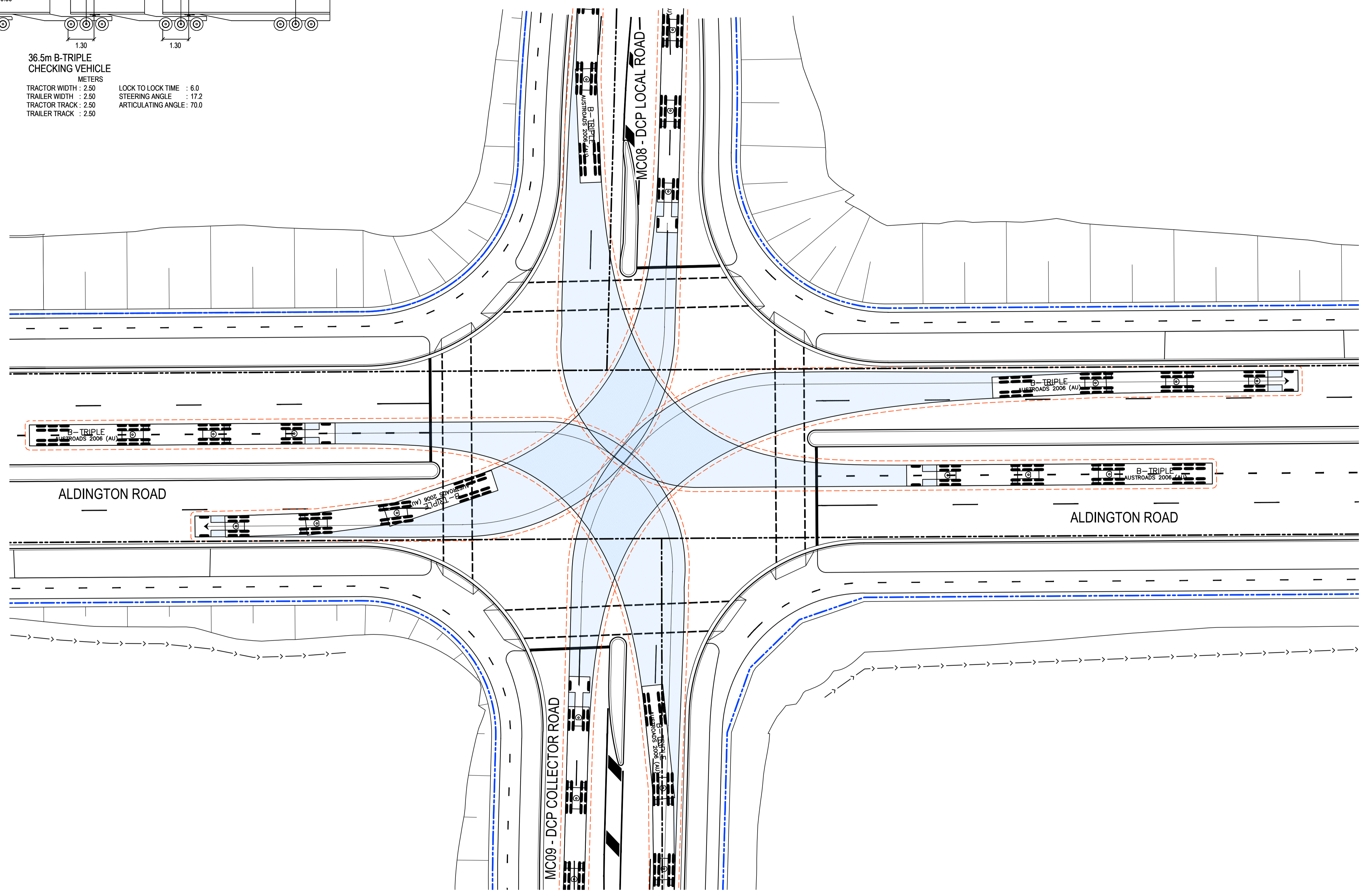
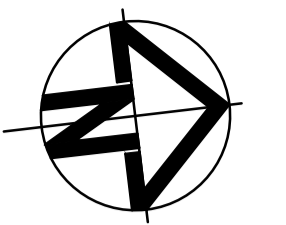
Civil Engineers and Project Managers

Level 7, 153 Walker Street  
 North Sydney NSW 2060  
 ABN 96 130 882 405  
 Tel: 02 9439 1777  
 Fax: 02 9923 1055  
 www.atl.net.au  
 info@atl.net.au

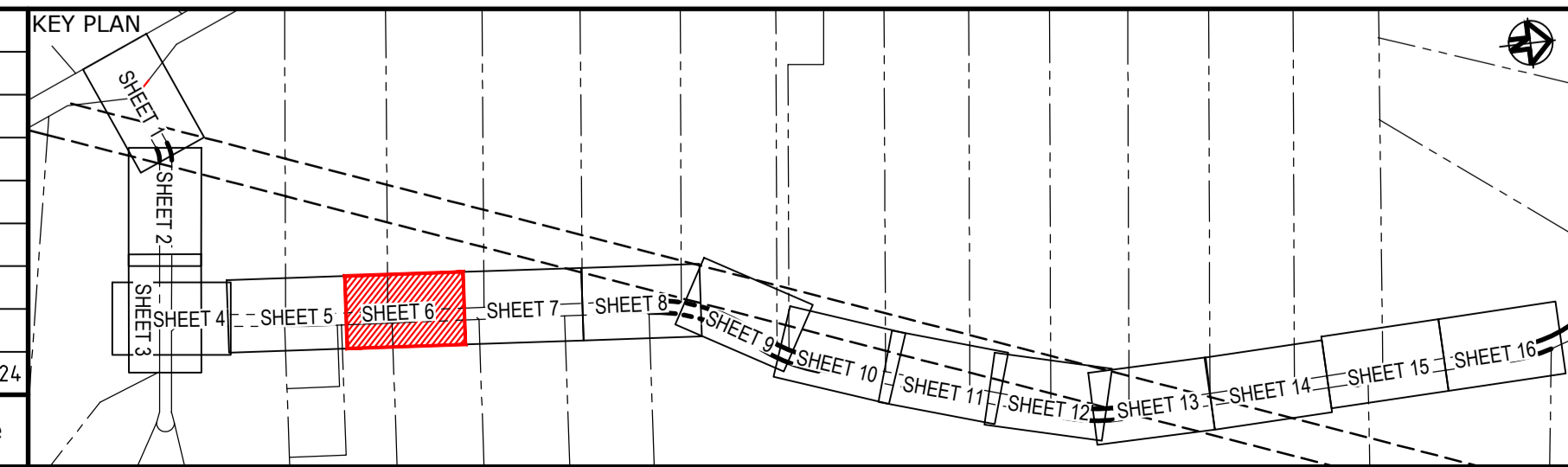
Status	FOR APPROVAL NOT TO BE ISSUED FOR CONSTRUCTION	A1
Project - Drawing No.	24-1179-C1807	Issue
		P1



**36.5m B-TRIPLE CHECKING VEHICLE**  
 METERS  
 TRACTOR WIDTH : 2.50    LOCK TO LOCK TIME : 6.0  
 TRAILER WIDTH : 2.50    STEERING ANGLE : 17.2  
 TRACTOR TRACK : 2.50    ARTICULATING ANGLE : 70.0  
 TRAILER TRACK : 2.50



P1	FOR APPROVAL	22-03-24
Issue	Description	Date



Client

Scales	1 : 250	Drawn	JS
Grid	GDA2020	Designed	EH
Height Datum	AHD	Checked	GB
		Approved	AL

**GDA2020**

THIS DRAWING CANNOT BE COPIED OR REPRODUCED IN ANY FORM OR USED FOR ANY OTHER PURPOSE OTHER THAN THAT ORIGINALLY INTENDED WITHOUT THE WRITTEN PERMISSION OF AT&L

Project

**ALDINGTON AND ABBOTTS ROAD UPGRADE (AARU) PHASE 1 & 2**

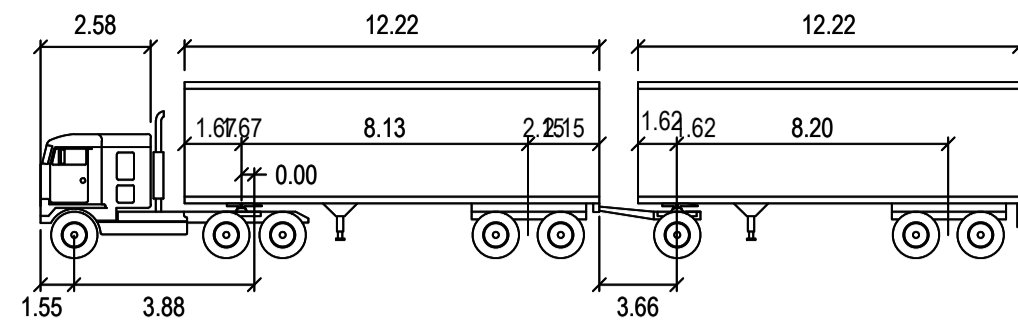
Title

**VEHICLE TURN PATH PLAN INTERSECTION 2 CHECKING VEHICLE RIGHT**

Civil Engineers and Project Managers

Level 7, 153 Walker Street  
 North Sydney NSW 2060  
 ABN 96 130 882 405  
 Tel: 02 9439 1777  
 Fax: 02 9923 1055  
 www.atl.net.au  
 info@atl.net.au

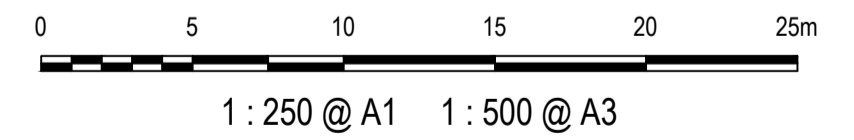
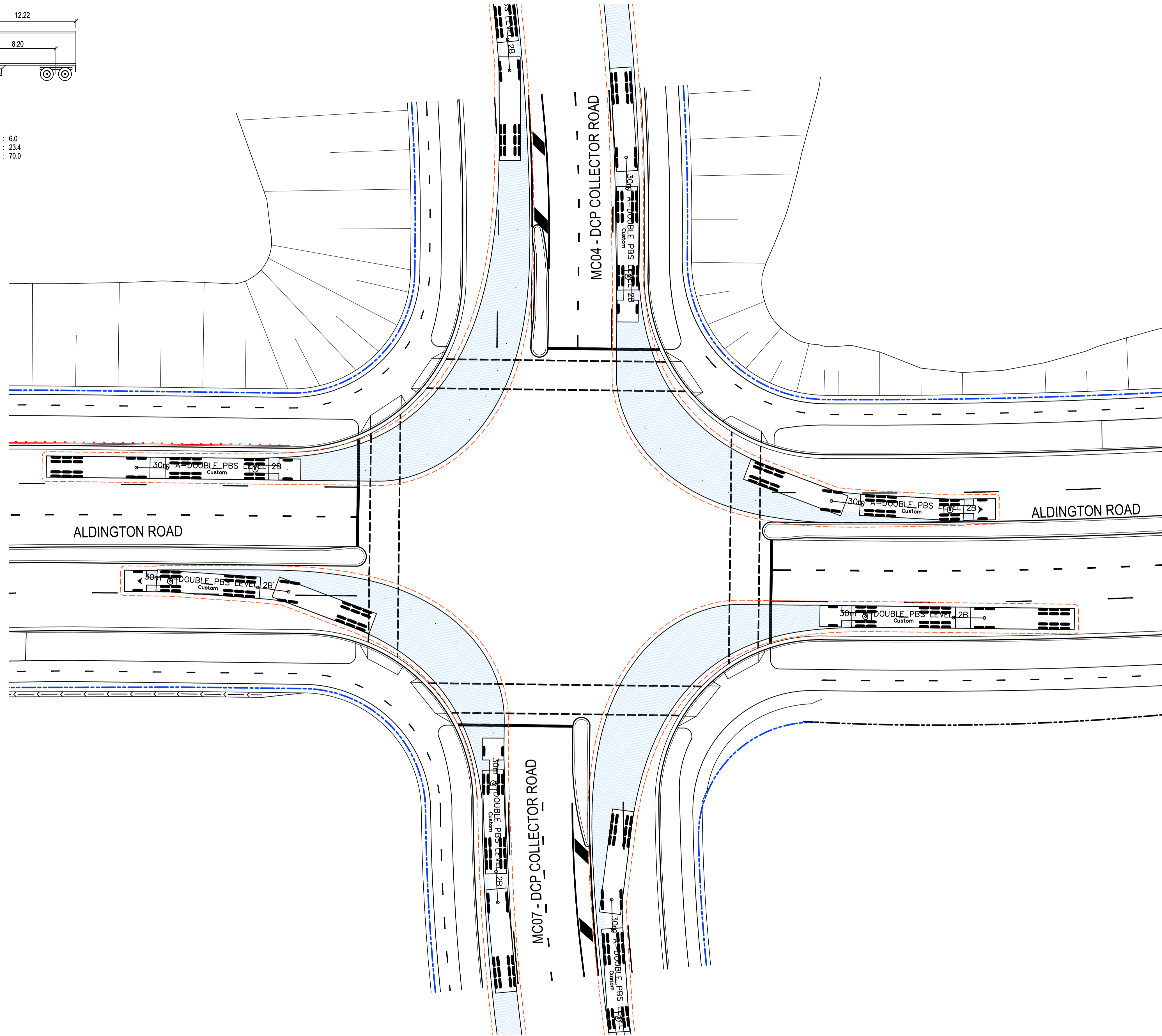
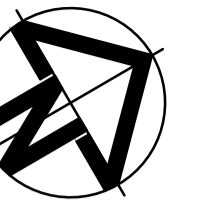
Status	<b>FOR APPROVAL</b>	A1
Project - Drawing No.	<b>24-1179-C1808</b>	Issue
		<b>P1</b>



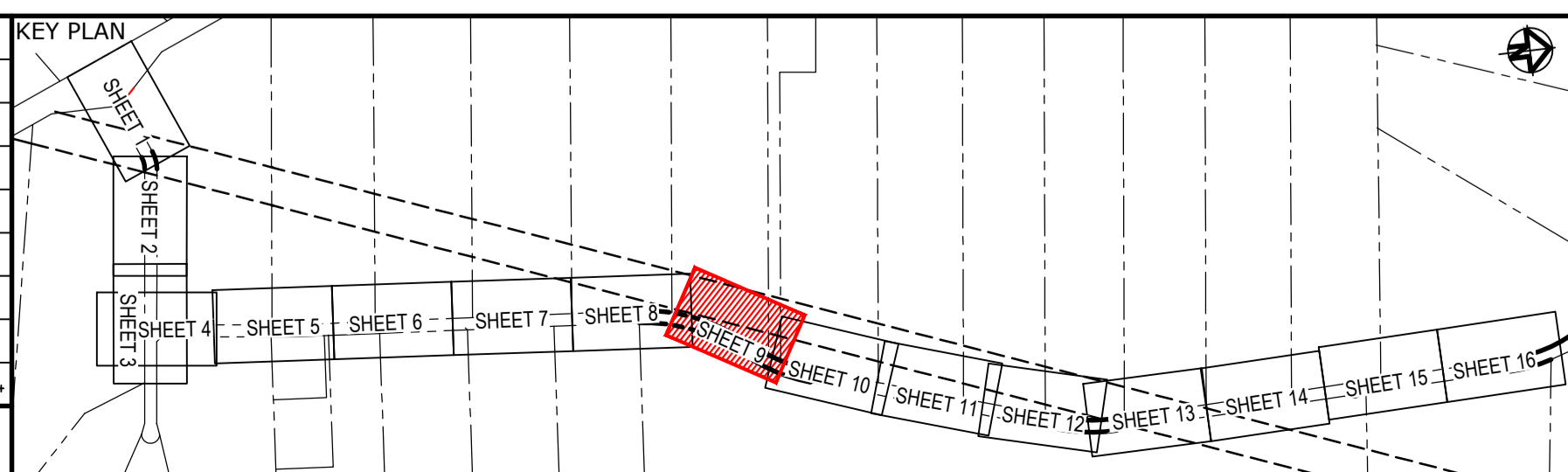
30m A-DOUBLE PBS LEVEL 2B  
DESIGN VEHICLE

METERS

TRACTOR WIDTH	: 2.50	LOCK TO LOCK TIME	: 6.0
TRAILER WIDTH	: 2.50	STEERING ANGLE	: 23.4
TRACTOR TRACK	: 2.50	ARTICULATING ANGLE	: 70.0
TRAILER TRACK	: 2.50		



P1	FOR APPROVAL	22-03-24
Issue	Description	Date



Client

Scales	1 : 250	Drawn	JS
Grid	GDA2020	Designed	EH
Height Datum	AHD	Checked	GB
		Approved	AL

GDA2020

THIS DRAWING CANNOT BE COPIED OR REPRODUCED IN ANY FORM OR USED FOR ANY OTHER PURPOSE OTHER THAN THAT ORIGINALLY INTENDED WITHOUT THE WRITTEN PERMISSION OF AT&L

Project

**ALDINGTON AND ABBOTTS ROAD UPGRADE (AARU) PHASE 1 & 2**

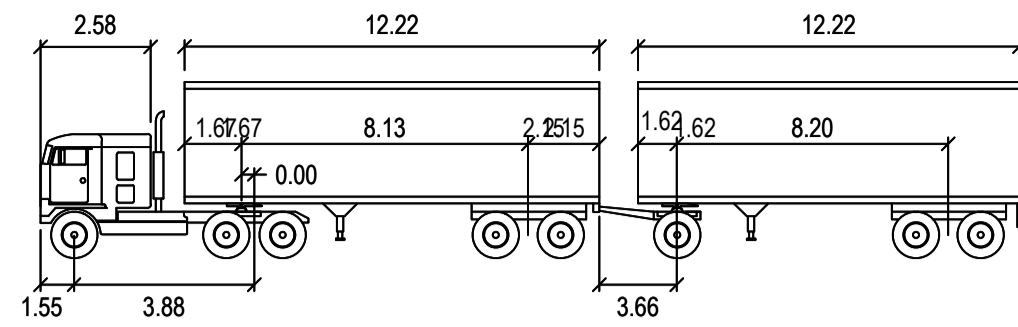
Title

**VEHICLE TURN PATH PLAN INTERSECTION 3 DESIGN VEHICLE LEFT**

Civil Engineers and Project Managers

Level 7, 153 Walker Street  
North Sydney NSW 2060  
ABN 96 130 882 405  
Tel: 02 9439 1777  
Fax: 02 9923 1055  
www.atl.net.au  
info@atl.net.au

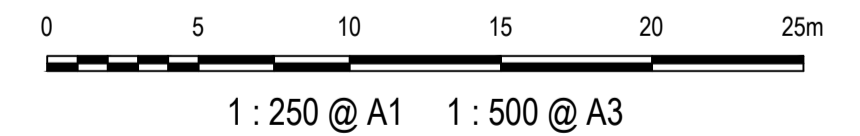
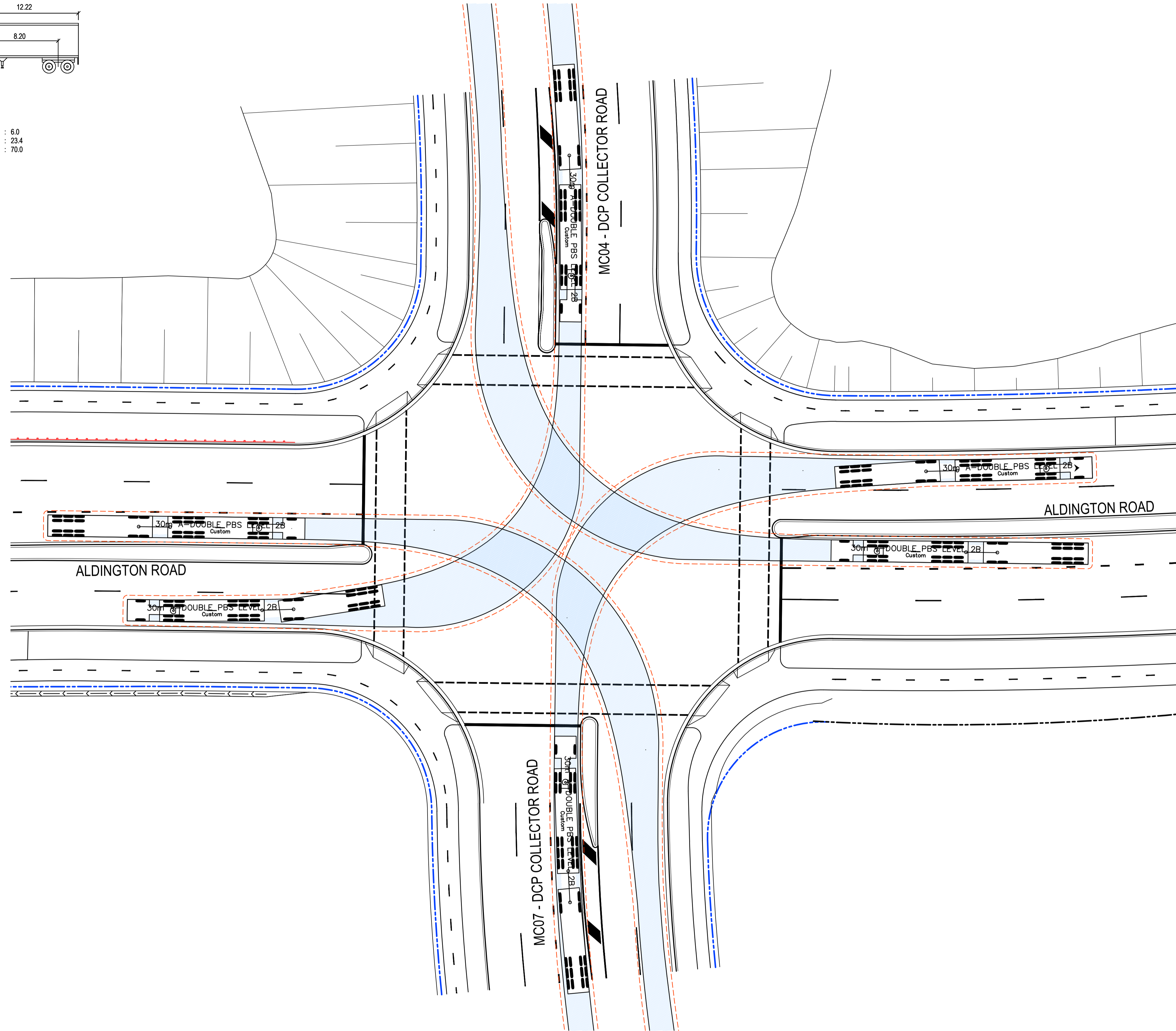
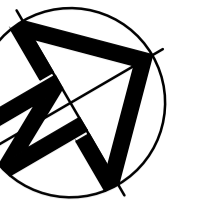
Status	<b>FOR APPROVAL</b>	A1
NOT TO BE ISSUED FOR CONSTRUCTION		
Project - Drawing No.	<b>24-1179-C1809</b>	Issue
		<b>P1</b>



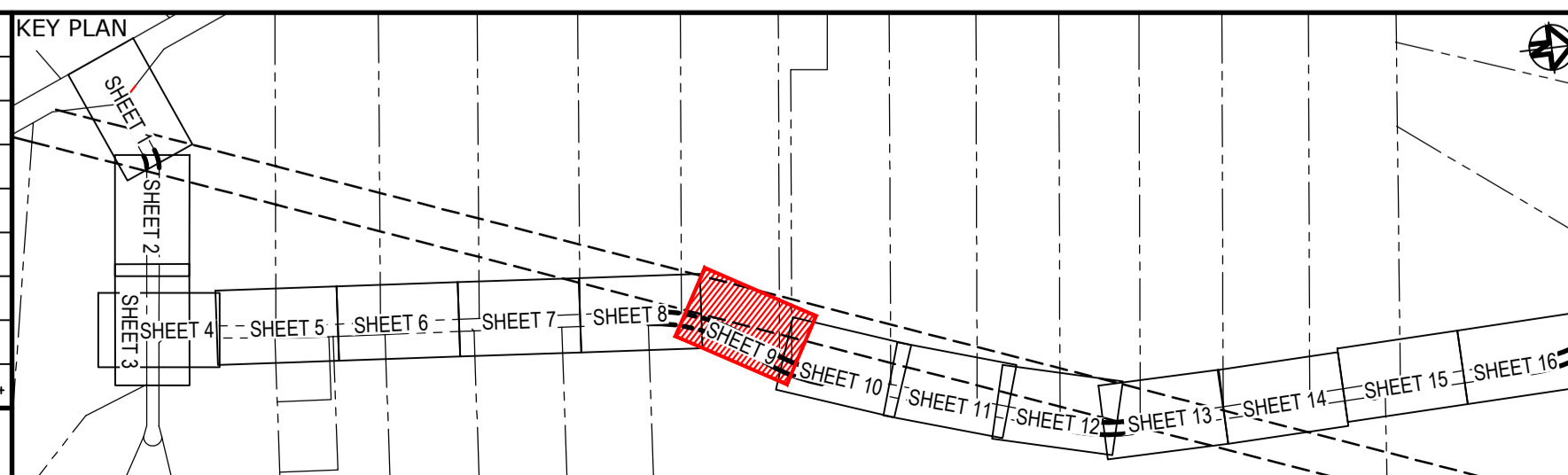
30m A-DOUBLE PBS LEVEL 2B  
DESIGN VEHICLE

METERS

TRACTOR WIDTH	: 2.50	LOCK TO LOCK TIME	: 6.0
TRAILER WIDTH	: 2.50	STEERING ANGLE	: 23.4
TRACTOR TRACK	: 2.50	ARTICULATING ANGLE	: 70.0
TRAILER TRACK	: 2.50		



Issue	Description	Date
P1	FOR APPROVAL	22-03-24



Client

Scale	1 : 250	Drawn	JS
Grid	GDA2020	Designed	EH
Height Datum	AHD	Checked	GB
		Approved	AL

GDA2020

THIS DRAWING CANNOT BE COPIED OR REPRODUCED IN ANY FORM OR USED FOR ANY OTHER PURPOSE OTHER THAN THAT ORIGINALLY INTENDED WITHOUT THE WRITTEN PERMISSION OF AT&L

Project

**ALDINGTON AND ABBOTTS ROAD UPGRADE (AARU) PHASE 1 & 2**

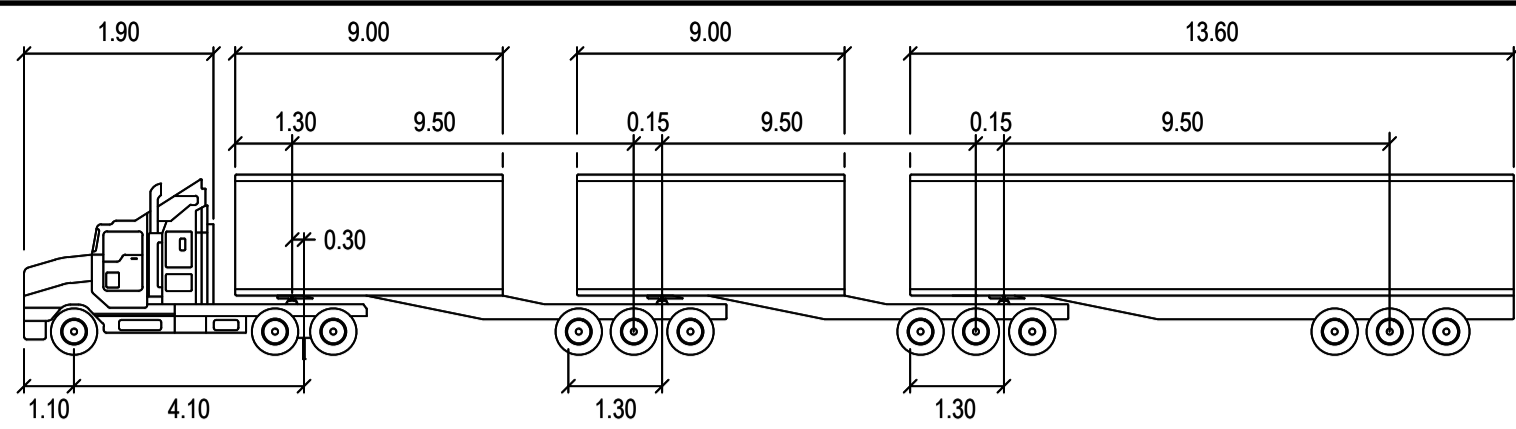
Title

**VEHICLE TURN PATH PLAN INTERSECTION 3 DESIGN VEHICLE RIGHT**

Civil Engineers and Project Managers

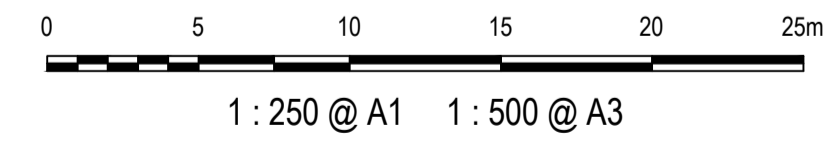
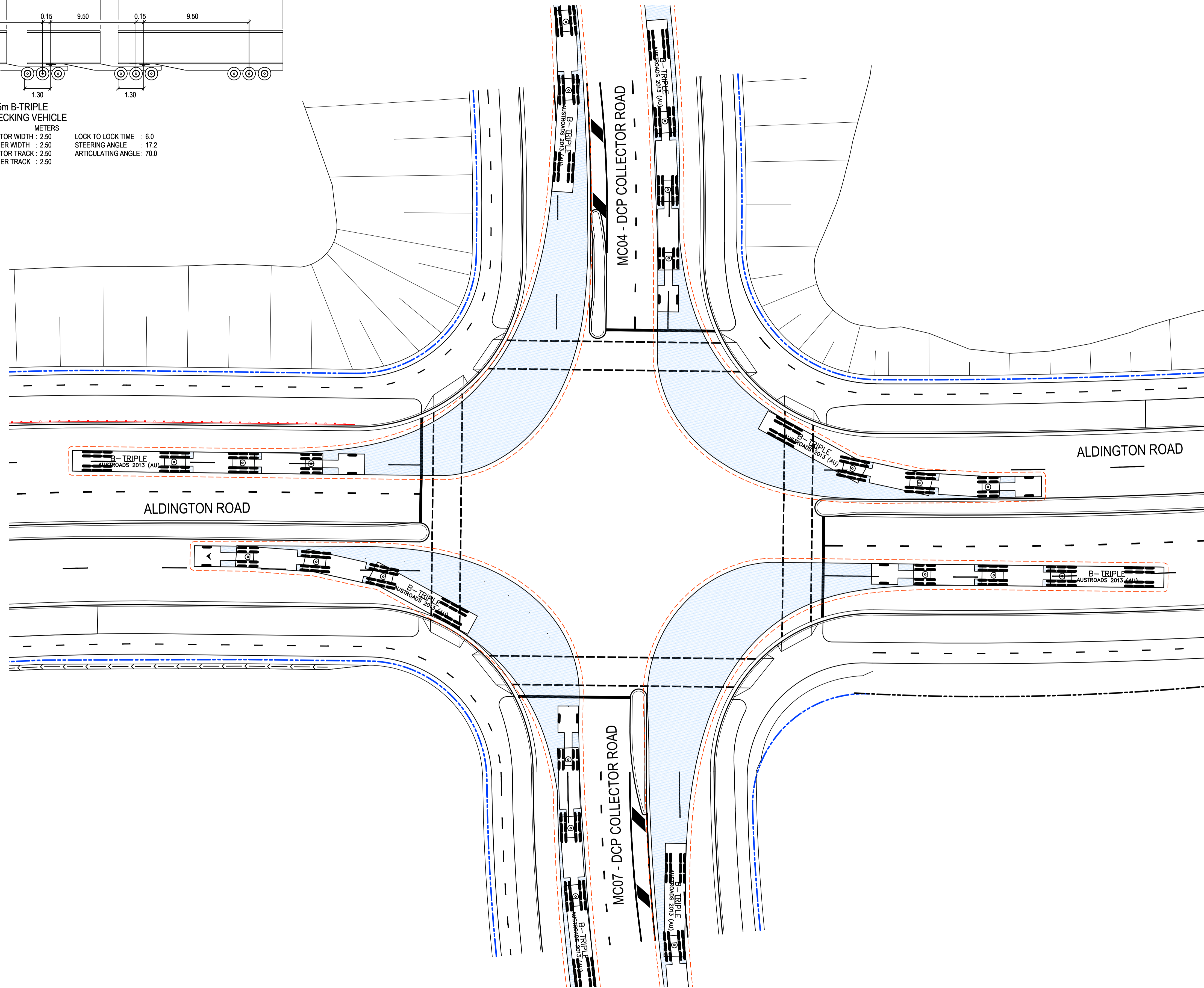
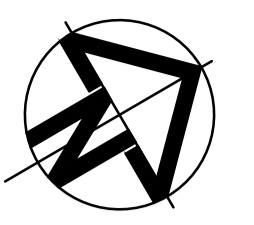
Level 7, 153 Walker Street  
North Sydney NSW 2060  
ABN 96 130 882 405  
Tel: 02 9439 1777  
Fax: 02 9923 1055  
www.atl.net.au  
info@atl.net.au

Status	FOR APPROVAL NOT TO BE ISSUED FOR CONSTRUCTION	A1
Project - Drawing No.	24-1179-C1810	Issue
		P1

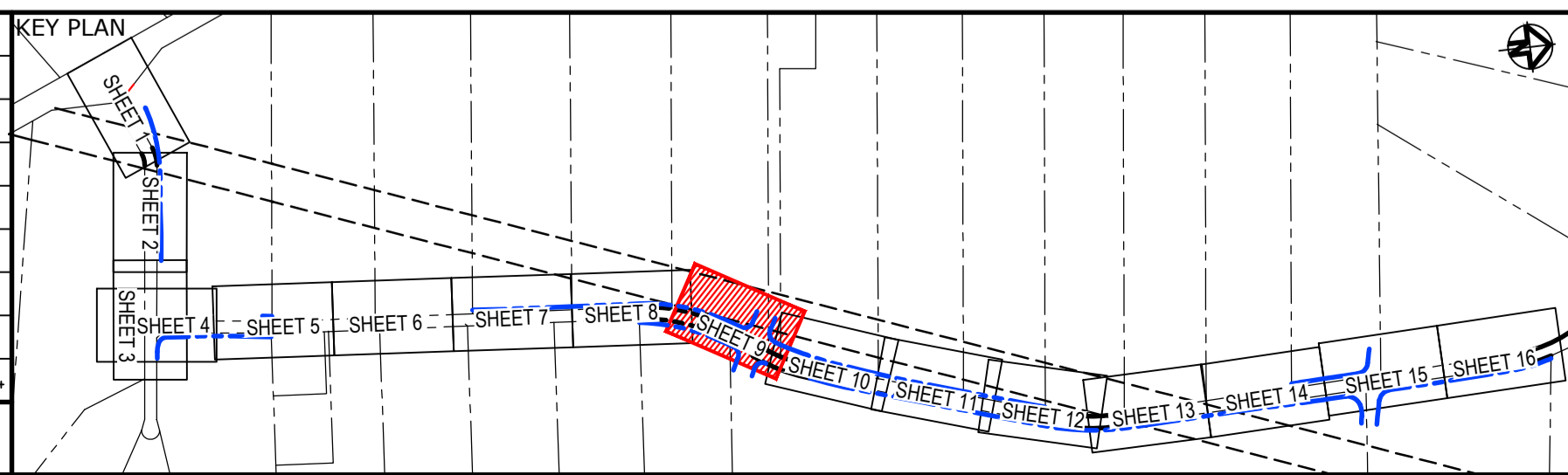


**36.5m B-TRIPLE CHECKING VEHICLE**

METERS  
 TRACTOR WIDTH : 2.50      LOCK TO LOCK TIME : 6.0  
 TRAILER WIDTH : 2.50      STEERING ANGLE : 17.2  
 TRACTOR TRACK : 2.50      ARTICULATING ANGLE : 70.0  
 TRAILER TRACK : 2.50



Issue	Description	Date
P1	FOR APPROVAL	22-03-24



Client

Scales 1 : 250	Drawn	JS
	Designed	EH
	Checked	GB
Grid GDA2020	Approved	AL
Height Datum AHD		
<small>THIS DRAWING CANNOT BE COPIED OR REPRODUCED IN ANY FORM OR USED FOR ANY OTHER PURPOSE OTHER THAN THAT ORIGINALLY INTENDED WITHOUT THE WRITTEN PERMISSION OF AT&amp;L</small>		

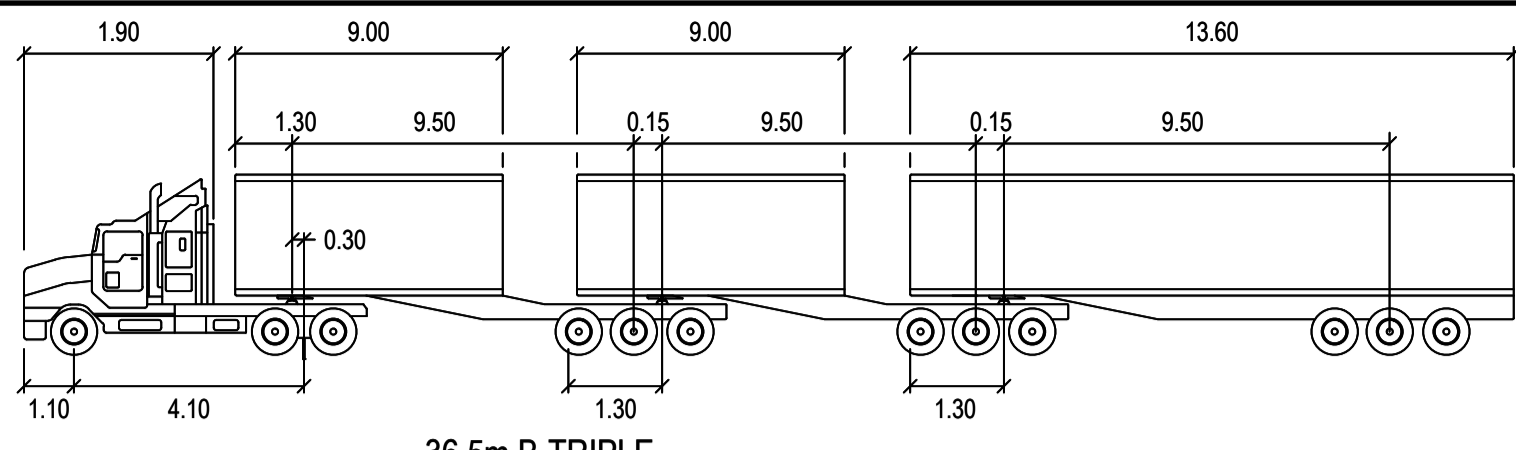
Project  
**ALDINGTON AND ABBOTTS ROAD UPGRADE (AARU) PHASE 1 & 2**

Title  
**VEHICLE TURN PATH PLAN INTERSECTION 3 CHECKING VEHICLE LEFT**

Civil Engineers and Project Managers

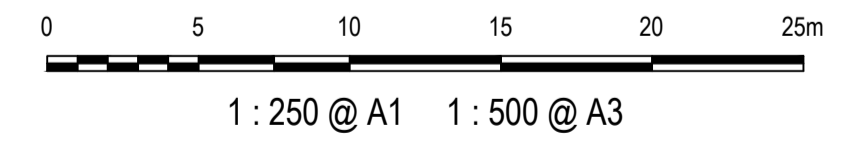
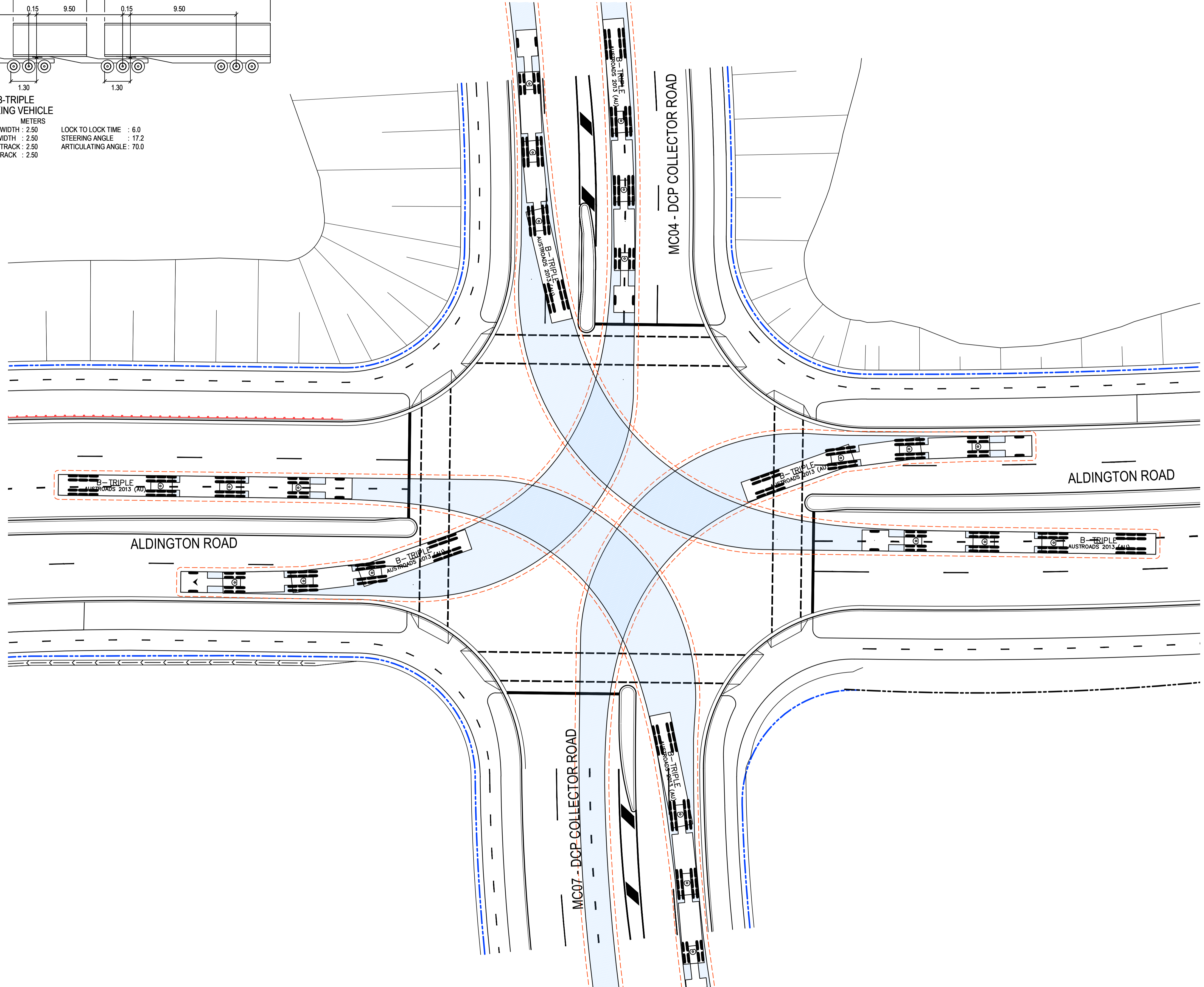
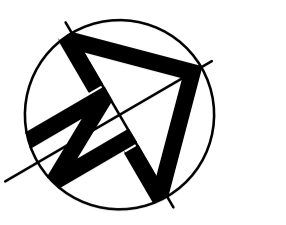
Level 7, 153 Walker Street  
 North Sydney NSW 2060  
 ABN 96 130 882 405  
 Tel: 02 9439 1777  
 Fax: 02 9923 1055  
 www.atl.net.au  
 info@atl.net.au

Status <b>FOR APPROVAL</b> NOT TO BE ISSUED FOR CONSTRUCTION	A1
Project - Drawing No. <b>24-1179-C1811</b>	Issue P1

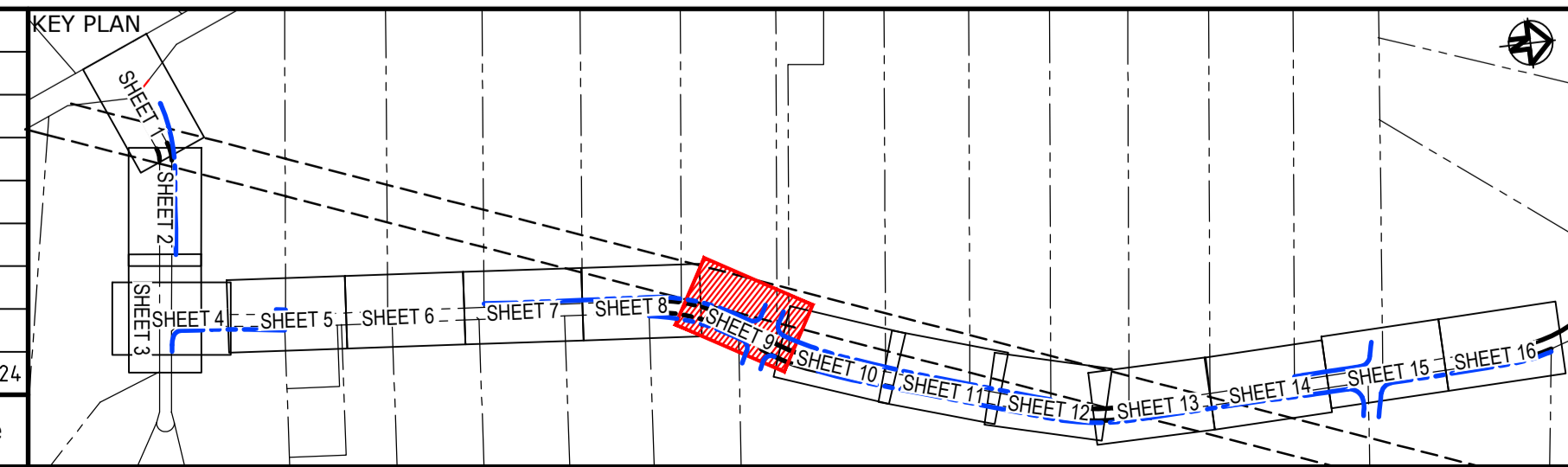


**36.5m B-TRIPLE CHECKING VEHICLE**

METERS  
 TRACTOR WIDTH : 2.50    LOCK TO LOCK TIME : 6.0  
 TRAILER WIDTH : 2.50    STEERING ANGLE : 17.2  
 TRACTOR TRACK : 2.50    ARTICULATING ANGLE : 70.0  
 TRAILER TRACK : 2.50



Issue	Description	Date
P1	FOR APPROVAL	22-03-24



Client

Scale	1 : 250	Drawn	JS
Grid	GDA2020	Designed	EH
Height Datum	AHD	Checked	GB
		Approved	AL

**GDA2020**

THIS DRAWING CANNOT BE COPIED OR REPRODUCED IN ANY FORM OR USED FOR ANY OTHER PURPOSE OTHER THAN THAT ORIGINALLY INTENDED WITHOUT THE WRITTEN PERMISSION OF AT&L

Project

**ALDINGTON AND ABBOTTS ROAD UPGRADE (AARU) PHASE 1 & 2**

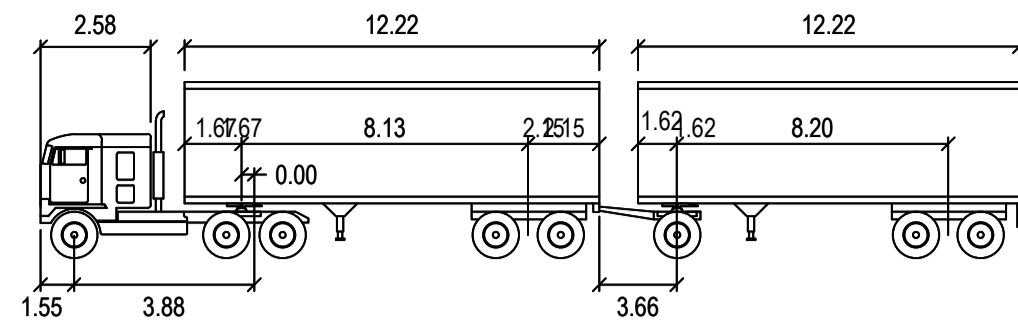
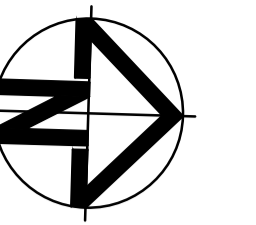
Title

**VEHICLE TURN PATH PLAN INTERSECTION 3 CHECKING VEHICLE RIGHT**

Civil Engineers and Project Managers

Level 7, 153 Walker Street  
 North Sydney NSW 2060  
 ABN 96 130 882 405  
 Tel: 02 9439 1777  
 Fax: 02 9923 1055  
 www.atl.net.au  
 info@atl.net.au

Status	<b>FOR APPROVAL</b>	A1
NOT TO BE ISSUED FOR CONSTRUCTION		
Project - Drawing No.	<b>24-1179-C1812</b>	Issue
		<b>P1</b>

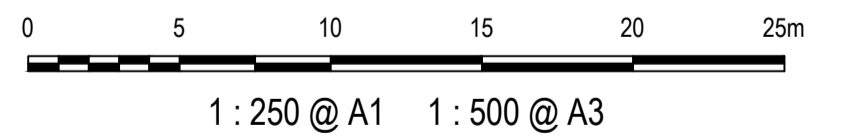
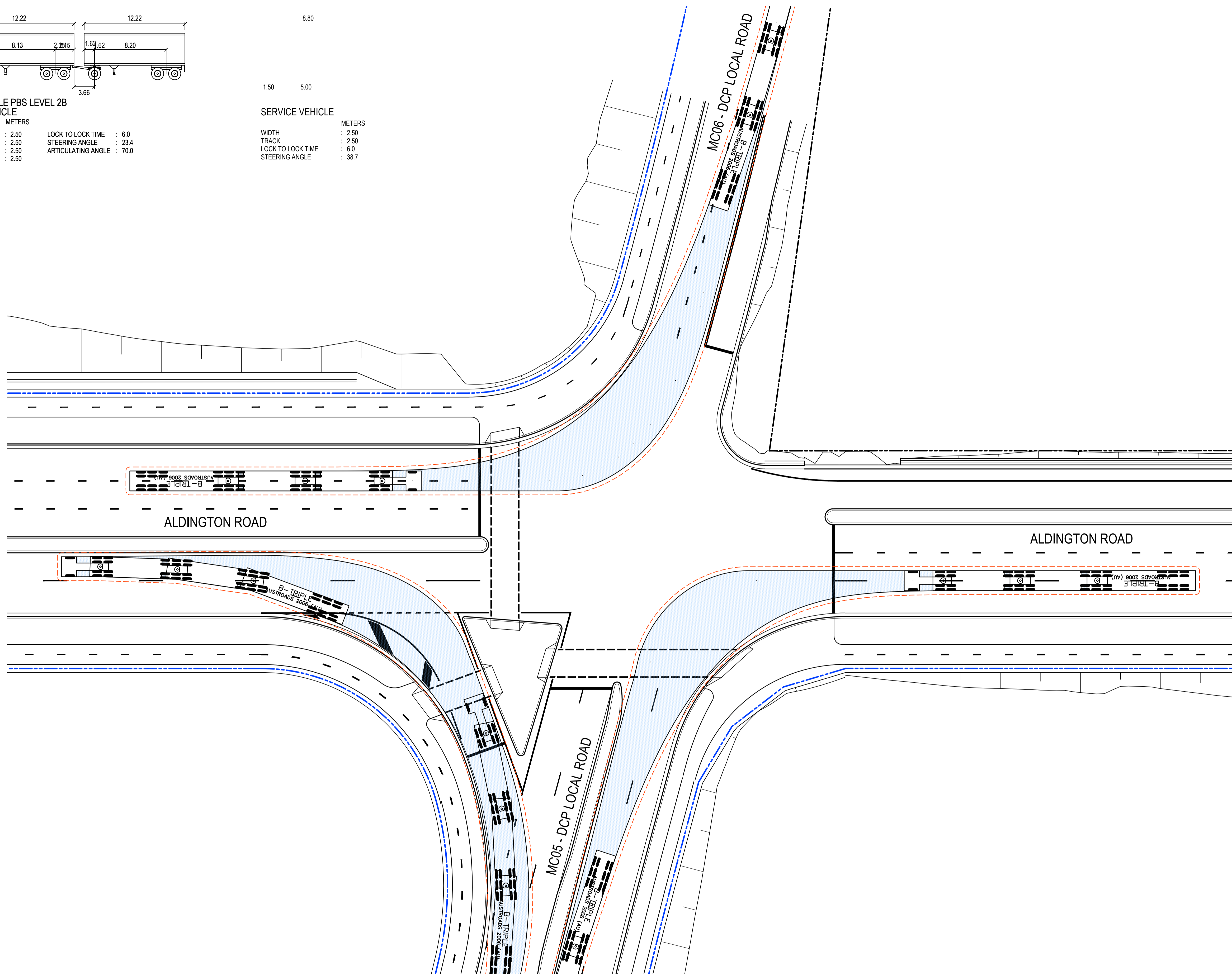


30m A-DOUBLE PBS LEVEL 2B  
DESIGN VEHICLE

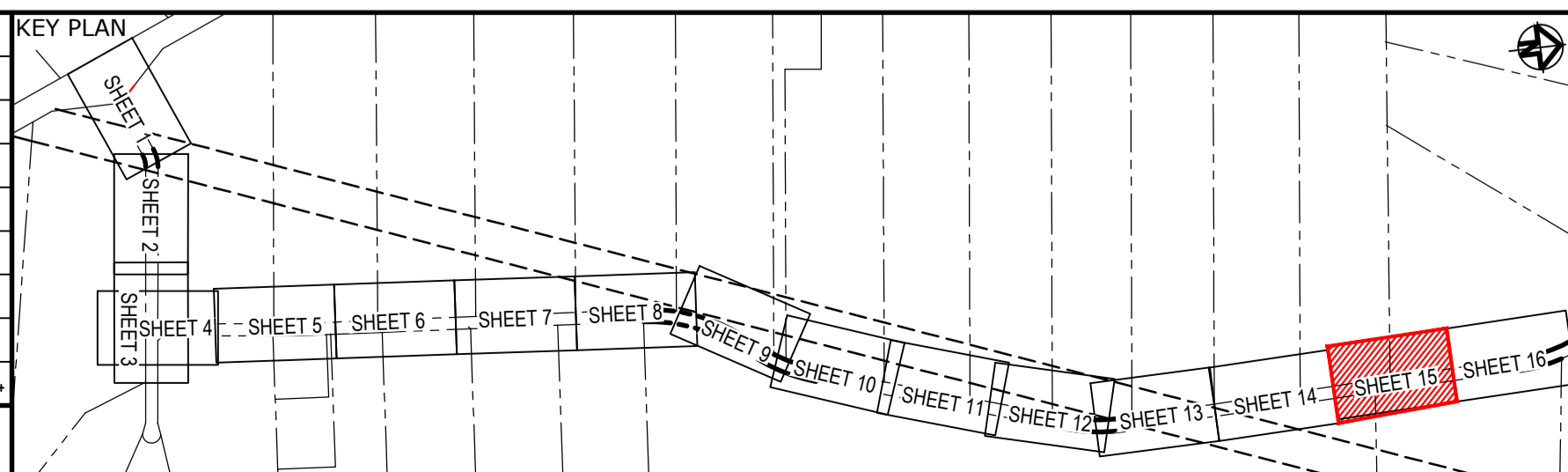
METERS	
TRACTOR WIDTH	: 2.50
TRAILER WIDTH	: 2.50
TRACTOR TRACK	: 2.50
TRAILER TRACK	: 2.50
LOCK TO LOCK TIME	: 6.0
STEERING ANGLE	: 23.4
ARTICULATING ANGLE	: 70.0

SERVICE VEHICLE

METERS	
WIDTH	: 2.50
TRACK	: 2.50
LOCK TO LOCK TIME	: 6.0
STEERING ANGLE	: 38.7



Issue	Description	Date
P1	FOR APPROVAL	22-03-24



Client

Scales	1 : 250	Drawn	JS
Grid	GDA2020	Designed	EH
Height Datum	AHD	Checked	GB
		Approved	AL

**GDA2020**

THIS DRAWING CANNOT BE COPIED OR REPRODUCED IN ANY FORM OR USED FOR ANY OTHER PURPOSE OTHER THAN THAT ORIGINALLY INTENDED WITHOUT THE WRITTEN PERMISSION OF AT&L

Project

**ALDINGTON AND ABBOTTS ROAD UPGRADE (AARU) PHASE 1 & 2**

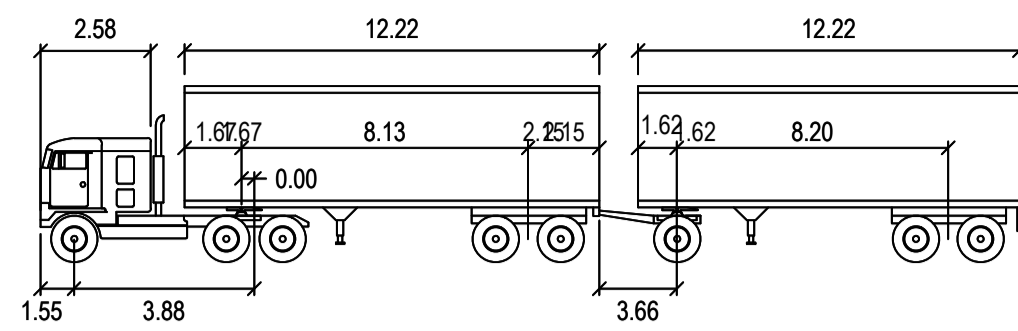
Title

**VEHICLE TURN PATH PLAN INTERSECTION 4 DESIGN VEHICLE LEFT**

Civil Engineers and Project Managers

Level 7, 153 Walker Street  
North Sydney NSW 2060  
ABN 96 130 882 405  
Tel: 02 9439 1777  
Fax: 02 9923 1055  
www.atl.net.au  
info@atl.net.au

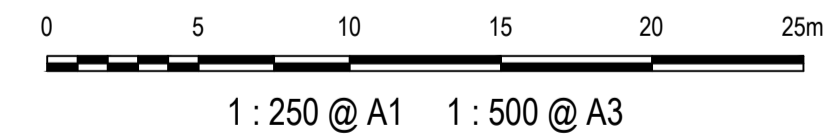
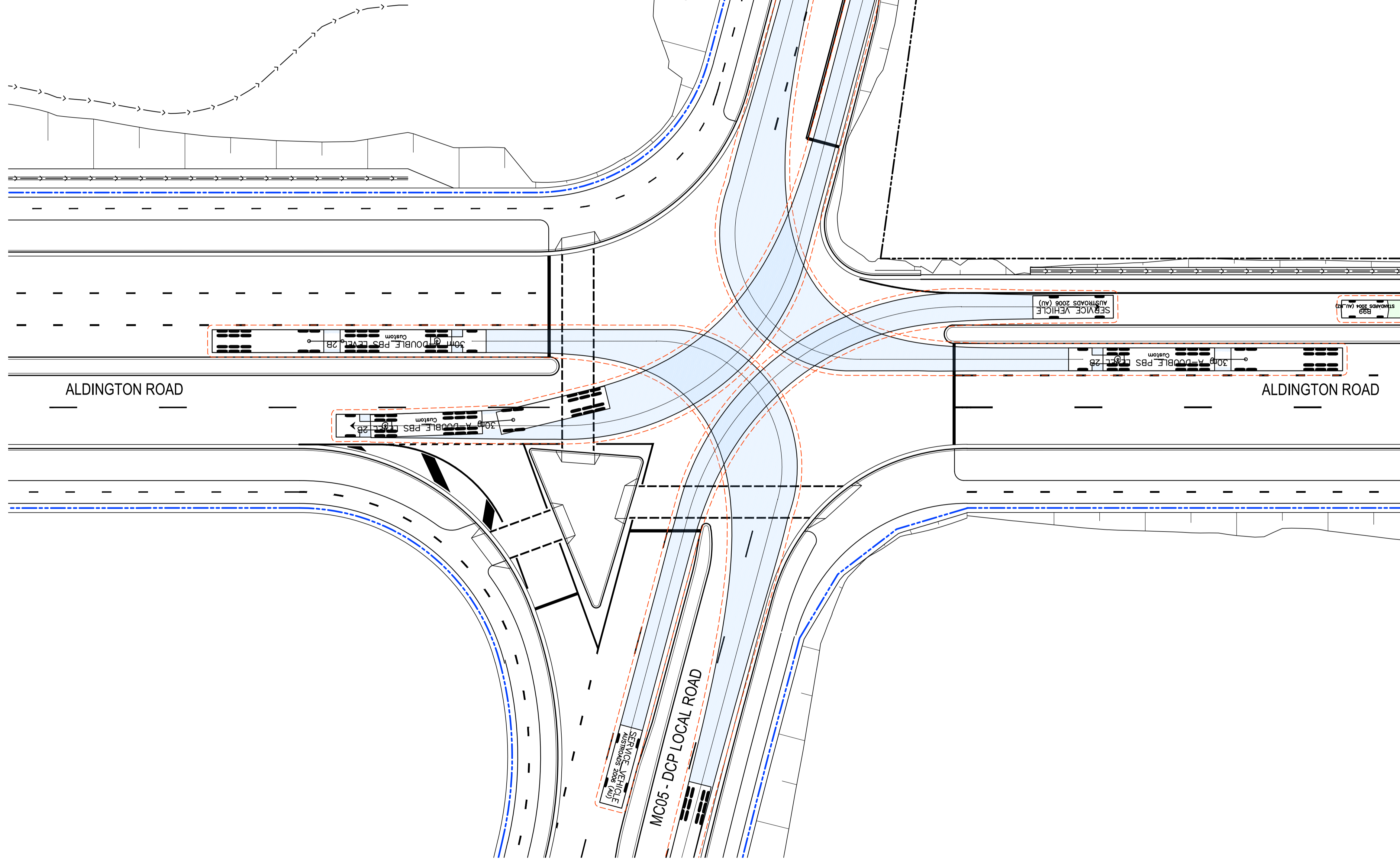
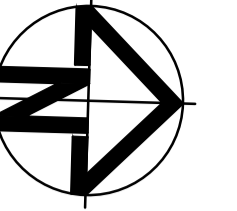
Status	FOR APPROVAL NOT TO BE ISSUED FOR CONSTRUCTION	A1
Project - Drawing No.	24-1179-C1813	Issue
		P1



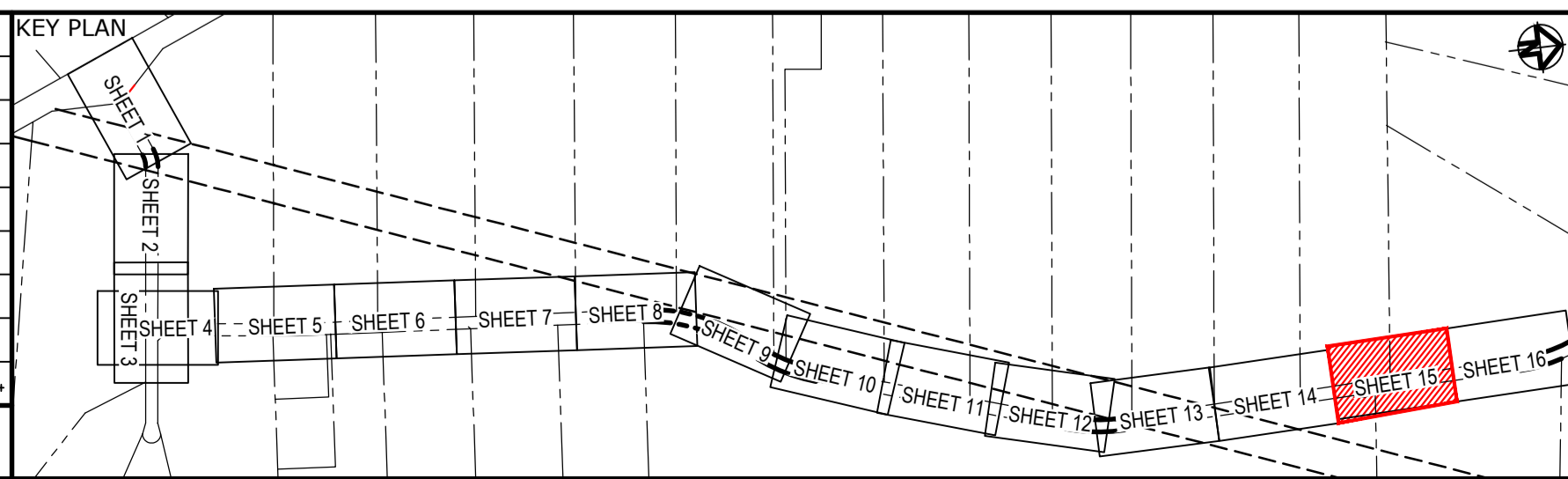
30m A-DOUBLE PBS LEVEL 2B  
DESIGN VEHICLE

METERS

TRACTOR WIDTH	: 2.50	LOCK TO LOCK TIME	: 6.0
TRAILER WIDTH	: 2.50	STEERING ANGLE	: 23.4
TRACTOR TRACK	: 2.50	ARTICULATING ANGLE	: 70.0
TRAILER TRACK	: 2.50		



Issue	Description	Date
P1	FOR APPROVAL	22-03-24



Client

Scales	1 : 250	Drawn	JS
Grid	GDA2020	Designed	EH
Height Datum	AHD	Checked	GB
		Approved	AL

GDA2020

THIS DRAWING CANNOT BE COPIED OR REPRODUCED IN ANY FORM OR USED FOR ANY OTHER PURPOSE OTHER THAN THAT ORIGINALLY INTENDED WITHOUT THE WRITTEN PERMISSION OF AT&L

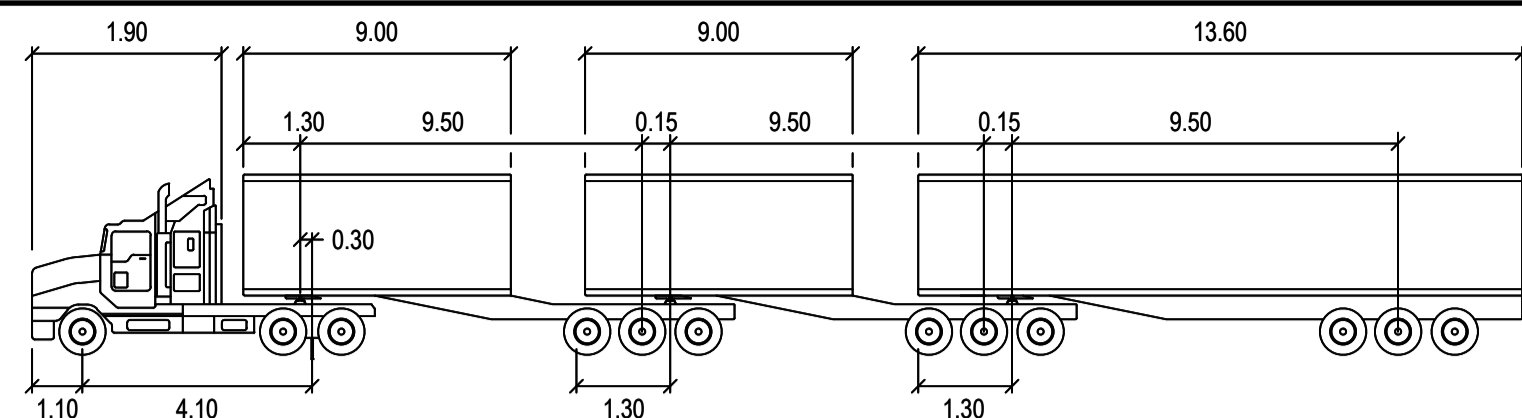
Project  
**ALDINGTON AND ABBOTTS ROAD UPGRADE (AARU) PHASE 1 & 2**

Title  
**VEHICLE TURN PATH PLAN INTERSECTION 4 DESIGN VEHICLE RIGHT**

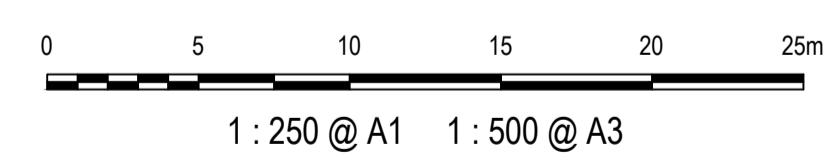
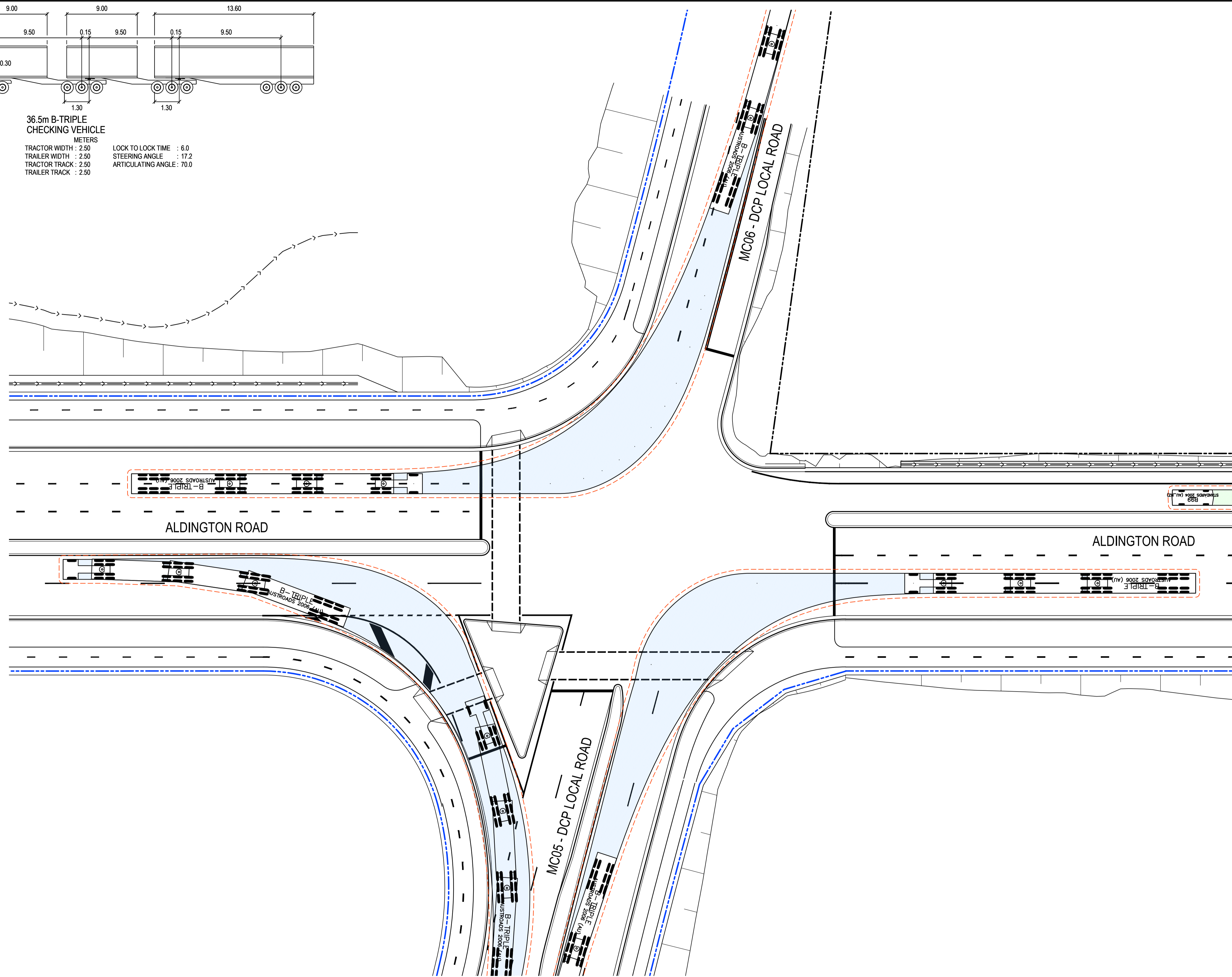
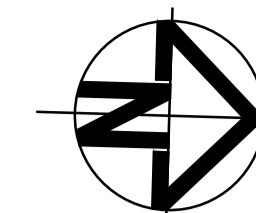
Civil Engineers and Project Managers

Level 7, 153 Walker Street  
North Sydney NSW 2060  
ABN 96 130 882 405  
Tel: 02 9439 1777  
Fax: 02 9923 1055  
www.atl.net.au  
info@atl.net.au

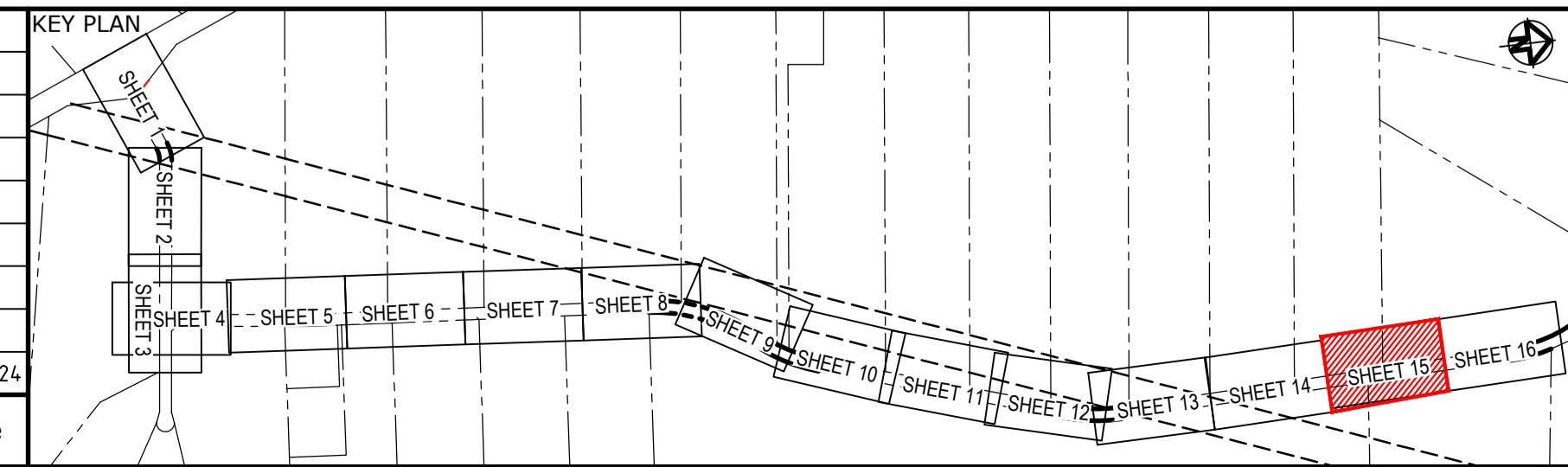
Status	<b>FOR APPROVAL</b> NOT TO BE ISSUED FOR CONSTRUCTION	A1
Project - Drawing No.	<b>24-1179-C1814</b>	Issue
		<b>P1</b>



**36.5m B-TRIPLE CHECKING VEHICLE**  
 METERS  
 TRACTOR WIDTH : 2.50 LOCK TO LOCK TIME : 6.0  
 TRAILER WIDTH : 2.50 STEERING ANGLE : 17.2  
 TRACTOR TRACK : 2.50 ARTICULATING ANGLE : 70.0  
 TRAILER TRACK : 2.50



Issue	Description	Date
P1	FOR APPROVAL	22-03-24



Client

Scales	1 : 250	Drawn	JS
Grid	GDA2020	Designed	EH
Height Datum	AHD	Checked	GB
		Approved	AL

**GDA2020**

THIS DRAWING CANNOT BE COPIED OR REPRODUCED IN ANY FORM OR USED FOR ANY OTHER PURPOSE OTHER THAN THAT ORIGINALLY INTENDED WITHOUT THE WRITTEN PERMISSION OF AT&L

Project

**ALDINGTON AND ABBOTTS ROAD UPGRADE (AARU) PHASE 1 & 2**

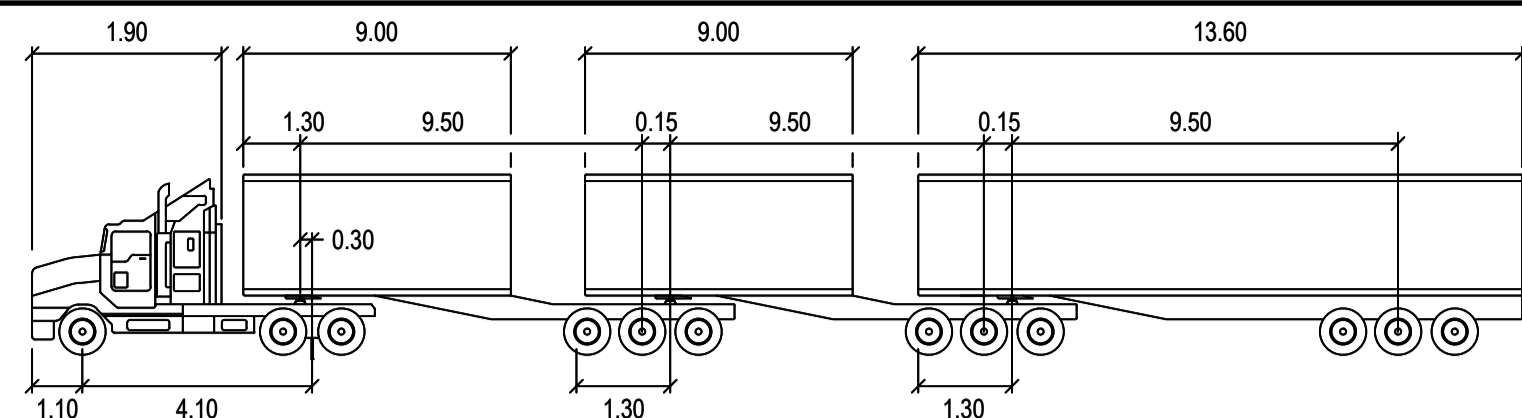
Title

**VEHICLE TURN PATH PLAN INTERSECTION 4 CHECKING VEHICLE LEFT**

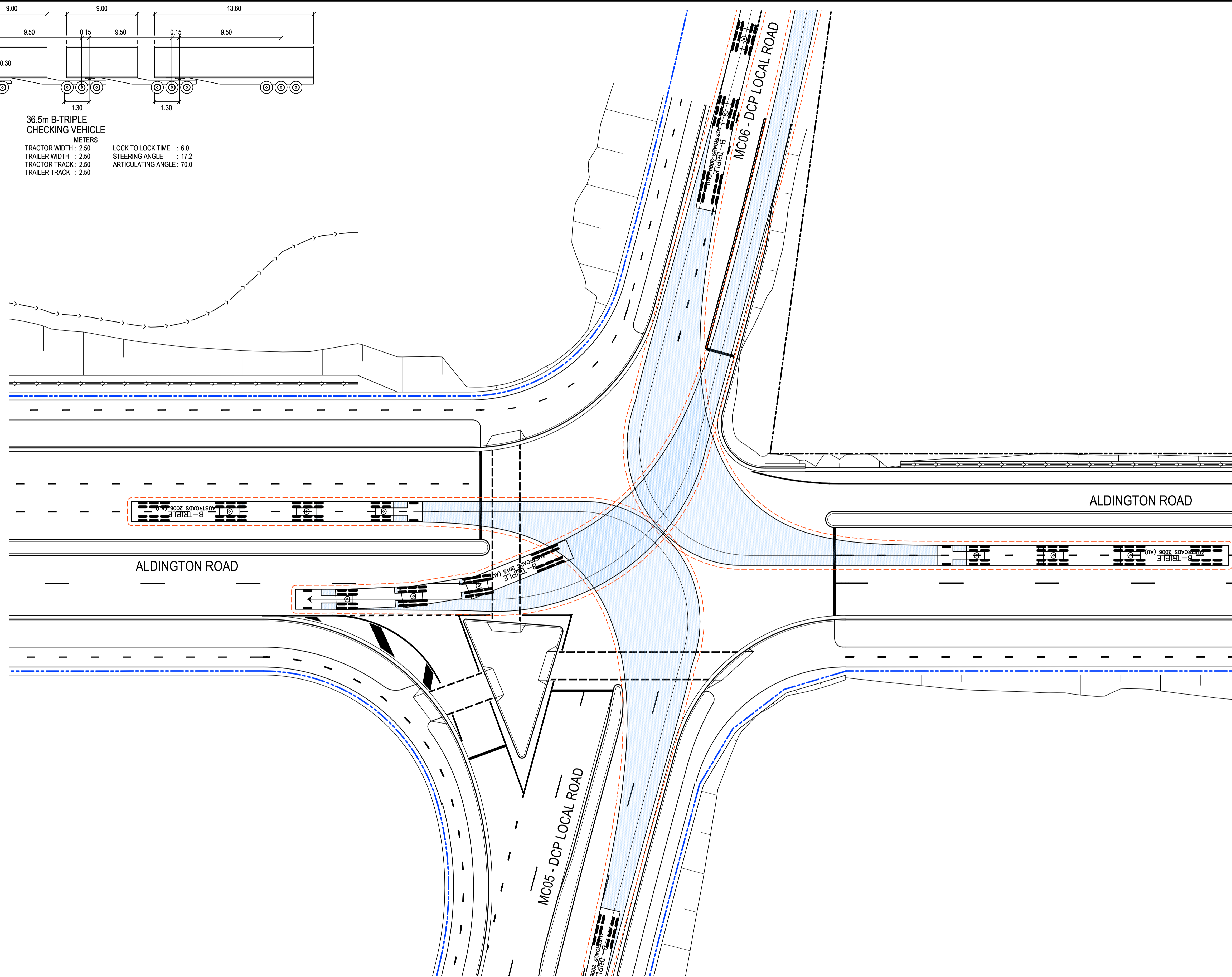
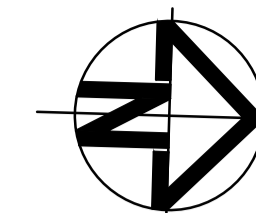
Civil Engineers and Project Managers

Level 7, 153 Walker Street  
 North Sydney NSW 2060  
 ABN 96 130 882 405  
 Tel: 02 9439 1777  
 Fax: 02 9923 1055  
 www.atl.net.au  
 info@atl.net.au

Status	<b>FOR APPROVAL</b> NOT TO BE ISSUED FOR CONSTRUCTION	A1
Project - Drawing No.	<b>24-1179-C1815</b>	Issue
		<b>P1</b>

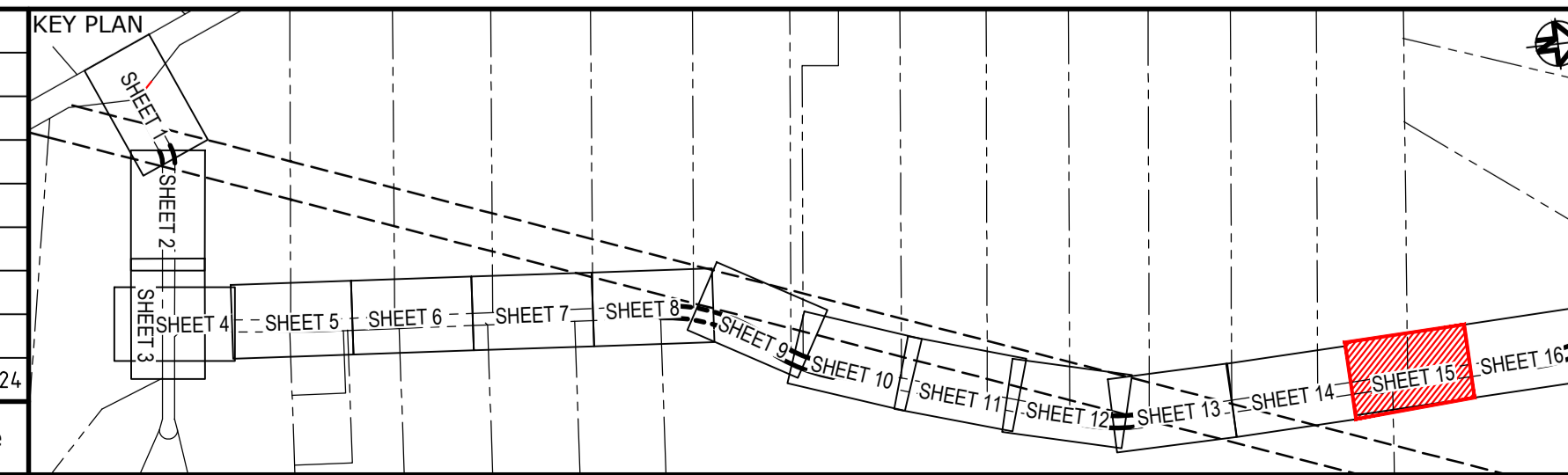


**36.5m B-TRIPLE CHECKING VEHICLE**  
 METERS  
 TRACTOR WIDTH : 2.50 LOCK TO LOCK TIME : 6.0  
 TRAILER WIDTH : 2.50 STEERING ANGLE : 17.2  
 TRACTOR TRACK : 2.50 ARTICULATING ANGLE : 70.0  
 TRAILER TRACK : 2.50



0 5 10 15 20 25m  
 1 : 250 @ A1 1 : 500 @ A3

Issue	Description	Date
P1	FOR APPROVAL	22-03-24



Client

Scales	1 : 250	Drawn	JS
Grid	GDA2020	Designed	EH
Height Datum	AHD	Checked	GB
		Approved	AL

GDA2020

THIS DRAWING CANNOT BE COPIED OR REPRODUCED IN ANY FORM OR USED FOR ANY OTHER PURPOSE OTHER THAN THAT ORIGINALLY INTENDED WITHOUT THE WRITTEN PERMISSION OF AT&L

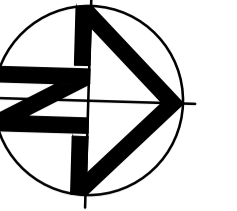
Project  
**ALDINGTON AND ABBOTTS ROAD UPGRADE (AARU) PHASE 1 & 2**

Title  
**VEHICLE TURN PATH PLAN INTERSECTION 4 CHECKING VEHICLE RIGHT**

Civil Engineers and Project Managers

Level 7, 153 Walker Street  
 North Sydney NSW 2060  
 ABN 96 130 882 405  
 Tel: 02 9439 1777  
 Fax: 02 9923 1055  
 www.atl.net.au  
 info@atl.net.au

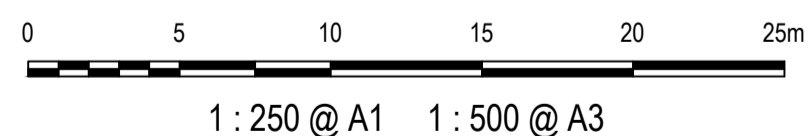
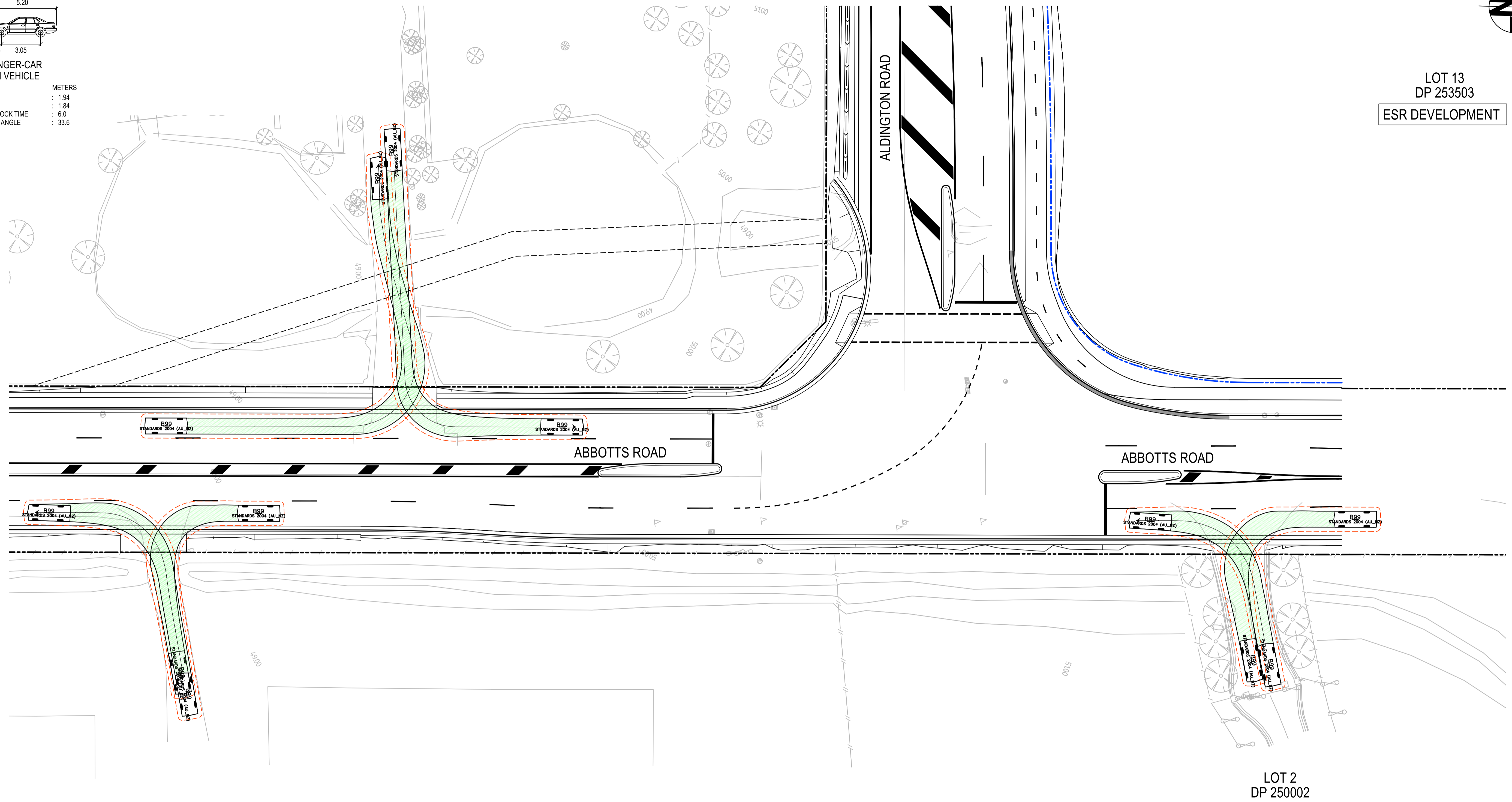
Status	<b>FOR APPROVAL</b> NOT TO BE ISSUED FOR CONSTRUCTION	A1
Project - Drawing No.	<b>24-1179-C1816</b>	Issue
		<b>P1</b>



LOT 13  
DP 253503  
ESR DEVELOPMENT

5.20  
0.95 3.05  
PASSENGER-CAR  
DESIGN VEHICLE

METERS  
WIDTH : 1.94  
TRACK : 1.84  
LOCK TO LOCK TIME : 6.0  
STEERING ANGLE : 33.6



Issue	Description	Date
P1	FOR APPROVAL	22-03-24

KEY PLAN

Client

Scales	1 : 250	Drawn	JS
		Designed	EH
Grid	GDA2020	Checked	GB
Height Datum	AHD	Approved	AL

THIS DRAWING CANNOT BE COPIED OR REPRODUCED IN ANY FORM OR USED FOR ANY OTHER PURPOSE OTHER THAN THAT ORIGINALLY INTENDED WITHOUT THE WRITTEN PERMISSION OF AT&L

Project  
**ALDINGTON AND ABBOTTS ROAD UPGRADE (AARU) PHASE 1 & 2**

Title  
**VEHICLE TURN PATH PLAN DRIVEWAYS SHEET 1**

Civil Engineers and Project Managers

Level 7, 153 Walker Street  
North Sydney NSW 2060  
ABN 96 130 882 405  
Tel: 02 9439 1777  
Fax: 02 9923 1055  
www.atl.net.au  
info@atl.net.au

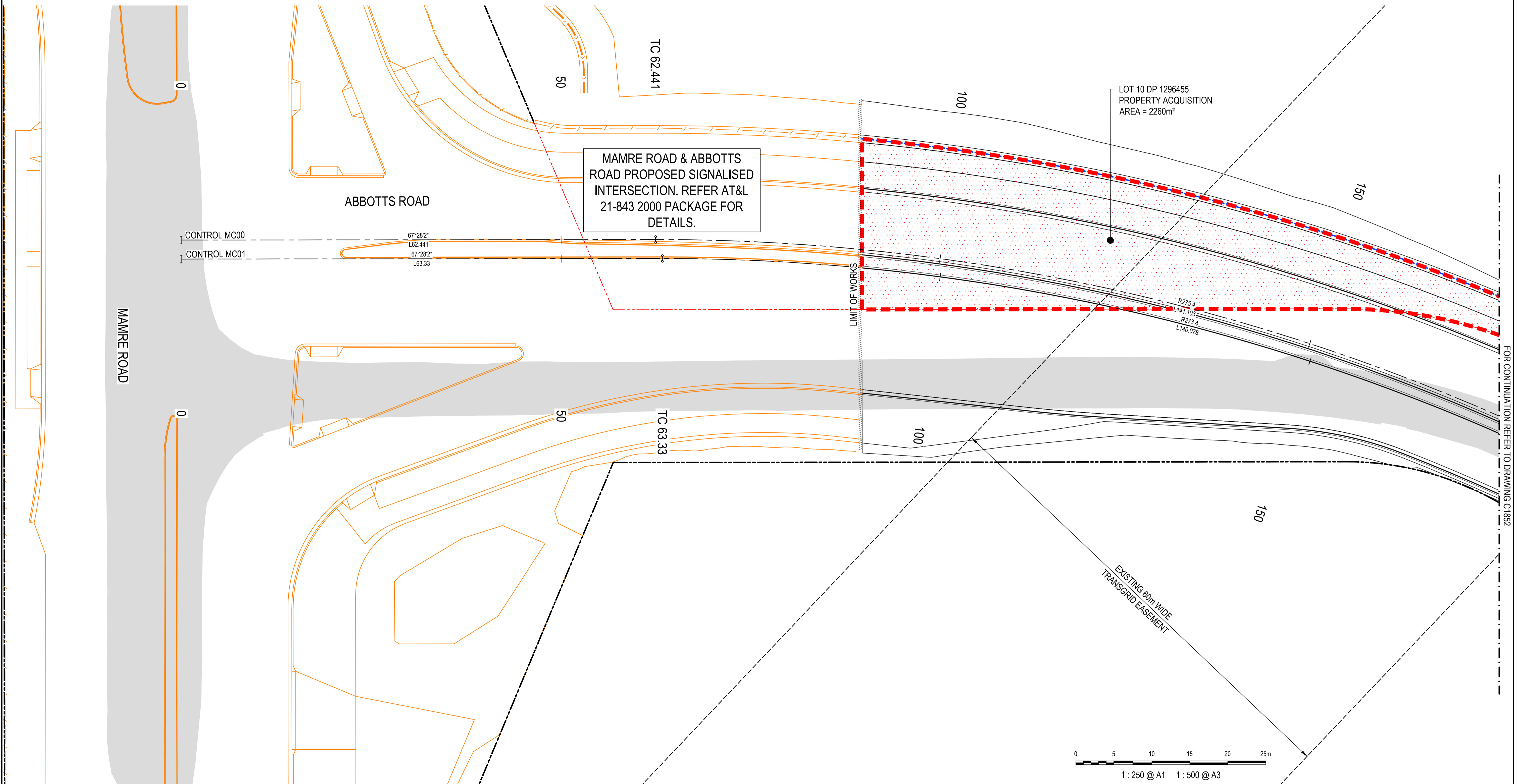
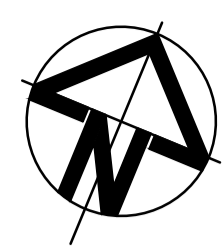
Status	<b>FOR APPROVAL</b> NOT TO BE ISSUED FOR CONSTRUCTION	A1
Project - Drawing No.	<b>24-1179-C1821</b>	Issue
		<b>P1</b>





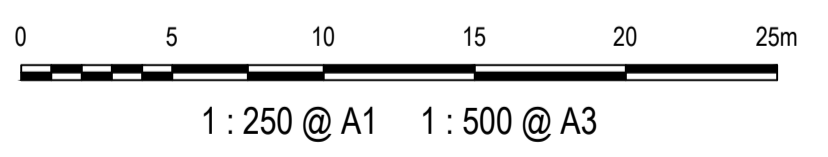


LEGEND	
EXISTING BOUNDARY	
EXISTING BOUNDARY TO BE REMOVED	
EXISTING EASEMENT	
PROPOSED BOUNDARY	
LAND ACQUISITION/ DEDICATION	

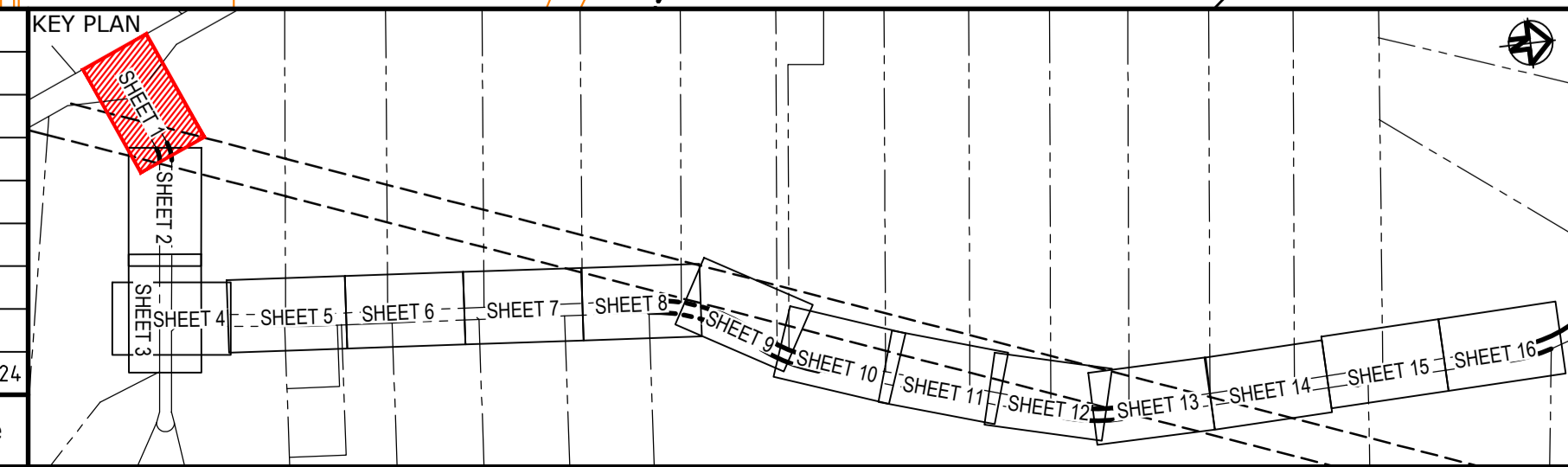


MAMRE ROAD & ABBOTTS ROAD PROPOSED SIGNALISED INTERSECTION. REFER AT&L 21-843 2000 PACKAGE FOR DETAILS.

LOT 10 DP 1296455  
PROPERTY ACQUISITION  
AREA = 2260m<sup>2</sup>



Issue	Description	Date
P1	FOR APPROVAL	22-03-24



Client

Scales	1 : 250	Drawn	JS
		Designed	EH
Grid	GDA2020	Checked	GB
Height Datum	AHD	Approved	AL

THIS DRAWING CANNOT BE COPIED OR REPRODUCED IN ANY FORM OR USED FOR ANY OTHER PURPOSE OTHER THAN THAT ORIGINALLY INTENDED WITHOUT THE WRITTEN PERMISSION OF AT&L

Project

**ALDINGTON AND ABBOTTS ROAD UPGRADE (AARU) PHASE 1 & 2**

Title

**PROPERTY ACQUISITION PLAN SHEET 1**

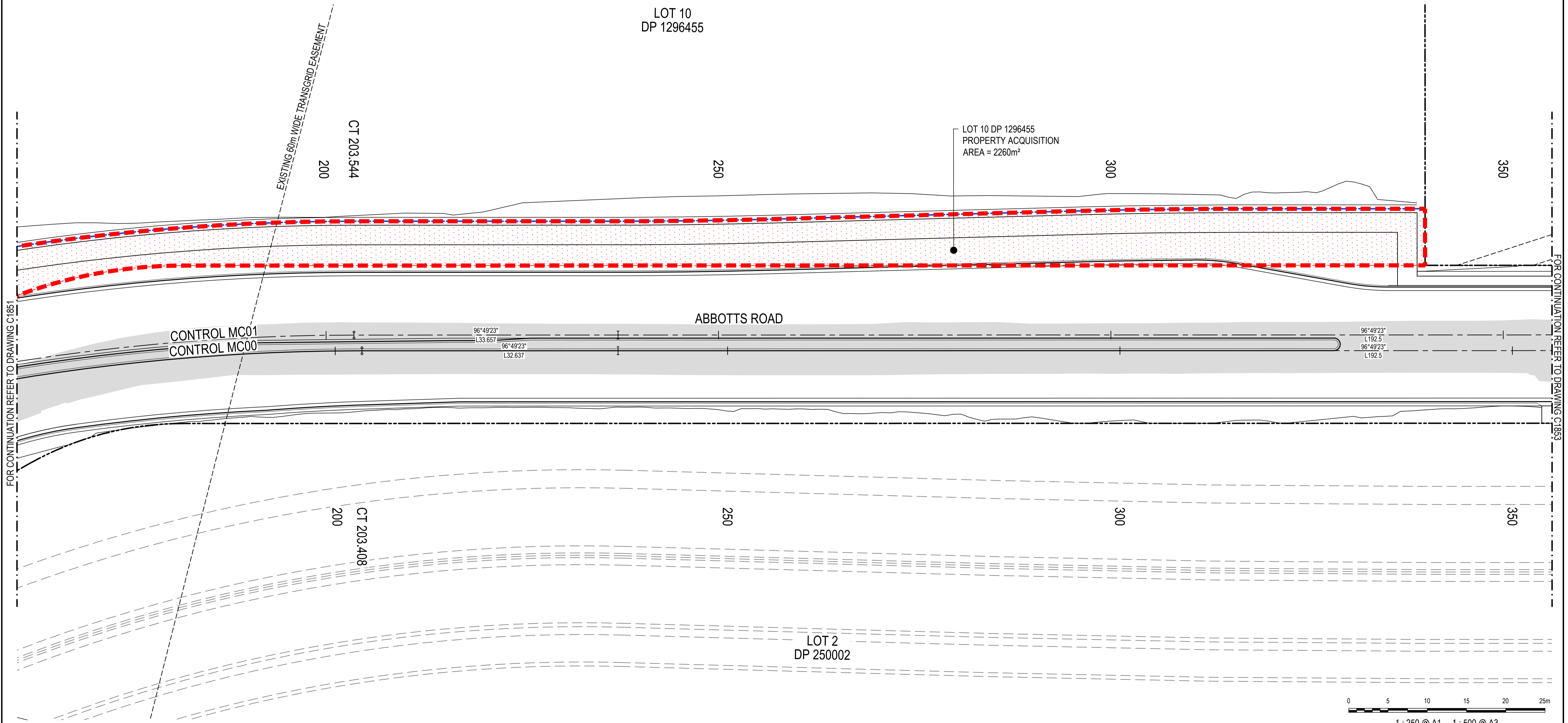
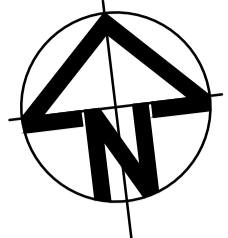
Civil Engineers and Project Managers

Level 7, 153 Walker Street  
North Sydney NSW 2060  
ABN 96 130 882 405  
Tel: 02 9439 1777  
Fax: 02 9923 1055  
www.atl.net.au  
info@atl.net.au

Status	<b>FOR APPROVAL</b>	A1
NOT TO BE ISSUED FOR CONSTRUCTION		
Project - Drawing No.	24-1179-C1851	Issue
		P1

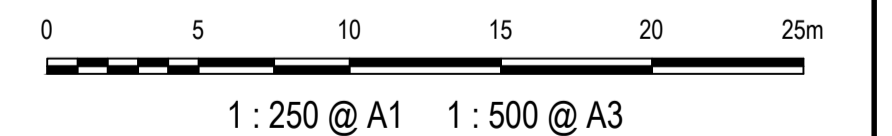
FOR CONTINUATION REFER TO DRAWING C1882

LEGEND	
EXISTING BOUNDARY	
EXISTING BOUNDARY TO BE REMOVED	
EXISTING EASEMENT	
PROPOSED BOUNDARY	
LAND ACQUISITION/ DEDICATION	

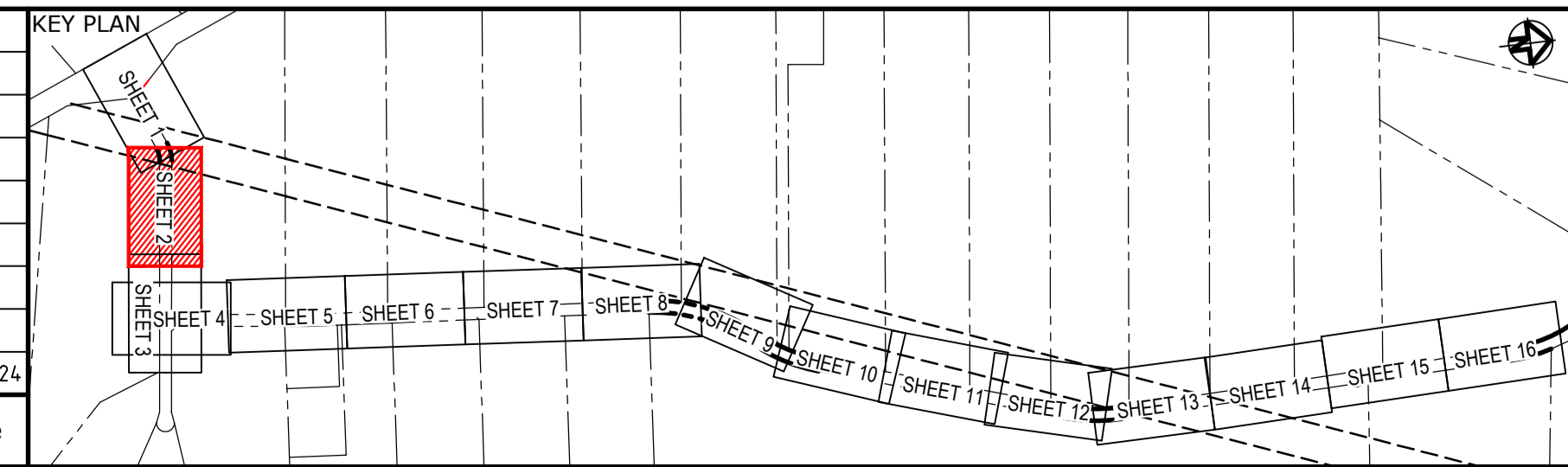


FOR CONTINUATION REFER TO DRAWING C1851


FOR CONTINUATION REFER TO DRAWING C1853



Issue	Description	Date
P1	FOR APPROVAL	22-03-24



Client




Scales 1 : 250	Drawn	JS
	Designed	EH
	Checked	GB
Grid GDA2020	Approved	AL
Height Datum AHD		

Project  
**ALDINGTON AND ABBOTTS ROAD UPGRADE (AARU) PHASE 1 & 2**


Title  
**PROPERTY ACQUISITION PLAN SHEET 2**

Civil Engineers and Project Managers

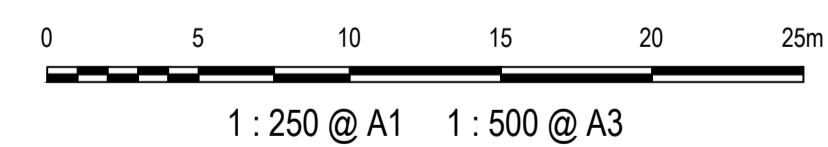
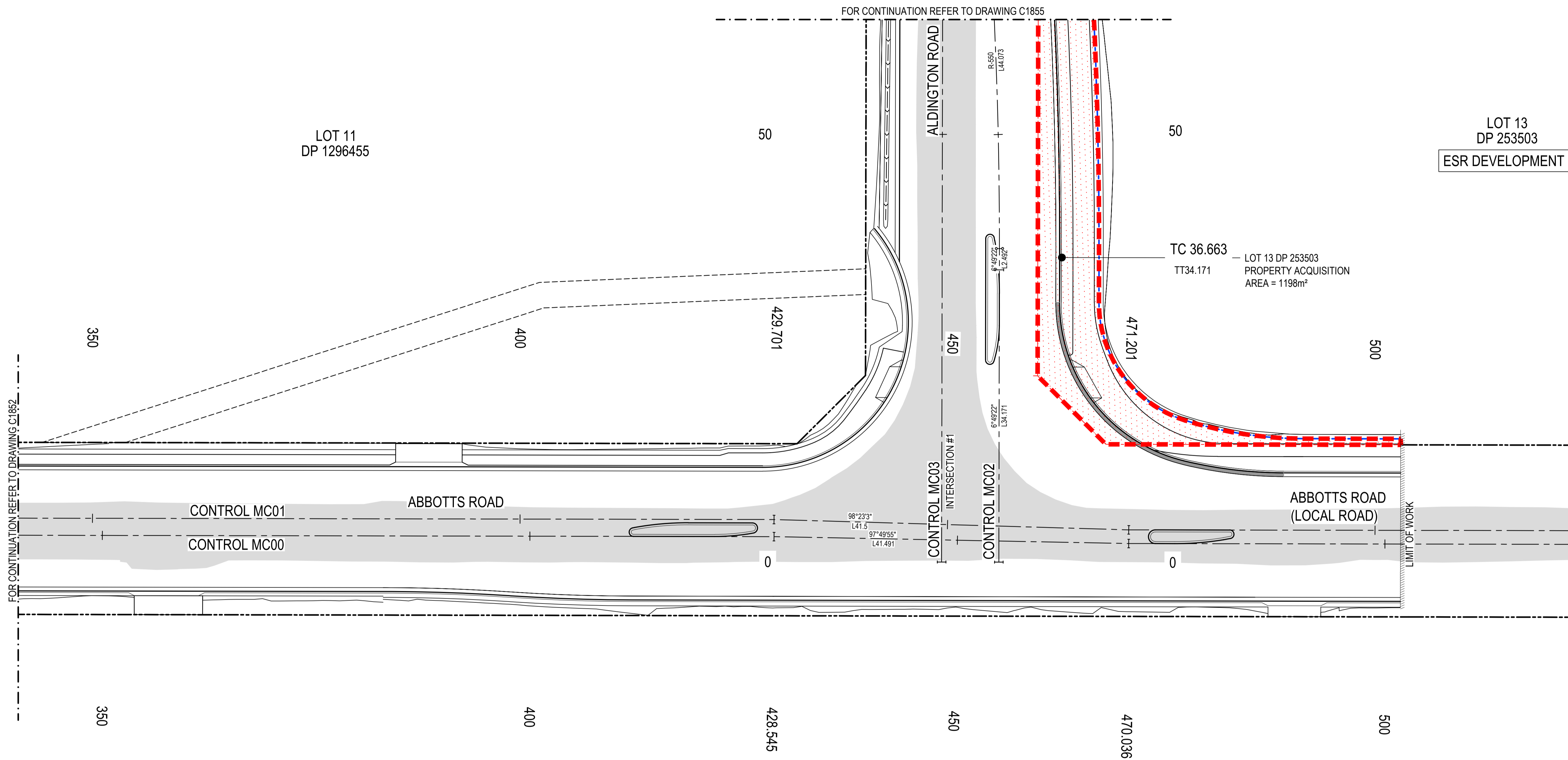
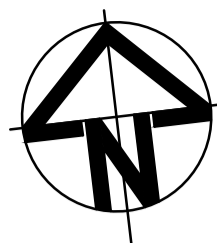


Level 7, 153 Walker Street  
North Sydney NSW 2060  
ABN 96 130 882 405  
Tel: 02 9439 1777  
Fax: 02 9923 1055  
www.atl.net.au  
info@atl.net.au

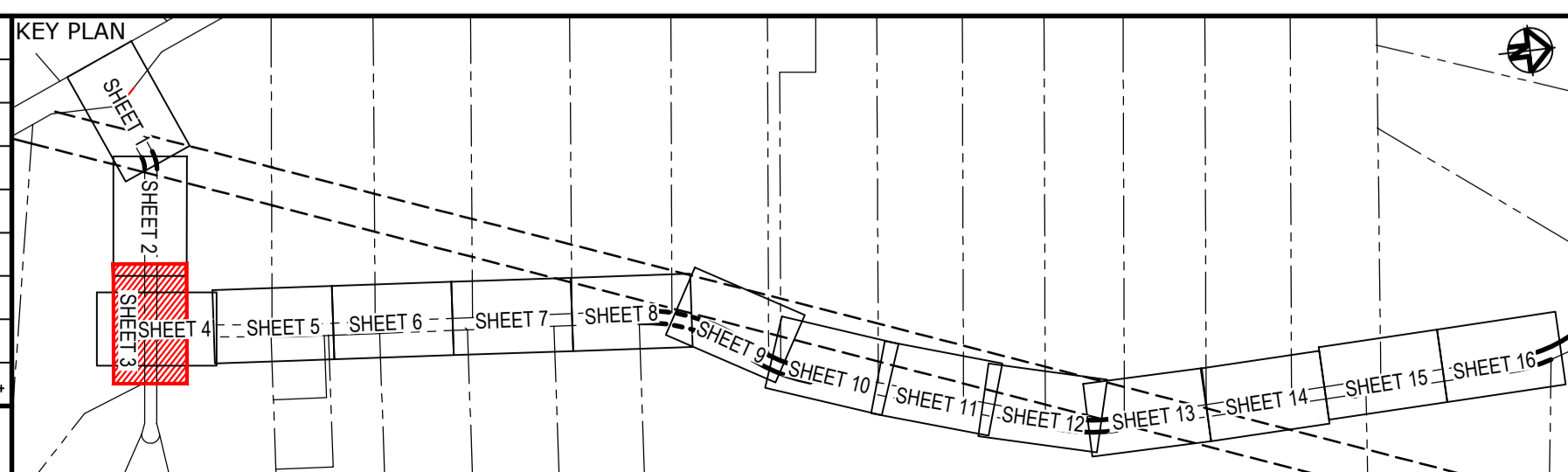
Status <b>FOR APPROVAL</b> NOT TO BE ISSUED FOR CONSTRUCTION	A1
Project - Drawing No. <b>24-1179-C1852</b>	Issue P1

  
THIS DRAWING CANNOT BE COPIED OR REPRODUCED IN ANY FORM OR USED FOR ANY OTHER PURPOSE OTHER THAN THAT ORIGINALLY INTENDED WITHOUT THE WRITTEN PERMISSION OF AT&I

LEGEND	
EXISTING BOUNDARY	— · — · — ·
EXISTING BOUNDARY TO BE REMOVED	- - - - -
EXISTING EASEMENT	- · - · - ·
PROPOSED BOUNDARY	— — — — —
LAND ACQUISITION/DEDICATION	▭ (Red Dotted)



Issue	Description	Date
P1	FOR APPROVAL	22-03-24



Client

Drawn	JS
Designed	EH
Checked	GB
Approved	AL

Scales: 1 : 250

Grid: GDA2020

Height Datum: AHD

THIS DRAWING CANNOT BE COPIED OR REPRODUCED IN ANY FORM OR USED FOR ANY OTHER PURPOSE OTHER THAN THAT ORIGINALLY INTENDED WITHOUT THE WRITTEN PERMISSION OF AT&I

Project

**ALDINGTON AND ABBOTTS ROAD UPGRADE (AARU) PHASE 1 & 2**

Title

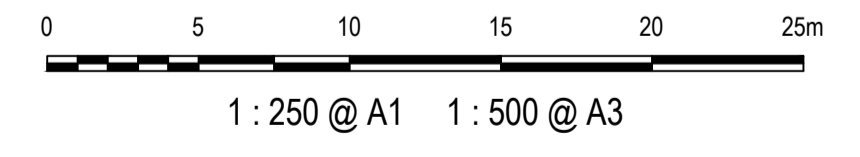
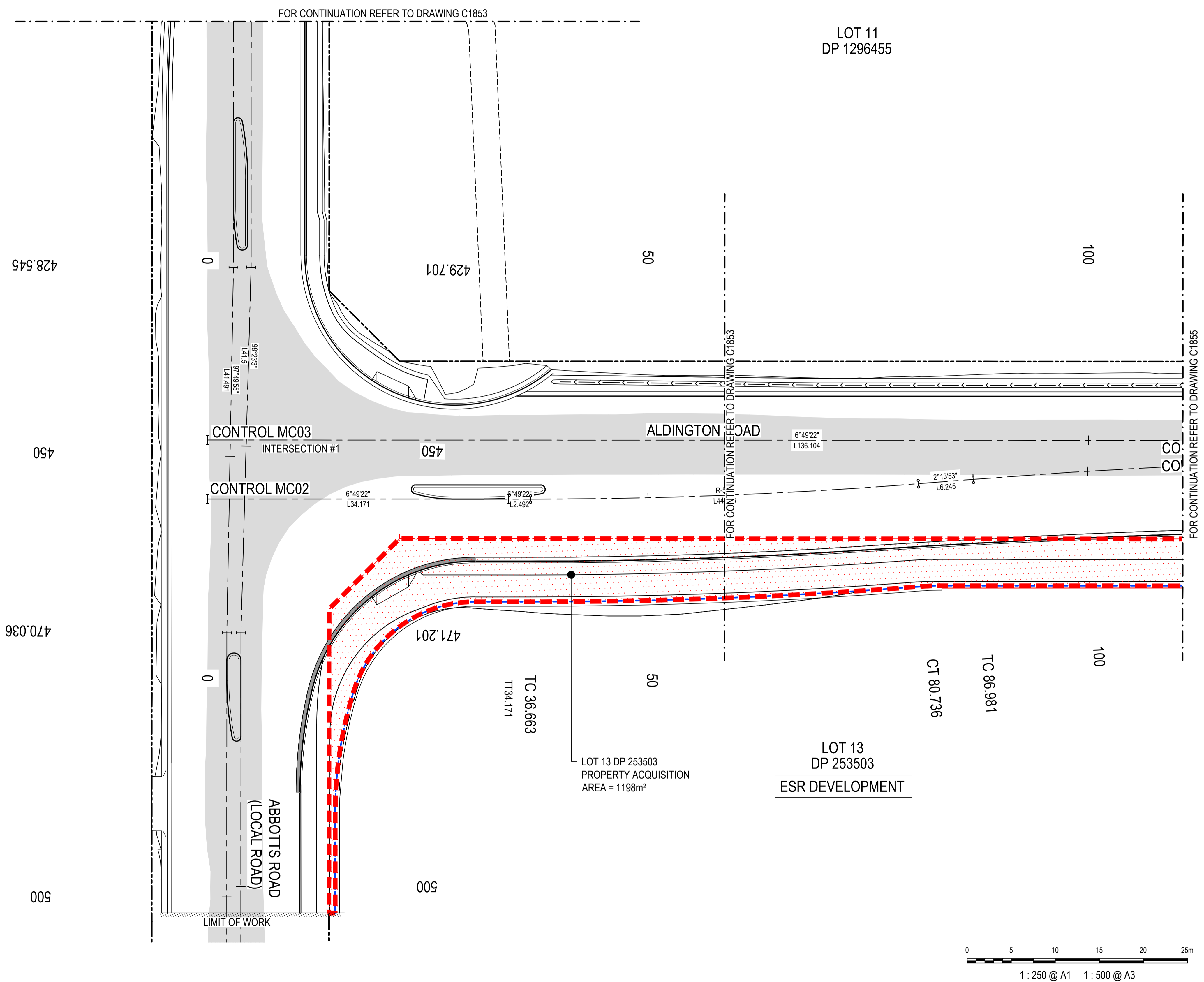
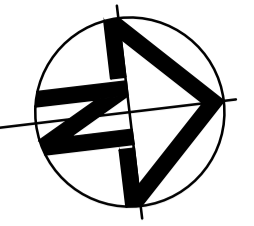
**PROPERTY ACQUISITION PLAN SHEET 3**

Civil Engineers and Project Managers

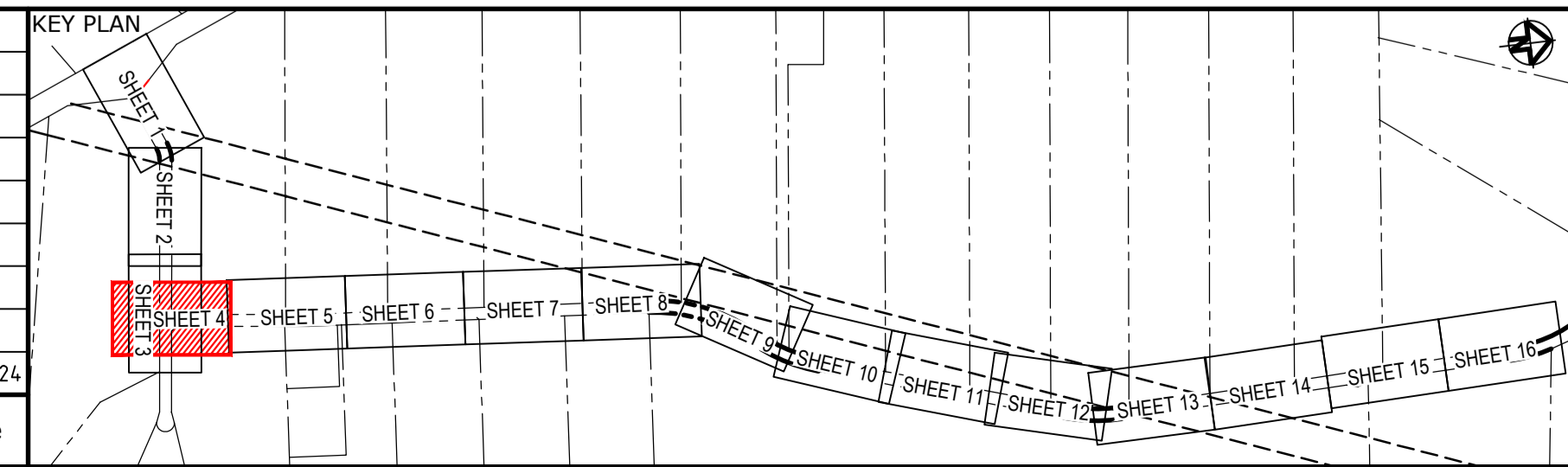
Level 7, 153 Walker Street  
North Sydney NSW 2060  
ABN 96 130 882 405  
Tel: 02 9439 1777  
Fax: 02 9923 1055  
www.atl.net.au  
info@atl.net.au

Status	<b>FOR APPROVAL</b>	A1
NOT TO BE ISSUED FOR CONSTRUCTION		
Project - Drawing No.	<b>24-1179-C1853</b>	Issue
		<b>P1</b>

LEGEND	
EXISTING BOUNDARY	---
EXISTING BOUNDARY TO BE REMOVED	- - - -
EXISTING EASEMENT	---
PROPOSED BOUNDARY	---
LAND ACQUISITION/ DEDICATION	---



Issue	Description	Date
P1	FOR APPROVAL	22-03-24



Client

Grid	GDA2020	Drawn	JS
Height Datum	AHD	Designed	EH
		Checked	GB
		Approved	AL

Scale: 1 : 250

THIS DRAWING CANNOT BE COPIED OR REPRODUCED IN ANY FORM OR USED FOR ANY OTHER PURPOSE OTHER THAN THAT ORIGINALLY INTENDED WITHOUT THE WRITTEN PERMISSION OF AT&L

Project  
**ALDINGTON AND ABBOTT'S ROAD UPGRADE (AARU) PHASE 1 & 2**

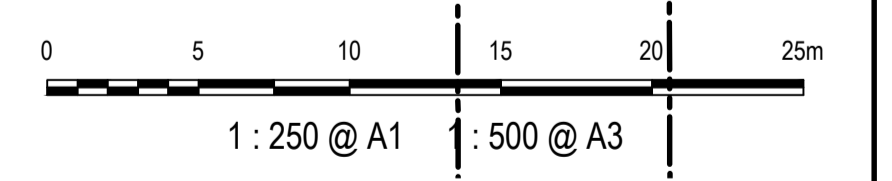
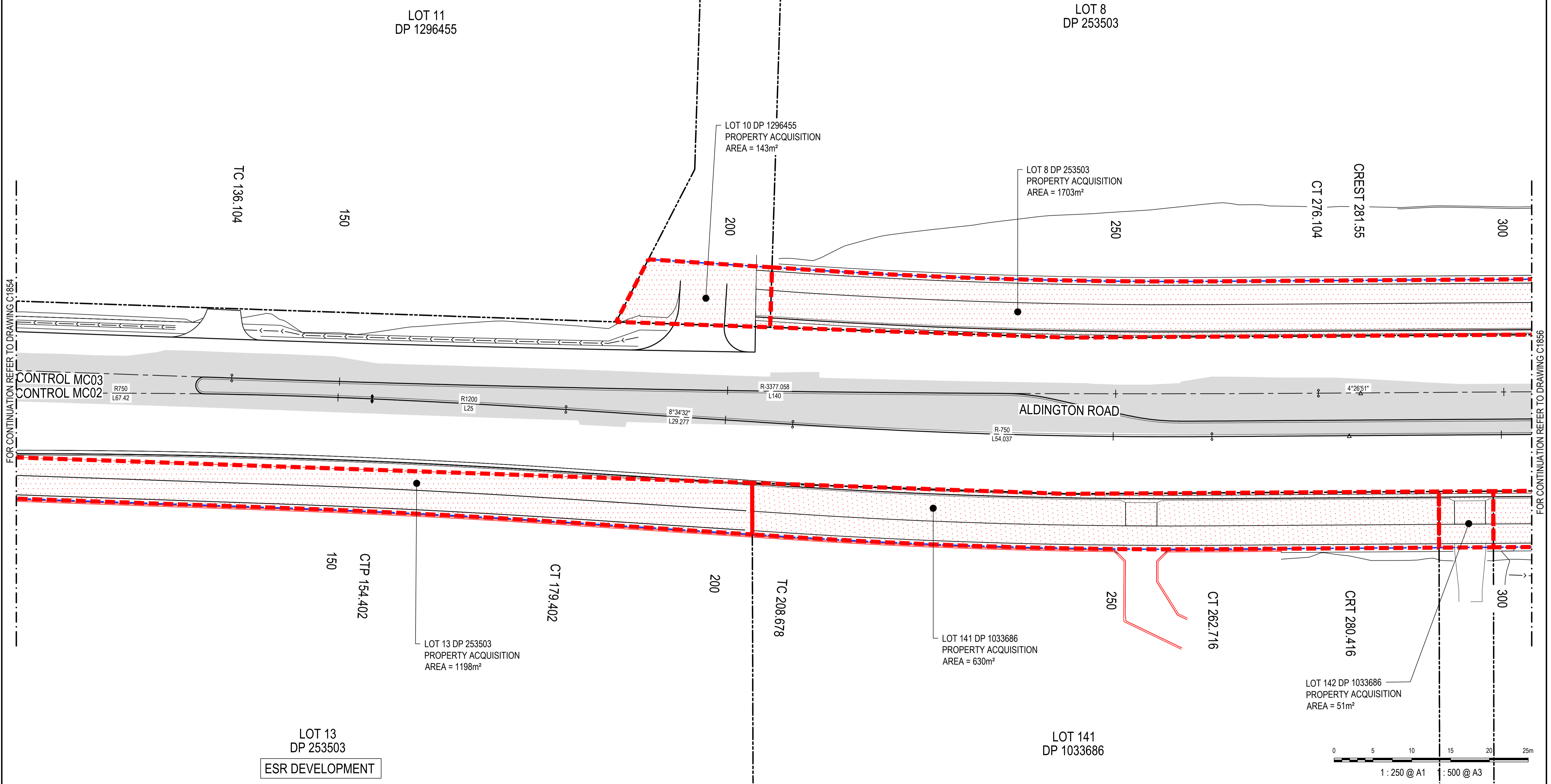
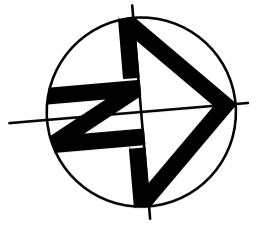
Title  
**PROPERTY ACQUISITION PLAN SHEET 4**

Civil Engineers and Project Managers

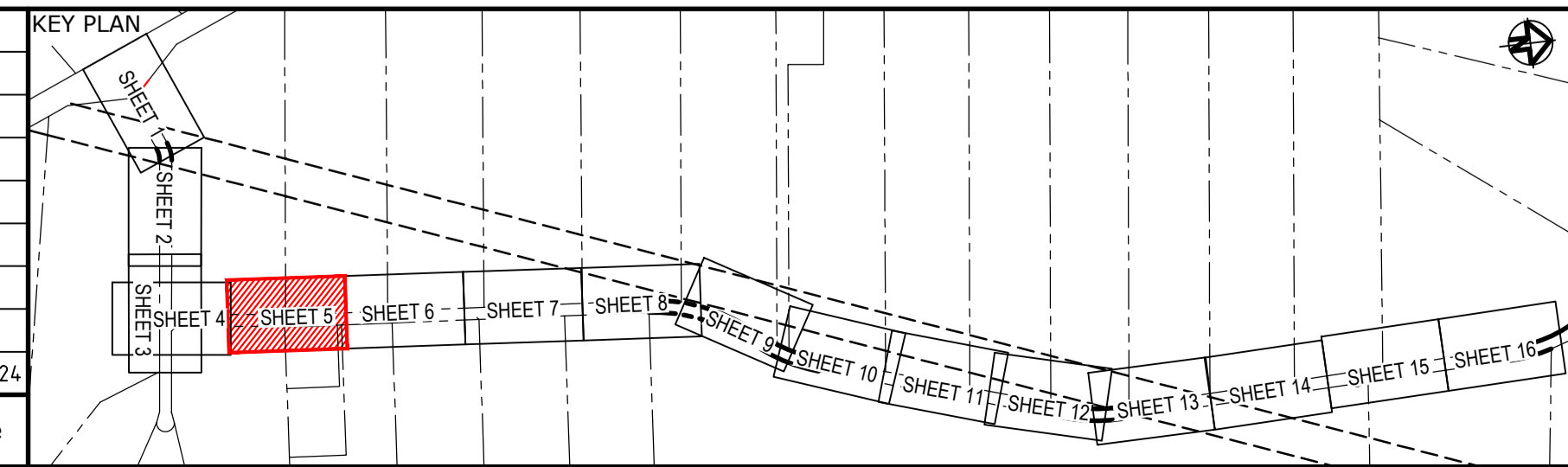
Level 7, 153 Walker Street  
North Sydney NSW 2060  
ABN 96 130 882 405  
Tel: 02 9439 1777  
Fax: 02 9923 1055  
www.atl.net.au  
info@atl.net.au

Status	<b>FOR APPROVAL</b>	A1
	<b>NOT TO BE ISSUED FOR CONSTRUCTION</b>	
Project - Drawing No.	<b>24-1179-C1854</b>	Issue
		<b>P1</b>

LEGEND	
EXISTING BOUNDARY	— — — — —
EXISTING BOUNDARY TO BE REMOVED	- - - - -
EXISTING EASEMENT	— · — · — · — · —
PROPOSED BOUNDARY	— · — · — · — · —
LAND ACQUISITION/DEDICATION	▨



Issue	Description	Date
P1	FOR APPROVAL	22-03-24



Client

Scale	1 : 250	Drawn	JS
Grid	GDA2020	Designed	EH
Height Datum	AHD	Checked	GB
		Approved	AL

GDA2020

THIS DRAWING CANNOT BE COPIED OR REPRODUCED IN ANY FORM OR USED FOR ANY OTHER PURPOSE OTHER THAN THAT ORIGINALLY INTENDED WITHOUT THE WRITTEN PERMISSION OF AT&L

Project

**ALDINGTON AND ABBOTTS ROAD UPGRADE (AARU) PHASE 1 & 2**

Title

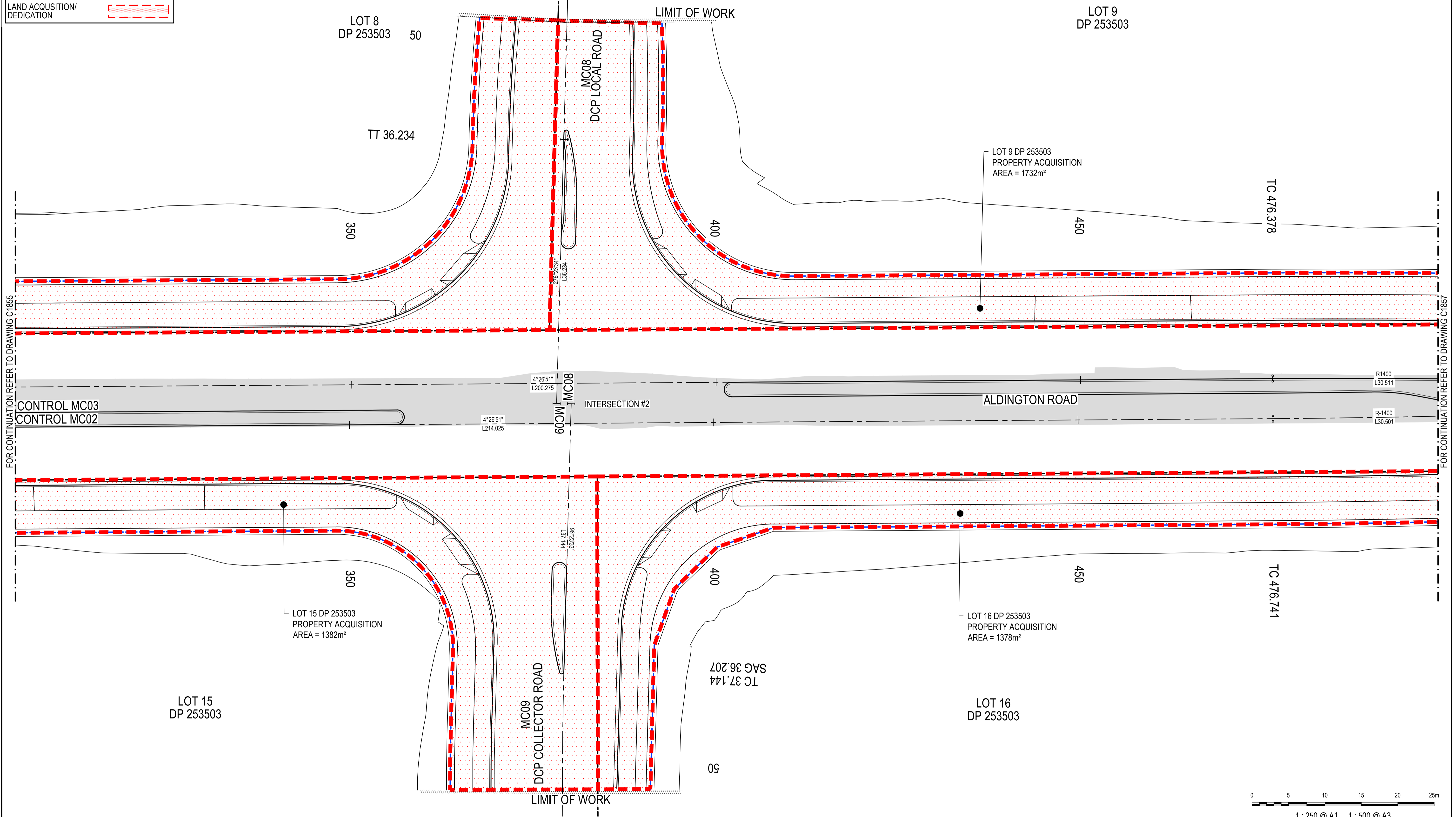
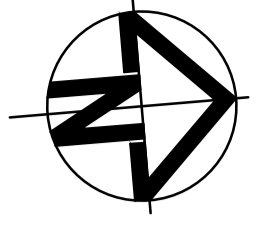
**PROPERTY ACQUISITION PLAN SHEET 5**

Civil Engineers and Project Managers

Level 7, 153 Walker Street  
North Sydney NSW 2060  
ABN 96 130 882 405  
Tel: 02 9439 1777  
Fax: 02 9923 1055  
www.atl.net.au  
info@atl.net.au

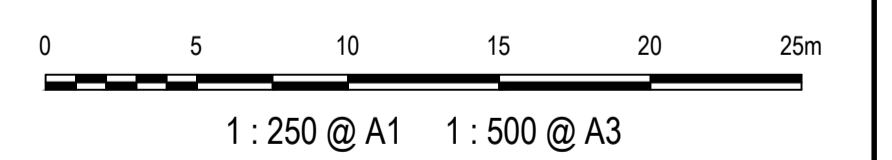
Status	<b>FOR APPROVAL</b>	A1
	NOT TO BE ISSUED FOR CONSTRUCTION	
Project - Drawing No.	<b>24-1179-C1855</b>	Issue
		<b>P1</b>

LEGEND	
EXISTING BOUNDARY	---
EXISTING BOUNDARY TO BE REMOVED	- - -
EXISTING EASEMENT	---
PROPOSED BOUNDARY	---
LAND ACQUISITION/DEDICATION	---

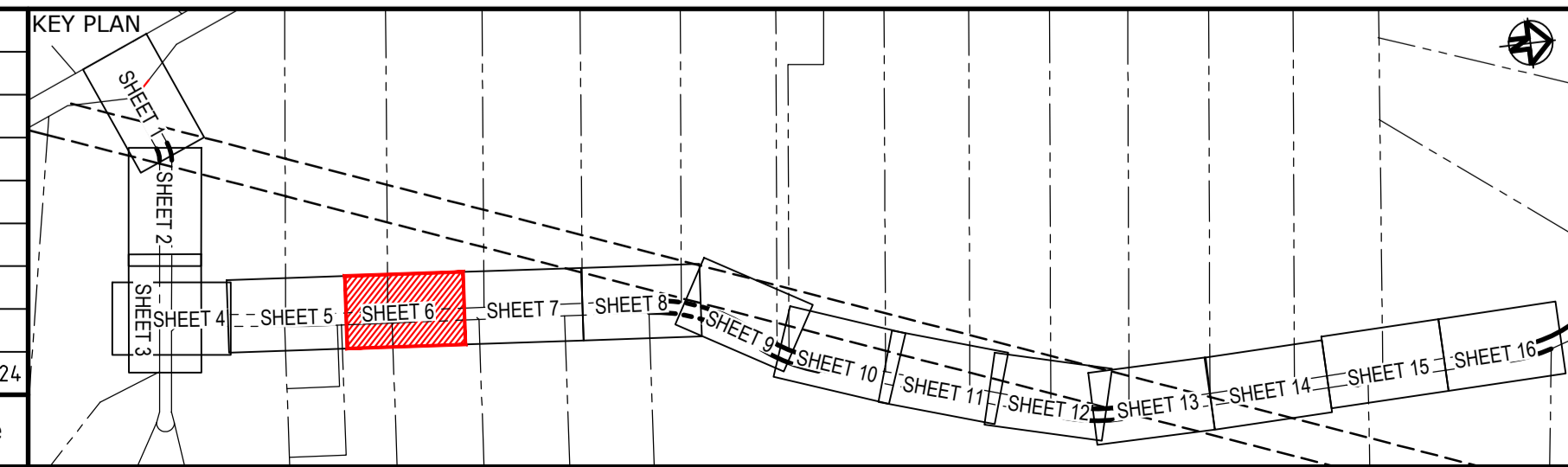


FOR CONTINUATION REFER TO DRAWING C:1855

FOR CONTINUATION REFER TO DRAWING C:1857



Issue	Description	Date
P1	FOR APPROVAL	22-03-24



Client

Scales 1 : 250	Drawn	JS
	Designed	EH
	Checked	GB
Grid GDA2020	Approved	AL
Height Datum AHD		

Project  
**ALDINGTON AND ABBOTTS ROAD UPGRADE (AARU) PHASE 1 & 2**

Title  
**PROPERTY ACQUISITION PLAN SHEET 6**

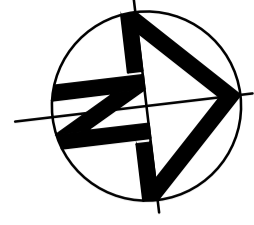
Civil Engineers and Project Managers

Level 7, 153 Walker Street  
North Sydney NSW 2060  
ABN 96 130 882 405  
Tel: 02 9439 1777  
Fax: 02 9923 1055  
www.atl.net.au  
info@atl.net.au

Status <b>FOR APPROVAL</b> NOT TO BE ISSUED FOR CONSTRUCTION	A1
Project - Drawing No. <b>24-1179-C1856</b>	Issue P1

THIS DRAWING CANNOT BE COPIED OR REPRODUCED IN ANY FORM OR USED FOR ANY OTHER PURPOSE OTHER THAN THAT ORIGINALLY INTENDED WITHOUT THE WRITTEN PERMISSION OF AT&I

LEGEND	
EXISTING BOUNDARY	
EXISTING BOUNDARY TO BE REMOVED	
EXISTING EASEMENT	
PROPOSED BOUNDARY	
LAND ACQUISITION/DEDICATION	

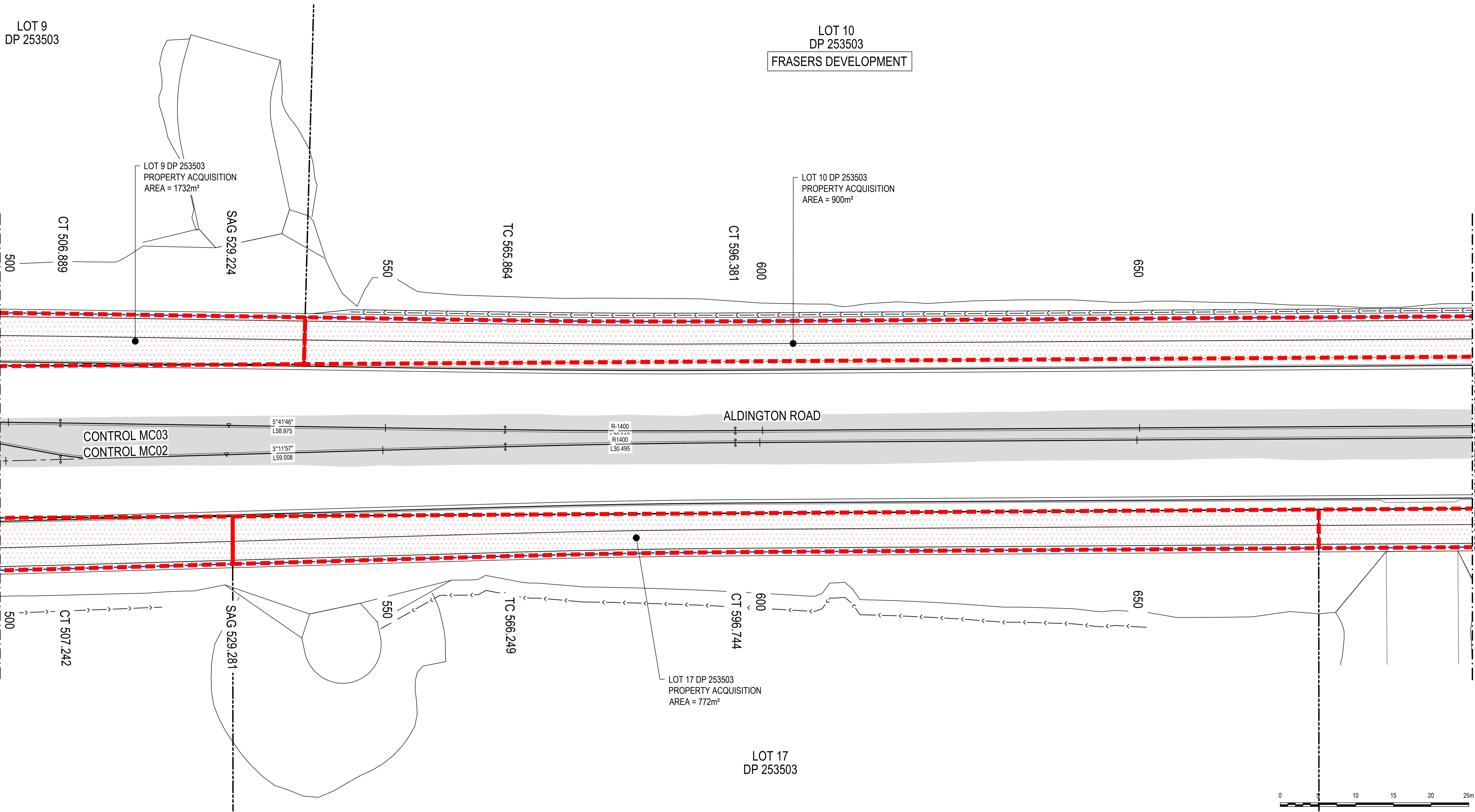


LOT 9  
DP 253503

LOT 10  
DP 253503  
FRASERS DEVELOPMENT

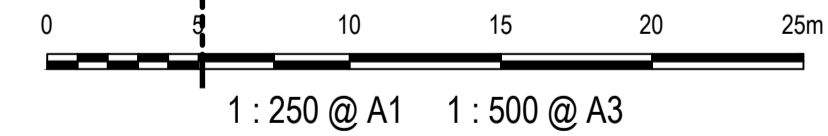
LOT 9 DP 253503  
PROPERTY ACQUISITION  
AREA = 1732m<sup>2</sup>

LOT 10 DP 253503  
PROPERTY ACQUISITION  
AREA = 900m<sup>2</sup>

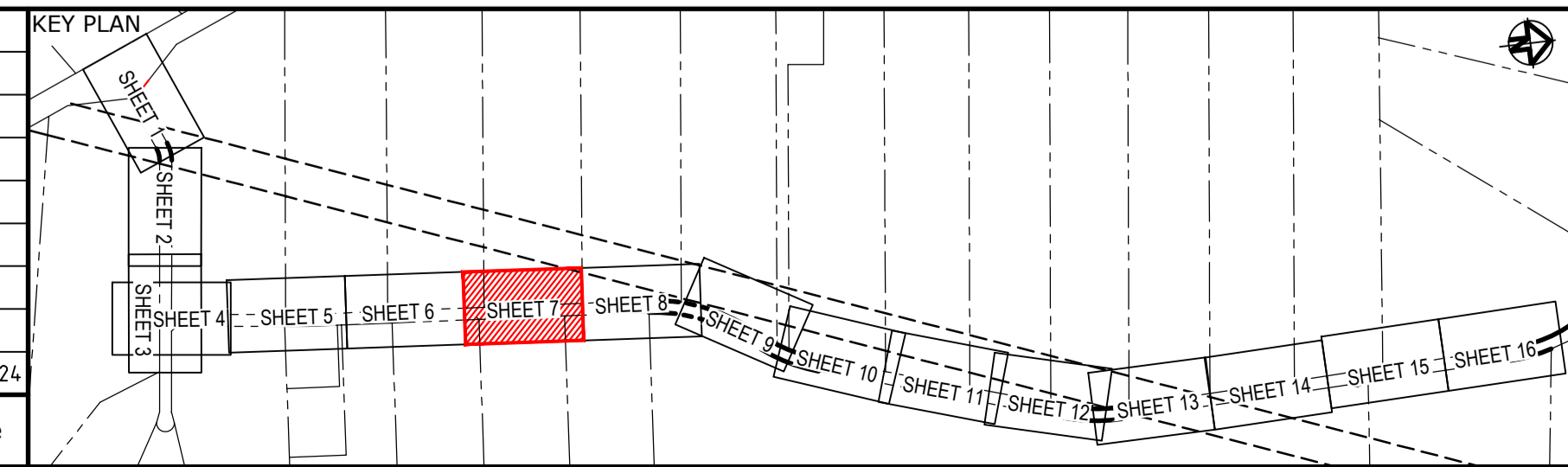


FOR CONTINUATION REFER TO DRAWING C1856

FOR CONTINUATION REFER TO DRAWING C1858



Issue	Description	Date
P1	FOR APPROVAL	22-03-24



Client

Scales	1 : 250	Drawn	JS
		Designed	EH
Grid	GDA2020	Checked	GB
Height Datum	AHD	Approved	AL

Project  
**ALDINGTON AND ABBOTTS ROAD UPGRADE (AARU) PHASE 1 & 2**

Title  
**PROPERTY ACQUISITION PLAN SHEET 7**

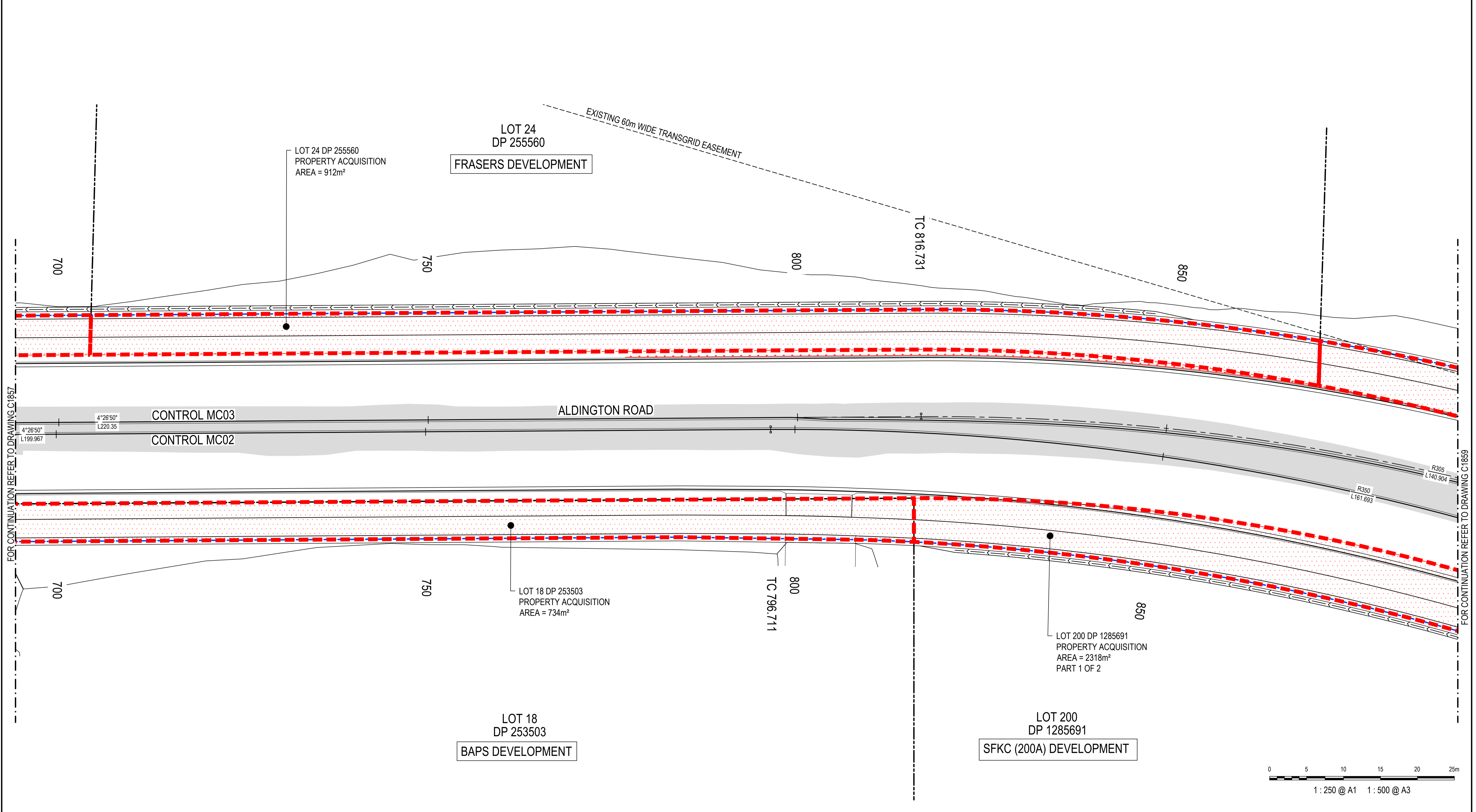

Civil Engineers and Project Managers

Level 7, 153 Walker Street  
North Sydney NSW 2060  
ABN 96 130 882 405  
Tel: 02 9439 1777  
Fax: 02 9923 1055  
www.atl.net.au  
info@atl.net.au

Status	<b>FOR APPROVAL</b> NOT TO BE ISSUED FOR CONSTRUCTION	A1
Project - Drawing No.	<b>24-1179-C1857</b>	Issue
		<b>P1</b>

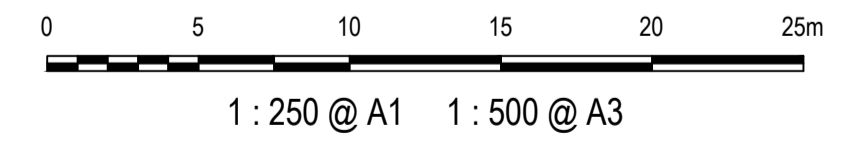
THIS DRAWING CANNOT BE COPIED OR REPRODUCED IN ANY FORM OR USED FOR ANY OTHER PURPOSE OTHER THAN THAT ORIGINALLY INTENDED WITHOUT THE WRITTEN PERMISSION OF AT&I

LEGEND	
EXISTING BOUNDARY	---
EXISTING BOUNDARY TO BE REMOVED	- - -
EXISTING EASEMENT	---
PROPOSED BOUNDARY	---
LAND ACQUISITION/ DEDICATION	---

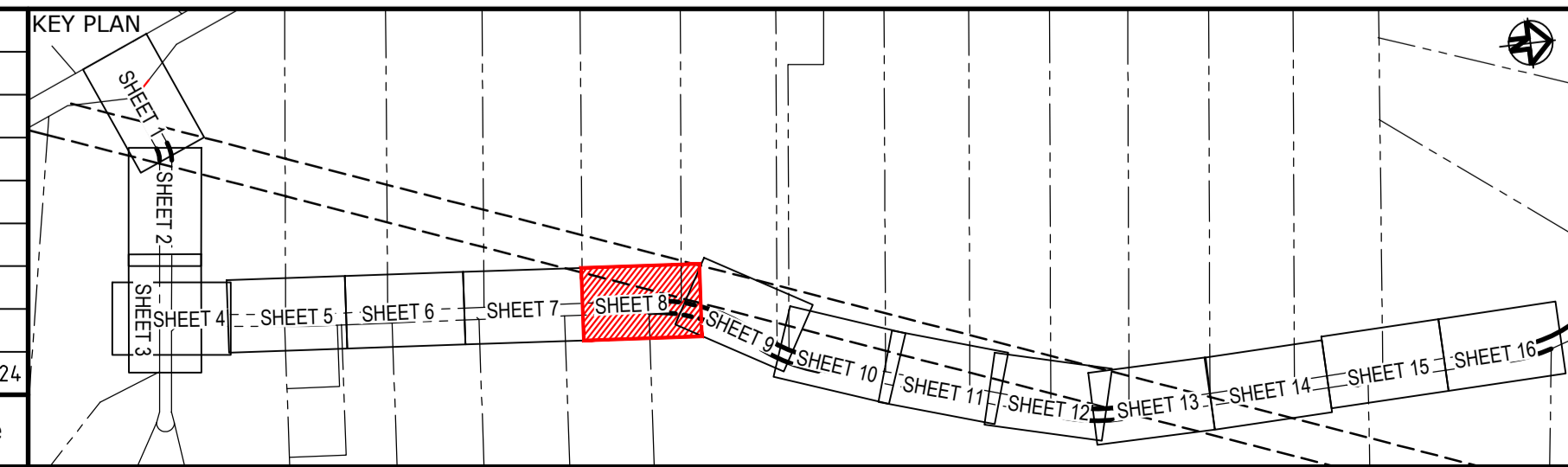


FOR CONTINUATION REFER TO DRAWING C1857

FOR CONTINUATION REFER TO DRAWING C1859



Issue	Description	Date
P1	FOR APPROVAL	22-03-24



Client

Scale	1 : 250	Drawn	JS
Grid	GDA2020	Designed	EH
Height Datum	AHD	Checked	GB
		Approved	AL

Project

**ALDINGTON AND ABBOTTS ROAD UPGRADE (AARU) PHASE 1 & 2**

Title

**PROPERTY ACQUISITION PLAN SHEET 8**

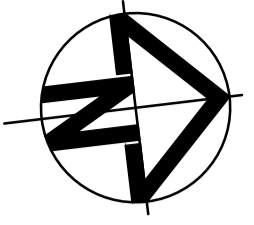
Civil Engineers and Project Managers

Level 7, 153 Walker Street  
North Sydney NSW 2060  
ABN 96 130 882 405  
Tel: 02 9439 1777  
Fax: 02 9923 1055  
www.atl.net.au  
info@atl.net.au

Status	<b>FOR APPROVAL</b> NOT TO BE ISSUED FOR CONSTRUCTION	A1
Project - Drawing No.	<b>24-1179-C1858</b>	Issue
		<b>P1</b>

THIS DRAWING CANNOT BE COPIED OR REPRODUCED IN ANY FORM OR USED FOR ANY OTHER PURPOSE OTHER THAN THAT ORIGINALLY INTENDED WITHOUT THE WRITTEN PERMISSION OF AT&I

LEGEND	
EXISTING BOUNDARY	— · — · — ·
EXISTING BOUNDARY TO BE REMOVED	- - - - -
EXISTING EASEMENT	- · - · - ·
PROPOSED BOUNDARY	— · — · — ·
LAND ACQUISITION/DEDICATION	▨



LOT 25  
DP 255560  
FRASERS DEVELOPMENT

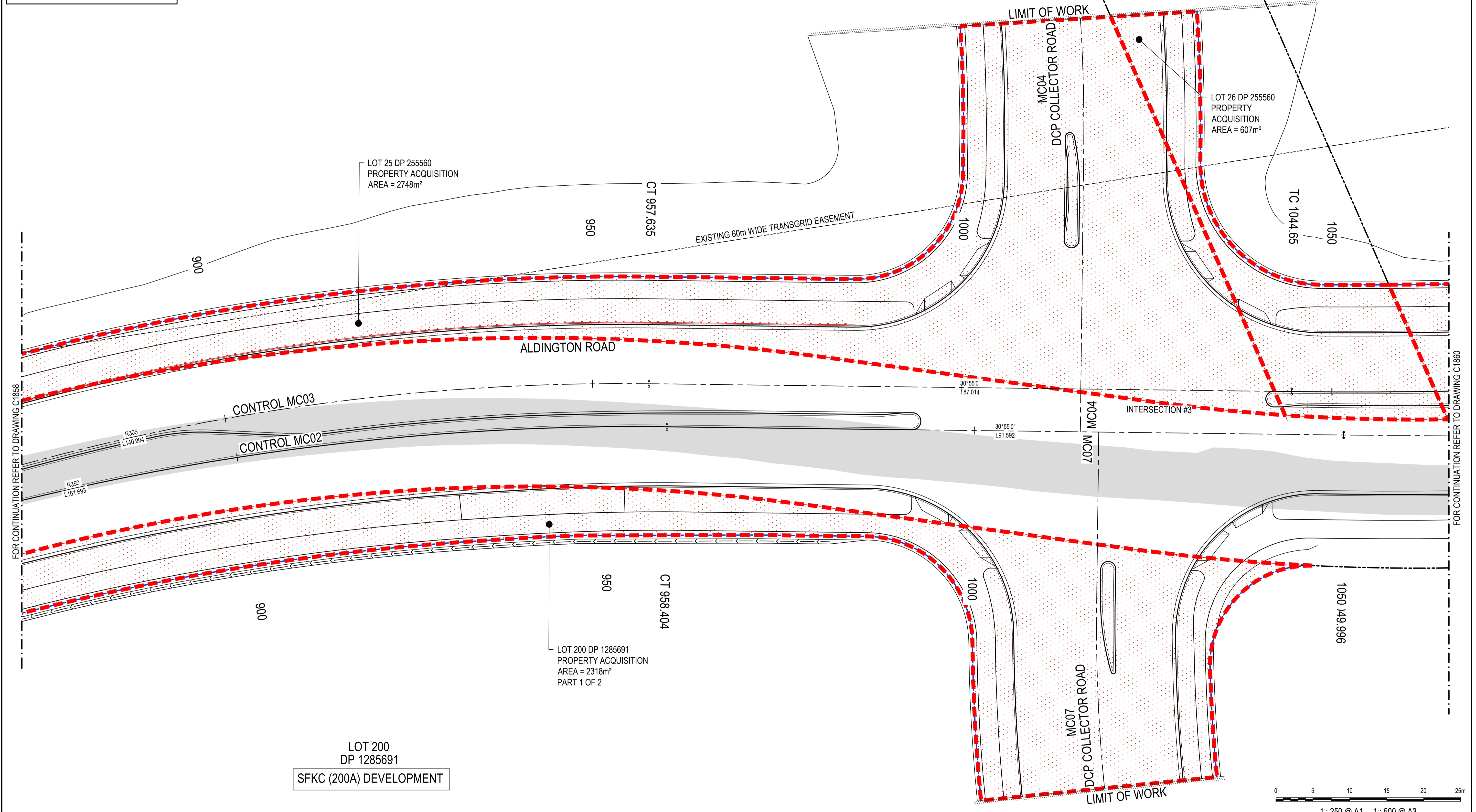
LOT 26  
DP 255560  
FRASERS DEVELOPMENT

LOT 25 DP 255560  
PROPERTY ACQUISITION  
AREA = 2748m<sup>2</sup>

LOT 26 DP 255560  
PROPERTY ACQUISITION  
AREA = 607m<sup>2</sup>

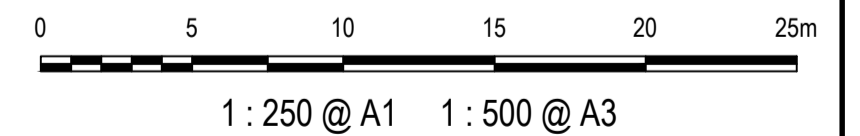
LOT 200 DP 1285691  
PROPERTY ACQUISITION  
AREA = 2318m<sup>2</sup>  
PART 1 OF 2

LOT 200  
DP 1285691  
SFKC (200A) DEVELOPMENT

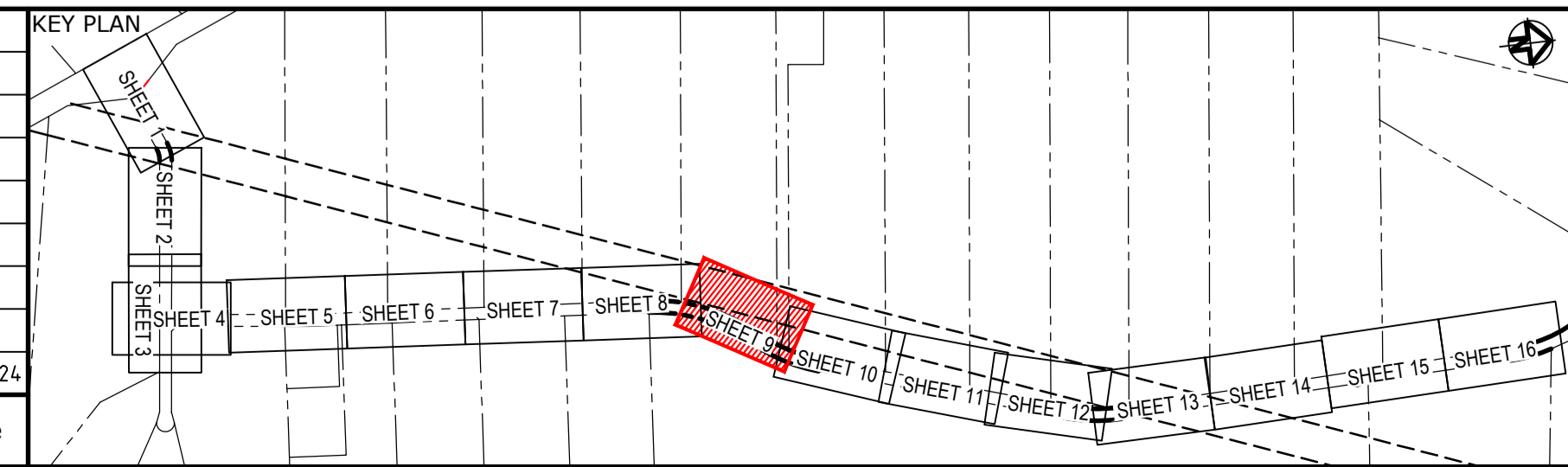


FOR CONTINUATION REFER TO DRAWING C1858

FOR CONTINUATION REFER TO DRAWING C1860



Issue	Description	Date
P1	FOR APPROVAL	22-03-24



Client

Drawn	JS
Designed	EH
Checked	GB
Approved	AL

Scales: 1 : 250

Grid: GDA2020

Height Datum: AHD

THIS DRAWING CANNOT BE COPIED OR REPRODUCED IN ANY FORM OR USED FOR ANY OTHER PURPOSE OTHER THAN THAT ORIGINALLY INTENDED WITHOUT THE WRITTEN PERMISSION OF AT&I

Project  
**ALDINGTON AND ABBOTTS ROAD UPGRADE (AARU) PHASE 1 & 2**

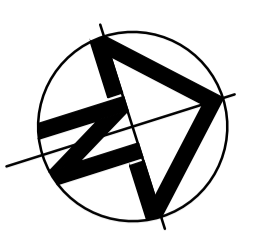
Title  
**PROPERTY ACQUISITION PLAN SHEET 9**

Civil Engineers and Project Managers

Level 7, 153 Walker Street  
North Sydney NSW 2060  
ABN 96 130 882 405  
Tel: 02 9439 1777  
Fax: 02 9923 1055  
www.atl.net.au  
info@atl.net.au

Status <b>FOR APPROVAL</b> NOT TO BE ISSUED FOR CONSTRUCTION	A1
Project - Drawing No. <b>24-1179-C1859</b>	Issue <b>P1</b>

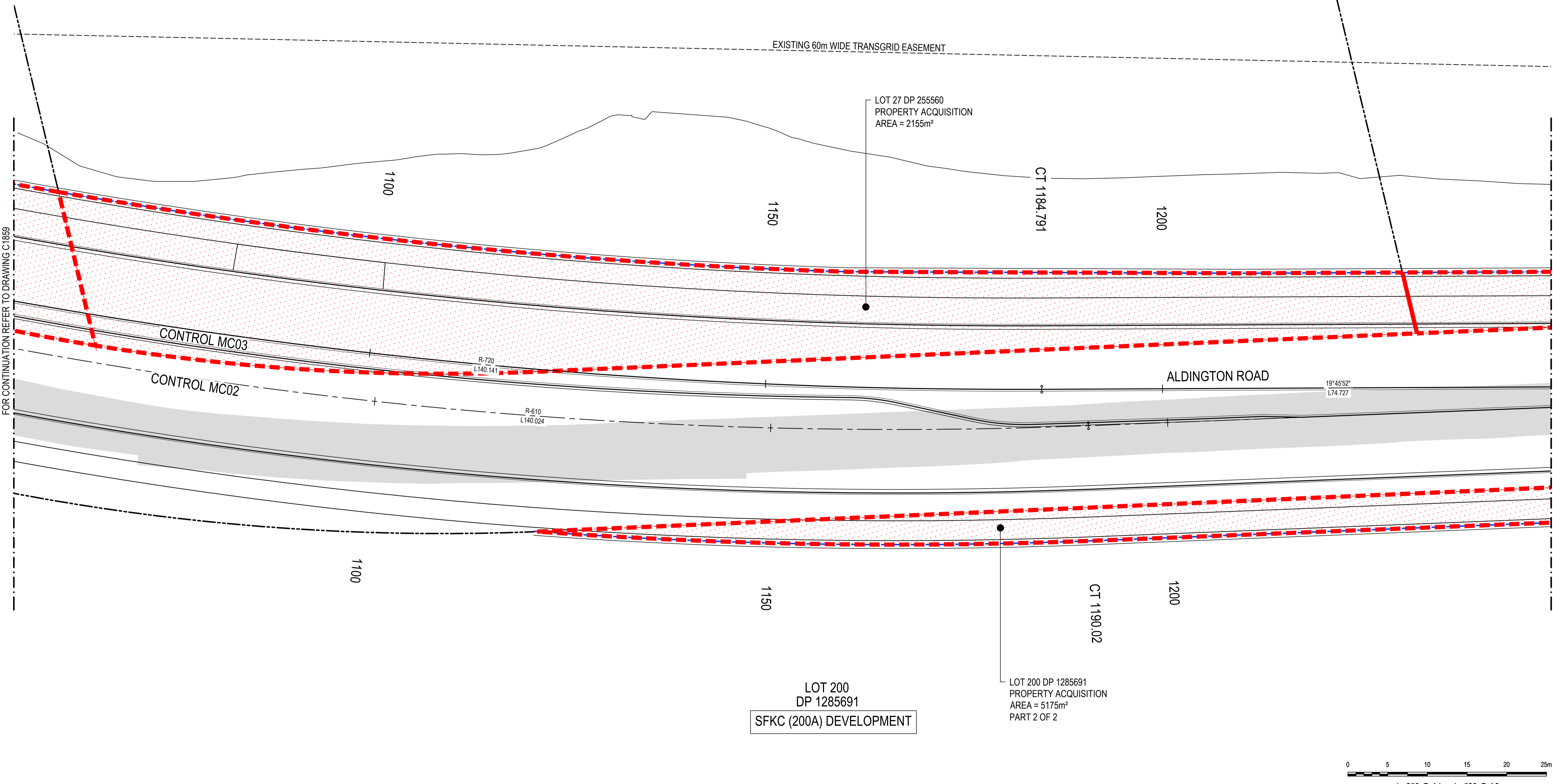
LEGEND	
EXISTING BOUNDARY	---
EXISTING BOUNDARY TO BE REMOVED	- - - -
EXISTING EASEMENT	---
PROPOSED BOUNDARY	---
LAND ACQUISITION/ DEDICATION	---



LOT 27  
DP 255560  
FRASERS DEVELOPMENT

EXISTING 60m WIDE TRANSGRID EASEMENT

LOT 27 DP 255560  
PROPERTY ACQUISITION  
AREA = 2155m<sup>2</sup>

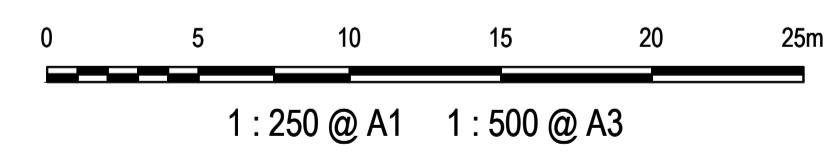


FOR CONTINUATION REFER TO DRAWING C1869

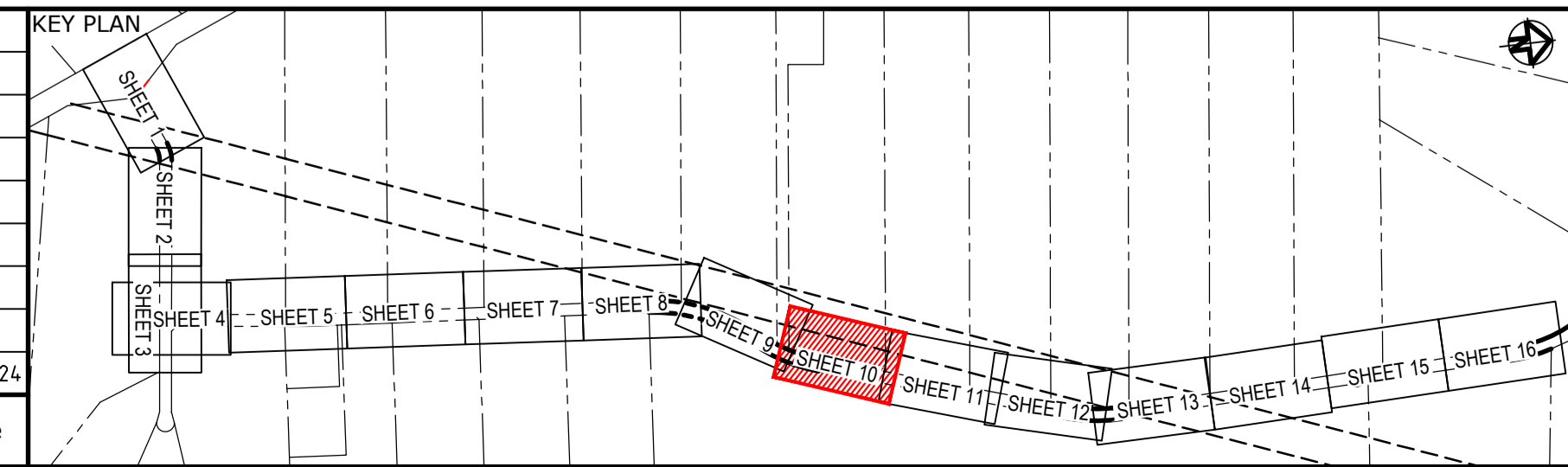
FOR CONTINUATION REFER TO DRAWING C1861

LOT 200  
DP 1285691  
SFKC (200A) DEVELOPMENT

LOT 200 DP 1285691  
PROPERTY ACQUISITION  
AREA = 5175m<sup>2</sup>  
PART 2 OF 2



Issue	Description	Date
P1	FOR APPROVAL	22-03-24



Client

Drawn	JS
Designed	EH
Checked	GB
Approved	AL

Scales  
1 : 250

Grid  
GDA2020

Height Datum  
AHD

THIS DRAWING CANNOT BE COPIED OR REPRODUCED IN ANY FORM OR USED FOR ANY OTHER PURPOSE OTHER THAN THAT ORIGINALLY INTENDED WITHOUT THE WRITTEN PERMISSION OF AT&L

Project  
**ALDINGTON AND ABBOTTS ROAD UPGRADE (AARU) PHASE 1 & 2**

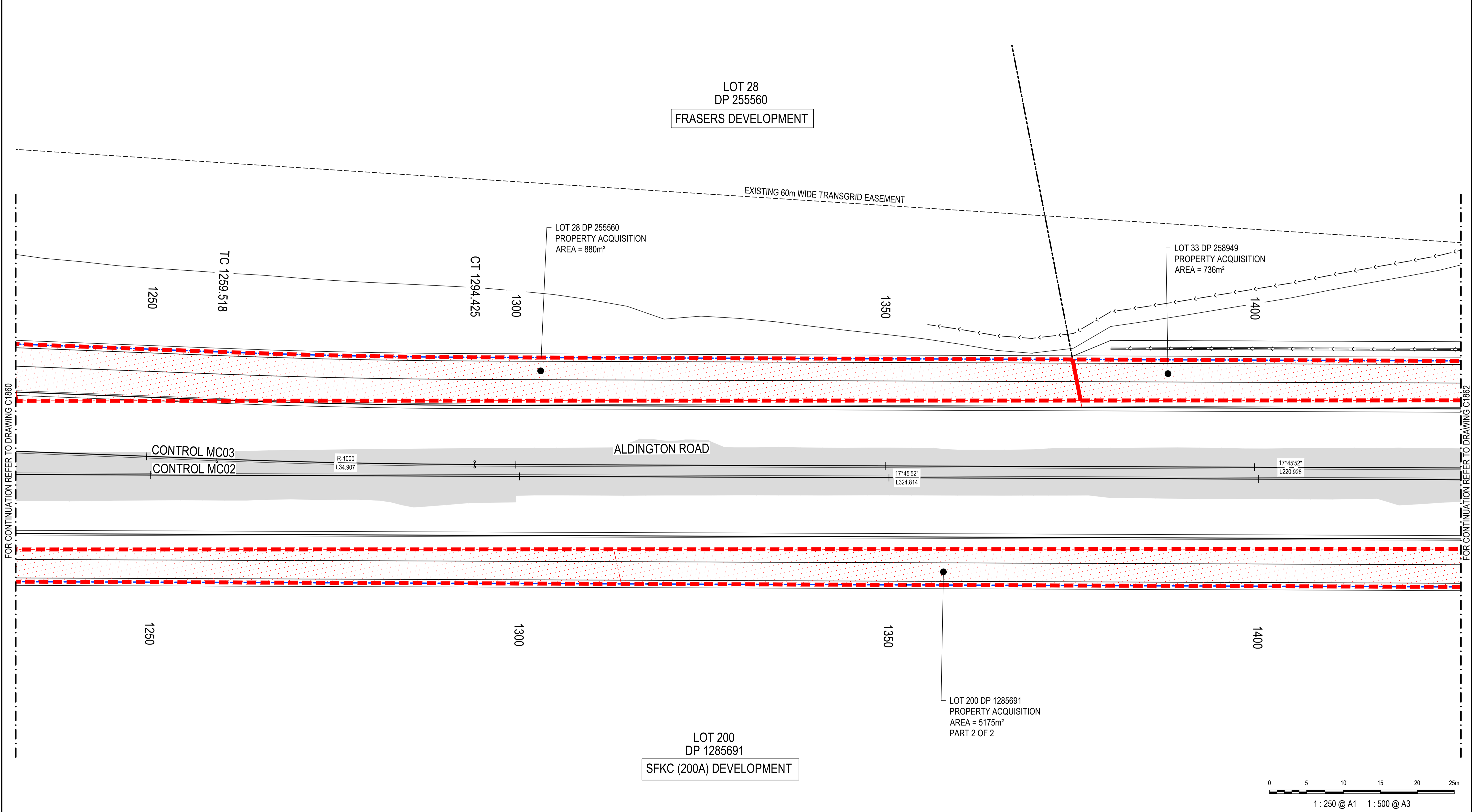
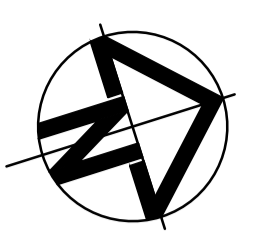
Title  
**PROPERTY ACQUISITION PLAN SHEET 10**

Civil Engineers and Project Managers

Level 7, 153 Walker Street  
North Sydney NSW 2060  
ABN 96 130 882 405  
Tel: 02 9439 1777  
Fax: 02 9923 1055  
www.atl.net.au  
info@atl.net.au

Status <b>FOR APPROVAL</b> NOT TO BE ISSUED FOR CONSTRUCTION	A1
Project - Drawing No. <b>24-1179-C1860</b>	Issue P1

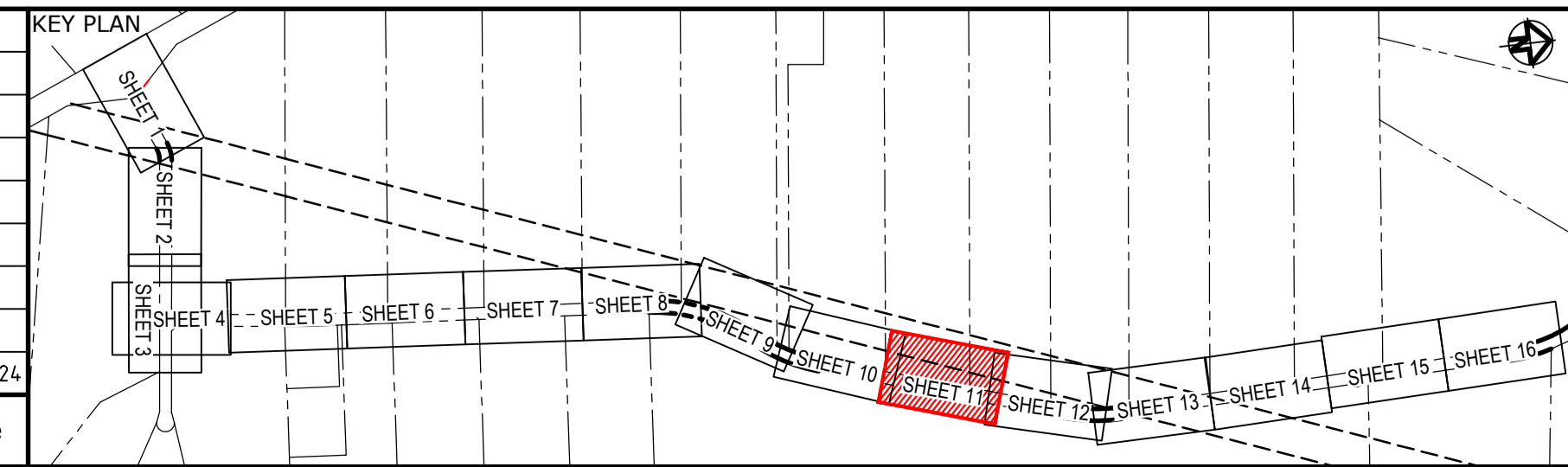
LEGEND	
EXISTING BOUNDARY	
EXISTING BOUNDARY TO BE REMOVED	
EXISTING EASEMENT	
PROPOSED BOUNDARY	
LAND ACQUISITION/DEDICATION	



FOR CONTINUATION REFER TO DRAWING C1860

FOR CONTINUATION REFER TO DRAWING C1862

Issue	Description	Date
P1	FOR APPROVAL	22-03-24



Client

Scale	1 : 250	Drawn	JS
Grid	GDA2020	Designed	EH
Height Datum	AHD	Checked	GB
		Approved	AL

THIS DRAWING CANNOT BE COPIED OR REPRODUCED IN ANY FORM OR USED FOR ANY OTHER PURPOSE OTHER THAN THAT ORIGINALLY INTENDED WITHOUT THE WRITTEN PERMISSION OF AT&L

Project

**ALDINGTON AND ABBOTTS ROAD UPGRADE (AARU) PHASE 1 & 2**

Title

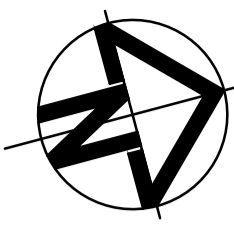
**PROPERTY ACQUISITION PLAN SHEET 11**

Civil Engineers and Project Managers

Level 7, 153 Walker Street  
North Sydney NSW 2060  
ABN 96 130 882 405  
Tel: 02 9439 1777  
Fax: 02 9923 1055  
www.atl.net.au  
info@atl.net.au

Status	<b>FOR APPROVAL</b>	A1
	<b>NOT TO BE ISSUED FOR CONSTRUCTION</b>	
Project - Drawing No.	<b>24-1179-C1861</b>	Issue
		<b>P1</b>

LEGEND	
EXISTING BOUNDARY	— — — — —
EXISTING BOUNDARY TO BE REMOVED	- - - - -
EXISTING EASEMENT	— · — · — · — · —
PROPOSED BOUNDARY	— · — · — · — · —
LAND ACQUISITION/DEDICATION	▭ (Red Dotted)



LOT 33  
DP 258949  
FRASERS DEVELOPMENT

LOT 34  
DP 258949  
DEXUS DEVELOPMENT

LOT 33 DP 258949  
PROPERTY ACQUISITION  
AREA = 736m<sup>2</sup>

EXISTING 60m WIDE TRANSGRID EASEMENT

TC 1515.353

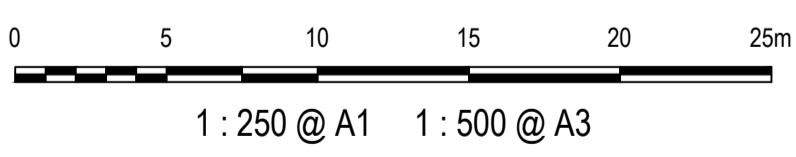
ALDINGTON ROAD

CONTROL MC03  
CONTROL MC02

LOT 200  
DP 1285691  
SFKC (200A) DEVELOPMENT

LOT 200 DP 1285691  
PROPERTY ACQUISITION  
AREA = 5175m<sup>2</sup>  
PART 2 OF 2

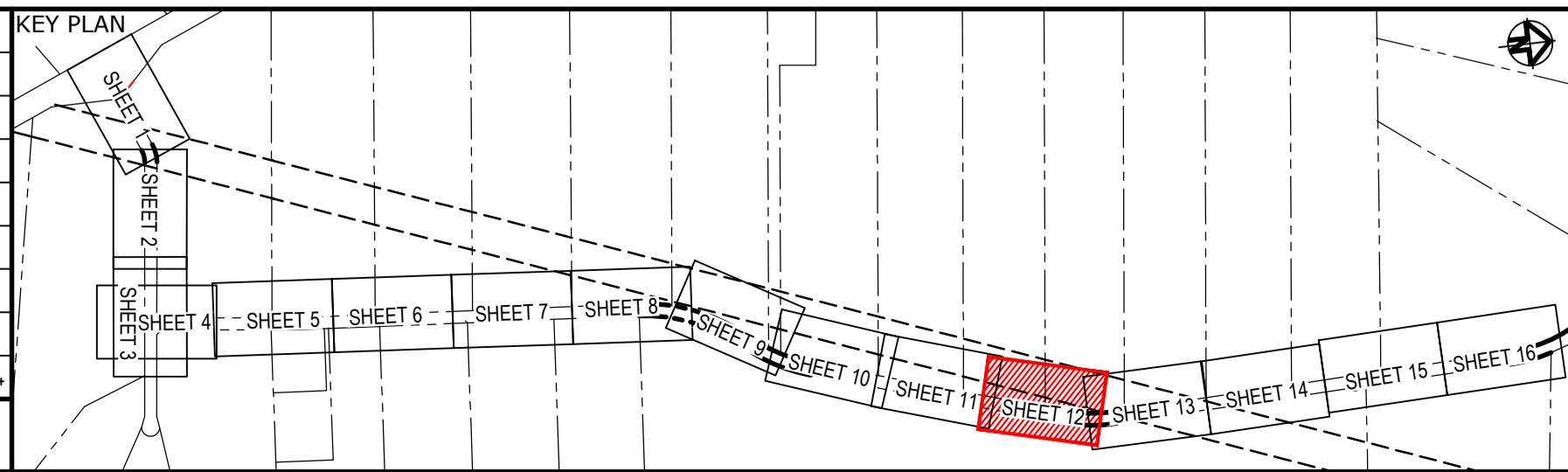
TC 1514.835





FOR CONTINUATION REFER TO DRAWING C1861

FOR CONTINUATION REFER TO DRAWING C1863


Issue	Description	Date
P1	FOR APPROVAL	22-03-24



Client

Scale	1 : 250	Drawn	JS
Grid	GDA2020	Designed	EH
Height Datum	AHD	Checked	GB
		Approved	AL




THIS DRAWING CANNOT BE COPIED OR REPRODUCED IN ANY FORM OR USED FOR ANY OTHER PURPOSE OTHER THAN THAT ORIGINALLY INTENDED WITHOUT THE WRITTEN PERMISSION OF AT&L

Project  
**ALDINGTON AND ABBOTTS ROAD UPGRADE (AARU) PHASE 1 & 2**

Title  
**PROPERTY ACQUISITION PLAN SHEET 12**

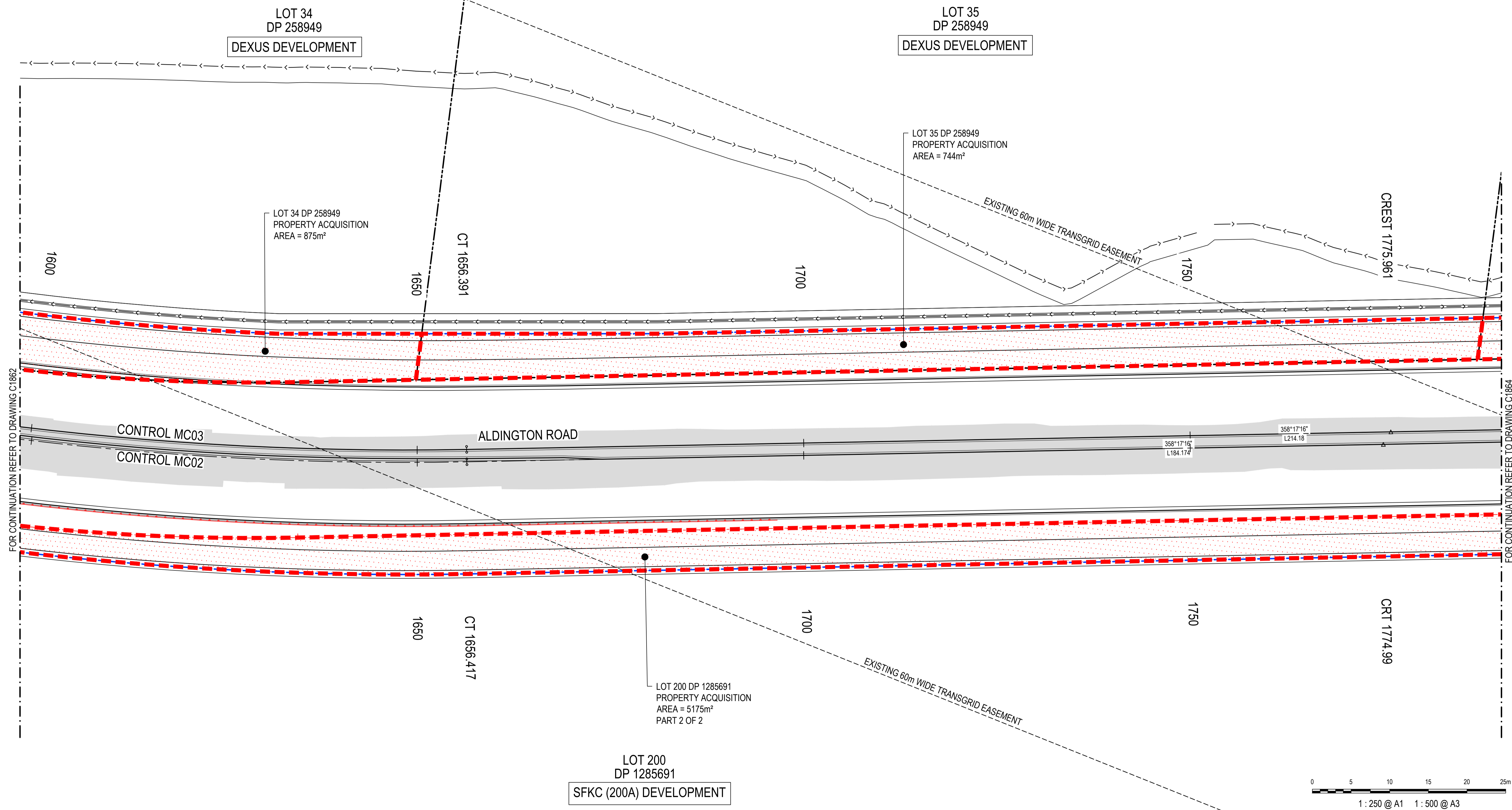
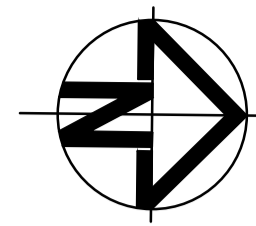
Civil Engineers and Project Managers



Level 7, 153 Walker Street  
North Sydney NSW 2060  
ABN 96 130 882 405  
Tel: 02 9439 1777  
Fax: 02 9923 1055  
www.atl.net.au  
info@atl.net.au

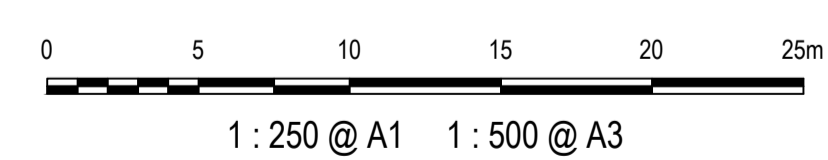
Status	<b>FOR APPROVAL</b> NOT TO BE ISSUED FOR CONSTRUCTION	A1
Project - Drawing No.	<b>24-1179-C1862</b>	Issue
		<b>P1</b>

LEGEND	
EXISTING BOUNDARY	---
EXISTING BOUNDARY TO BE REMOVED	- - - -
EXISTING EASEMENT	---
PROPOSED BOUNDARY	---
LAND ACQUISITION/ DEDICATION	---

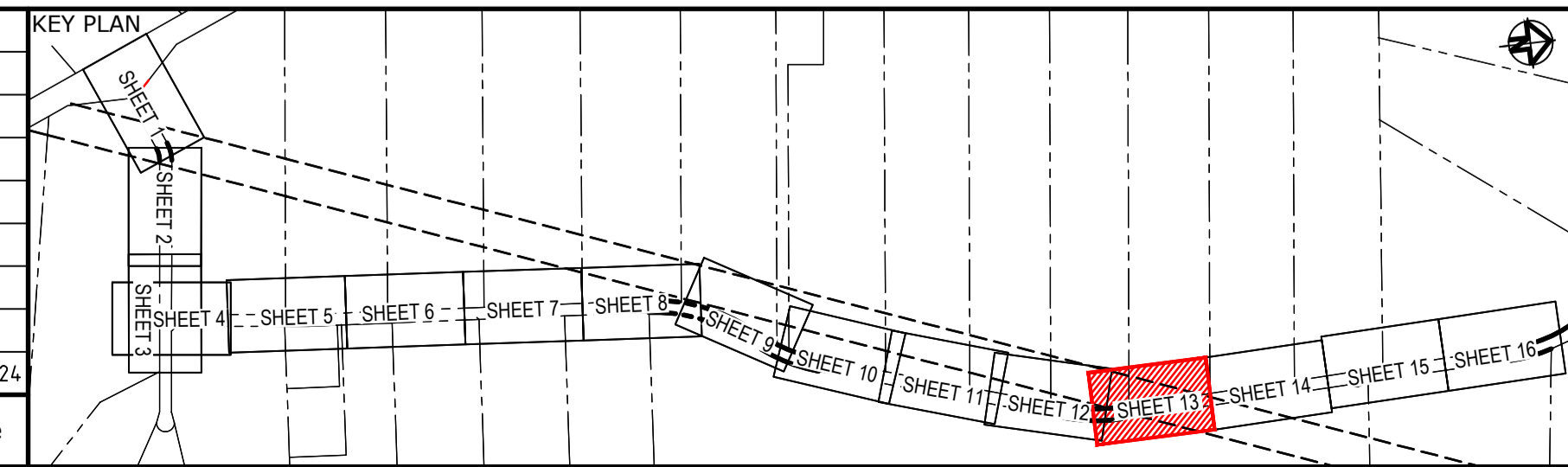


FOR CONTINUATION REFER TO DRAWING C1862

FOR CONTINUATION REFER TO DRAWING C1864



Issue	Description	Date
P1	FOR APPROVAL	22-03-24



Client

Scales	1 : 250	Drawn	JS
		Designed	EH
Grid	GDA2020	Checked	GB
Height Datum	AHD	Approved	AL

THIS DRAWING CANNOT BE COPIED OR REPRODUCED IN ANY FORM OR USED FOR ANY OTHER PURPOSE OTHER THAN THAT ORIGINALLY INTENDED WITHOUT THE WRITTEN PERMISSION OF AT&L

Project

**ALDINGTON AND ABBOTTS ROAD UPGRADE (AARU) PHASE 1 & 2**

Title

**PROPERTY ACQUISITION PLAN SHEET 13**

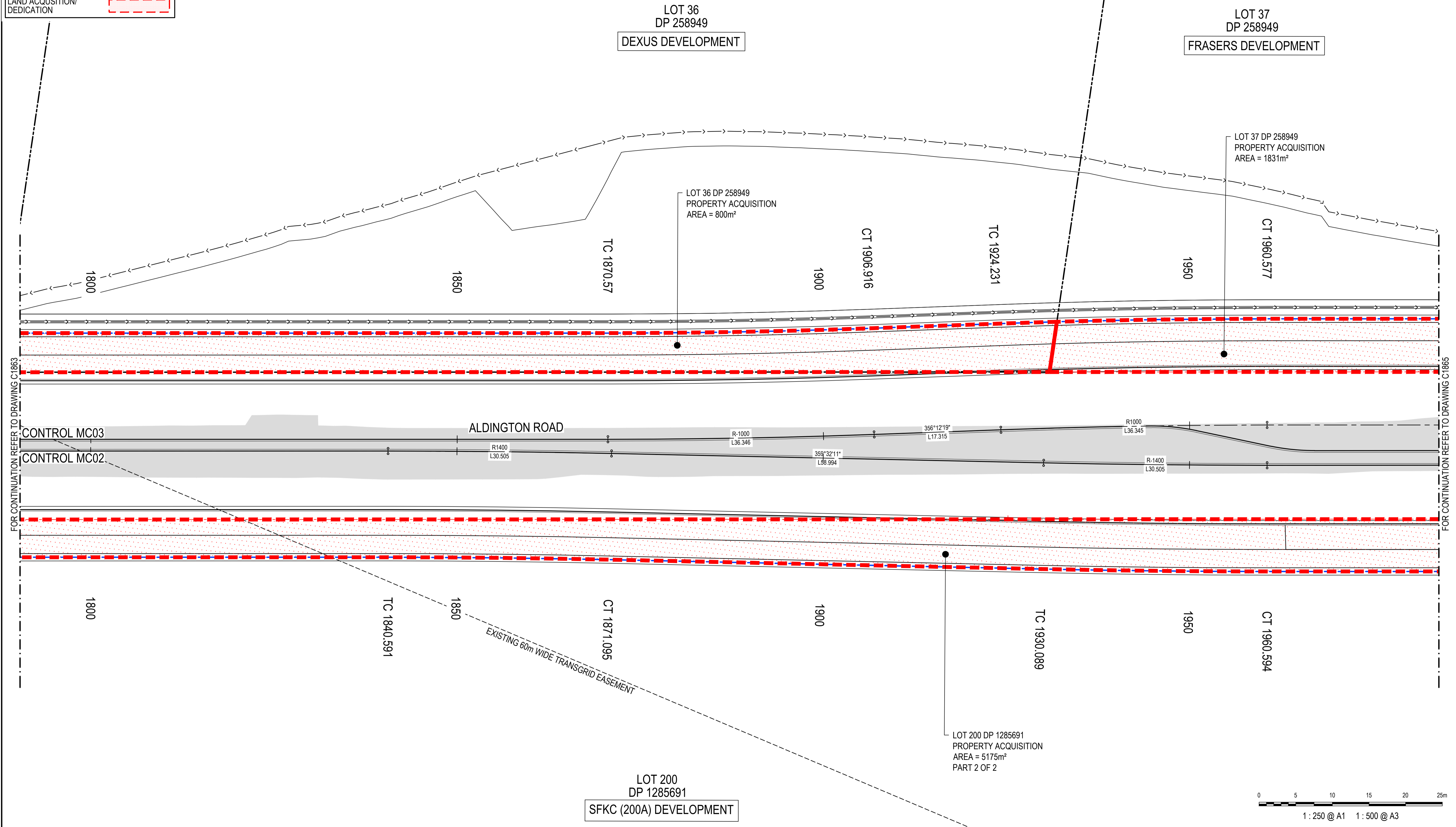
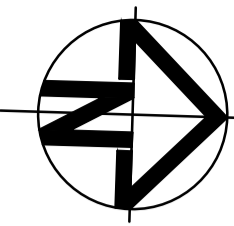
Civil Engineers and Project Managers

Level 7, 153 Walker Street  
North Sydney NSW 2060  
ABN 96 130 882 405  
Tel: 02 9439 1777  
Fax: 02 9923 1055  
www.atl.net.au  
info@atl.net.au

Status	<b>FOR APPROVAL</b> NOT TO BE ISSUED FOR CONSTRUCTION	A1
Project - Drawing No.	24-1179-C1863	Issue
		P1

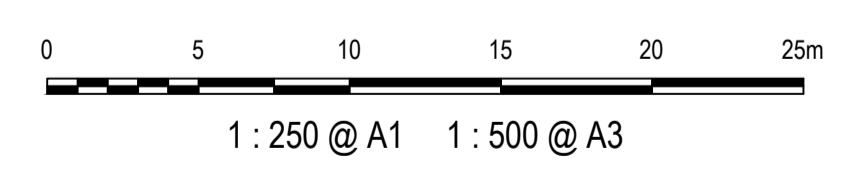
**LEGEND**

EXISTING BOUNDARY	
EXISTING BOUNDARY TO BE REMOVED	
EXISTING EASEMENT	
PROPOSED BOUNDARY	
LAND ACQUISITION/DEDICATION	

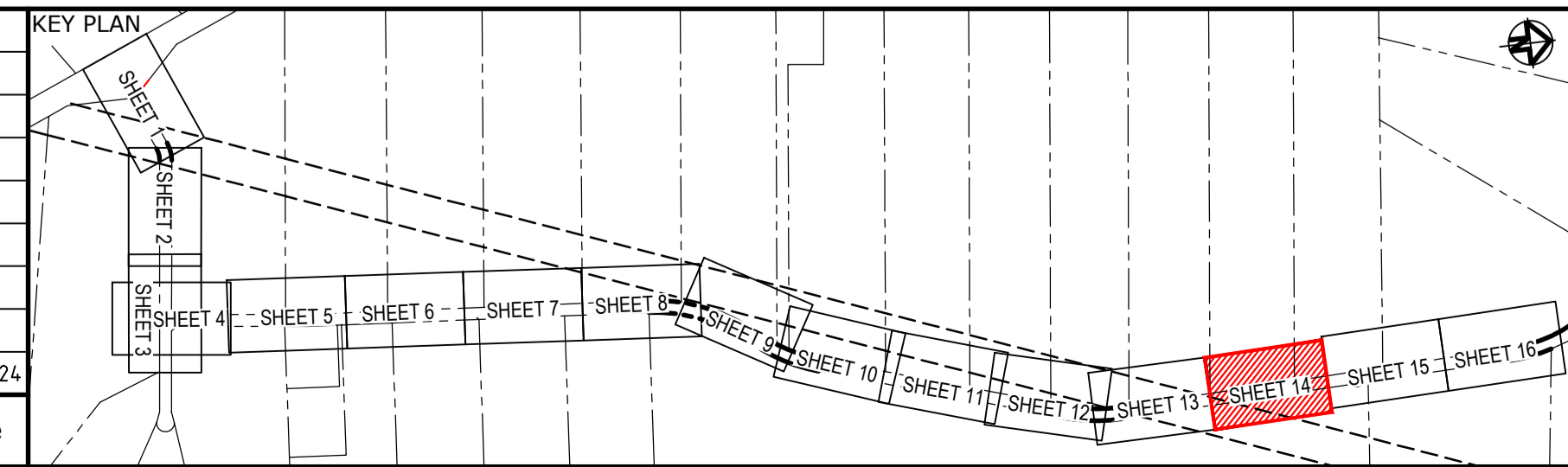


FOR CONTINUATION REFER TO DRAWING C1863

FOR CONTINUATION REFER TO DRAWING C1866



Issue	Description	Date
P1	FOR APPROVAL	22-03-24



Client

Drawn	JS
Designed	EH
Checked	GB
Approved	AL

Grid: GDA2020  
Height Datum: AHD

THIS DRAWING CANNOT BE COPIED OR REPRODUCED IN ANY FORM OR USED FOR ANY OTHER PURPOSE OTHER THAN THAT ORIGINALLY INTENDED WITHOUT THE WRITTEN PERMISSION OF AT&L

Project  
**ALDINGTON AND ABBOTTS ROAD UPGRADE (AARU) PHASE 1 & 2**

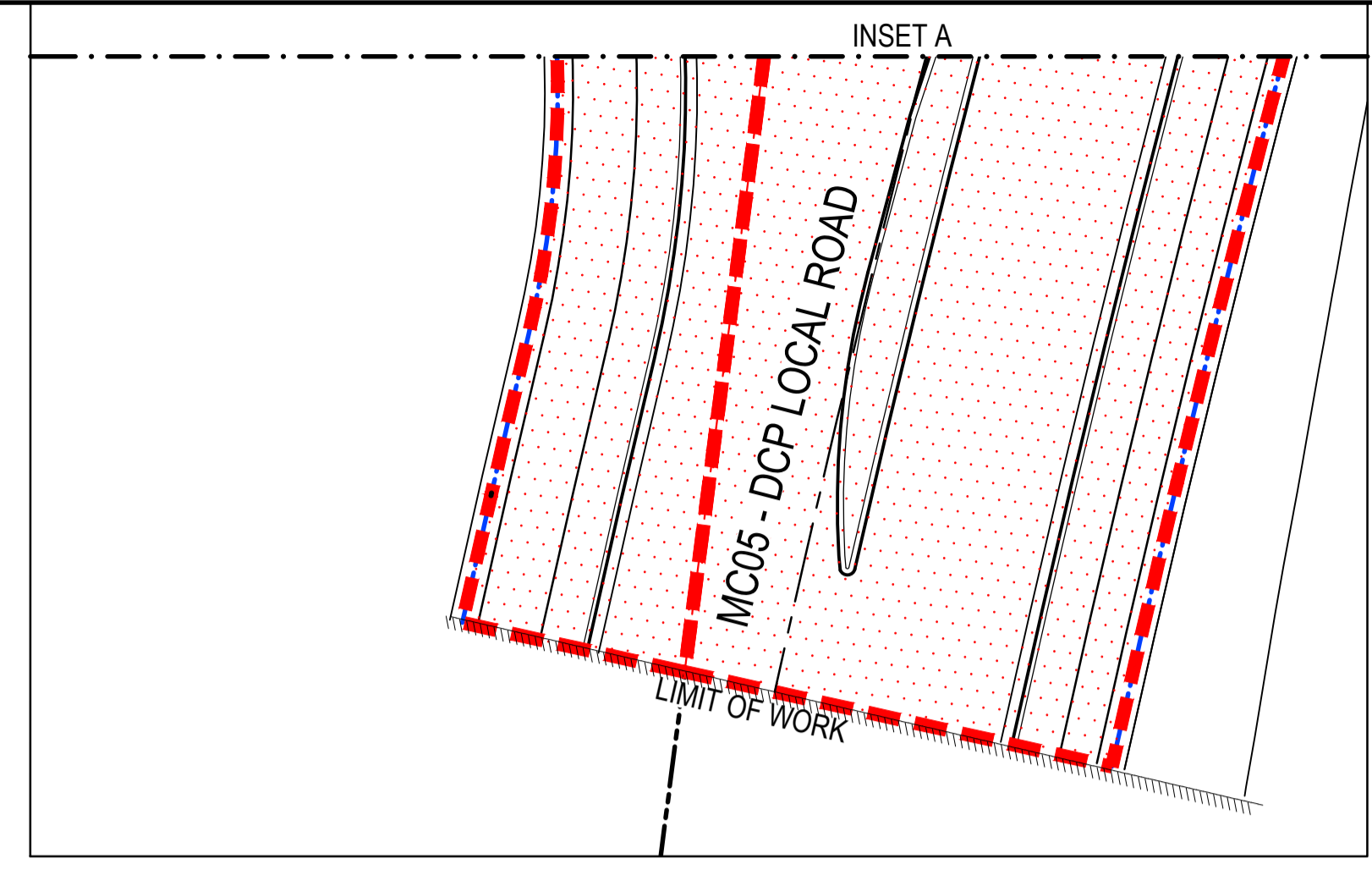
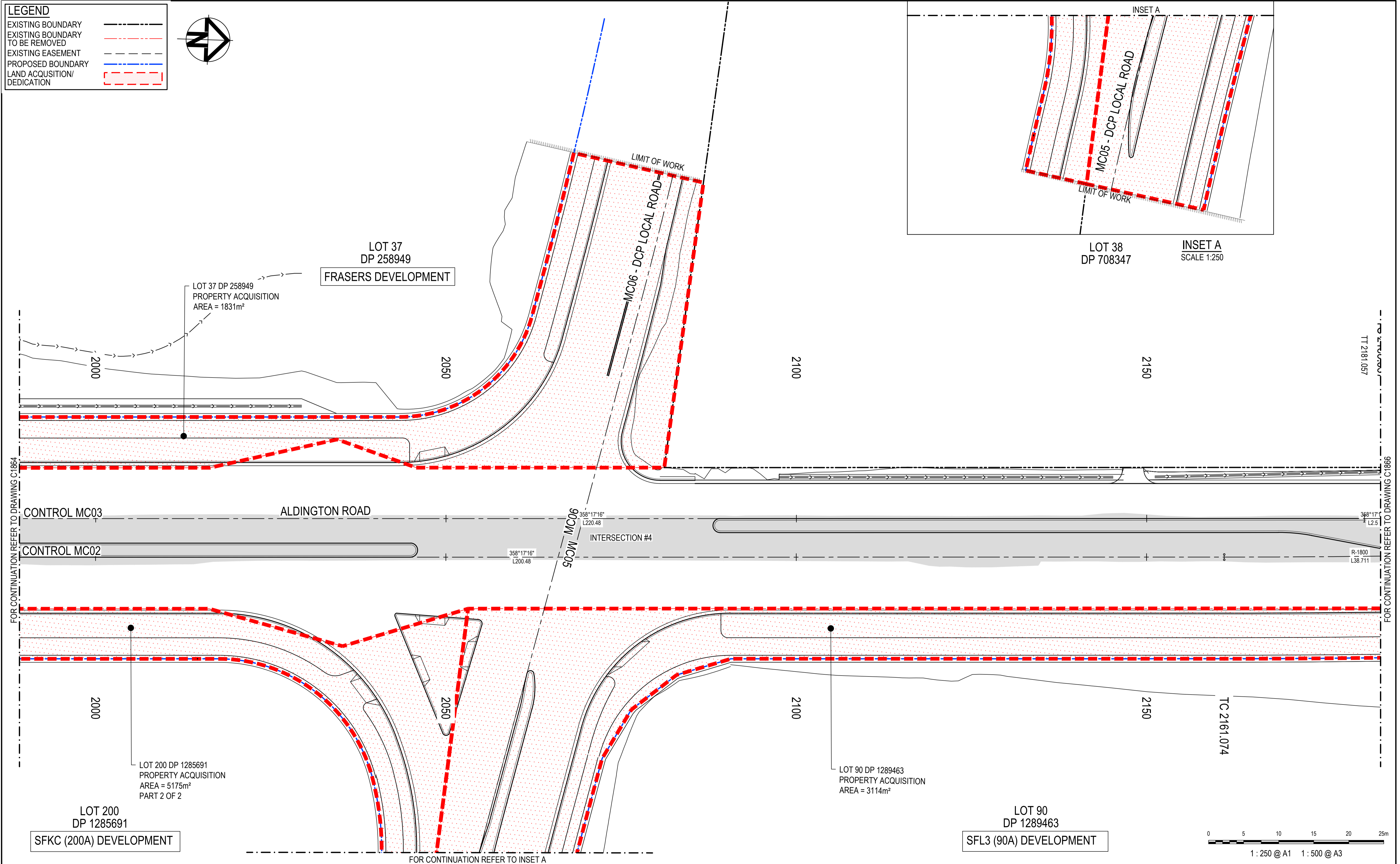
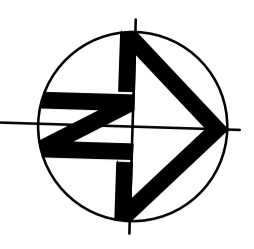
Title  
**PROPERTY ACQUISITION PLAN SHEET 14**

Civil Engineers and Project Managers

Level 7, 153 Walker Street  
North Sydney NSW 2060  
ABN 96 130 882 405  
Tel: 02 9439 1777  
Fax: 02 9923 1055  
www.atl.net.au  
info@atl.net.au

Status	<b>FOR APPROVAL</b>	A1
NOT TO BE ISSUED FOR CONSTRUCTION		
Project - Drawing No.	<b>24-1179-C1864</b>	Issue
		<b>P1</b>

LEGEND	
EXISTING BOUNDARY	---
EXISTING BOUNDARY TO BE REMOVED	- - -
EXISTING EASEMENT	---
PROPOSED BOUNDARY	---
LAND ACQUISITION/ DEDICATION	---

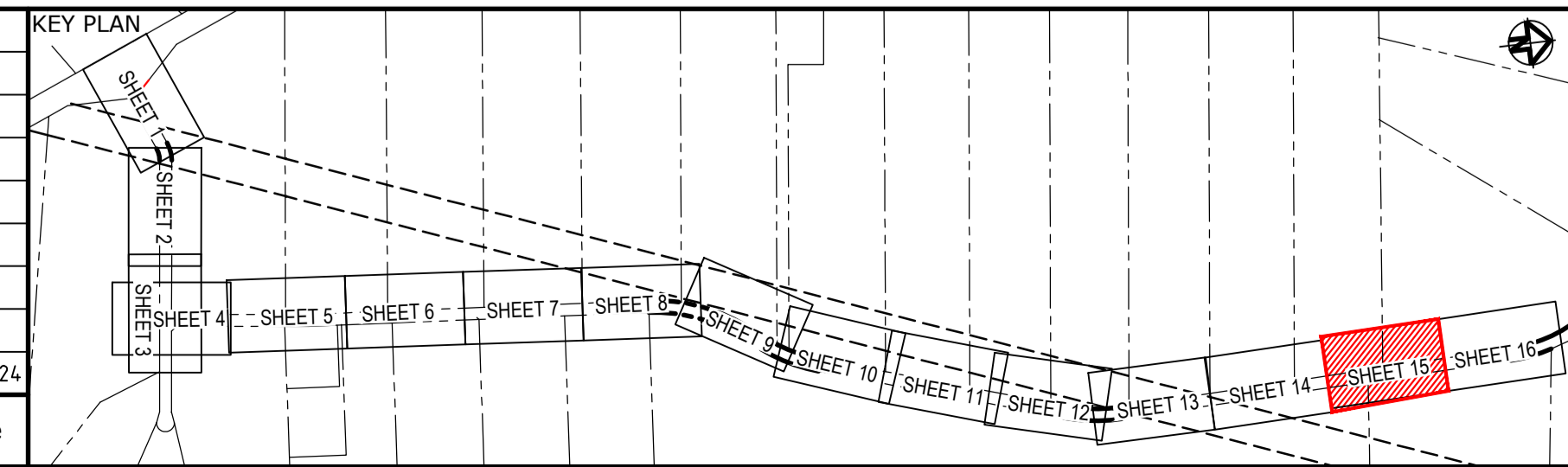


LOT 38 DP 708347  
INSET A  
SCALE 1:250

FOR CONTINUATION REFER TO DRAWING C1864

FOR CONTINUATION REFER TO DRAWING C1864

Issue	Description	Date
P1	FOR APPROVAL	22-03-24



Client

Scale	1 : 250	Drawn	JS
Grid	GDA2020	Designed	EH
Height Datum	AHD	Checked	GB
		Approved	AL

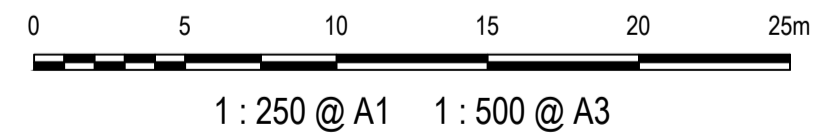
Project  
**ALDINGTON AND ABBOTTS ROAD UPGRADE (AARU) PHASE 1 & 2**

Title  
**PROPERTY ACQUISITION PLAN SHEET 15**

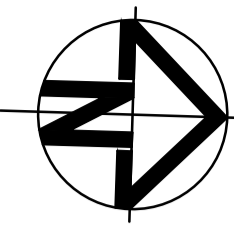
Civil Engineers and Project Managers

Level 7, 153 Walker Street  
North Sydney NSW 2060  
ABN 96 130 882 405  
Tel: 02 9439 1777  
Fax: 02 9923 1055  
www.atl.net.au  
info@atl.net.au

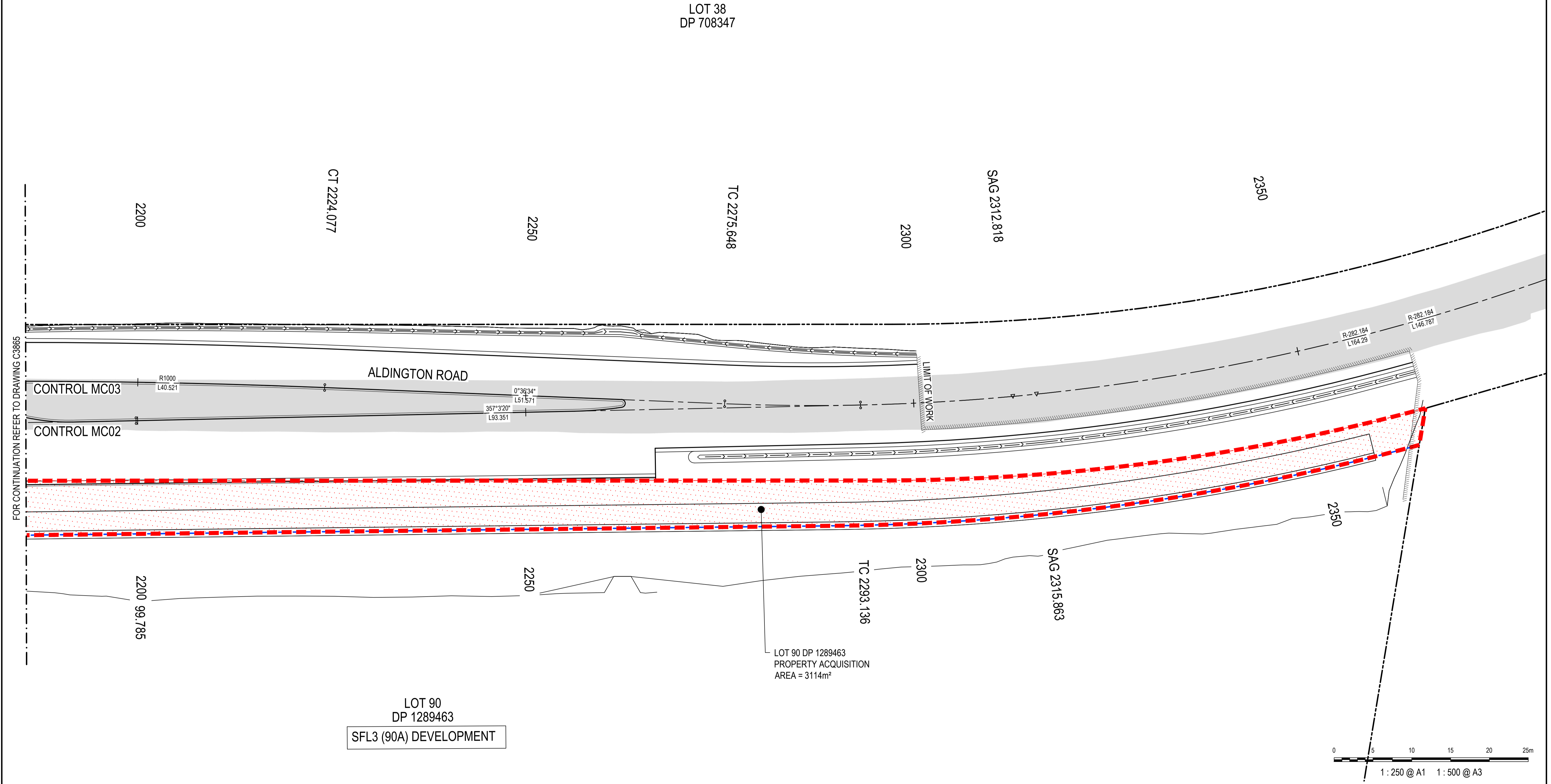
Status	<b>FOR APPROVAL</b>	A1
Project - Drawing No.	<b>24-1179-C1865</b>	Issue
		<b>P1</b>



LEGEND	
EXISTING BOUNDARY	
EXISTING BOUNDARY TO BE REMOVED	
EXISTING EASEMENT	
PROPOSED BOUNDARY	
LAND ACQUISITION/DEDICATION	

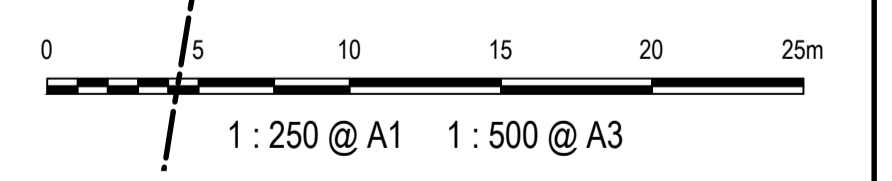


LOT 38  
DP 708347

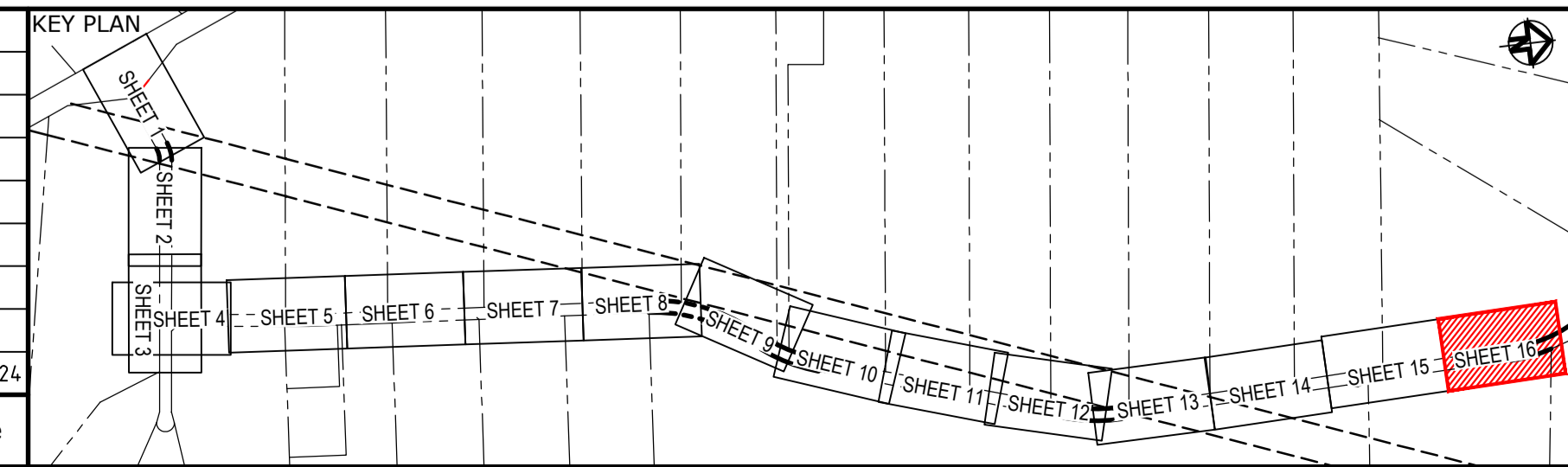


LOT 90  
DP 1289463  
SFL3 (90A) DEVELOPMENT

LOT 90 DP 1289463  
PROPERTY ACQUISITION  
AREA = 3114m<sup>2</sup>



Issue	Description	Date
P1	FOR APPROVAL	22-03-24



Client

Scales	1 : 250	Drawn	JS
Grid	GDA2020	Designed	EH
Height Datum	AHD	Checked	GB
		Approved	AL

THIS DRAWING CANNOT BE COPIED OR REPRODUCED IN ANY FORM OR USED FOR ANY OTHER PURPOSE OTHER THAN THAT ORIGINALLY INTENDED WITHOUT THE WRITTEN PERMISSION OF AT&L

Project

**ALDINGTON AND ABBOTTS ROAD UPGRADE (AARU) PHASE 1 & 2**

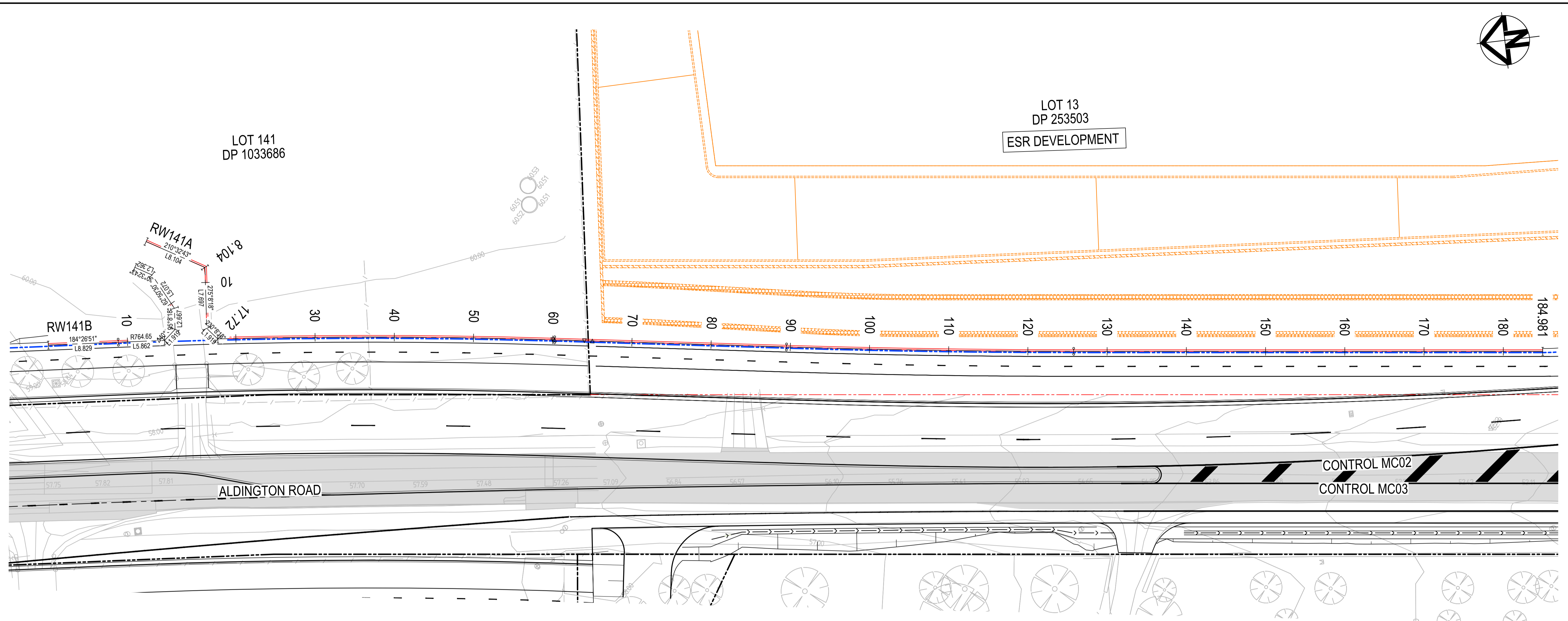

Title

**PROPERTY ACQUISITION PLAN SHEET 16**

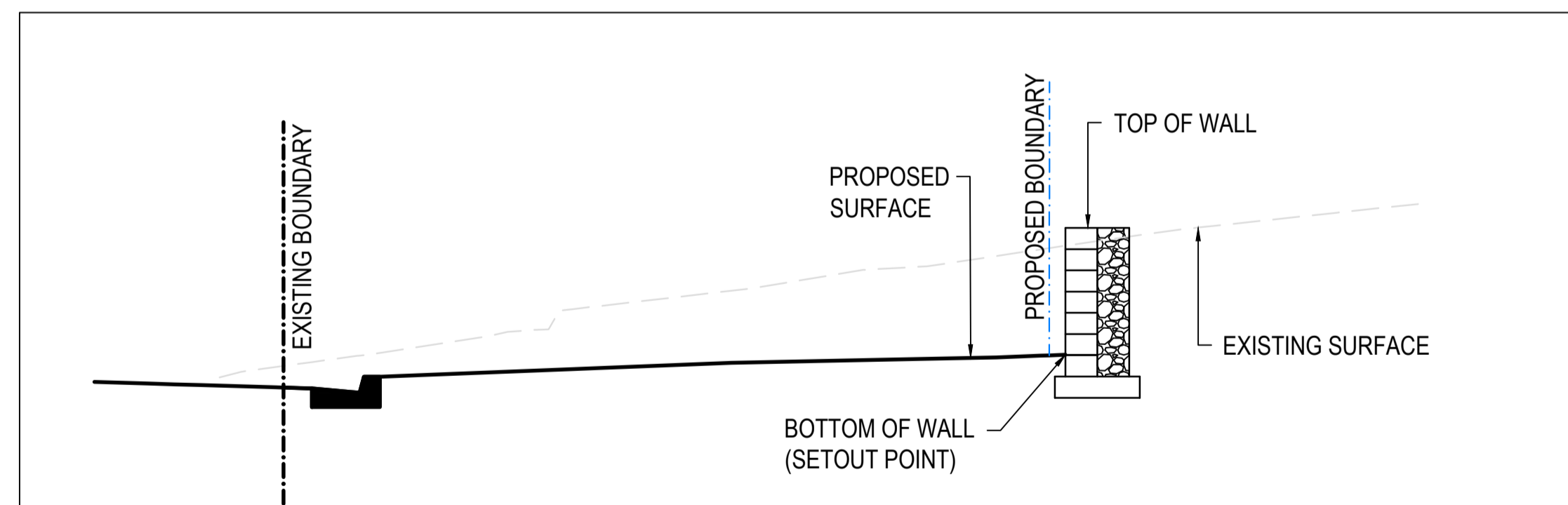
Civil Engineers and Project Managers

Level 7, 153 Walker Street  
North Sydney NSW 2060  
ABN 96 130 882 405  
Tel: 02 9439 1777  
Fax: 02 9923 1055  
www.atl.net.au  
info@atl.net.au

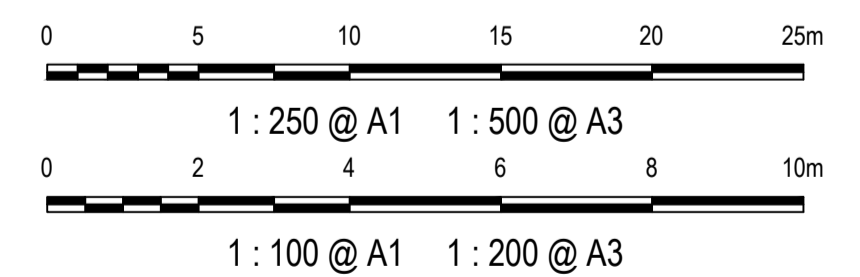
Status	<b>FOR APPROVAL</b>	A1
NOT TO BE ISSUED FOR CONSTRUCTION		Issue
Project - Drawing No.	<b>24-1179-C1866</b>	P1



PLAN  
1:250



SECTION  
1:100



Issue	Description	Date
P1	FOR APPROVAL	22-03-24

Bar Scales	Client

Scales	AS SHOWN	Drawn	JS
		Designed	EH
Grid	GDA2020	Checked	GB
Height Datum	AHD	Approved	AL

Project	ALDINGTON AND ABBOTTS ROAD UPGRADE (AARU) SHEET 1
Title	RETAINING WALLS PLAN

Civil Engineers and Project Managers	
Status	FOR APPROVAL NOT TO BE ISSUED FOR CONSTRUCTION
Project - Drawing No.	24-1179-C1901
Issue	P1

Level 7, 153 Walker Street  
North Sydney NSW 2060  
ABN 96 130 882 405  
Tel: 02 9439 1777  
Fax: 02 9923 1055  
www.atl.net.au  
info@atl.net.au

THIS DRAWING CANNOT BE COPIED OR REPRODUCED IN ANY FORM OR USED FOR ANY OTHER PURPOSE OTHER THAN THAT ORIGINALLY INTENDED WITHOUT THE WRITTEN PERMISSION OF AT&I

