

11 December 2020

Project No. 20144626-002-L-Rev4

Aston Weber

Built
Level 7, 343 George St
Sydney NSW 2000

**GEOTECHNICAL AND CONTAMINATION DESKTOP STUDY
PROPOSED REDEVELOPMENT OF 50-52 PHILLIP ST, SYDNEY**

Dear Aston,

Built Pty Ltd (Built) has engaged Golder Associates Pty Ltd (Golder) to carry out a geotechnical and contamination desktop study for the proposed redevelopment at 50 – 52 Philip St, Sydney (the site). This work is carried out in accordance with our proposal (ref., P20144636-001-P-Rev1) dated 8 May 2020 and your approval to proceed in an email dated 12 May 2020.

The objectives of the desktop study are to provide:

- an initial geotechnical and contaminated soil assessment to assist Built during the Development Application (DA) process;
- an initial subsurface concept/model of the site;
- commentary on potential constraints of the geotechnical and contaminated soil conditions; and
- commentary on known existing/historical underground facilities in the vicinity of the site.

In this report, the bulk excavation level considered is deepened from previous revisions from about RL 19 m AHD to about RL 11.22 m AHD, with a localised deeper excavation to RL 9.37 m AHD for the proposed car stacker area.

Project Background

Introduction

This report supports a Stage 1 State Significant Development (SSD) Development Application (DA) for the redevelopment of a new mixed-use hotel and branded residential building at 50-52 Phillip Street, Sydney. The Staged SSD DA proposes a concept proposal or Stage 1 DA for the retention and refurbishment of the heritage building on the site, demolition of other existing buildings on the site and construction of a new mixed-use building. The Stage 1 SSD DA specifically seeks consent for land uses, a maximum gross floor area, a maximum building envelope, pedestrian and vehicle access and circulation arrangements, and associated car parking provision.

Built is seeking to transform the current site to deliver a new and modern mixed use development which contributes to overcoming a shortage of hotel accommodation in Sydney, and positively contributes to the

character and vibrancy of Sydney's Central Business District (CBD). As part of the redevelopment project, the existing heritage listed building on the site will be retained and refurbished for hotel purposes.

As the proposal is for the development of a predominately tourist related purpose, being a hotel, that has a capital investment value in excess of \$100 million, it is SSD as prescribed in Schedule 1 of State Environmental Planning Policy (State and Regional Development) 2011 (SRD SEPP).

Site description

The site is located in Central Sydney, along the eastern edge of Sydney's core Central Business District (CBD). The immediate surrounds of the site in the eastern edge of the Sydney CBD present a mix of commercial, residential, and tourism uses. The prevailing built form in the vicinity of the site includes a range of building typologies and heights, as well as several significant state-listed heritage buildings, such as the Chief Secretary's Building immediately to the north of the site.

The site itself is located at 50-52 Phillip Street, Sydney and has a total area of approximately 1,726m², with frontages to Phillip Street and Phillip Lane. Two commercial buildings sharing a built-to-boundary condition currently occupy the site. The heritage-listed sandstone building in the northern portion of the site is six generous storeys in height and contains commercial office space. The building located on the southern portion of the site is 12 storeys in height, and contains a ground level café/bar use, with commercial office space above.

Phillip Lane, which forms part of the 50 Phillip Street lot, connects through the site from Phillip Street at the northern boundary of the site. Phillip Lane is not proposed to be altered from its current form as an access point to the remainder of Phillip Lane at the rear of the site.

An aerial image of the site is provided at Figure 1 and a photograph of the existing buildings fronting Phillip Street is provided at Figure 2.



 The Site

 NOT TO SCALE

Figure 1: Aerial photograph of the Site

Source: Nearmaps (edits by Ethos Urban)



Figure 2: Existing buildings fronting Phillip Street

Source: Built

Background

Built Unsolicited Proposal

On 15 October 2019, the NSW Government published details of the Built Unsolicited Proposal for the leasehold purchase of 50 Phillip Street, Sydney to allow for the proposed hotel redevelopment. The Built proposal has progressed to Stage 2 of the Unsolicited Proposal process and has been deemed unique as Built owns the adjacent property (52 Phillip Street, Sydney) to the Government owned 50 Phillip Street, Sydney. As there are no other privately owned properties immediately contiguous to 50 Phillip Street, Built possesses unique property ownership that enables it to amalgamate 50 and 52 Phillip Street, and take full advantage of the unused developable air space.

The proposed redevelopment project will combine both private and Government land, breathing new life into an underutilised heritage-listed NSW Government owned building and Built's aging privately-held commercial office building.

Built is well recognised for work in the refurbishment and restoration of iconic heritage properties across Australia. As such, a foremost principle of the project is to ensure that the integrity of the heritage listed Government building is not compromised. Rather, the heritage qualities of the building will be celebrated and revitalised for the people of NSW. The Chief Secretary's Building which fronts Bridge Street will not be leased as part of this redevelopment project, and it is intended to remain in Government ownership and control.

Project Vision

The vision for the redevelopment is to revitalise the lower end of Sydney's financial services district by delivering a new luxury mixed use hotel with a portion of branded residential apartments. The proposal will provide an important and much needed asset to the people of NSW and visitors. Sydney will have, as part of the amalgamation of the properties, its finest luxury hotel with associated retail areas providing ground floor public activation accessible to the general public and hotel guests alike.

Overall, the project will provide the following key public benefits:

- Job creation and benefits to the tourism industry from construction and operation of a new 5/6 star hotel in Central Sydney.
- Contribution to the NSW State's economic activity and Gross State Product, including the generation of construction phase revenue for the Government in the form of payroll tax, stamp duty and GST payments.
- Rejuvenation and adaptive reuse of a Government owned heritage building.
- Regeneration, enhancement and activation of the surrounding public domain, particularly upgrades to Phillip Lane.
- Creation of a heritage-tourism precinct with a new hotel as the centrepiece.
- A portion of branded residential apartments to support the deliver of the hotel and provide a variety of uses to contribute to the liveability of Central Sydney.
- The potential to deliver a capital return to Government to fund future Government investment in services and infrastructure.

Project Description

This SSD DA seeks consent for a concept proposal for a new landmark mixed use building with approximately 331 new hotel rooms and 23 branded residential apartments in Sydney's CBD. The Stage 1 SSD DA Concept Proposal will establish a maximum building envelope, land uses, a maximum total quantity of floor space, pedestrian, vehicle circulation, and drop-off arrangements and associated car parking provision.

Specifically, the Stage 1 SSD DA seeks concept approval for:

- In-principle site preparation works, including termination/relocation of site services and infrastructure, demolition of the existing buildings/structure on the site, excluding the existing heritage-listed building;
- A new 47 storey mixed use building envelope containing:
 - lower level café/bar uses and associated servicing and back-of-house facilities;
 - a new basement containing waste rooms, loading space, and car parking spaces;
 - hotel uses on levels 1 to 35; and
 - residential uses on levels 36 to 47.
- Retention of the existing heritage-listed building on the site, and refurbishment of this building for hotel purposes.
- A new driveway crossing over Phillip Street at the southern end of the site.
- Maintenance and retention of the existing vehicular access over Phillip Lane.

Development consent is not sought for any detailed component of development. A future separate Stage 2 SSD DA will be lodged for the detailed design and construction of the development, following the completion of a competitive design process.

A further detailed description of the proposal is contained in the supporting Environmental Impact Statement prepared for the SSD DA by Ethos Urban.

Site Visit by Golder

The site (as shown in APPENDIX A, Figure 1) is rectangular in shape with an approximate area of 445 m², currently occupied by a heritage building (sandstone exterior) at 50 Phillip St (noting that Phillip Ln extends west to east through the heritage building), adjoining a 13-storey commercial tower at 52 Phillip St.

A senior engineering geologist from Golder visited the site on 19 May 2020. The site is bounded:

- to the north by Phillip Ln extends west to east through the heritage building.
- to the west by Phillip St, with Governor Phillip & Macquarie Tower (eight basement levels) to the west of Phillip Street.
- to the south by a commercial office building, The Hotel School at 56 – 70 Philip St (about two basement levels inferred from the elevator in the building). The 218 m tall Aurora Place is located at the south of The Hotel School.
- to the east by Phillip Ln trending north to south, with Secure Parking at 131 Macquarie St (seven split-level parking levels, estimated depth of about four basement levels) as shown in Plate 1 below.



Plate 1 – Level 6 of the Secure Parking at 131 Macquarie Street – facing west

Proposed redevelopment

We understand that the key design philosophy behind the initial design is that the hotel will be built in the airspace of 50 and 52 Phillip Street. The proposed structure utilises the 52 Phillip Street site as the main support and as an access point into the new structure. The proposed structure also extends to the north, above the existing adjacent heritage building at 50 Philip Street. Additional support for the proposed structure over the heritage building is in the form of a “mega-column” that extends through an existing lightwell cavity in the building.

Historical data

In preparation of this desktop study, Golder has consulted publicly available information and considered our own database gained from working on the major rail and metro projects in the CBD. Key projects include:

- Deep excavations for basements - Quay Quarter, Loftus Lane, Wanda One and Loftus Lane;
- Sydney Metro tunnels and station excavations; and
- Sydney Metro City and Southwest geotechnical, contamination and groundwater investigation.

Reports provided by Built considered in this report include:

- 99-113 Macquarie Street Sydney, Geotechnical Investigation Report (JK, 2018)
- 23-39 Bridge Street Sydney - Geotechnical Investigation Report (DP, 2019)
- 33 Bligh St Sydney Geotechnical and Environmental Investigation (PSM, 2008)
- Royal Botanic Gardens and Domain Trust – Biome Geotechnical Investigation Report (GHD, 2013)
- 155 Macquarie Street Sydney - Geotechnical Investigation Report (Coffey, 1997)

Contamination Desktop Review

As part of the desktop review, a site history assessment was conducted by Lotsearch Pty Ltd. As part of this review, the following databases were assessed:

- List of NSW Contaminated Sites Notified to the EPA;
- Contaminated Land: Records of Notice
- Former Gasworks;
- Waste Management & Liquid Fuel Facilities;
- EPA & Defence PFAS Programs;
- EPA Other Sites with Contamination Issues;
- EPA Licensed Activities;
- Historical Business Directory Records 1948-1993;
- Dry Cleaners, Motor Garages & Service Stations;
- Hydrogeology & Groundwater; and
- Ecological Constraints.

Contaminated land

The Lotsearch report indicated that the site is not listed as contaminated with the EPA and no contaminated sites are present in the immediate vicinity of the site. The nearest contaminated site is the former AGL Gasworks located approximately 800 metres (m) west of the site.

Waste facilities

The Lotsearch report indicated that no waste management or liquid fuel facilities are present within 1,000 m of the site.

PFAS

The Lotsearch report indicated that there are no sites within 2000 m of the site that are part of the EPA PFAS Investigation Program, the Defence PFAS Investigation or Management Programs, or the Airservices Australia National PFAS Management Program.

Defence sites

The Lotsearch report indicated two sites on the Defence 3 Year Regional Contamination Investigation Program in the vicinity of the site. The Garden Island Precinct is listed as having known contamination and is located approximately 1,000 m from the site.

Licensed activities under the POEO Act 1997

The Lotsearch report indicated there were several properties licensed under the Protection of the Environment Operations (POEO) Act 1997. The details of these properties are presented below in Table 1.

Table 1: Nearby properties licensed under the POEO Act 1997

EPL	Organisation	Address	Activity	Distance	Direction
Currently Licensed					
12208	Sydney Trains	PO Box K349 Haymarket NSW 1238	Railway Systems Activities	170 m	Southwest
20971	John Holland Pty Ltd	Various between Chatswood and Sydenham railway stations	Concrete works, Railway Systems Activities	224 m	West
20699	Acciona Infrastructure Australia Pty Ltd	CBD and South East Light Rail Alignment	Land-based Extractive Activity	272 m	West
Formally Licensed					
6193	Royal Botanic Gardens and Domain Trust	Mrs. Macquarie's Road	Hazardous, Industrial or Group A Waste Generation or Storage	105 m	Northeast
7370	Southeastern Sydney and Illawarra Area Health Service	8 Macquarie Street	Hazardous, Industrial or Group A Waste Generation or Storage	391 m	South
7512	Roads & Traffic Authority of New South Wales	Lower Fort Street	Hazardous, Industrial or Group A Waste Generation or Storage	672 m	North
6847	Australian Red Cross Society	153 Clarence Street	Hazardous, Industrial or Group A Waste Generation or Storage	750 m	Southwest
10420	The Hospitals Contribution Fund of Australia Ltd	403 George Street	Hazardous, Industrial or Group A Waste Generation or Storage	790 m	Southwest
6630	Sydney Weed & Pest Management Pty Ltd	Waterways Throughout NSW	Other Activities / Non- Scheduled Activity and the Application of Herbicides	278 m	-
4653	Luhmann Environment Management Pty Ltd	Waterways Throughout NSW	Other Activities / Non- Scheduled Activity and the Application of Herbicides	278 m	-

EPL	Organisation	Address	Activity	Distance	Direction
4838	Robert Orchard	Waterways Throughout NSW	Other Activities / Non-Scheduled Activity and the Application of Herbicides	278 m	-
4091	Sydney Opera House Trust	Bennelong Point Sydney NSW 2000	Miscellaneous licensed discharge to water	554 m	North
20079	John Holland Pty Ltd	Sydney Opera House	Land-based Extractive Activity	554 m	North
13336	Infrastructure NSW	Barangaroo, Barangaroo South/Central and a portion of Hickson Road	Contaminated Groundwater Treatment	793 m	West
13336	Infrastructure NSW	Barangaroo, Barangaroo South/Central and a portion of Hickson Road	Crushing, Grinding or Separating	793 m	West
13336	Infrastructure NSW	Barangaroo, Barangaroo South/Central and a portion of Hickson Road	Land-based Extractive Activity	793 m	West
5906	CPB Contractors Pty Limited	Eastern Distributor Project	Road Construction	920 m	Southeast

Maps showing the locations of these sites are presented in APPENDIX B.

Historical business directories

A review of the historical business directory records for the subject site and general vicinity indicate mixed commercial (generally office and medical) use.

Dry cleaners, motor garages & service stations

The Lotsearch report identified several parking garages in the vicinity of the site. Two dry cleaning facilities were identified, each located approximately 200 m northwest of the site.

Groundwater contamination

A review of hydrogeological resources in the Lotsearch report indicates porous, extensive aquifers of varying productivity in the vicinity of the site. Several registered groundwater bores were identified within the 2,000 m buffer zone of the site. All are listed as monitoring bores and are likely associated with contaminated sites. The nearest is the former AGL Gasworks facility at Barangaroo, located approximately 900 m from the site.

Ecological constraints

The Lotsearch report indicates that the site is located in an area containing species listed on the NSW BioNet Atlas that have a NSW or federal conservation status or are listed under a migratory species agreement. However, based on the highly urbanised site setting, risk to biodiversity is considered low.

Acid Sulfate Soils

The Lotsearch report indicates that the site is located in an area mapped as Class 5 Acid Sulfate Soil (ASS) land under the Sydney Local Environment Plan 2012 (the SLEP). Based on National ASS Atlas on ASRIS, the site is located in 'Extremely low probability of occurrence'. Areas mapped as Class 2 and Class 1 ASS land are located 75 m and 347 m away from the site respectively. The proposed works, which includes the excavation of three-basement levels, is not likely to encounter actual ASS.

Under the SLEP an ASS management plan (ASSMP) is required for works on Class 5 ASS land if the proposed works are likely to lower the water table by 1 m on adjacent Class 1 to 4 ASS land within 500 m of the work site. However, the SLEP notes that an ASSMP is not required if a preliminary assessment of ASS indicates that an ASSMP is not required and confirmation from the consent authority is received. A preliminary assessment of the proposed works will need to be performed in accordance with the Acid Sulfate Soils Manual to confirm the requirement for an ASSMP.

Discussion (with respect to contamination)

No evidence of a potential for significant contamination was found from a preliminary review of publicly available environmental records for the site. Contaminated land is not known to be present in the immediate vicinity of the site. A review of historical business directories did not indicate a high potential for contaminating activities to have been undertaken at the site.

Notwithstanding, it should be noted that the discharge of water pumped from the excavation can be assessed by a regulator against very stringent guidelines. There is a potential for groundwater in urban settings to contain concentrations of compounds that could exceed nominated guidelines without being affected by contaminating activities from the subject site. This may impact the project costs if treatment of groundwater that enters the excavation is required.

Based on the lack of evidence for contaminating activities to have taken place on-site or in the general vicinity, the land is likely to be considered suitable for the proposed development. This assessment is contingent on the implementation of an excavation management plan during development works with a well-defined "unexpected finds" protocol in the event that contamination or any unusual conditions are encountered.

Geological Desktop Review

Regional geology

The site is located within the Sydney Basin sequence of sedimentary rocks, specifically Hawkesbury Sandstone. Tectonic activity occurring at the end of the Triassic period (deformation and warping) has led to brittle failure of the rock mass resulting in the formation of several joints, faults and dykes cutting across the city. More recent glacial activity and sea level changes have resulted in incised palaeovalley and valley infills across harbour bays and inlets. Those prominent hydrologic surface expressions relevant to the project include the Tank Stream drainage channel, located 150 m to the west of the site, and the Woolloomooloo palaeovalley, located 300 m east of the site. The site itself is positioned on a small topographic high.

Known large scale regional geological structures close to the site include the GPO Fault Zone (immediately to the west), the Martin Place Joint Swarm (to the east) and the Pittman LIV dyke (to the north, near Bridge Street).

Randomly distributed siltstone interbeds within the sandstone are typically thin (0.1 m to 1.0 m), fairly uniform in thickness and laterally discontinuous.

The Pitman LIV dyke is inferred to cross Bridge Street to the north in an east to west orientation. The published literature indicates that the Pitman LIV dyke is approximately 3 m wide, doleritic in composition with a variable depth of weathering from residual clay at the surface to fresh dolerite up to 30 m in depth. Weathering varies, with extremely weathered (to kaolinite clay) margins to fresh and high strength cores typical. Contact metamorphism with the surrounding sandstone during emplacement has resulted in re-crystallisation to an extremely high strength rock in places. This dyke is inferred to be located approximately 50 m north of the excavation footprint.

Geological structure within Hawkesbury Sandstone comprises:

- Bedding spaced 0.3 m to 5 m, with an average around 2 m, gently dipping 0° to 5° towards the south;
- Jointing spaced typically 5 m, with two principal sets of (dip) 60°-90° / 90°-140° (direction) and (dip) 60°-90° / 350°-030° (direction);
- Cross bedding (fine laminae) principally oriented (dip) 0°-20° / 0°-90° (direction).

Inferred site geology

Known regional geological structures, striking north-north-east (NNE) include the GPO Fault Zone located approximately 100 m west and the Martin Place Joint Swarm, approximately 50 m to the east. NNE striking joints and/or narrow sheared zones associated with either structural system may be encountered at the site (APPENDIX A, Figure 1), as indicated from the boreholes from Aurora Place and from underground excavations at Martin Place. There is a potential for variation in sub-surface conditions where laterally continuous and adversely dipping (with respect to the development) geological structures are present at the site, resulting in deeper weathering.

The inferred subsurface conditions are summarised in cross sections (APPENDIX A, Cross-Sections). These conditions can be inferred from that documented at Aurora Place (Coffey, 1997), specifically borehole EC6, as follows. The subsurface of the site (excluding basement excavations) is anticipated to be comprised of a thin (0.5-1.0 m) layer of fill, overlying residual soils (0.5 - 1.0 m thick); overlying class III / V sandstone (approx. 2.0-4.0 m thick); overlying class I / II sandstone (expected to be encountered at about 5 m to 7 m below ground level). Deeper weathering may occur along NNE striking joints or sheared zones.

As shown in the attached topography plan (APPENDIX A, Figure 2), the site grades:

- down from the south to north towards Circular Quay; and
- down from the east to west towards the former Tank Stream

If a similar depth of weathering, to that in the Aurora Place boreholes, is present further north at 50-52 Phillip Street, then Class I / II sandstone may be about 5 m to 7 m below ground level. Due to the inferred north and westerly sloping topography, horizontal basement constructions may experience different conditions across its lateral extent.

Hydrogeological

The site is located on a small ridge line trending approximately north to south (APPENDIX A, Figure 2) , with Macquarie Street as the apex of the ridge. To the west, the Tank Stream drainage channel is located near Loftus Street. To the east of Macquarie Street, the Woolloomooloo palaeovalley lies beneath the Domain. As

the site is located downhill (west) from Macquarie Street, it is expected that the regional groundwater flow will be westward towards the Tank Stream.

Drainage to deep basements, which are below the groundwater level will interrupt this flow pattern. It is expected that the two deep basements adjacent (Governor Phillip Tower and 131 Macquarie Street) are drained basements, drawing down local groundwater levels in the vicinity of No 52 Phillip Street to about similar levels with the founding level of the proposed development (three levels basement car park) (APPENDIX A, Cross-Sections). Groundwater inflow can be expected depending on the discontinuities in sandstone, in addition to the infiltration from rainfall events or leaking services.

Discussions (with respect to geotechnical)

Underground Infrastructure

Based on publicly available information, the following underground infrastructures are known to be in the vicinity of the site (refer to APPENDIX A, Figure 1):

- Cahill Expressway – approximately 60 m east from the site
- City East Cable Tunnel – approximately 80 m south from the site
- Sydney Metro Rail Tunnels – approximately 80 m southwest from the site

With regard to the Sydney Metro tunnels, the proposed development site is beyond the rail protection reserves (i.e., 1st and 2nd reserve) as described in technical note (i.e., TN 026:2017 Section 5.1) issued by Transport for NSW (TfNSW).

Foundations

We understand that the proposed new basement is as shown in Sketch 1 (extracted from TTW's *Structural Design Brief*). Based on the TTW concept design drawings, proposed footings for the new structure are expected to comprise of:

- Pad footings across the footprint of 52 Philip St, which are between 1 m and 2.5 m thick; and
- The “mega-column”, to be constructed through the existing lightwell cavity of 50 Philip St. The TTW sketches indicate this footing is rectangular in shape could be up to 3 m deep/thick.

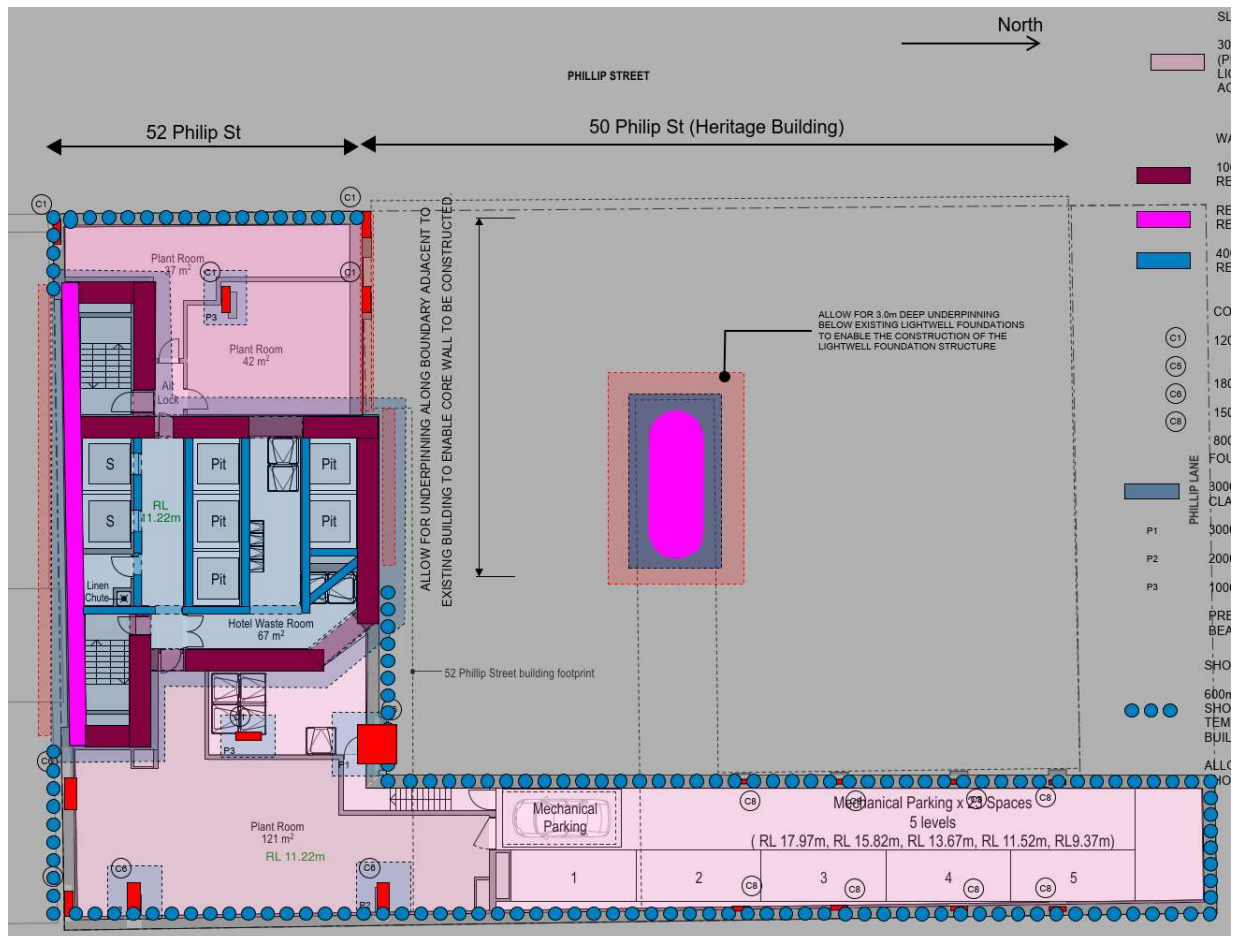
The inferred ground profile beneath the site is described above in *Inferred Site Geology* section. The highly to moderately weathered sandstone is expected to provide serviceability limit state (SLS) bearing pressures in the order of 2 MPa to 6 MPa. The underlying sandstone class I/II will likely provide SLS bearing pressures in the order of 10 MPa to 12 MPa.

There is the potential presence of closely spaced, steeply inclined joints and sheared zones associated with regional faulting across the site. The presence of these structures could lead to localised zones of “weaker” rock associated with deeper weathering and/or fractured rock. This has the potential to reduce the bearing pressures of the sandstone, which could locally impact footing performance.

The bearing capacity for footings in the vicinity of the proposed basement footprints (e.g., foundation for the “mega-column”) should consider the potential stress relief of the founding sandstone when the proposed basement excavation is deeper than the founding level of the footings. Should the proposed foundation for the “mega-column” be higher than the proposed basement, the impact due to the stresses imposed by the foundation to the excavation and proposed basement walls needs to be considered.

The footings for the proposed basement could be founded on sandstone class I/II. Should the footing founded above sandstone class I/II, founding footings within the highly to moderately weathered sandstone could present constructability issues. In particular, excavation to these depths in a relatively tight space, confines the flexibility to adjust the footing arrangements/size should unexpected ground conditions be encountered. An alternative could be to install a group of piles, that might offer flexibility during construction.

There are existing deep basements in the vicinity of the site (as shown in APPENDIX A, Figure 1), Governor Philip and Macquarie Tower (8 basement levels) to the southwest of the site, and the Secure Parking at 131 Macquarie St (about 4 basement levels) to the east of the site. Given the proximity of the adjacent basements, there is a risk that highly loaded existing footings that are founded at a relatively high level compared to the proposed basement depths, may be impacted by the excavations. This has the potential to result in additional movements of the existing footings in the direction of the excavation and/or stresses impacting on the excavated basement walls. Vice versa, should there be new footings higher than the existing basements, consideration has to be given to the potential stresses imposed by the new footings impacting the existing basement walls.



Sketch 1: Proposed basement plan

Shoring and underpinning

Construction of proposed basements will require a shoring system, to retain residual soils and highly weathered sandstone. These soils and weathered sandstone could be present about 5 m to 7 m below original ground levels. Groundwater is expected to be below or at about the levels of the proposed basements.

Suitable shoring systems could comprise soldier piles with shotcrete infill panels or contiguous piles. Design of shoring systems will need to consider the proximity of the excavation to adjacent existing footings, particularly those for the existing heritage building at 50 Philip Street. Provision for drainage behind the walls may also be required for potential water seepage from the ground surface or nearby water mains.

The shoring system may require additional temporary lateral support to mitigate against unacceptable movements of existing adjacent footings or the proposed footings for the “mega-column”. This lateral support could comprise temporary anchors or internally props, until the final basement walls and slabs are in place to provide permanent lateral support.

Where excavations are proposed to extend to depths that will expose more competent sandstone for foundations, there is a risk that jointing associated with regional faults could lead to local instability of rock wedges.

Shoring piles could potentially be designed to support permanent vertical loads from the overlying building structure.

We note that TTW has indicated underpinning is required at the following locations:

- Along the southern boundary and northern boundary of 52 Philip St
- In the existing lightwell foundation of the heritage building

Assuming that proposed shoring walls are unable to mitigate against the risks of unacceptable movements of existing footings, underpinning may be required. We assume that underpinning would likely involve the construction of additional piles that become structurally connected to the existing structures/footings and transfer loads to depths beneath proposed adjacent excavations. The proposed depths of underpinning piles will need to consider the depths to suitable founding strata. In particular, if underpinning piles do not extend to the depths beneath adjacent excavations, then the stability of the rock mass at the toe of the piles will need to be carefully assessed, with particular attention paid to the presence of regional faulting.

Earthquake risk classification

The methods of assessing the earthquake risk classification are outlined in the Australian Standard AS1170.4-2007 *Structural Design Actions, Part 4: Earthquake Actions in Australia*. The standard uses a number of factors in assessing an earthquake design category for a particular structure at a given site. The hazard factor (Z) depends on the geographic location of the proposed structure. For the proposed site in Sydney, AS1170.4 Table 3.2 recommends a hazard factor of 0.08.

The governing conditions for the site subsoil class are the thickness and consistency of the subsurface materials beneath the building footings. If the foundation is founded on sandstone class I/II, a site Subsoil Class of ‘Be – Rock’ is appropriate for the site per Section 4.2 of AS1170.4 (2007). The assumed ground condition should be verified following the geotechnical investigation.

Recommendations

The following subsequent scope of works is recommended for further design development:

- Any excavated material should be sampled and analysed at a National Association of Testing Authorities (NATA) accredited laboratory to assess potential re-use and/or disposal options.

- If groundwater seepage is encountered during excavation, the groundwater water should be sampled and analysed at a NATA-accredited laboratory to assess the need for treatment prior to discharge and/or disposal.
- Title search of adjacent properties for prospective deep basements followed by site mapping of sandstone exposures (if available);
- Borehole investigations to allow an assessment of site-specific foundation conditions across the site. The use of angled boreholes will further assist in assessing the potential presence of regional faulting.
- Development of a Geotechnical Report to address approval conditions and provide technical data for design development.
- Geotechnical analysis to optimise footing and retention system designs.

References

Coffey 1997; 155 Macquarie Street Sydney - Geotechnical Investigation Report (Ref: S108201-AK))

Built 2020; 50-52 Phillip Street Sydney Preliminary Design Brief (Ref: TBC)

TTW 2020; 50 Phillip Street Sydney -Structural Design Report (Ref: 171566)

Bertuzzi, R; 2014; Sydney Sandstone and Shale Parameters for Tunnel design (AGS Vol 49 No 2 June 2014)

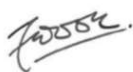
Pells, P; 1993; The engineering geology of the Triassic rocks of the Sydney area (EH Davis Memorial lecture)

Important Information

Your attention is drawn to the document "Important Information", which is attached to APPENDIX C of this report. The statements presented in this document are intended to advise you of what your realistic expectations of this report should be and to present you with recommendations on how to minimise the risks associated with the services provided for this project. The document is not intended to reduce the level of responsibility accepted by Golder Associates, but rather to ensure that all parties who may rely on this report are aware of the responsibilities each assumes in so doing.

Yours sincerely,

Golder Associates Pty Ltd



Eric Woon
Senior Geotechnical Engineer



Bernie Francis
Principal

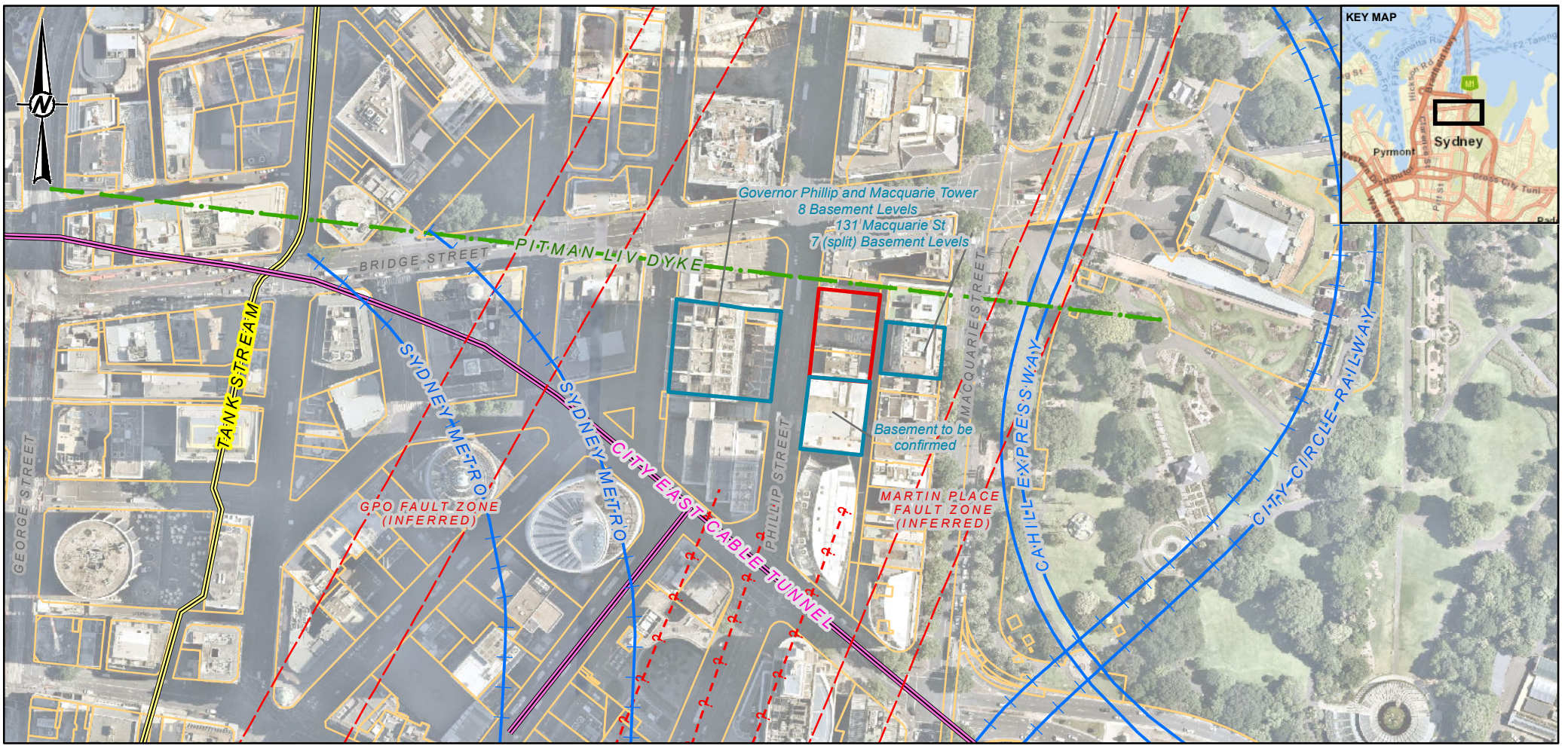
EW/BJF/ajb:ew

Attachments: Appendix A Figure 1 – Site location plan
Figure 2 – Site topography plan
Cross section – East-West
Cross section – North-South
Appendix B Lotsearch 52 Philip St Sydney
Appendix C Important Information

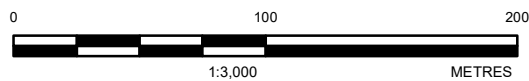
[https://golderassociates.sharepoint.com/sites/127858/project files/6 deliverables/20144636-002-l-rev3 geo and contam desktop study.docx](https://golderassociates.sharepoint.com/sites/127858/project%20files/6%20deliverables/20144636-002-l-rev3%20geo%20and%20contam%20desktop%20study.docx)

APPENDIX A

Figure 1 - Site location plan
Figure 2 - Site topography plan
Cross section - East-west
Cross section - North-south



- LEGEND**
- ▭ Site boundary
 - ▭ Basement carpark
 - Dyke
 - - - Fault/Joint swarm
 - - - Strike of Inferred Geological Structure
 - + Rail tunnel
 - Road tunnel
 - City East Cable Tunnel
 - Tank Stream



CLIENT	BUILT	
CONSULTANT	DD-MM-YYYY	27-05-2020
	DESIGNED	EAA
	PREPARED	EAA
	REVIEWED	AJB
	APPROVED	-



NOTE(S)
1. COORDINATE SYSTEM: GDA 1994 MGA ZONE 56

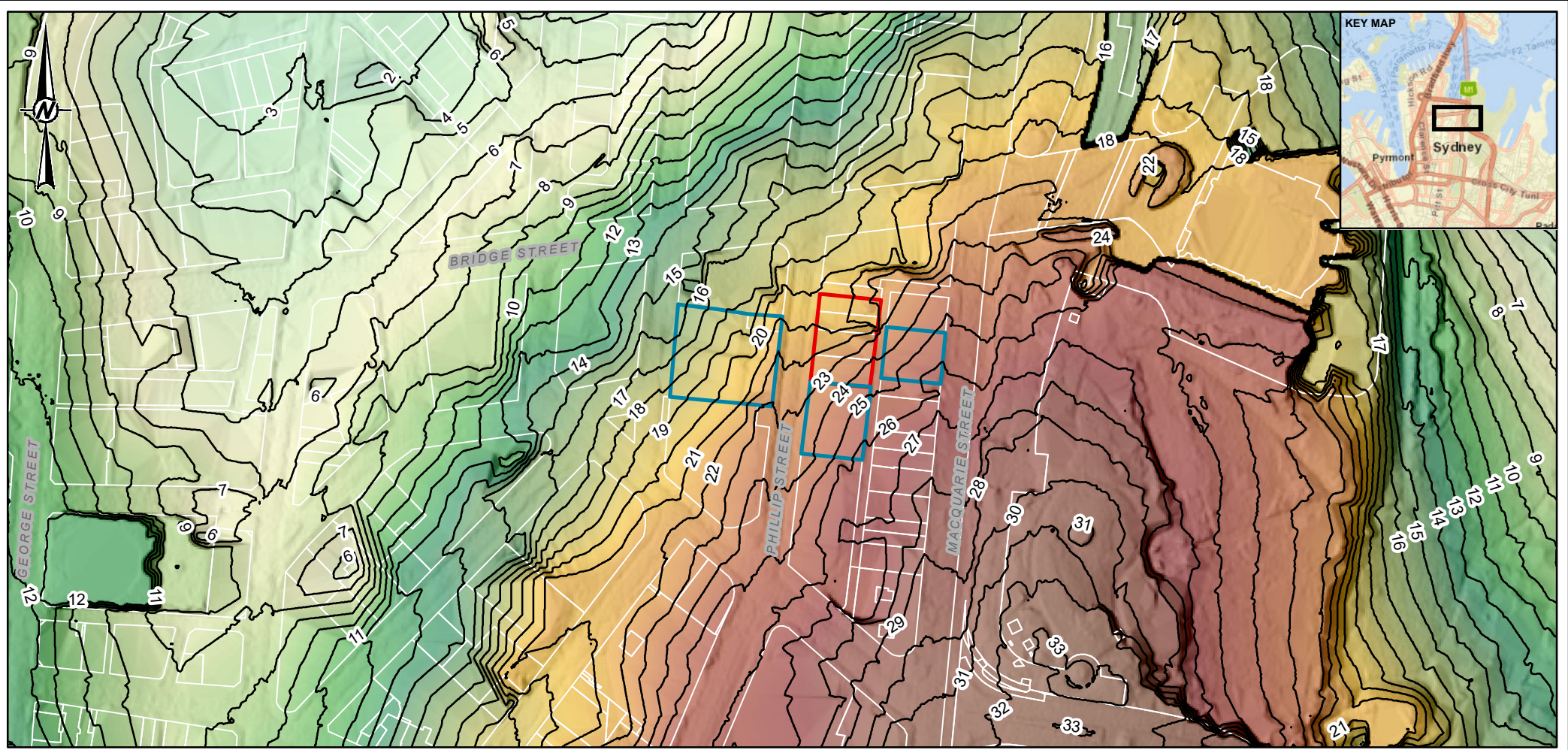
REFERENCE(S)
1. AERIAL IMAGE (C) NEARMAP.

PROJECT
DESKTOP STUDY OF PROPOSED DEVELOPMENT OF 50-52 PHILLIP ST SYDNEY.

TITLE
SITE LOCATION PLAN AND REGIONAL GEOLOGICAL FEATURES

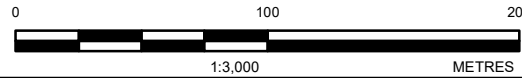
PROJECT NO. P20144636	CONTROL -	REV. A	FIGURE 001
--------------------------	--------------	-----------	---------------

25mm IF THIS MEASUREMENT DOES NOT MATCH WHAT IS SHOWN, THE SHEET HAS BEEN MODIFIED FROM ISO A4



LEGEND

- ▭ Site boundary
- ▭ Basement carpark
- Elevation contour (m AHD)



NOTE(S)

1. COORDINATE SYSTEM: GDA 1994 MGA ZONE 56
2. CONTOUR INTERVAL = 1M

REFERENCE(S)

1. AERIAL IMAGE (C) NEARMAP.
2. DEM PROVIDED BY THE NSW DEPARTMENT OF FINANCE, SERVICE AND INNOVATION.

CLIENT
BUILT

CONSULTANT



DD-MM-YYYY 29-05-2020

DESIGNED EAA

PREPARED EAA

REVIEWED AJB

APPROVED -

PROJECT

DESKTOP STUDY OF PROPOSED DEVELOPMENT OF 50-52 PHILLIP ST SYDNEY.

TITLE

TOPOGRAPHY

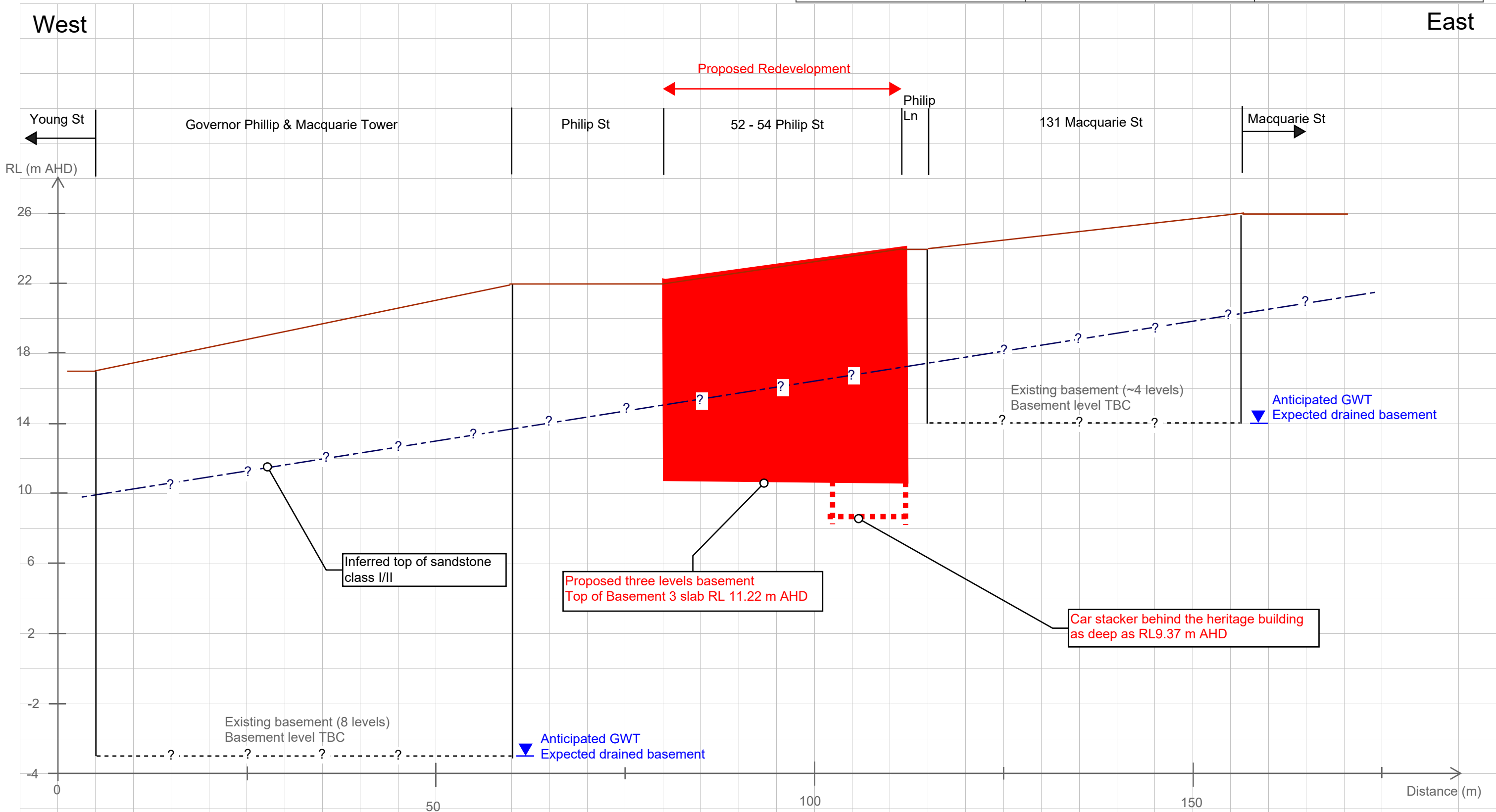
PROJECT NO.
P20144636

CONTROL
-

REV.
A

FIGURE
002

SUBJECT Inferred ground conditions for the proposed redevelopment of 50 - 52 Philip St		
East-West Cross-Section		
Job No.	20144636	Made by EW Date 03-Dec-2020
Ref.	Rev2	Checked by LM Sheet 2 of 2

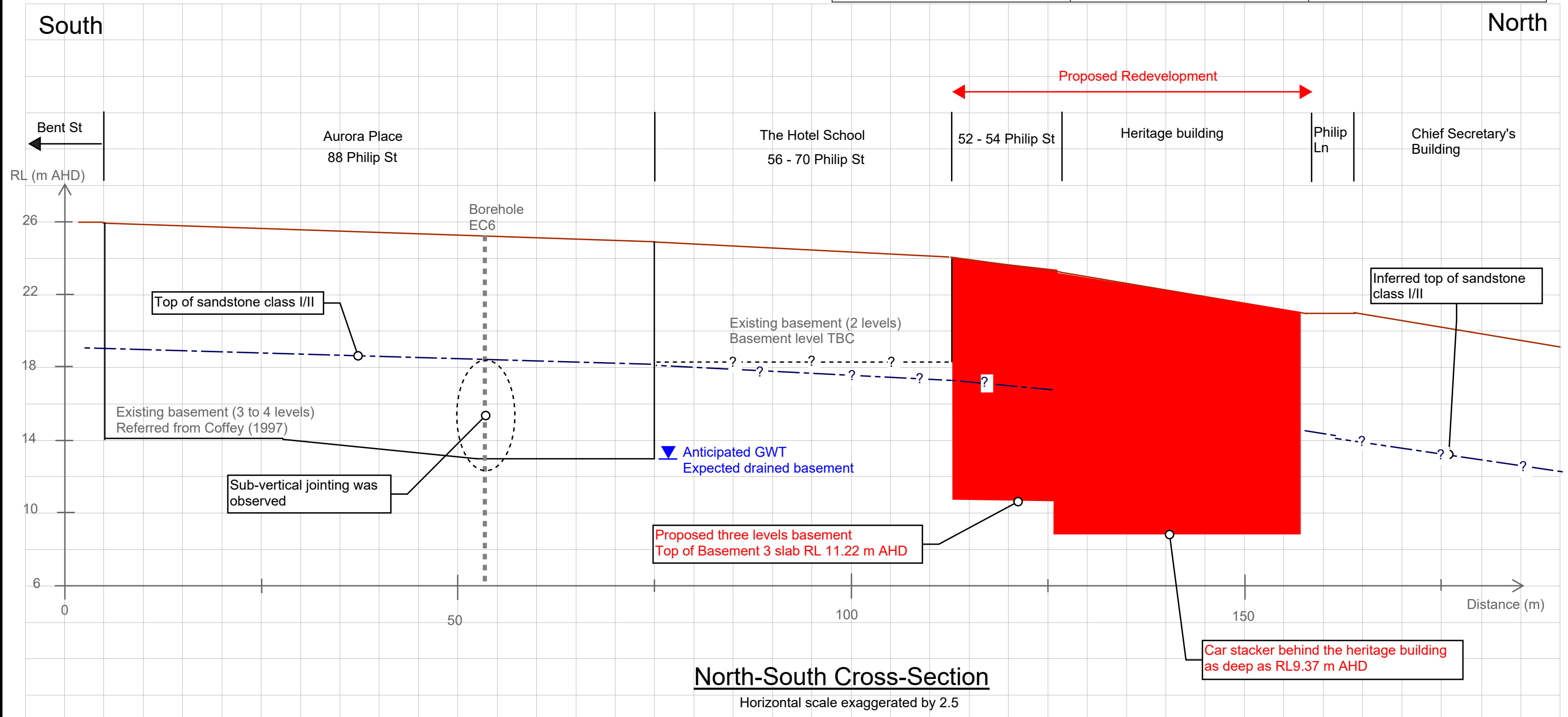


East-West Cross-Section

Horizontal scale exaggerated by 2.5

Notes:
 The cross section is for illustrative purposes.
 All levels and measurements shown are approximate only

SUBJECT Inferred ground conditions for the proposed redevelopment of 50 - 52 Philip St North-South Cross-Section		
Job No.	20144636	Made by EW Date 03-Dec-2020
Ref.	Rev2	Checked by LM Sheet 1 of 2



Notes:
The cross section is for illustrative purposes.
All levels and measurements shown are approximate only

APPENDIX B

Lotsearch 52 Philip St Sydney



LOTSEARCH

LOTSEARCH ENVIRO LITE

Date: 18 May 2020 13:08:28

Reference: LS012379 EL

Address: 50-52 Phillip Street, Sydney, NSW 2000

Disclaimer:

The purpose of this report is to provide an overview of some of the site history, environmental risk and planning information available, affecting an individual address or geographical area in which the property is located. It is not a substitute for an on-site inspection or review of other available reports and records. It is not intended to be, and should not be taken to be, a rating or assessment of the desirability or market value of the property or its features. You should obtain independent advice before you make any decision based on the information within the report. The detailed terms applicable to use of this report are set out at the end of this report.

Dataset Listing


Datasets contained within this report, detailing their source and data currency:

Dataset Name	Custodian	Supply Date	Currency Date	Update Frequency	Dataset Buffer (m)	No. Features Onsite	No. Features within 100m	No. Features within Buffer
Cadastre Boundaries	NSW Department of Finance, Services & Innovation	03/03/2020	03/03/2020	Quarterly	-	-	-	-
Topographic Data	NSW Department of Finance, Services & Innovation	25/06/2019	25/06/2019	As required	-	-	-	-
List of NSW contaminated sites notified to EPA	Environment Protection Authority	15/05/2020	15/05/2020	Monthly	1000	0	0	5
Contaminated Land Records of Notice	Environment Protection Authority	21/04/2020	21/04/2020	Monthly	1000	0	0	2
Former Gasworks	Environment Protection Authority	21/04/2020	11/10/2017	Monthly	1000	0	0	1
National Waste Management Facilities Database	Geoscience Australia	15/05/2020	07/03/2017	Quarterly	1000	0	0	0
National Liquid Fuel Facilities	Geoscience Australia	05/02/2020	13/07/2012	Quarterly	1000	0	0	0
EPA PFAS Investigation Program	Environment Protection Authority	22/04/2020	22/04/2020	Monthly	2000	0	0	0
Defence PFAS Investigation & Management Program - Investigation Sites	Department of Defence	12/02/2020	12/02/2020	Monthly	2000	0	0	0
Defence PFAS Investigation & Management Program - Management Sites	Department of Defence	12/02/2020	12/02/2020	Monthly	2000	0	0	0
Airservices Australia National PFAS Management Program	Airservices Australia	22/04/2020	22/04/2020	Monthly	2000	0	0	0
Defence 3 Year Regional Contamination Investigation Program	Department of Defence	04/05/2020	04/05/2020	Monthly	2000	0	0	2
EPA Other Sites with Contamination Issues	Environment Protection Authority	04/02/2020	13/12/2018	Annually	1000	0	0	0
Licensed Activities under the POEO Act 1997	Environment Protection Authority	15/05/2020	15/05/2020	Monthly	1000	0	0	3
Delicensed POEO Activities still regulated by the EPA	Environment Protection Authority	15/05/2020	15/05/2020	Monthly	1000	0	0	5
Former POEO Licensed Activities now revoked or surrendered	Environment Protection Authority	15/05/2020	15/05/2020	Monthly	1000	0	0	9
UBD Business Directories (Premise & Intersection Matches)	Hardie Grant			Not required	50	126	2591	2591
UBD Business Directories (Road & Area Matches)	Hardie Grant			Not required	50	-	111	111
UBD Business Directory Dry Cleaners & Motor Garages/Service Stations (Premise & Intersection Matches)	Hardie Grant			Not required	250	0	0	95
UBD Business Directory Dry Cleaners & Motor Garages/Service Stations (Road & Area Matches)	Hardie Grant			Not required	250	-	0	0
Points of Interest	NSW Department of Finance, Services & Innovation	19/02/2020	19/02/2020	Quarterly	1000	0	5	186
Tanks (Areas)	NSW Department of Customer Service - Spatial Services	19/02/2020	19/02/2020	Quarterly	1000	0	0	0
Tanks (Points)	NSW Department of Customer Service - Spatial Services	19/02/2020	19/02/2020	Quarterly	1000	0	0	0
Major Easements	NSW Department of Finance, Services & Innovation	19/02/2020	19/02/2020	Quarterly	1000	0	0	4
State Forest	Forestry Corporation of NSW	18/01/2018	18/01/2018	As required	1000	0	0	0
NSW National Parks and Wildlife Service Reserves	NSW Office of Environment & Heritage	21/01/2020	30/09/2019	Annually	1000	0	0	1
Hydrogeology Map of Australia	Commonwealth of Australia (Geoscience Australia)	08/10/2014	17/03/2000	As required	1000	0	1	2
Botany Groundwater Management Zones	NSW Department of Planning, Industry and Environment	15/03/2018	01/10/2005	As required	1000	0	0	0

Dataset Name	Custodian	Supply Date	Currency Date	Update Frequency	Dataset Buffer (m)	No. Features Onsite	No. Features within 100m	No. Features within Buffer
Groundwater Boreholes	NSW Dept. of Primary Industries - Water NSW; Commonwealth of Australia (Bureau of Meteorology)	24/07/2018	23/07/2018	Annually	2000	0	0	59
Geological Units 1:100,000	NSW Department of Planning, Industry and Environment	20/08/2014		None planned	1000	1	-	5
Geological Structures 1:100,000	NSW Department of Planning, Industry and Environment	20/08/2014		None planned	1000	0	-	1
Naturally Occurring Asbestos Potential	NSW Dept. of Industry, Resources & Energy	04/12/2015	24/09/2015	Unknown	1000	0	0	0
Atlas of Australian Soils	Australian Bureau of Agriculture and Resource Economics and Sciences (ABARES)	19/05/2017	17/02/2011	As required	1000	1	1	2
Soil Landscapes	NSW Department of Planning, Industry and Environment	12/08/2014		None planned	1000	1	-	4
Environmental Planning Instrument Acid Sulfate Soils	NSW Department of Planning, Industry and Environment	24/04/2020	28/02/2020	Monthly	500	1	-	-
Atlas of Australian Acid Sulfate Soils	CSIRO	19/01/2017	21/02/2013	As required	1000	1	2	3
Dryland Salinity - National Assessment	National Land and Water Resources Audit	18/07/2014	12/05/2013	None planned	1000	0	0	0
Dryland Salinity Potential of Western Sydney	NSW Department of Planning, Industry and Environment	12/05/2017	01/01/2002	None planned	1000	-	-	-
Mining Subsidence Districts	NSW Department of Customer Service - Subsidence Advisory NSW	19/02/2020	19/02/2020	Quarterly	1000	0	0	0
Environmental Planning Instrument SEPP State Significant Precincts	NSW Department of Planning, Industry and Environment	24/04/2020	07/12/2018	Monthly	1000	0	0	5
Environmental Planning Instrument Land Zoning	NSW Department of Planning, Industry and Environment	26/03/2020	26/03/2020	Monthly	1000	1	3	54
Commonwealth Heritage List	Australian Government Department of the Agriculture, Water and the Environment	04/02/2020	31/07/2018	Quarterly	500	0	0	2
National Heritage List	Australian Government Department of the Agriculture, Water and the Environment	04/02/2020	20/11/2019	Quarterly	500	1	3	5
State Heritage Register - Curtilages	NSW Department of Planning, Industry and Environment	12/02/2020	09/11/2018	Quarterly	500	1	9	65
Environmental Planning Instrument Heritage	NSW Department of Planning, Industry and Environment	24/04/2020	17/04/2020	Monthly	500	2	20	122
Bush Fire Prone Land	NSW Rural Fire Service	04/02/2020	14/12/2019	Quarterly	1000	0	0	0
Native Vegetation of the Sydney Metropolitan Area	NSW Office of Environment & Heritage	01/03/2017	16/12/2016	As required	1000	0	1	1
Ramsar Wetlands of Australia	Department of the Agriculture, Water and the Environment	08/10/2014	24/06/2011	As required	1000	0	0	0
Groundwater Dependent Ecosystems	Bureau of Meteorology	14/08/2017	15/05/2017	Unknown	1000	0	0	0
Inflow Dependent Ecosystems Likelihood	Bureau of Meteorology	14/08/2017	15/05/2017	Unknown	1000	0	0	0
NSW BioNet Species Sightings	NSW Office of Environment & Heritage	15/05/2020	15/05/2020	Weekly	10000	-	-	-

Site Diagram

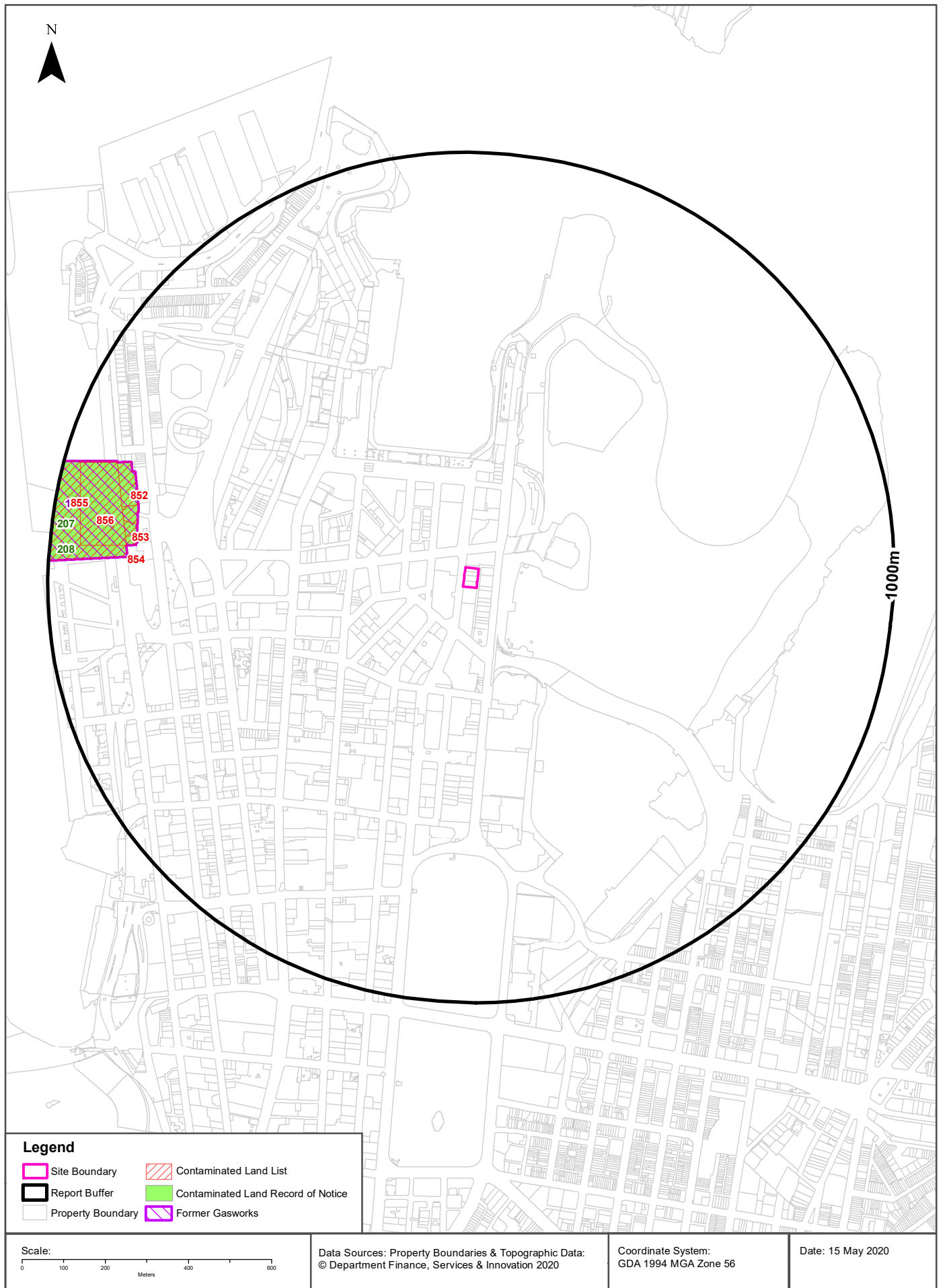
50-52 Phillp Street, Sydney, NSW 2000



Legend Site Boundary Internal Parcel Boundaries	Total Area: 1502m ² Total Perimeter: 158m	Scale:
	Disclaimers: Measurements are approximate only and may have been simplified or smaller lengths removed for readability. Parcels that make up a small percentage of the total site area have not been labelled for increased legibility.	Data Sources: Aerial Imagery: © Aerometrex Pty Ltd
		Coordinate System: GDA 1994 MGA Zone 56
		Date: 15 May 2020

Contaminated Land

50-52 Phillip Street, Sydney, NSW 2000



Contaminated Land

50-52 Phillip Street, Sydney, NSW 2000

List of NSW contaminated sites notified to EPA

Records from the NSW EPA Contaminated Land list within the dataset buffer:

Map Id	Site	Address	Suburb	Activity	Management Class	Status	Location Confidence	Dist (m)	Direction
854	Former AGL Gasworks	38 Hickson Road and Road Reserve	Millers Point	Gasworks	Contamination being managed via the planning process (EP&A Act)	Current EPA List	Premise Match	792m	West
855	Former AGL Gasworks	Berths 5, 6 and 7 (already demolished) and part Hickson Road	Millers Point	Gasworks	Contamination currently regulated under CLM Act	Current EPA List	Premise Match	792m	West
853	Former AGL Gasworks 36 Hickson Road	36 Hickson Road	Millers Point	Gasworks	Contamination formerly regulated under the CLM Act	Current EPA List	Premise Match	797m	West
852	Former AGL Gasworks	30 - 34 Hickson Road	Millers Point	Gasworks	Regulation under CLM Act not required	Current EPA List	Premise Match	801m	West
856	Former AGL Gasworks	Road reserve fronting 30-38 Hickson Road	Millers Point	Gasworks	Contamination currently regulated under CLM Act	Current EPA List	Premise Match	817m	West

The values within the EPA site management class in the table above, are given more detailed explanations in the table below:

EPA site management class	Explanation
Contamination being managed via the planning process (EP&A Act)	The EPA has completed an assessment of the contamination and decided that the contamination is significant enough to warrant regulation. The contamination of this site is managed by the consent authority under the Environmental Planning and Assessment Act 1979 (EP&A Act) planning approval process, with EPA involvement as necessary to ensure significant contamination is adequately addressed. The consent authority is typically a local council or the Department of Planning and Environment.
Contamination currently regulated under CLM Act	The EPA has completed an assessment of the contamination and decided that the contamination is significant enough to warrant regulation under the Contaminated Land Management Act 1997 (CLM Act). Management of the contamination is regulated by the EPA under the CLM Act. Regulatory notices are available on the EPA's Contaminated Land Public Record of Notices.
Contamination currently regulated under POEO Act	The EPA has completed an assessment of the contamination and decided that the contamination is significant enough to warrant regulation. Management of the contamination is regulated under the Protection of the Environment Operations Act 1997 (POEO Act). The EPA's regulatory actions under the POEO Act are available on the POEO public register.
Contamination formerly regulated under the CLM Act	The EPA has determined that the contamination is no longer significant enough to warrant regulation under the Contaminated Land Management Act 1997 (CLM Act). The contamination was addressed under the CLM Act.
Contamination formerly regulated under the POEO Act	The EPA has determined that the contamination is no longer significant enough to warrant regulation. The contamination was addressed under the Protection of the Environment Operations Act 1997 (POEO Act).
Contamination was addressed via the planning process (EP&A Act)	The EPA has determined that the contamination is no longer significant enough to warrant regulation. The contamination was addressed by the appropriate consent authority via the planning process under the Environmental Planning and Assessment Act 1979 (EP&A Act).
Ongoing maintenance required to manage residual contamination (CLM Act)	The EPA has determined that ongoing maintenance, under the Contaminated Land Management Act 1997 (CLM Act), is required to manage the residual contamination. Regulatory notices under the CLM Act are available on the EPA's Contaminated Land Public Record of Notices.

EPA site management class	Explanation
Regulation being finalised	The EPA has completed an assessment of the contamination and decided that the contamination is significant enough to warrant regulation under the Contaminated Land Management Act 1997. A regulatory approach is being finalised.
Regulation under the CLM Act not required	The EPA has completed an assessment of the contamination and decided that regulation under the Contaminated Land Management Act 1997 is not required.
Under assessment	The contamination is being assessed by the EPA to determine whether regulation is required. The EPA may require further information to complete the assessment. For example, the completion of management actions regulated under the planning process or Protection of the Environment Operations Act 1997. Alternatively, the EPA may require information via a notice issued under s77 of the Contaminated Land Management Act 1997 or issue a Preliminary Investigation Order.

NSW EPA Contaminated Land List Data Source: Environment Protection Authority
 © State of New South Wales through the Environment Protection Authority

Contaminated Land

50-52 Phillip Street, Sydney, NSW 2000

Contaminated Land: Records of Notice

Record of Notices within the dataset buffer:

Map Id	Name	Address	Suburb	Notices	Area No	Location Confidence	Distance	Direction
207	Former AGL Gasworks 36 Hickson Road	36 Hickson Road	Millers Point	2 former	3265	Premise Match	792m	West
208	Former AGL Gasworks	Berths 5, 6 and 7 (already demolished) and part Hickson ROAD	Millers Point	6 current and 4 former	3221	Premise Match	792m	West

Contaminated Land Records of Notice Data Source: Environment Protection Authority
© State of New South Wales through the Environment Protection Authority
Terms of use and disclaimer for Contaminated Land: Record of Notices, please visit
<http://www.epa.nsw.gov.au/clm/clmdisclaimer.htm>

Former Gasworks

Former Gasworks within the dataset buffer:

Map Id	Location	Council	Further Info	Location Confidence	Distance	Direction
15	Hickson Road, Millers Point	Council of the City of Sydney	Search record of EPA notices	Premise Match	792m	West

Former Gasworks Data Source: Environment Protection Authority
© State of New South Wales through the Environment Protection Authority

Waste Management & Liquid Fuel Facilities

50-52 Phillip Street, Sydney, NSW 2000

National Waste Management Site Database

Sites on the National Waste Management Site Database within the dataset buffer:

Site Id	Owner	Name	Address	Suburb	Class	Landfill	Reprocess	Transfer	Comments	Loc Conf	Dist (m)	Direction
N/A	No records in buffer											

Waste Management Facilities Data Source: Geoscience Australia
Creative Commons 3.0 © Commonwealth of Australia <http://creativecommons.org/licenses/by/3.0/au/deed.en>

National Liquid Fuel Facilities

National Liquid Fuel Facilities within the dataset buffer:

Map Id	Owner	Name	Address	Suburb	Class	Operational Status	Operator	Revision Date	Loc Conf	Dist (m)	Direction
N/A	No records in buffer										

National Liquid Fuel Facilities Data Source: Geoscience Australia
Creative Commons 3.0 © Commonwealth of Australia <http://creativecommons.org/licenses/by/3.0/au/deed.en>

PFAS Investigation & Management Programs

50-52 Phillip Street, Sydney, NSW 2000

EPA PFAS Investigation Program

Sites that are part of the EPA PFAS investigation program, within the dataset buffer:

Id	Site	Address	Loc Conf	Dist	Dir
N/A	No records in buffer				

EPA PFAS Investigation Program: Environment Protection Authority
© State of New South Wales through the Environment Protection Authority

Defence PFAS Investigation Program

Sites being investigated by the Department of Defence for PFAS contamination within the dataset buffer:

Map ID	Base Name	Address	Loc Conf	Dist	Dir
N/A	No records in buffer				

Defence PFAS Investigation Program Data Custodian: Department of Defence, Australian Government

Defence PFAS Management Program

Sites being managed by the Department of Defence for PFAS contamination within the dataset buffer:

Map ID	Base Name	Address	Loc Conf	Dist	Dir
N/A	No records in buffer				

Defence PFAS Management Program Data Custodian: Department of Defence, Australian Government

Airservices Australia National PFAS Management Program

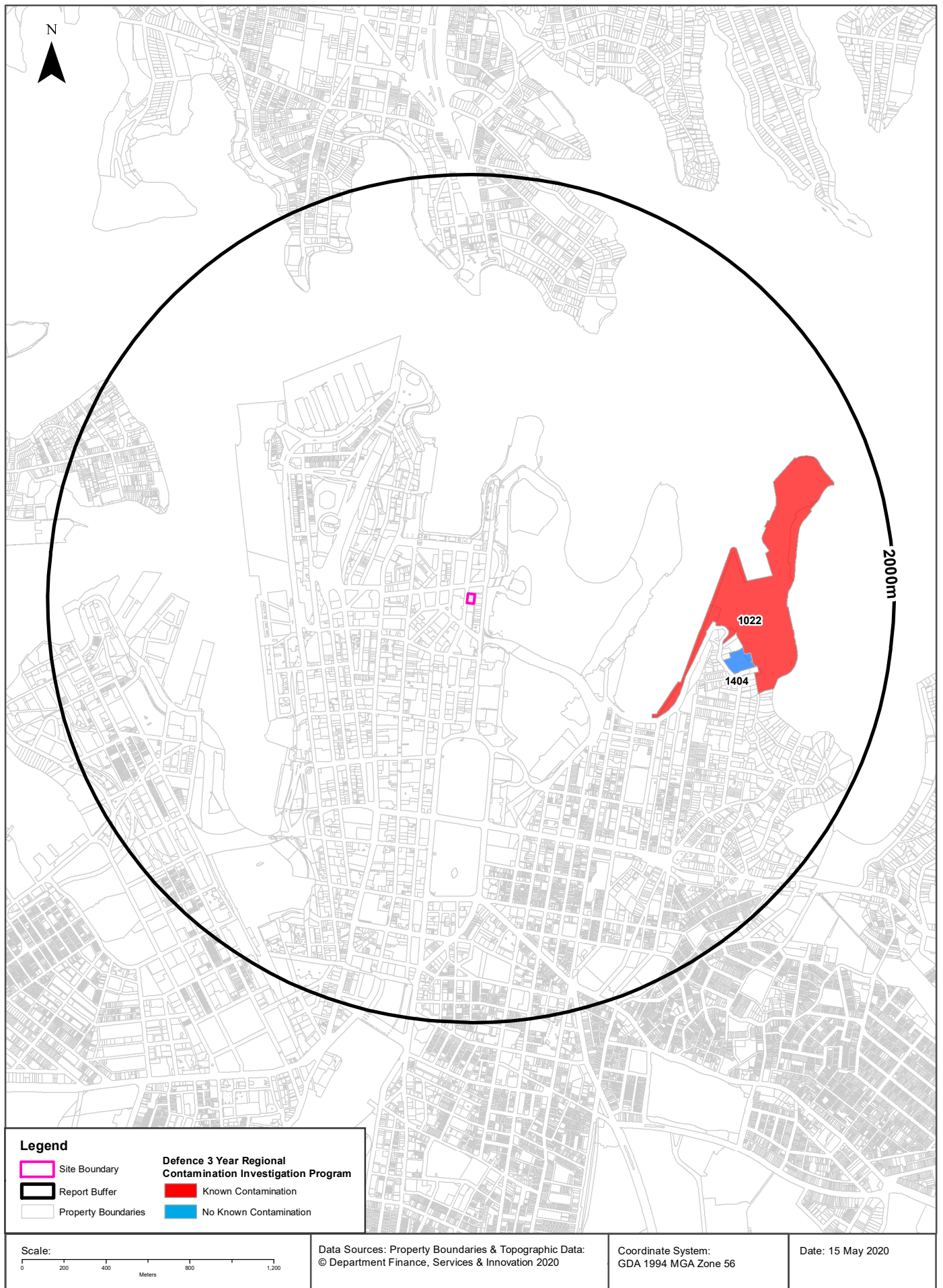
Sites being investigated or managed by Airservices Australia for PFAS contamination within the dataset buffer:

Map ID	Site Name	Impacts	Loc Conf	Dist	Dir
N/A	No records in buffer				

Airservices Australia National PFAS Management Program Data Custodian: Airservices Australia

Defence 3 Year Regional Contamination Investigation Program

50-52 Phillp Street, Sydney, NSW 2000



Defence Sites

50-52 Phillip Street, Sydney, NSW 2000

Defence 3 Year Regional Contamination Investigation Program

Sites which have been assessed as part of the Defence 3 Year Regional Contamination Investigation Program within the dataset buffer:

Property ID	Base Name	Address	Known Contamination	Loc Conf	Dist	Dir
1022	Garden Island Precinct	Garden Island, New South Wales	YES	Premise Match	999m	East
1404	Fleet Headquarters	Potts Point, New South Wales	NO	Premise Match	1219m	East

Defence 3 Year Regional Contamination Investigation Program, Data Custodian: Department of Defence, Australian Government

EPA Other Sites with Contamination Issues

50-52 Phillip Street, Sydney, NSW 2000

EPA Other Sites with Contamination Issues

This dataset contains other sites identified on the EPA website as having contamination issues. This dataset currently includes:

- James Hardie asbestos manufacturing and waste disposal sites
- Radiological investigation sites in Hunter's Hill
- Pasmenco Lead Abatement Strategy Area

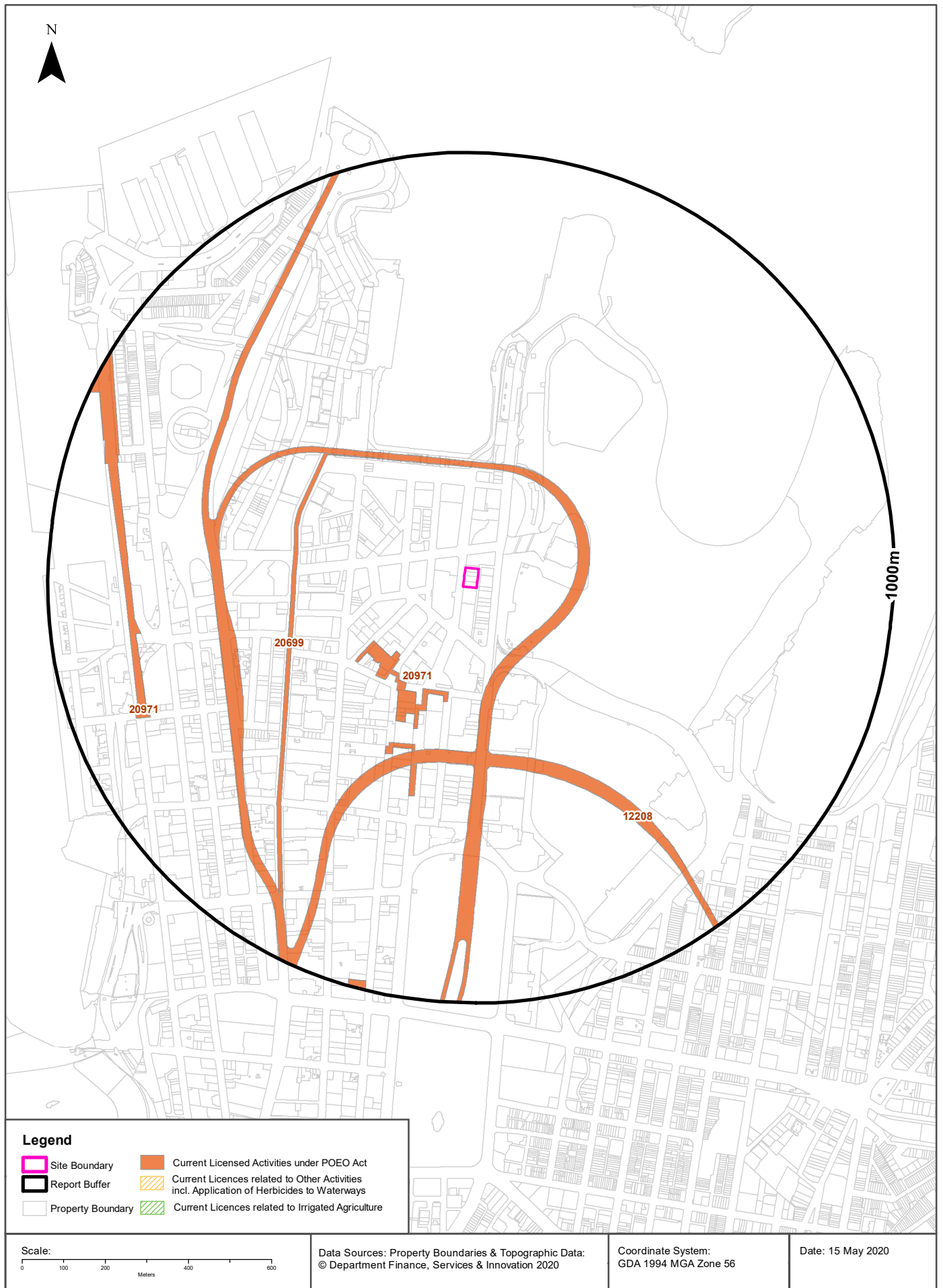
Sites within the dataset buffer:

Site Id	Site Name	Site Address	Dataset	Comments	Location Confidence	Distance	Direction
N/A	No records in buffer						

EPA Other Sites with Contamination Issues: Environment Protection Authority
© State of New South Wales through the Environment Protection Authority

Current EPA Licensed Activities

50-52 Phillip Street, Sydney, NSW 2000



EPA Activities

50-52 Phillip Street, Sydney, NSW 2000

Licensed Activities under the POEO Act 1997

Licensed activities under the Protection of the Environment Operations Act 1997, within the dataset buffer:

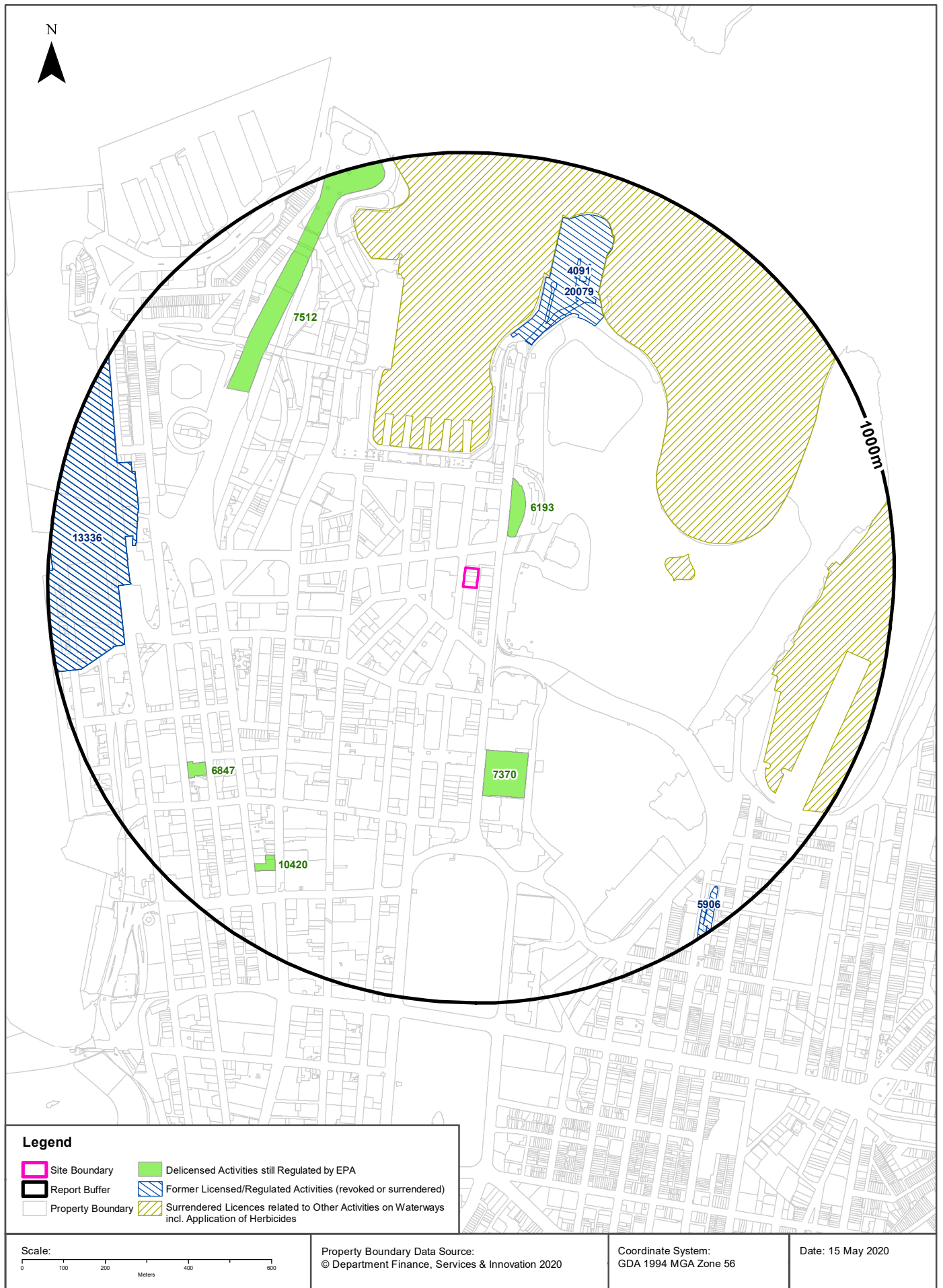
EPL	Organisation	Name	Address	Suburb	Activity	Loc Conf	Distance	Direction
12208	SYDNEY TRAINS		PO BOX K349, HAYMARKET, NSW 1238		Railway systems activities	Network of Features	170m	South West
20971	JOHN HOLLAND PTY LTD	Sydney Metro City & Southwest Tunnels and Excavation Works	locations between Chatswood railway station and Sydenham railway station, SYDNEY, NSW 2000	SYDNEY, NSW	Concrete works, Railway systems activities	Network of Features	224m	West
20699	ACCIONA INFRASTRUCTUR E AUSTRALIA PTY LTD	CBD and South East Light Rail	CBD and South East Light Rail Alignment and Ancillary Sites	SYDNEY	Land-based extractive activity	Network of Features	272m	South West

POEO Licence Data Source: Environment Protection Authority

© State of New South Wales through the Environment Protection Authority

Delicensed & Former Licensed EPA Activities

50-52 Phillip Street, Sydney, NSW 2000



EPA Activities

50-52 Phillp Street, Sydney, NSW 2000

Delicensed Activities still regulated by the EPA

Delicensed activities still regulated by the EPA, within the dataset buffer:

Licence No	Organisation	Name	Address	Suburb	Activity	Loc Conf	Distance	Direction
6193	ROYAL BOTANIC GARDENS AND DOMAIN TRUST	ROYAL BOTANIC GARDENS	MRS MACQUARIES ROAD	SYDNEY	Hazardous, Industrial or Group A Waste Generation or Storage	Premise Match	105m	North East
7370	SOUTH EASTERN SYDNEY AND ILLAWARRA AREA HEALTH SERVICE	SYDNEY HOSPITAL & SYDNEY EYE HOSPITAL	8 MACQUARIE STREET	SYDNEY	Hazardous, Industrial or Group A Waste Generation or Storage	Premise Match	391m	South
7512	ROADS & TRAFFIC AUTHORITY OF NEW SOUTH WALES	RTA - SYDNEY HARBOUR BRIDGE MAINTENANCE	LOWER FORT STREET	DAWES POINT	Hazardous, Industrial or Group A Waste Generation or Storage	General Area/ Suburb Match	672m	North
6847	AUSTRALIAN RED CROSS SOCIETY	AUSTRALIAN RED CROSS BLOOD SERVICE	153 CLARENCE STREET	SYDNEY	Hazardous, Industrial or Group A Waste Generation or Storage	Premise Match	750m	South West
10420	THE HOSPITALS CONTRIBUTION FUND OF AUSTRALIA LTD	HCF HOUSE	403 George Street	SYDNEY	Hazardous, Industrial or Group A Waste Generation or Storage	Premise Match	790m	South West

Delicensed Activities Data Source: Environment Protection Authority

© State of New South Wales through the Environment Protection Authority

Former Licensed Activities under the POEO Act 1997, now revoked or surrendered

Former Licensed activities under the Protection of the Environment Operations Act 1997, now revoked or surrendered, within the dataset buffer:

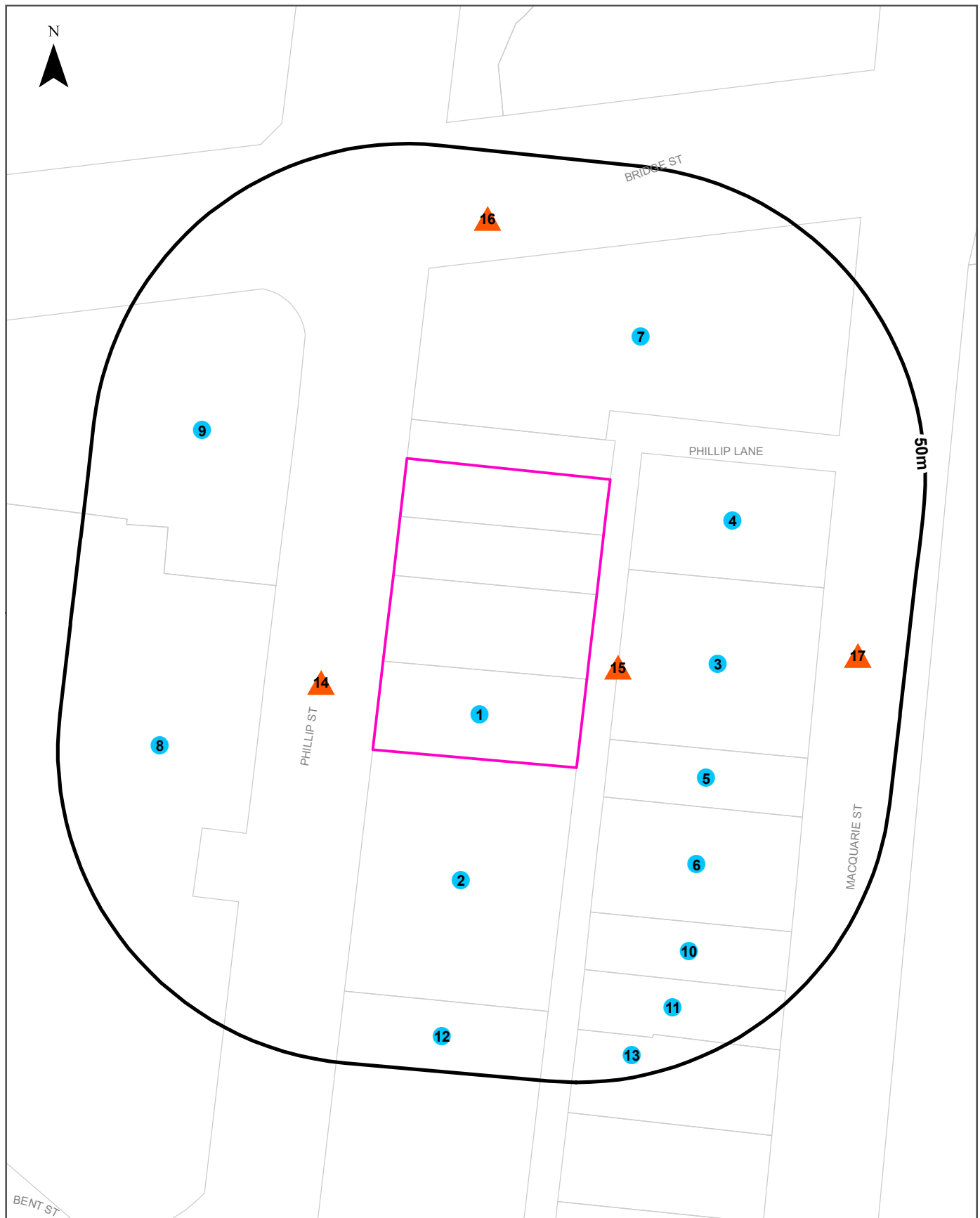
Licence No	Organisation	Location	Status	Issued Date	Activity	Loc Conf	Distance	Direction
6630	SYDNEY WEED & PEST MANAGEMENT PTY LTD	WATERWAYS THROUGHOUT NSW - PROSPECT, NSW, 2148	Surrendered	09/11/2000	Other Activities / Non Scheduled Activity - Application of Herbicides	Network of Features	278m	-
4653	LUHRMANN ENVIRONMENT MANAGEMENT PTY LTD	WATERWAYS THROUGHOUT NSW	Surrendered	06/09/2000	Other Activities / Non Scheduled Activity - Application of Herbicides	Network of Features	278m	-
4838	Robert Orchard	Various Waterways throughout New South Wales - SYDNEY NSW 2000	Surrendered	07/09/2000	Other Activities / Non Scheduled Activity - Application of Herbicides	Network of Features	278m	-
4091	SYDNEY OPERA HOUSE TRUST	BENNELONG POINT, SYDNEY, NSW 2000	Surrendered	10/01/2002	Miscellaneous licensed discharge to waters (at any time)	Premise Match	554m	North
20079	JOHN HOLLAND PTY LTD	Sydney Opera House - Vehicle and Pedestrian Safety ProjectSYDNEY	Surrendered	02/03/2012	Land-based extractive activity	Premise Match	554m	North

Licence No	Organisation	Location	Status	Issued Date	Activity	Loc Conf	Distance	Direction
13336	INFRASTRUCTURE NSW	Barangaroo, Barangaroo South/Central and a portion of Hickson Rd (near to 30-38 Hickson Rd), MILLERS POINT, NSW 2000, MILLERS POINT	Surrendered	25/10/2010	Contaminated groundwater treatment	Premise Match	793m	West
13336	INFRASTRUCTURE NSW	Barangaroo, Barangaroo South/Central and a portion of Hickson Rd (near to 30-38 Hickson Rd), MILLERS POINT, NSW 2000, MILLERS POINT	Surrendered	25/10/2010	Crushing, grinding or separating	Premise Match	793m	West
13336	INFRASTRUCTURE NSW	Barangaroo, Barangaroo South/Central and a portion of Hickson Rd (near to 30-38 Hickson Rd), MILLERS POINT, NSW 2000, MILLERS POINT	Surrendered	25/10/2010	Land-based extractive activity	Premise Match	793m	West
5906	CPB CONTRACTORS PTY LIMITED	EASTERN DISTRIBUTOR PROJECT, FROM CAHILL EXPRESSWAY, WOOLLOOMOOLOO TO LINK ROAD,, KENSINGTON	Surrendered	30/03/2000	Road construction	Road Match	920m	South East

Former Licensed Activities Data Source: Environment Protection Authority
© State of New South Wales through the Environment Protection Authority

Historical Business Directories

50-52 Phillp Street, Sydney, NSW 2000



Legend <ul style="list-style-type: none"> Site Boundary Buffer 50m Property Boundary ● Business directory records mapped to a specific premise ■ Business directory records mapped to a road intersection ▲ Business directory records mapped to a road corridor Business directory records mapped to a general area 		Scale: 	Coordinate System: GDA 1994 MGA Zone 56 Date: 18 May 2020
Data Sources: Reproduced with permission of UBD and Hardie Grant Media Pty Ltd DD 01/08/2018			

Historical Business Directories

50-52 Phillip Street, Sydney, NSW 2000

Business Directory Records 1950-1991 Premise or Road Intersection Matches

Universal Business Directory records from years 1991, 1986, 1982, 1978, 1975, 1970, 1965, 1961 & 1950, mapped to a premise or road intersection within the dataset buffer:

Map Id	Business Activity	Premise	Ref No.	Year	Location Confidence	Distance to Property Boundary or Road Intersection	Direction
1	BROKERS-GENERAL.	Adresu Pty. Ltd., 52 Phillip St	7892	1986	Premise Match	0m	On-site
	MINING COMPANIES	Coalex Pty. Ltd., 52 Phillip St.	59549	1986	Premise Match	0m	On-site
	ACCOUNTANTS & AUDITORS.	Duesbury's, 52 Phillip St	407	1986	Premise Match	0m	On-site
	ACCOUNTANTS & AUDITORS.	Hatch, I. R. & Co., 52 Phillip St	555	1986	Premise Match	0m	On-site
	ACCOUNTANTS & AUDITORS.	Moore, J. M., 52 Phillip St	792	1986	Premise Match	0m	On-site
	MINING COMPANIES	Oakridge Industries, 52 Phillip St.	59574	1986	Premise Match	0m	On-site
	ACCOUNTANTS & AUDITORS.	Robertson, F. J., 52 Phillip St	932	1986	Premise Match	0m	On-site
	ACCOUNTANTS & AUDITORS.	Wallace, McMullin & Partners, 52 Phillip St	1114	1986	Premise Match	0m	On-site
	ACCOUNTANTS & AUDITORS. (A0360)	Cummins, P. H. C., 52 Phillip St.	307	1982	Premise Match	0m	On-site
	ACCOUNTANTS & AUDITORS. (A0360)	Fisher, R. M., 52 Phillip St.	409	1982	Premise Match	0m	On-site
	ACCOUNTANTS & AUDITORS. (A0360)	Hunter, L. B., 52 Phillip St.	521	1982	Premise Match	0m	On-site
	ACCOUNTANTS & AUDITORS. (A0360)	Jewis, Henry & Associates, 52 Phillip St.	538	1982	Premise Match	0m	On-site
	ACCOUNTANTS & AUDITORS. (A0360)	Kennedy, Smail, 52 Phillip St.	554	1982	Premise Match	0m	On-site
	ACCOUNTANTS & AUDITORS. (A0360)	Law, Saywell & Commins, 52 Phillip St.	578	1982	Premise Match	0m	On-site
	ACCOUNTANTS & AUDITORS. (A0360)	Moore, J. M., 52 Phillip St.	707	1982	Premise Match	0m	On-site
	ACCOUNTANTS & AUDITORS. (A0360)	Robertson, F. J., 52 Phillip St.	823	1982	Premise Match	0m	On-site
	ACCOUNTANTS & AUDITORS. (A0360)	Wallace, McMullin & Partners, 52 Phillip St	978	1982	Premise Match	0m	On-site
	CUSTOMS AGENTS. (C9165)	Wright, George H., 52 Phillip St.	18732	1982	Premise Match	0m	On-site
	ACCOUNTANTS & AUDITORS.	Cummins. P. H. C., 52 Phillip St.,	265	1978	Premise Match	0m	On-site
	ACCOUNTANTS & AUDITORS.	Fisher, R.M., 52 Phillip St.,	335	1978	Premise Match	0m	On-site
	ACCOUNTANTS & AUDITORS.	Hunter, L.B., 52 Phillip St.,	443	1978	Premise Match	0m	On-site
	ACCOUNTANTS & AUDITORS.	James, Geoffrey R. & Associates, 52 Phillip St.,	454	1978	Premise Match	0m	On-site
	ACCOUNTANTS & AUDITORS.	Kennedy, Smail, 52 Phillip St.,	481	1978	Premise Match	0m	On-site
	ACCOUNTANTS & AUDITORS.	Law, Saywell & Commins, 52 Phillip St.,	503	1978	Premise Match	0m	On-site
	ACCOUNTANTS & AUDITORS.	McGoldrick & Crow, 52 Phillip St.,	588	1978	Premise Match	0m	On-site
	ACCOUNTANTS & AUDITORS.	Moore. J.M., 52 Phillip St.,	619	1978	Premise Match	0m	On-site

Map Id	Business Activity	Premise	Ref No.	Year	Location Confidence	Distance to Property Boundary or Road Intersection	Direction
1	ACCOUNTANTS & AUDITORS.	Robertson, F.J., 52 Phillip St.,	719	1978	Premise Match	0m	On-site
	ACCOUNTANTS & AUDITORS.	Wallace, McMullin & Partners, 52 Phillip St.,	870	1978	Premise Match	0m	On-site
	ARCHITECTS.	Y.R.M. & M.S.J. Pty. Ltd., 52 Phillip St.,	3136	1978	Premise Match	0m	On-site
	ASSOCIATIONS & SOCIETIES (A612)	Australia Soviet Friendship Society, 52 -54 Phillip St.	262642	1970	Premise Match	0m	On-site
	ASSOCIATIONS & SOCIETIES (A612)	Australian Insurance Staffs' Federation (The), 52-54 Phillip St.	262682	1970	Premise Match	0m	On-site
	ACCOUNTANTS & AUDITORS (A040)	Bloch, P.R., 52 Phillip St.	258558	1970	Premise Match	0m	On-site
	TAXATION CONSULTANTS/SPECIALISTS (T090)	Clarke, D.M. & Co., 52, Phillip St.	367251	1970	Premise Match	0m	On-site
	ACCOUNTANTS & AUDITORS (A040)	Clarke, DM & Co., 52 Phillip St.	258624	1970	Premise Match	0m	On-site
	SHIPPING & FORWARDING AGENTS(S264)	Cornell & Dunstan, 52 Phillip St.	360991	1970	Premise Match	0m	On-site
	CUSTOMS AGENTS (C782)	Cornell & Dunstan., 52-54 Phillip St.	286610	1970	Premise Match	0m	On-site
	MARKET RESEARCH SERVICES (M144)	Evans Murray Advertising Pty. Ltd., 52 Phillip St., 2000	325633	1970	Premise Match	0m	On-site
	HARDWARE MERCHANTS-WHOLESALE (H260)	Lee, E. H. & Courtenay Pty. Ltd., 52 Phillip St.	315502	1970	Premise Match	0m	On-site
	PLUMBERS' SUPPLIES (P612)	Lee, E. H. & Courtenay Pty. Ltd., 52 Phillip St.	350303	1970	Premise Match	0m	On-site
	SANITARYWARE MANUFACTURERS &/OR DISTRIBUTORS (S080)	Lee, E. H. & Courtenay Pty. Ltd., 52 Phillip St.	359084	1970	Premise Match	0m	On-site
	SANITARYWARE RETAILERS (S083)	Lee, E. H. & Courtenay Pty. Ltd., 52 Phillip St.	359113	1970	Premise Match	0m	On-site
	NEWSPAPER PUBLISHERS (N110)	Maritime Worker., 54 Phillip St.	344015	1970	Premise Match	0m	On-site
	ADVERTISING AGENTS-RADIO	Murray Evans Advertising Pty. Ltd., 52 -54 Phillip St	259897	1970	Premise Match	0m	On-site
	ADVERTISING AGENTS-TELEVISION	Murray Evans Advertising Pty. Ltd., 52 -54 Phillip St	259961	1970	Premise Match	0m	On-site
	ADVERTISING CONSULTANTS (A155)	Murray Evans Advertising Pty. Ltd., 52 -54 Phillip St.	260055	1970	Premise Match	0m	On-site
	FILM & PROJECTOR HIRERS (F157)	Quality Films., 52-54 Phillip St.	302579	1970	Premise Match	0m	On-site
	BUILDINGS-CITY OF SYDNEY (B828)	Unity House., 54 Phillip St.	272468	1970	Premise Match	0m	On-site
	TRADE UNIONS (T570)	Waterside Workers Federation of Aust. (Federal Office), 54 Phillip St.	370676	1970	Premise Match	0m	On-site
	ACCOUNTANTS & AUDITORS	Allen, D. W. & Co., 52 Phillip St.	43374	1965	Premise Match	0m	On-site
	Associations & Societies	Australia Soviet Friendship Society., 52-54 Phillip St.	47570	1965	Premise Match	0m	On-site
	Associations & Societies	Australian Insurance Staffs Federation (The), 52-54 Phillip St,	47609	1965	Premise Match	0m	On-site
	Importers	Bier, I. & Son Australia Pty. Ltd., 52 Phillip St.	102344	1965	Premise Match	0m	On-site
	Exporters	Bier, I. & Son Australia Pty. Ltd., 52-54 Phillip St.	84864	1965	Premise Match	0m	On-site
	STEEL IMPORTERS	Bier, I. & Son Australia Pty. Ltd., 52-54 Phillip St.	148328	1965	Premise Match	0m	On-site
	Architectural Draftsmen	Bloch, P. R., 52 Phillip St.	46869	1965	Premise Match	0m	On-site
	Architects	Bloch, P. R., 52-54 Phillip St.	46564	1965	Premise Match	0m	On-site
	Bag & Sack Merchants	Campbell, C & Co. Pty. Ltd., 52-54 Phillip St.	49118	1965	Premise Match	0m	On-site
	Hospitals - Private	Carrington Centennial Hospital for Convalescents (Office), Room 2-10, 54 Phillip St.	100864	1965	Premise Match	0m	On-site

Map Id	Business Activity	Premise	Ref No.	Year	Location Confidence	Distance to Property Boundary or Road Intersection	Direction
1	ACCOUNTANTS & AUDITORS	Clarke, D. M. & Co., 52 Phillip St.	43525	1965	Premise Match	0m	On-site
	TAXATION CONSULTANTS/SPECIALISTS	Clarke, D. M. & Co., 52 Phillip St.	150128	1965	Premise Match	0m	On-site
	SHIPPING & FORWARDING AGENTS	Cornell & Dunstan, 52 Phillip St.	144275	1965	Premise Match	0m	On-site
	Customs Agents	Cornell & Dunstan, 52-54 Phillip St.	71272	1965	Premise Match	0m	On-site
	Advertising Contractors - General	Evans, Murray Advertising Pty. Ltd., 52 Phillip St.	44917	1965	Premise Match	0m	On-site
	Advertising - Market Research	Evans, Murray Advertising Pty. Ltd., 52 Phillip St.	45037	1965	Premise Match	0m	On-site
	Advertising - Press Agents	Evans, Murray Advertising Pty. Ltd., 52 Phillip St.	45093	1965	Premise Match	0m	On-site
	Advertising Agents - Direct Mail	Evans, Murray Advertising Pty. Ltd., 52 Phillip St.	44662	1965	Premise Match	0m	On-site
	Advertising Agents - Outdoor	Evans, Murray Advertising Pty. Ltd., 52 Phillip St.	44703	1965	Premise Match	0m	On-site
	Advertising Agents - Theatre	Evans, Murray Advertising Pty. Ltd., 52 Phillip St.	44842	1965	Premise Match	0m	On-site
	Advertising Display Spec.	Evans, Murray Advertising Pty. Ltd., 52 Phillip St.	44983	1965	Premise Match	0m	On-site
	Engineers - Consulting	Ibels, F. C. & Co. Pty. Ltd., 52 Phillip St.	81109	1965	Premise Match	0m	On-site
	Loss Assessors	Ibels, F. C. & Co. Pty. Ltd., 52 Phillip St.	108446	1965	Premise Match	0m	On-site
	Hardware Merchants - Wholesale	Lee, E. H. & Courtenay Pty. Ltd., 52 Phillip St.	99642	1965	Premise Match	0m	On-site
	Sanitaryware Mfrs. &/or Dist.	Lee, E. H. & Courtenay Pty. Ltd., 52 Phillip St.	142318	1965	Premise Match	0m	On-site
	Sanitaryware Retailers	Lee, E. H. & Courtenay Pty., Ltd., 52 Phillip St.	142344	1965	Premise Match	0m	On-site
	Plumbers' Supplies	Lee, E. H. & Courtenay Pty. Ltd., 52 Phillip St.	135016	1965	Premise Match	0m	On-site
	Advertising Agents - Radio	Murray Evans Advertising Pty. Ltd., 52-54 Phillip St.	44758	1965	Premise Match	0m	On-site
	Advertising Agents - Television	Murray Evans Advertising Pty. Ltd., 52-54 Phillip St.	44811	1965	Premise Match	0m	On-site
	Advertising Consultants	Murray Evans Advertising Pty. Ltd., 52-54 Phillip St.	44883	1965	Premise Match	0m	On-site
	Film Dist./Film Exchanges	New Dawn Films Pty. Ltd., 52-54 Phillip St.	86016	1965	Premise Match	0m	On-site
	BOOKSELLERS---RETAIL	New World Booksellers, 52-54 Phillip St.	52867	1965	Premise Match	0m	On-site
	Film & Projector Hirers	Quality Films, 52-54 Phillip St.	86108	1965	Premise Match	0m	On-site
	Film Dist./Film Exchanges	Quality Films, 52-54 Phillip St.	86020	1965	Premise Match	0m	On-site
	Wool Brokers	Rives, P. Pty. Ltd, 52 Phillip St.	158026	1965	Premise Match	0m	On-site
	Buildings	Unity House, 54 Phillip St. Sydney	57247	1965	Premise Match	0m	On-site
	Trade Unions	Waterside Workers Federation of Aust. (Federal Office), 54 Phillip St.	153541	1965	Premise Match	0m	On-site
	SOLICITORS	Wolff, J. H., 52-54 Phillip St.	146251	1965	Premise Match	0m	On-site
	ASSOCIATIONS & SOCIETIES	Australia Soviet Friendship Society, 52-54 Phillip St.	269021	1961	Premise Match	0m	On-site
	ADVERTISING CONTRACTORS-GENERAL	Battye, N. Pty. Ltd., 52-54 Phillip St.	266424	1961	Premise Match	0m	On-site
	IMPORTERS	Beir, I. & Son Australia Pty. Ltd., 52-54 Phillip St.	326182	1961	Premise Match	0m	On-site
	EXPORTERS	Bier, I. & Son Australia Pty. Ltd., 52-54 Phillip St.	309013	1961	Premise Match	0m	On-site
	STEEL IMPORTERS	Bier, I. & Son Australia Pty. Ltd., 52-54 Phillip St.	253599	1961	Premise Match	0m	On-site

Map Id	Business Activity	Premise	Ref No.	Year	Location Confidence	Distance to Property Boundary or Road Intersection	Direction
1	ARCHITECTURAL DRAFTSMEN	Bloch, P. R., 52 Phillip St.	268622	1961	Premise Match	0m	On-site
	ARCHITECTS	Bloch, P. R., 52-54 Phillip St.	268107	1961	Premise Match	0m	On-site
	DIESEL ENGINE DISTRIBUTORS	Cummins Diesel Sales & Service Ltd (Aust.) Pty. Ltd., 52-54 Phillip St.	296974	1961	Premise Match	0m	On-site
	ARTISTS-COMMERCIAL	Dewhurst C L & Associates 52-54 Phillip St.	268830	1961	Premise Match	0m	On-site
	ADVERTISING AGENTS-DIRECT MAIL	Dewhurst, C. L. & Associates, 52-54 Phillip St.	266268	1961	Premise Match	0m	On-site
	ARTISTS-COMMERCIAL	Dewhurst, C. L. & Associates, 52-54 Phillip St.	268831	1961	Premise Match	0m	On-site
	ADVERTISING SERVICE AGENTS	Evans, Murray Advertising, 52-54 Phillip St.	266621	1961	Premise Match	0m	On-site
	TRADE UNIONS	Fire Brigades Employees' Union, New South Wales, Union Hse., 52 Phillip St.	259004	1961	Premise Match	0m	On-site
	NEWSPAPERS—JOURNALS	Furniture Trade Journal 52 Phillip St.	353886	1961	Premise Match	0m	On-site
	ENGINEERS-CONSULTING	Ibels, F. C. & Co., 52 Phillip St.	305105	1961	Premise Match	0m	On-site
	LOSS ASSESSORS	Ibels, F. C. & Co., 52 Phillip St.	332233	1961	Premise Match	0m	On-site
	HARDWARE MERCHANTS-WHOLESALE	Lee, E. H. & Courtenay, 52 Phillip St.	323724	1961	Premise Match	0m	On-site
	SANITARYWARE MANUFACTURERS &/OR DISTRIBUTORS	Lee, E. H. & Courtenay, 52 Phillip St.	247783	1961	Premise Match	0m	On-site
	SANITARYWARE RETAILERS	Lee, E. H. 81 Courtenay, 52 Phillip St.	247807	1961	Premise Match	0m	On-site
	EXPORTERS	Mower, G. H., 52-54 Phillip St.	309303	1961	Premise Match	0m	On-site
	IMPORTERS	Mower, G. H., 52-54 Phillip St.	326555	1961	Premise Match	0m	On-site
	ADVERTISING AGENTS-RADIO	Murray Evans Advertising Pty. Ltd., 52-54 Phillip St.	266356	1961	Premise Match	0m	On-site
	ADVERTISING AGENTS-TELEVISION	Murray Evans Advertising Pty. Ltd., 52-54 Phillip St.	266384	1961	Premise Match	0m	On-site
	ADVERTISING CONSULTANTS	Murray Evans Advertising Pty. Ltd., 52-54 Phillip St.	266412	1961	Premise Match	0m	On-site
	ADVERTISING CONTRACTORS-GENERAL	Murray Evans Advertising Pty. Ltd., 52-54 Phillip St.	266464	1961	Premise Match	0m	On-site
	ADVERTISING SERVICE AGENTS	Murray Evans Advertising Pty. Ltd., 52-54 Phillip St.	266664	1961	Premise Match	0m	On-site
	FILM DIST./FILM EXCHANGES	New Dawn Films, 52 Phillip St.	310296	1961	Premise Match	0m	On-site
	FILM EQUIPMENT IMPORTERS &/OR DISTRIBUTORS	New Dawn Films, 52 Phillip St.	310319	1961	Premise Match	0m	On-site
	THEATRES	New Theatre (The), 52 Phillip St.	256801	1961	Premise Match	0m	On-site
	BOOKSELLERS-RETAIL	New World Booksellers., 52-54 Phillip St.	274388	1961	Premise Match	0m	On-site
	FILM & PROJECTOR HIRERS	Quality Films, 52-54 Phillip St.	310274	1961	Premise Match	0m	On-site
	FILM DIST./FILM EXCHANGES	Quality Films, 52-54 Phillip St.	310300	1961	Premise Match	0m	On-site
	SOLICITORS	Quinn, G. E., 52-54 Phillip St.	251703	1961	Premise Match	0m	On-site
	TRADE UNIONS	United Firemens' Union of Australia, 52 Phillip St.	259112	1961	Premise Match	0m	On-site
	TRADE UNIONS	Waterside Workers' Federation of Australia, 52-54 Phillip St.	259117	1961	Premise Match	0m	On-site
	MERCHANTS & IMPORTERS	Paray, C., 52-54 Phillip St,	75471	1950	Premise Match	0m	On-site
	MANUFACTURERS' AGENTS	Paray, C., 52-54 Phillip St.	71591	1950	Premise Match	0m	On-site
VIOLIN MAKERS, REPAIRERS & DEALERS	Vakimov, J., 52 Phillip St.	112030	1950	Premise Match	0m	On-site	

Map Id	Business Activity	Premise	Ref No.	Year	Location Confidence	Distance to Property Boundary or Road Intersection	Direction
1	FLATS, RESIDENTIALS, Etc.	Wyobe Court, 52 Phillip St.	45543	1950	Premise Match	0m	On-site
	MUSICAL INSTRUMENT DEALERS	Yakimov, J., 52 Phillip St.	87623	1950	Premise Match	0m	On-site
2	CLUBS & SPORTING BODIES (C487)	University Club., 64-70 Phillip St.	284722	1970	Premise Match	0m	South
	Clubs & Sporting Bodies	University Club, 64-70 Phillip St.	69367	1965	Premise Match	0m	South
	CLUBS & SPORTS BODIES	University Club, 64-70 Phillip St.	291825	1961	Premise Match	0m	South
	MOTOR PARKING STATIONS	Phillip Parking Station, 56 Phillip St.	85648	1950	Premise Match	0m	South
	CLUBS & SPORTS BODIES	University Club, Phillip St.	25454	1950	Premise Match	0m	South
3	Paper Manufacturers	Bowater Industries Australia Ltd, 13/131 Macquarie St., Sydney. 2000	56748	1991	Premise Match	5m	East
	Paper Merchants	Bowater Industries Australia Ltd., 13/131 Macquarie St., Sydney. 2000	56751	1991	Premise Match	5m	East
	CLUBS &/OR SPORTING BODIES.	American National Club, 127 Macquarie St	18869	1986	Premise Match	5m	East
	ENGINEERS – CIVIL	Citra Construction Limited, Citra House, 127 Macquarie Street, Sydney. 2000	28610	1986	Premise Match	5m	East
	PROJECT MANAGEMENT SERVICES.	Citra Constructions Limited 127 Macquarie St.	77336	1986	Premise Match	5m	East
	ENGINEERS – STRUCTURAL.	Citra Constructions Limited, 127 Macquarie St.	31241	1986	Premise Match	5m	East
	PROPERTY DEVELOPERS.	Citra Constructions Limited, 127 Macquarie St.	77355	1986	Premise Match	5m	East
	ROADMAKING CONTRACTORS	Citra Constructions Limited, 127 Macquarie St.	83484	1986	Premise Match	5m	East
	EARTH MOVING &/OR ROADMAKING CONTRACTORS.	Citra Constructions Limited, 127 Macquarie. St.	25929	1986	Premise Match	5m	East
	PROJECT MANAGEMENT SERVICES.	Citra Constructions Limited, Citra House, 127 Macquarie Street. Sydney. 2000	77335	1986	Premise Match	5m	East
	ENGINEERS – CIVIL	Citre Constructions Limited, 127 Macquarie St.	28626	1986	Premise Match	5m	East
	GOVERNMENT DEPARTMENTS-STATE.	Crown Employees Appeal Board, 127 Macquarie St.	40057	1986	Premise Match	5m	East
	GOVERNMENT DEPARTMENTS-STATE.	Workers Compensation Commission of N.S.W., The, 127 Macquarie St.	40117	1986	Premise Match	5m	East
	CLUBS &/OR SPORTING BODIES.(C5730)	American National Club, 127 Macquarie St.	17211	1982	Premise Match	5m	East
	ENGINEERS - CIVIL. (E6420)	Citra Constructions Limited, 127 Macquarie St	26801	1982	Premise Match	5m	East
	ENGINEERS - STRUCTURAL. (E8340)	Citra Constructions Limited, 127 Macquarie St,	29297	1982	Premise Match	5m	East
	BRIDGE BUILDERS &/OR CONTRACTORS. (B6400)	Citra Constructions Limited, 127 Macquarie St.	9008	1982	Premise Match	5m	East
	BUILDERS &/OR BUILDING CONTRACTORS. (B6920)	Citra Constructions Limited, 127 Macquarie St.	9176	1982	Premise Match	5m	East
	EARTH MOVING &/OR ROADMAKING CONTRACTORS.(E0360)	Citra Constructions Limited, 127 Macquarie St.	24437	1982	Premise Match	5m	East
	ROADMAKING CONTRACTORS.(R5915)	Citra Constructions Limited, 127 Macquarie St.	72212	1982	Premise Match	5m	East
GOVERNMENT DEPARTMENTS -STATE. (G6000)	Crown Employees Appeal Board, 127 Macquarie St.	37008	1982	Premise Match	5m	East	
GOVERNMENT DEPARTMENTS -STATE. (G6000)	Department Decentralisation & Development, 127 Macquarie St.,	37012	1982	Premise Match	5m	East	
GOVERNMENT DEPARTMENTS -STATE. (G6000)	Workers Compensation Commission of N.S.W., The, 127 Macquarie St.	37065	1982	Premise Match	5m	East	

Map Id	Business Activity	Premise	Ref No.	Year	Location Confidence	Distance to Property Boundary or Road Intersection	Direction
3	CLUBS &/OR SPORTING BODIES.	American National Club. 127 Macquarie St.,	15559	1978	Premise Match	5m	East
	BUILDERS &/OR BUILDING CONTRACTORS.	Citra Constructions Limited 127-131 Macquarie St., Sydney. 2000	7527	1978	Premise Match	5m	East
	BRIDGE BUILDERS &/OR CONTRACTORS.	Citra Constructions Limited, 127 Macquarie St	7400	1978	Premise Match	5m	East
	EARTH MOVING CONTRACTORS	Citra Constructions Limited, 127 Macquarie St	21230	1978	Premise Match	5m	East
	ENGINEERS-CIVIL	Citra Constructions Limited, 127 Macquarie St	23830	1978	Premise Match	5m	East
	ENGINEERS-STRUCTURAL.	Citra Constructions Limited, 127 Macquarie St,	26395	1978	Premise Match	5m	East
	BUILDERS &/OR BUILDING CONTRACTORS.	Citra Constructions Limited, 127 Macquarie St.	7622	1978	Premise Match	5m	East
	ROADMAKING CONTRACTORS.	Citra Constructions Limited, 127 Macquarie St.	63801	1978	Premise Match	5m	East
	GOVERNMENT DEPARTMENTS- STATE.	Crown Employees Appeal Board. 127 Macquarie St.,	33330	1978	Premise Match	5m	East
	GOVERNMENT DEPARTMENTS- STATE.	Department Decentralisation & Development, 127 Macquarie St.	33334	1978	Premise Match	5m	East
	DISTILLERIES.	Walker, John & Sons Ltd., 127 Macquarie St.,	19278	1978	Premise Match	5m	East
	WINE &/OR SPIRIT MERCHANTS- WHOLESALE.	Walker. John & Sons Ltd., 127 Macquarie St.	74962	1978	Premise Match	5m	East
	GOVERNMENT DEPARTMENTS- STATE.	Workers Compensation Commission of N.S.W., The, 127 Macquarie St.,	33383	1978	Premise Match	5m	East
	CLUBS & /OR SPORTING BODIES	American National Club, 127 Macquarie St.	18024	1975	Premise Match	5m	East
	FINANCIERS &/OR FINANCE AGENTS.	Anjou Development Pty. Ltd., 127 Macquarie St,	31898	1975	Premise Match	5m	East
	DEVELOPMENT COMPANIES.	Anjou Developments Pty. Ltd., 127-131 MacQuarie St., Sydney. 2000	21661	1975	Premise Match	5m	East
	BUILDERS &/OR BUILDING CONTRACTORS.	Citra Constructions Pty. Ltd. 127 Macquarie St.	8394	1975	Premise Match	5m	East
	ENGINEERS-STRUCTURAL	Citra Constructions Pty. Ltd. 127-131 Macquarie St. Sydney 2000	30436	1975	Premise Match	5m	East
	BUILDERS &/OR BUILDING CONTRACTORS.	Citra Constructions Pty. Ltd. 127-131 MacQuarie St., Sydney, 2000	8305	1975	Premise Match	5m	East
	ENGINEERS-CIVIL	Citra Constructions Pty. Ltd., 127 Macquarie St,	27575	1975	Premise Match	5m	East
	ENGINEERS-STRUCTURAL	Citra Constructions Pty. Ltd., 127 Macquarie St,	30473	1975	Premise Match	5m	East
	EARTH MOVING CONTRACTORS.	Citra Constructions Pty. Ltd., 127 Macquarie St.,	24714	1975	Premise Match	5m	East
	ROADMAKING CONTRACTORS	Citra Constructions Pty. Ltd., 127 Macquarie St.,	74520	1975	Premise Match	5m	East
	BRIDGE BUILDERS &/OR CONTRACTORS.	Citra Constructions Pty. Ltd., 127 Macquarie St,	8169	1975	Premise Match	5m	East
	GOVERNMENT DEPARTMENTS- STATE	Crown Employees Appeal Board., 127 Macquarie St.	38750	1975	Premise Match	5m	East
	ENGINEERS-WATER TREATMENT.	Degremont- M.I.S. Pty. Ltd. 127 Macquarie Street, Sydney, 2000	30756	1975	Premise Match	5m	East
	WATER TREATMENT EQUIPMENT , MFRS. &/OR DIST.	Degremont- M.I.S. Pty. Ltd., 127 Macquarie Street, Sydney. 2000	86627	1975	Premise Match	5m	East
	SEWAGE TREATMENT EQUIPMENT MFRS.	Degremont- M.I.S. Pty. Ltd., 127 Macquarie Street., Sydney. 2000	76568	1975	Premise Match	5m	East
	SEWAGE TREATMENT EQUIPMENT MFRS.	Degremont., M.I.S., 127 Macquarie St., Sydney. 2000	76571	1975	Premise Match	5m	East
	ENGINEERS-WATER TREATMENT.	Degremont-M.I.S., 127 Macquarie St. Sydney. 2000	30760	1975	Premise Match	5m	East
	WATER TREATMENT EQUIPMENT , MFRS. &/OR DIST.	Degremont-M.I.S., 127 Macquarie St., Sydney. 2000	86638	1975	Premise Match	5m	East
	GOVERNMENT DEPARTMENTS- STATE	Department Decentralisation & Development., 127 Macquarie St.	38753	1975	Premise Match	5m	East

Map Id	Business Activity	Premise	Ref No.	Year	Location Confidence	Distance to Property Boundary or Road Intersection	Direction
3	WINE &/OR SPIRIT MERCHANTS- W/SALE.	Walker J. & Sons Ltd., 127 Macquarie St.	87487	1975	Premise Match	5m	East
	DISTILLERIES.	Walker. J. & Sons Ltd., 127 Macquarie St.,	22219	1975	Premise Match	5m	East
	GOVERNMENT DEPARTMENTS- STATE	Workers Compensation Commission of N.S.W. (The)., 127 Macquarie St.	38817	1975	Premise Match	5m	East
	AMMUNITION & EXPLOSIVES DIST.(A350)	A.F.C.A Pty. Ltd. (Assoc, with Schneider & Co., Paris), 127 Macquarie St.	261358	1970	Premise Match	5m	East
	ARCHITECTS (A440)	A.F.C.A Pty. Ltd., 127 Macquarie St.	261868	1970	Premise Match	5m	East
	ALUMINIUM ALLOYS MFRS. (A305)	Alcoa of Aust Pty. Ltd., 127 Macquarie St.	261151	1970	Premise Match	5m	East
	ALUMINIUM PRODUCTS MFRS. (A320)	Alcoa of Aust Pty. Ltd., 127 Macquarie St.	261215	1970	Premise Match	5m	East
	ALUMINIUM MANUFACTURERS-SHEETS, STRIPS, Etc.	Alcoa of Aust. Pty. Ltd., 127 Macquarie St.	261200	1970	Premise Match	5m	East
	CLUBS & SPORTING BODIES (C487)	American National Club., 129 Macquarie St.	283942	1970	Premise Match	5m	East
	DEVELOPMENT COMPANIES	ANJOU DEVELOPMENTS PTY LTD., 127-131 MACQUARIE ST.	289279	1970	Premise Match	5m	East
	FINANCIERS/FINANCE AGENTS (F180)	Anjou Developments Pty. Ltd., 127 Macquarie St.	302831	1970	Premise Match	5m	East
	ALUMINIUM ALLOYS MFRS. (A305)	Australian Hydro Graphic Services Pty. Ltd., 127 Macquarie St.	261154	1970	Premise Match	5m	East
	HYDROGRAPHIC SERVICES	AUSTRALIAN HYDROGRAPHIC SERVICES PTY LTD., 127-131 MACQUARIE ST.	317941	1970	Premise Match	5m	East
	SURVEYORS-HYDROGRAPHIC	Australian Hydrographic Services Pty. Ltd, 127 Macquarie St.	366378	1970	Premise Match	5m	East
	SURVEYORS-LAND	Australian Hydrographic Services Pty. Ltd., 127 Macquarie St.	366387	1970	Premise Match	5m	East
	SURVEYORS-MARINE	Australian Hydrographic Services Pty. Ltd., 127 Macquarie St.	366462	1970	Premise Match	5m	East
	INSURANCE BROKERS (I520)	Bowring, C. T. & Swain (N.S.W.) Pty. Ltd., 127 Macquarie St.	319974	1970	Premise Match	5m	East
	BRIDGE BUILDERS & CONTRACTORS (B728)	Citra Australia, 127 Macquarie St.	269681	1970	Premise Match	5m	East
	ROAD-MAKING CONTRACTORS (R360)	Citra Australia, 127 Macquarie St.	357699	1970	Premise Match	5m	East
	BUILDERS & CONTRACTORS (B800)	Citra Australia., 127 Macquarie St.	270020	1970	Premise Match	5m	East
	EARTH-MOVING CONTRACTORS (E010)	Citra Australia., 127 Macquarie St.	293116	1970	Premise Match	5m	East
	ENGINEERS-CIVIL (E530)	Citra Australia., 127 Macquarie St.	297535	1970	Premise Match	5m	East
	ENGINEERS-STRUCTURAL (E165)	Citra Australia., 127-131 Macquarie St.	301061	1970	Premise Match	5m	East
	BUILDINGS-CITY OF SYDNEY (B828)	City House., 127 Macquarie St.	272009	1970	Premise Match	5m	East
	GOVT. DEPTS. -STATE (G500)	Crown Employees Appeal Board., 127 Macquarie St.	311702	1970	Premise Match	5m	East
	GOVT. DEPTS. -STATE (G500)	Dept, of Decentralisation & Development., 131 Macquarie St.	311712	1970	Premise Match	5m	East
	ASSOCIATIONS & SOCIETIES (A612)	Hunter Valley Research Foundation, 131 Macquarie St.	262908	1970	Premise Match	5m	East
	GOVT. DEPTS. -STATE (G500)	Insurance Premium Committee., 131 Macquarie St.	311745	1970	Premise Match	5m	East
	ENGINEERS-CONSULTING (E550)	International Engineering Services Consortium Pty. Ltd., 127 Macquarie St., Sydney, 2000	297776	1970	Premise Match	5m	East
	INSURANCE BROKERS (I520)	Muir, Beddal & Co. Ltd., 127 Macquarie St.	320075	1970	Premise Match	5m	East
	ALUMINIUM DISTRIBUTORS (A310)	Pechiney Compagnie, 127 Macquarie St.	261188	1970	Premise Match	5m	East

Map Id	Business Activity	Premise	Ref No.	Year	Location Confidence	Distance to Property Boundary or Road Intersection	Direction
3	MINING COMPANIES	Pechiney Compagnie., 127 Macquarie St.	331718	1970	Premise Match	5m	East
	GOVT. DEPTS. -STATE (G500)	Premiers Dept., 127 Macquarie St.	311786	1970	Premise Match	5m	East
	WINE/SPIRIT MERCHANTS-WHOLESALE	Walker, John & Sons Ltd., 127 Macquarie St	374733	1970	Premise Match	5m	East
	DISTILLERS (D410)	Walker, John & Sons Ltd., 127 Macquarie St.	289957	1970	Premise Match	5m	East
	GOVT. DEPTS. -STATE (G500)	Workers' Compensation Commission of N.S.W., 131 Macquarie St.	311830	1970	Premise Match	5m	East
	Clubs & Sporting Bodies	American National Club, 129 Macquarie St.	68663	1965	Premise Match	5m	East
	Chemists - Pharmaceutical	Astor Pharmacy, 131 Macquarie St.	64677	1965	Premise Match	5m	East
	Associations & Societies	Surveyors, The Institute of Quantity (N.S.W.), c/o Bowie Wilson., 131 Macquarie St.	48191	1965	Premise Match	5m	East
	CLUBS & SPORTS BODIES	American National Club, 129 Macquarie St.	291281	1961	Premise Match	5m	East
	DENTISTS	Carter, W. R., 131 Macquarie St.	295759	1961	Premise Match	5m	East
	ANTIQUE DEALERS	Doling, G. D., 127 Macquarie St.	267964	1961	Premise Match	5m	East
	ART DEALERS	Doling, G. D., 127 Macquarie St.	268692	1961	Premise Match	5m	East
	VALUATORS-FURNITURE &/OR GENERAL	Doling, G. D., 127 Macquarie St.	260709	1961	Premise Match	5m	East
	PHYSIOTHERAPISTS	Garling, I. J., 127 Macquarie St.	358099	1961	Premise Match	5m	East
	MEDICAL PRACTITIONERS	Griffiths, F G., 131 Macquarie St.	335289	1961	Premise Match	5m	East
	DENTISTS	Halliday, R. W., 127 Macquarie St.	296000	1961	Premise Match	5m	East
	MEDICAL PRACTITIONERS	Hedberg, E. A., 131 Macquarie St.	335379	1961	Premise Match	5m	East
	MEDICAL PRACTITIONERS	Malcolm, R. J. W., 131 Macquarie St.	335770	1961	Premise Match	5m	East
	MEDICAL PRACTITIONERS	Page, W. R., 131 Macquarie St.	336027	1961	Premise Match	5m	East
	MEDICAL PRACTITIONERS	Sharp, Alan, 131 Macquarie St.	336304	1961	Premise Match	5m	East
	CLUBS & SPORTS BODIES	American National Club, 129 Macquarie St.	25257	1950	Premise Match	5m	East
	DENTISTS	Carter, W. R., 131 Macquarie St.	31748	1950	Premise Match	5m	East
	MEDICAL PRACTITIONERS	Findlay, A. P., 131 Macquarie St.	72881	1950	Premise Match	5m	East
	PHYSIOTHERAPISTS	Garling, I. J., 127 Macquarie St.	92281	1950	Premise Match	5m	East
	MEDICAL PRACTITIONERS	Griffiths, F G., 131 Macquarie St.	73040	1950	Premise Match	5m	East
	MEDICAL PRACTITIONERS	Hedberg, E. A., 131 Macquarie St.	73112	1950	Premise Match	5m	East
	MEDICAL PRACTITIONERS	Malcolm, R. J. W., 131 Macquarie St.	73355	1950	Premise Match	5m	East
MEDICAL PRACTITIONERS	Page, W. R., 131 Macquarie St.	73578	1950	Premise Match	5m	East	
4	CAFES, MILK BARS &/OR SNACK BARS.	Astor Coffee Lounge, 123 Macquarie St	11194	1986	Premise Match	5m	East
	TAKE-AWAY FOODS.	Astor Coffee Lounge, 123 Macquarie St.,	90429	1986	Premise Match	5m	East
	HAIRDRESSERS-LADIES &/OR BEAUTY SALONS.	Astor, 123 Macquarie St.	41612	1986	Premise Match	5m	East
	HAIRDRESSERS-MENS.	Astor, 123 Macquarie St.	43480	1986	Premise Match	5m	East
	RESTAURANTS.	Macquarie Inn, 123 Macquarie St.	82222	1986	Premise Match	5m	East
	CAFES, TEA ROOMS &/OR COFFEELOUNGES. (C0345)	Astor Coffee Lounge, 123 Macquarie St.	12151	1982	Premise Match	5m	East

Map Id	Business Activity	Premise	Ref No.	Year	Location Confidence	Distance to Property Boundary or Road Intersection	Direction
4	TAKE-AWAY FOODS. (T0235)	Astor Coffee Lounge, 123 Macquarie St.	78124	1982	Premise Match	5m	East
	BEAUTY SALONS &/OR LADIES HAIRDRESSERS. (B2000)	Astor, 123 Macquarie St.	5227	1982	Premise Match	5m	East
	HAIRDRESSERS - GENTS. (H0550)	Astor, 123 Macquarie St.	38389	1982	Premise Match	5m	East
	RESTAURANTS. (R5180)	Macquarie Inn, 123 Macquarie St.	71301	1982	Premise Match	5m	East
	TAKE-AWAY FOODS.	Basha, 123 Macquarie St.	69249	1978	Premise Match	5m	East
	TAXATION CONSULTANTS.	Harland, E. P., 123 Macquarie St.	69716	1978	Premise Match	5m	East
	RESTAURANTS.	Macquarie Inn. 123 Macquarie St,	63165	1978	Premise Match	5m	East
	BEAUTY SALONS &/OR LADIES HAIRDRESSERS.	Astor Hair Stylist, 123 Macquarie St.	4945	1975	Premise Match	5m	East
	TAKE-AWAY FOODS.	Astor Take Away Foods., 123 Macquarie St.,	81819	1975	Premise Match	5m	East
	RESTAURANTS.	Macquarie Inn., 123 Macquarie St.,	73939	1975	Premise Match	5m	East
	BUILDINGS-CITY OF SYDNEY (B828)	Astor (The) Flats., 123 Macquarie St.	271905	1970	Premise Match	5m	East
	CAFES, COFFEE LOUNGES, Etc. (C030)	Astor Cafe., Rear 123 Macquarie St.	275330	1970	Premise Match	5m	East
	MIXED BUSINESSES (M408)	Astor Store., Rear 123 Macquarie St.	332024	1970	Premise Match	5m	East
	Buildings	Astor (The) Flats., 123 Macquarie St. Sydney	56666	1965	Premise Match	5m	East
	Cafes, Tea Rooms, Coffee Lounges, Etc.	Astor Cafe, Rear 123 Macquarie St.	60096	1965	Premise Match	5m	East
	Mixed Businesses	Astor Store, Rear 123 Macquarie St.	116607	1965	Premise Match	5m	East
	BUILDINGS-CITY OF SYDNEY	Astor (The) Flats, 123 Macquarie St.	278742	1961	Premise Match	5m	East
	CAFES, TEA ROOMS, COFFEE LOUNGES, Etc.	Astor Café., Rear 123 Macquarie St	281979	1961	Premise Match	5m	East
	MIXED BUSINESSES	Astor Store, Rear 123 Macquarie St.	342950	1961	Premise Match	5m	East
	MEDICAL PRACTITIONERS	Morton, John, 125 Macquarie St.	335939	1961	Premise Match	5m	East
	PATROLMEN/WATCHMEN	Yates' City Night Patrol, 123 Macquarie St.	357094	1961	Premise Match	5m	East
	BUILDINGS-CITY OF SYDNEY	Astor (The) Flats, 123 Macquarie St.	12057	1950	Premise Match	5m	East
	FLATS, RESIDENTIALS, Etc.	Astor (The), 123 Macquarie St.	44910	1950	Premise Match	5m	East
	MIXED BUSINESSES & GENERAL STORES	Astor Store, Rear 123 Macquarie St.	79280	1950	Premise Match	5m	East
	HAIRDRESSERS (GENT'S) &/OR TOBACCONISTS	Bourke, E., 123 Macquarie St.,	59214	1950	Premise Match	5m	East
	MEDICAL PRACTITIONERS	Foreman, J., The Astor, Macquarie St.	72920	1950	Premise Match	5m	East
MEDICAL PRACTITIONERS	Morton, J., 123 Macquarie St.	73489	1950	Premise Match	5m	East	
MEDICAL PRACTITIONERS	Wunderlich, O. F., The Astor, Macquarie St.	74115	1950	Premise Match	5m	East	
PATROLMEN & WATCHMEN	Yates City Night Patrol, 123 Macquarie St.	91245	1950	Premise Match	5m	East	
5	BOOKSELLERS - RETAIL. (B4475)	Woodhouse, Margaret (Mrs.) 133 Macquarie St.	8029	1982	Premise Match	5m	South East
	BOOKSELLERS RETAIL.	Woodhouse, Margaret (Mrs.) 133 Macquarie St.	6978	1978	Premise Match	5m	South East
	MEDICAL PRACTITIONERS (M216)	Beckett, H. C. Walsh, Clement, & Pittar, Rowland (Ophthalmic)., 133 Macquarie St.	326159	1970	Premise Match	5m	South East
	MEDICAL PRACTITIONERS (M216)	Bell, G., 133 Macquarie St.	326168	1970	Premise Match	5m	South East

Map Id	Business Activity	Premise	Ref No.	Year	Location Confidence	Distance to Property Boundary or Road Intersection	Direction
5	MEDICAL PRACTITIONERS (M216)	Blackwood, James., 133 Macquarie St.,	326211	1970	Premise Match	5m	South East
	MEDICAL PRACTITIONERS (M216)	Butler, R. J., 133 Macquarie St.	326358	1970	Premise Match	5m	South East
	MEDICAL PRACTITIONERS (M216)	Campbell, Ross., 133 Macquarie St.	326390	1970	Premise Match	5m	South East
	MEDICAL PRACTITIONERS (M216)	Christie, A. C., 133 Macquarie St.	326443	1970	Premise Match	5m	South East
	MEDICAL PRACTITIONERS (M216)	Colman, J. V. L., 133 Macquarie St.	326488	1970	Premise Match	5m	South East
	MEDICAL PRACTITIONERS (M216)	Davey, Patricia R., 133 Macquarie St.	326605	1970	Premise Match	5m	South East
	MEDICAL PRACTITIONERS (M216)	Grieve, T. C., 133 Macquarie St.	327018	1970	Premise Match	5m	South East
	MEDICAL PRACTITIONERS (M216)	Healy, R. J., 133 Macquarie St.	327118	1970	Premise Match	5m	South East
	MEDICAL PRACTITIONERS (M216)	Jessup, A., 133 Macquarie St.	327273	1970	Premise Match	5m	South East
	MEDICAL PRACTITIONERS (M216)	Kemp, J. F., 133 Macquarie St.	327311	1970	Premise Match	5m	South East
	MEDICAL PRACTITIONERS (M216)	Langley, Eric F., 133 Macquarie St. & North Shore Medical Centre., St. Leonards	327392	1970	Premise Match	5m	South East
	MEDICAL PRACTITIONERS (M216)	Lawes, C. H. Wickham., 133 Macquarie St.	327408	1970	Premise Match	5m	South East
	MEDICAL PRACTITIONERS (M216)	Letham, J. B., 133 Macquarie St.	327439	1970	Premise Match	5m	South East
	MEDICAL PRACTITIONERS (M216)	Manuel, Betty., 133 Macquarie St.	327569	1970	Premise Match	5m	South East
	MEDICAL PRACTITIONERS (M216)	Manuel, Pattie., 133 Macquarie St.	327570	1970	Premise Match	5m	South East
	MEDICAL PRACTITIONERS (M216)	Markell, Justin., 133 Macquarie St.	327576	1970	Premise Match	5m	South East
	MEDICAL PRACTITIONERS (M216)	Pittar, Rowland., Walsh, Clement., & Beckett, H. C. (Ophthalmic), 133 Macquarie St.	327952	1970	Premise Match	5m	South East
	MEDICAL PRACTITIONERS (M216)	Price, J. H., 133 Macquarie St.	327977	1970	Premise Match	5m	South East
	MEDICAL PRACTITIONERS (M216)	Rivett, Howard., 133 Macquarie St.	328052	1970	Premise Match	5m	South East
	MEDICAL PRACTITIONERS (M216)	Rivett, Ronald., 133 Macquarie St.	328053	1970	Premise Match	5m	South East
	MEDICAL PRACTITIONERS (M216)	Tuckwell, L. A., 133 Macquarie St.	328449	1970	Premise Match	5m	South East
	MEDICAL PRACTITIONERS (M216)	Tulloch, A. K., 133 Macquarie St.	328453	1970	Premise Match	5m	South East
	MEDICAL PRACTITIONERS (M216)	Walsh, Clement., Beckett, H. C., & Pittar, Rowland (Ophthalmic), 133 Macquarie St.	328519	1970	Premise Match	5m	South East
	BUILDINGS-CITY OF SYDNEY (B828)	Wickham House., 133 Macquarie St.	272491	1970	Premise Match	5m	South East
	MEDICAL PRACTITIONERS (M216)	Wickham Lowes, C. H., 133 Macquarie St.	328572	1970	Premise Match	5m	South East
	Medical Practitioners	Beckett, H. C., 133 Macquarie St.	110764	1965	Premise Match	5m	South East
	Medical Practitioners	Bell, G., 133 Macquarie St.	110768	1965	Premise Match	5m	South East
	Medical Practitioners	Campbell, Ross, 133 Macquarie St.	110979	1965	Premise Match	5m	South East
	Physiotherapists	Garling, I. J., 133 Macquarie St.	132886	1965	Premise Match	5m	South East
	Medical Practitioners	Kemp, J. F., North Shore Medical Centre., 133 Macquarie St	111825	1965	Premise Match	5m	South East
	Medical Practitioners	Lance, James W., 133 Macquarie St.	111896	1965	Premise Match	5m	South East
	Medical Practitioners	Latham, J. B., 133 Macquarie St.	111958	1965	Premise Match	5m	South East

Map Id	Business Activity	Premise	Ref No.	Year	Location Confidence	Distance to Property Boundary or Road Intersection	Direction
5	Medical Practitioners	Lawns, C. H. Wickham, 133 Macquarie St.	111925	1965	Premise Match	5m	South East
	Medical Practitioners	Manuel, Betty, 133 Macquarie St.	112151	1965	Premise Match	5m	South East
	Medical Practitioners	Manuel, Pattie, 133 Macquarie St.	112152	1965	Premise Match	5m	South East
	Medical Practitioners	Markell, Justin, 133 Macquarie St.	112155	1965	Premise Match	5m	South East
	Medical Practitioners	Moir, A. E., 133 Macquarie St.	112220	1965	Premise Match	5m	South East
	Medical Practitioners	Peterson, B. H., 133 Macquarie St.	112391	1965	Premise Match	5m	South East
	Medical Practitioners	Pittar, Rowland Walsh, Clement Beckett, H. C. (Ophthalmic), 133 Macquarie St.	112408	1965	Premise Match	5m	South East
	Medical Practitioners	Price, J. H., 133 Macquarie St.	112427	1965	Premise Match	5m	South East
	Medical Practitioners	Rivett, Howard, 133 Macquarie St.	112502	1965	Premise Match	5m	South East
	Medical Practitioners	Rivett, Ronald, 133 Macquarie St.	112503	1965	Premise Match	5m	South East
	Medical Practitioners	Steele-Smith, J. H. (Skin), 133 Macquarie St.	112726	1965	Premise Match	5m	South East
	Medical Practitioners	Stephen, Bruce S., 133 Macquarie St.	112734	1965	Premise Match	5m	South East
	Medical Practitioners	Tonkin, John., 133 Macquarie St.	112825	1965	Premise Match	5m	South East
	Artists - Commercial	Tootill, W. K. (Mr.), 133 Macquarie St.	47088	1965	Premise Match	5m	South East
	Medical Practitioners	Tulloch, A. K., 133 Macquarie St.	112840	1965	Premise Match	5m	South East
	Medical Practitioners	Walsh, Clement., 133 Macquarie St	112898	1965	Premise Match	5m	South East
	Buildings	Wickham House, 133 Macquarie St. Sydney	57277	1965	Premise Match	5m	South East
	Medical Practitioners	Wolfendon, Wm. H., 133 Macquarie St.	112971	1965	Premise Match	5m	South East
	MEDICAL PRACTITIONERS	Bell, G., 133 Macquarie St.	334544	1961	Premise Match	5m	South East
	MEDICAL PRACTITIONERS	Bell, G., 133 Macquarie St.	72422	1950	Premise Match	5m	South East
6	Advertising Agencies	Belgiovane Atkinson Moses Pty. Ltd., 6/135 Macquarie St., Sydney 2000	33449	1991	Premise Match	6m	South East
	INSURANCE BROKERS.	Aghion, Victor & Sons, 135 Macquarie St.	48696	1986	Premise Match	6m	South East
	MEDICAL PRACTITIONERS.	Anderson, J. C., 135 Macquarie St.	53434	1986	Premise Match	6m	South East
	MEDICAL PRACTITIONERS.	Armstrong, M. S., 135 Macquarie St.	53465	1986	Premise Match	6m	South East
	MEDICAL PRACTITIONERS.	Barry, H. C., 135 Macquarie St.	53599	1986	Premise Match	6m	South East
	MEDICAL PRACTITIONERS.	Beckenham, E. J., 135 Macquarie St.	53644	1986	Premise Match	6m	South East
	MEDICAL PRACTITIONERS.	Benanzio, M., 135 Macquarie St.	53658	1986	Premise Match	6m	South East
	ENGINEERS-DESIGN ELECTRONIC.	Bignozzi, A, & Associates, 135 Macquarie St.	28991	1986	Premise Match	6m	South East
	MEDICAL PRACTITIONERS.	Blackman, J. E., 135 Macquarie St.	53728	1986	Premise Match	6m	South East
	MEDICAL PRACTITIONERS.	Bondi, M., 135 Macquarie St.	53772	1986	Premise Match	6m	South East
	MEDICAL PRACTITIONERS.	Bosanquet John S., 135 Macquarie St.	53796	1986	Premise Match	6m	South East
	TRAVEL AGENCIES &/OR BOOKING OFFICES.	British Caledonian Airways, 135 Macquarie St.,	95230	1986	Premise Match	6m	South East
	DENTISTS.	Buchanan, G., 135 Macquarie St.	22344	1986	Premise Match	6m	South East
	MEDICAL PRACTITIONERS.	Bullock, R. J., 135 Macquarie St.	53900	1986	Premise Match	6m	South East
	MEDICAL PRACTITIONERS.	Burniston, G. G., 135 Macquarie St.	53915	1986	Premise Match	6m	South East

Map Id	Business Activity	Premise	Ref No.	Year	Location Confidence	Distance to Property Boundary or Road Intersection	Direction
6	MEDICAL PRACTITIONERS.	Carter, L., 135 Macquarie St.	54023	1986	Premise Match	6m	South East
	MEDICAL PRACTITIONERS.	Cashman, J. D., 135 Macquarie St.	54032	1986	Premise Match	6m	South East
	MEDICAL PRACTITIONERS.	Christie, A. C., 135 Macquarie St.	54168	1986	Premise Match	6m	South East
	MEDICAL PRACTITIONERS.	Clark, R. J., 135 Macquarie St.	54193	1986	Premise Match	6m	South East
	MEDICAL PRACTITIONERS.	Collier, C. B., 135 Macquarie St.	54250	1986	Premise Match	6m	South East
	MEDICAL PRACTITIONERS.	Crawshaw, B., 135 Macquarie St.	54358	1986	Premise Match	6m	South East
	MEDICAL PRACTITIONERS.	Crea, P., 135 Macquarie St.,	54359	1986	Premise Match	6m	South East
	MEDICAL PRACTITIONERS.	Destro, N., 135 Macquarie St.,	54533	1986	Premise Match	6m	South East
	MEDICAL PRACTITIONERS.	Deveridge, R. J., 135 Macquarie St.,	54539	1986	Premise Match	6m	South East
	MEDICAL PRACTITIONERS.	Dey, D. L., 135 Macquarie St.,	54541	1986	Premise Match	6m	South East
	MEDICAL PRACTITIONERS.	Duke, P. S., 135 Macquarie St.,	54630	1986	Premise Match	6m	South East
	DENTISTS.	Dunn, A., 135 Macquarie St.	22538	1986	Premise Match	6m	South East
	DENTISTS.	Dunn, David Brenton, 135 Macquarie St.	22540	1986	Premise Match	6m	South East
	DENTISTS.	Edelman, B., 135 Macquarie St.	22550	1986	Premise Match	6m	South East
	MEDICAL PRACTITIONERS.	Eggersttat, M. T., 135 Macquarie St.	54684	1986	Premise Match	6m	South East
	MEDICAL PRACTITIONERS.	Eizenberg, H. J., 135 Macquarie St.,	54694	1986	Premise Match	6m	South East
	MEDICAL PRACTITIONERS.	Elvy, R. J., 135 Macquarie St.	54722	1986	Premise Match	6m	South East
	MEDICAL PRACTITIONERS.	Faulder, K. C., 135 Macquarie St.,	54790	1986	Premise Match	6m	South East
	MEDICAL PRACTITIONERS.	Ferris, P., 135 Macquarie St.	54813	1986	Premise Match	6m	South East
	MEDICAL PRACTITIONERS.	Freshney, E. W., 135 Macquarie St.	54933	1986	Premise Match	6m	South East
	MEDICAL PRACTITIONERS.	Geddes, P. J., 135 Macquarie St.	54991	1986	Premise Match	6m	South East
	MEDICAL PRACTITIONERS.	Giles, J., 135 Macquarie St.	55019	1986	Premise Match	6m	South East
	MEDICAL PRACTITIONERS.	Glick, M., 135 Macquarie St.	55047	1986	Premise Match	6m	South East
	MEDICAL PRACTITIONERS.	Godsall, R. R., 135 Macquarie St.	55054	1986	Premise Match	6m	South East
	ACCOUNTANTS & AUDITORS.	Gould, V. R. & Co., 135 Macquarie St	511	1986	Premise Match	6m	South East
	MEDICAL PRACTITIONERS.	Goulston, E. H., 135 Macquarie St.	55100	1986	Premise Match	6m	South East
	MEDICAL PRACTITIONERS.	Greaves, C., 135 Macquarie St.	55146	1986	Premise Match	6m	South East
	MEDICAL PRACTITIONERS.	Guirguis, M., 135 Macquarie St.	55188	1986	Premise Match	6m	South East
	MEDICAL PRACTITIONERS.	Hale, R., 135 Macquarie St.	55216	1986	Premise Match	6m	South East
	MEDICAL PRACTITIONERS.	Harrison, H. C., 135 Macquarie St.	55281	1986	Premise Match	6m	South East
	MEDICAL PRACTITIONERS.	Harrison, H. H., 135 Macquarie St.	55282	1986	Premise Match	6m	South East
	MEDICAL PRACTITIONERS.	Hayes, R., 135 Macquarie St.	55311	1986	Premise Match	6m	South East
	MEDICAL PRACTITIONERS.	Hennessy, J., 135 Macquarie St.	55338	1986	Premise Match	6m	South East
	PUBLIC RELATIONS CONSULTANTS.	Henning International, 135 Macquarie St.	78131	1986	Premise Match	6m	South East
	MEDICAL PRACTITIONERS.	Herbert, Timothy, J., 135 Macquarie St.	55347	1986	Premise Match	6m	South East
	MEDICAL PRACTITIONERS.	Hercus, J. (Eye), 135 Macquarie St.	55349	1986	Premise Match	6m	South East

Map Id	Business Activity	Premise	Ref No.	Year	Location Confidence	Distance to Property Boundary or Road Intersection	Direction
6	MEDICAL PRACTITIONERS.	Hersh, H., 135 Macquarie St.	55354	1986	Premise Match	6m	South East
	MEDICAL PRACTITIONERS.	Houang, M. T. W., 135 Macquarie St.	55449	1986	Premise Match	6m	South East
	MEDICAL PRACTITIONERS.	Howison, K., 135 Macquarie St.	55464	1986	Premise Match	6m	South East
	MEDICAL PRACTITIONERS.	Hurt, B. R. Mostyn, 135 Macquarie St.	55516	1986	Premise Match	6m	South East
	MEDICAL PRACTITIONERS.	Jolly, M., 135 Macquarie St.	55628	1986	Premise Match	6m	South East
	MEDICAL PRACTITIONERS.	Jory, J., 135 Macquarie St.	55634	1986	Premise Match	6m	South East
	MEDICAL PRACTITIONERS.	Kitchener, P. N., 135 Macquarie St.	55789	1986	Premise Match	6m	South East
	MEDICAL PRACTITIONERS.	Knoblanche, G. E., 135 Macquarie St.	55804	1986	Premise Match	6m	South East
	MEDICAL PRACTITIONERS.	Lai, M. F., 135 Macquarie St.	55901	1986	Premise Match	6m	South East
	MEDICAL PRACTITIONERS.	Laird, P., 135 Macquarie St.	55910	1986	Premise Match	6m	South East
	MEDICAL PRACTITIONERS.	Lake, B., 135 Macquarie St.	55912	1986	Premise Match	6m	South East
	MEDICAL PRACTITIONERS.	Leberne, C., 135 Macquarie St.	55983	1986	Premise Match	6m	South East
	MEDICAL PRACTITIONERS.	Lee, Kenneth K., 135 Macquarie St.	56005	1986	Premise Match	6m	South East
	MEDICAL PRACTITIONERS.	Lind, D. E., 135 Macquarie St.	56088	1986	Premise Match	6m	South East
	MEDICAL PRACTITIONERS.	Lindsell, C. K., 135 Macquarie St.	56098	1986	Premise Match	6m	South East
	MEDICAL PRACTITIONERS.	Macbeth, R. D., 135 Macquarie St.	56214	1986	Premise Match	6m	South East
	MEDICAL PRACTITIONERS.	Marsh, H. G., 135 Macquarie St.	56398	1986	Premise Match	6m	South East
	RADIOLOGISTS.	McEwen, B. W., 135 Macquarie St.	78906	1986	Premise Match	6m	South East
	MEDICAL PRACTITIONERS.	Mistilis, S. P., 135 Macquarie St.	56539	1986	Premise Match	6m	South East
	MEDICAL PRACTITIONERS.	Mitrofanis, C., 135 Macquarie St.	56545	1986	Premise Match	6m	South East
	MEDICAL PRACTITIONERS.	Mooney, B. P. F., 135 Macquarie St.	56565	1986	Premise Match	6m	South East
	MEDICAL PRACTITIONERS.	Ng, P. J., 135 Macquarie St.	56707	1986	Premise Match	6m	South East
	MEDICAL PRACTITIONERS.	Nicholas, J., 135 Macquarie St.	56715	1986	Premise Match	6m	South East
	DENTISTS.	Nichols, Paul V., 135 Macquarie. St.	23102	1986	Premise Match	6m	South East
	MEDICAL PRACTITIONERS.	Noad, K. B., 135 Macquarie St.	56733	1986	Premise Match	6m	South East
	DENTISTS.	Noble, J., 135 Macquarie. St.	23105	1986	Premise Match	6m	South East
	MEDICAL PRACTITIONERS.	Paoloni, H. J., 135 Macquarie St.	56862	1986	Premise Match	6m	South East
	MEDICAL PRACTITIONERS.	Pennington, D. G., 135 Macquarie St.	56928	1986	Premise Match	6m	South East
	MEDICAL PRACTITIONERS.	Pfeifer, A., 135 Macquarie St.	100262	1986	Premise Match	6m	South East
	MEDICAL PRACTITIONERS.	Potts, I. F., 135 Macquarie St.	57019	1986	Premise Match	6m	South East
	MEDICAL PRACTITIONERS.	Rawson, R., 135 Macquarie St.	57135	1986	Premise Match	6m	South East
	DENTISTS.	Read, Warwick O., 135 Macquarie.St.	23224	1986	Premise Match	6m	South East
	MEDICAL PRACTITIONERS.	Roberts, B. A., 135 Macquarie St.	57229	1986	Premise Match	6m	South East
	MEDICAL PRACTITIONERS.	Roberts, F. G., 135 Macquarie St.	57230	1986	Premise Match	6m	South East
	MEDICAL PRACTITIONERS.	Ross, J., 135 Macquarie St.	57293	1986	Premise Match	6m	South East
	MEDICAL PRACTITIONERS.	Saady, A., 135 Macquarie St.	57340	1986	Premise Match	6m	South East

Map Id	Business Activity	Premise	Ref No.	Year	Location Confidence	Distance to Property Boundary or Road Intersection	Direction
6	MEDICAL PRACTITIONERS.	Savvides, M., 135 Macquarie St.	57399	1986	Premise Match	6m	South East
	DENTISTS.	Selby, A., 135 Macquarie. St.	23316	1986	Premise Match	6m	South East
	MEDICAL PRACTITIONERS.	Seymour, J., 135 Macquarie St.	57496	1986	Premise Match	6m	South East
	DENTISTS.	Sheridan, P., 135 Macquarie. St.	23336	1986	Premise Match	6m	South East
	MEDICAL PRACTITIONERS.	Shipton, E. A., 135 Macquarie St.	57549	1986	Premise Match	6m	South East
	MEDICAL PRACTITIONERS.	Smith, R., 135 Macquarie St.	57651	1986	Premise Match	6m	South East
	MEDICAL PRACTITIONERS.	Souvlls, L., 135 Macquarie St.	57680	1986	Premise Match	6m	South East
	MEDICAL PRACTITIONERS.	Swift, R., 135 Macquarie St.	57831	1986	Premise Match	6m	South East
	MEDICAL PRACTITIONERS.	Syred, R. H., 135 Macquarie St.	57840	1986	Premise Match	6m	South East
	MEDICAL PRACTITIONERS.	Tesoriero, A., 135 Macquarie St.	57923	1986	Premise Match	6m	South East
	MEDICAL PRACTITIONERS.	Thompson, Ian. L., 135 Macquarie St.	57951	1986	Premise Match	6m	South East
	MEDICAL PRACTITIONERS.	Thompson, P. G., 135 Macquarie St.	57955	1986	Premise Match	6m	South East
	MEDICAL PRACTITIONERS.	Thorpe, P., 135 Macquarie St.	57967	1986	Premise Match	6m	South East
	MEDICAL PRACTITIONERS.	Waldman, H., 135 Macquarie St.	58133	1986	Premise Match	6m	South East
	MEDICAL PRACTITIONERS.	Wilson, Tim, 135 Macquarie St.	58286	1986	Premise Match	6m	South East
	MEDICAL PRACTITIONERS.	Yuille, P. G., 135 Macquarie St.	58426	1986	Premise Match	6m	South East
	MEDICAL PRACTITIONERS.	Zielinski, V., 135 Macquarie St.	58440	1986	Premise Match	6m	South East
	MEDICAL PRACTITIONERS. (M2020)	Anderson, J. C., 135 Macquarie St.	46986	1982	Premise Match	6m	South East
	MEDICAL PRACTITIONERS. (M2020)	Argali, W. J., 135 Macquarie St.	47000	1982	Premise Match	6m	South East
	MEDICAL PRACTITIONERS. (M2020)	Armstrong, M. S., 135 Macquarie St.	47005	1982	Premise Match	6m	South East
	MEDICAL PRACTITIONERS. (M2020)	Barry, H. C., 135 Macquarie St.	47129	1982	Premise Match	6m	South East
	MEDICAL PRACTITIONERS. (M2020)	Beckenham, E. J., 135 Macquarie St.	47168	1982	Premise Match	6m	South East
	MEDICAL PRACTITIONERS. (M2020)	Bellingham, F. A., 135 Macquarie St.	47181	1982	Premise Match	6m	South East
	MEDICAL PRACTITIONERS. (M2020)	Benanzio, M., 135 Macquarie St.	47182	1982	Premise Match	6m	South East
	MEDICAL PRACTITIONERS. (M2020)	Blackman, J. E., 135 Macquarie St.	47227	1982	Premise Match	6m	South East
	MEDICAL PRACTITIONERS. (M2020)	Bondi, M., 135 Macquarie St.	47262	1982	Premise Match	6m	South East
	TRAVEL AGENCIES &/OR BOOKING OFFICES. (T7425)	British Caledonian Airways, 135 Macquarie St.,	81780	1982	Premise Match	6m	South East
	DENTISTS. (D1800)	Buchanan, G., 135 Macquarie St.	20028	1982	Premise Match	6m	South East
	MEDICAL PRACTITIONERS. (M2020)	Burniston, G. G., 135 Macquarie St.	47387	1982	Premise Match	6m	South East
	MEDICAL PRACTITIONERS. (M2020)	Carter, L., 135 Macquarie St.	47476	1982	Premise Match	6m	South East
	MEDICAL PRACTITIONERS. (M2020)	Christie, A. C., 135 Macquarie St.	47588	1982	Premise Match	6m	South East
	MEDICAL PRACTITIONERS. (M2020)	Clark, R. J., 135 Macquarie St.	47605	1982	Premise Match	6m	South East
	MEDICAL PRACTITIONERS. (M2020)	Collier, C. B., 135 Macquarie St.	47649	1982	Premise Match	6m	South East
	MEDICAL PRACTITIONERS. (M2020)	Crawshaw, B., 135 Macquarie St.	47739	1982	Premise Match	6m	South East

Map Id	Business Activity	Premise	Ref No.	Year	Location Confidence	Distance to Property Boundary or Road Intersection	Direction
6	MEDICAL PRACTITIONERS. (M2020)	Cull, F. W., 135 Macquarie St.	47761	1982	Premise Match	6m	South East
	MEDICAL PRACTITIONERS. (M2020)	Destro, N, 135 Macquarie St.	47864	1982	Premise Match	6m	South East
	MEDICAL PRACTITIONERS. (M2020)	Dey, D. L., 135 Macquarie St.	47867	1982	Premise Match	6m	South East
	MEDICAL PRACTITIONERS. (M2020)	Duke. P. S., 135 Macquarie St.	47934	1982	Premise Match	6m	South East
	DENTISTS. (D1800)	Dunn, A., 135 Macquarie St.	20191	1982	Premise Match	6m	South East
	DENTISTS. (D1800)	Edelman, B., 135 Macquarie St.	20200	1982	Premise Match	6m	South East
	MEDICAL PRACTITIONERS. (M2020)	Eggerstdat, M. T., 135 Macquarie St.	47980	1982	Premise Match	6m	South East
	MEDICAL PRACTITIONERS. (M2020)	Eizenberg, H. J, 135 Macquarie St.	47985	1982	Premise Match	6m	South East
	MEDICAL PRACTITIONERS. (M2020)	Elvy, R. J., 135 Macquarie St.	48014	1982	Premise Match	6m	South East
	MEDICAL PRACTITIONERS. (M2020)	Faulder, K. C., 135 Macquarie St.	48063	1982	Premise Match	6m	South East
	MEDICAL PRACTITIONERS. (M2020)	Freshney, E. W., 135 Macquarie St.	48174	1982	Premise Match	6m	South East
	MEDICAL PRACTITIONERS. (M2020)	Giles, J., 135 Macquarie St.	48255	1982	Premise Match	6m	South East
	MEDICAL PRACTITIONERS. (M2020)	Glick, M., 135 Macquarie St.	48278	1982	Premise Match	6m	South East
	MEDICAL PRACTITIONERS. (M2020)	Godsall, R. R., 135 Macquarie St.	48284	1982	Premise Match	6m	South East
	AUCTIONEERS-GENERAL. (A8310)	Goodman & Co., 135 Macquarie St.	3783	1982	Premise Match	6m	South East
	VALUERS & APPRAISERS - GENERAL. (V0696)	Goodman & Co., 135 Macquarie St.	83030	1982	Premise Match	6m	South East
	ACCOUNTANTS & AUDITORS. (A0360)	Gould, V. R. & Co., 135 Macquarie St.	448	1982	Premise Match	6m	South East
	MEDICAL PRACTITIONERS. (M2020)	Goulston, E. H., 135 Macquarie St.	48323	1982	Premise Match	6m	South East
	MEDICAL PRACTITIONERS. (M2020)	Guirguis, M. 135 Macquarie St.	48394	1982	Premise Match	6m	South East
	MEDICAL PRACTITIONERS. (M2020)	Hale, R., 135 Macquarie St.	48420	1982	Premise Match	6m	South East
	MEDICAL PRACTITIONERS. (M2020)	Harrison, H. C., 135 Macquarie St.	48474	1982	Premise Match	6m	South East
	MEDICAL PRACTITIONERS. (M2020)	Harrison, H. H., 135 Macquarie St.	48475	1982	Premise Match	6m	South East
	MEDICAL PRACTITIONERS. (M2020)	Harrison, O. M., 135 Macquarie St.	48483	1982	Premise Match	6m	South East
	MEDICAL PRACTITIONERS. (M2020)	Hayes, R., 135 Macquarie St.	48501	1982	Premise Match	6m	South East
	MEDICAL PRACTITIONERS. (M2020)	Hennessy, J., 135 Macquarie St.	48520	1982	Premise Match	6m	South East
	MEDICAL PRACTITIONERS. (M2020)	Hercus, J. (Eye), 135 Macquarie St.	48531	1982	Premise Match	6m	South East
	MEDICAL PRACTITIONERS. (M2020)	Hersh, H., 135 Macquarie St.	48536	1982	Premise Match	6m	South East
	MEDICAL PRACTITIONERS. (M2020)	Howison, K., 135 Macquarie St.	48624	1982	Premise Match	6m	South East
	DENTISTS. (D1800)	Hunter, A. G, 135 Macquarie St.	20382	1982	Premise Match	6m	South East
	MEDICAL PRACTITIONERS. (M2020)	Hurt, B. R, Mostyn, 135 Macquarie St.	48663	1982	Premise Match	6m	South East
	MEDICAL PRACTITIONERS. (M2020)	Jeremy, R., 135 Macquarie St.	48730	1982	Premise Match	6m	South East
	MEDICAL PRACTITIONERS. (M2020)	Knoblanche, G. E., 135 Macquarie St.	48882	1982	Premise Match	6m	South East
	PHYSIOTHERAPISTS. (P4060)	Lewis, Judith, 135 Macquarie St.	63987	1982	Premise Match	6m	South East

Map Id	Business Activity	Premise	Ref No.	Year	Location Confidence	Distance to Property Boundary or Road Intersection	Direction
6	MEDICAL PRACTITIONERS. (M2020)	Lind, D. E., 135 Macquarie St.	49087	1982	Premise Match	6m	South East
	MEDICAL PRACTITIONERS. (M2020)	Lindsell, C. K., 135 Macquarie St.	49094	1982	Premise Match	6m	South East
	MEDICAL PRACTITIONERS. (M2020)	Lyneham, R., 135 Macquarie St.	49167	1982	Premise Match	6m	South East
	MEDICAL PRACTITIONERS. (M2020)	Macbeth, R. D., 135 Macquarie St.	49177	1982	Premise Match	6m	South East
	RADIOLOGISTS. (R1540)	McEwen, B. W., 135 Macquarie St.	68430	1982	Premise Match	6m	South East
	MEDICAL PRACTITIONERS. (M2020)	McIntosh, G. F., 135 Macquarie St.	49235	1982	Premise Match	6m	South East
	MEDICAL PRACTITIONERS. (M2020)	Mistilis, S.P., 135 Macquarie St.	49443	1982	Premise Match	6m	South East
	MEDICAL PRACTITIONERS. (M2020)	Mitrofanis, C., 135 Macquarie St.	49446	1982	Premise Match	6m	South East
	MEDICAL PRACTITIONERS. (M2020)	Mooney, B. P. F, 135 Macquarie St.	49462	1982	Premise Match	6m	South East
	MEDICAL PRACTITIONERS. (M2020)	Mulvey, P., 135 Macquarie St.	49518	1982	Premise Match	6m	South East
	MEDICAL PRACTITIONERS. (M2020)	Ng, P. J., 135 Macquarie St.	49592	1982	Premise Match	6m	South East
	MEDICAL PRACTITIONERS. (M2020)	Nicholas, J., 135 Macquarie St.	49595	1982	Premise Match	6m	South East
	MEDICAL PRACTITIONERS. (M2020)	Noad, K. B., 135 Macquarie St.	49613	1982	Premise Match	6m	South East
	DENTISTS. (D1800)	Noble, J., 135 Macquarie St.	20662	1982	Premise Match	6m	South East
	MEDICAL PRACTITIONERS. (M2020)	Paoloni, H. J., 135 Macquarie St.	49716	1982	Premise Match	6m	South East
	MEDICAL PRACTITIONERS. (M2020)	Pennington, D. G., 135 Macquarie St.	49773	1982	Premise Match	6m	South East
	MEDICAL PRACTITIONERS. (M2020)	Pfeifer, A., 135 Macquarie St.	49795	1982	Premise Match	6m	South East
	MEDICAL PRACTITIONERS. (M2020)	Potts, I. F., 135 Macquarie St.	49847	1982	Premise Match	6m	South East
	MEDICAL PRACTITIONERS. (M2020)	Roberts, F. G., 135 Macquarie St.	50007	1982	Premise Match	6m	South East
	MEDICAL PRACTITIONERS. (M2020)	Ross, J., 135 Macquarie St.	50066	1982	Premise Match	6m	South East
	MEDICAL PRACTITIONERS. (M2020)	Saady, A., 135 Macquarie St.	50104	1982	Premise Match	6m	South East
	MEDICAL PRACTITIONERS. (M2020)	Shipton, E. A., 135 Macquarie St.	50274	1982	Premise Match	6m	South East
	MEDICAL PRACTITIONERS. (M2020)	Souvlis, L., 135 Macquarie St.	50379	1982	Premise Match	6m	South East
	MEDICAL PRACTITIONERS. (M2020)	Storey, B. G., 135 Macquarie St.	50456	1982	Premise Match	6m	South East
	MEDICAL PRACTITIONERS. (M2020)	Syred, R. H., 135 Macquarie St.	50511	1982	Premise Match	6m	South East
	MEDICAL PRACTITIONERS. (M2020)	Tesoriero, A., 135 Macquarie St.	50570	1982	Premise Match	6m	South East
	MEDICAL PRACTITIONERS. (M2020)	Thompson, P. G., 135 Macquarie St.	50596	1982	Premise Match	6m	South East
	MEDICAL PRACTITIONERS. (M2020)	Thorpe, P., 135 Macquarie St.	50610	1982	Premise Match	6m	South East
	MEDICAL PRACTITIONERS. (M2020)	Walman, H., 135 Macquarie St.	50731	1982	Premise Match	6m	South East
	PHYSIOTHERAPISTS. (P4060)	Webster, B. (Miss), 135 Macquarie St.	64034	1982	Premise Match	6m	South East
	MEDICAL PRACTITIONERS. (M2020)	Winston, C., 135 Macquarie St.	50860	1982	Premise Match	6m	South East
	MEDICAL PRACTITIONERS.	Baird, J. H., 135 Macquarie St.,	42079	1978	Premise Match	6m	South East
	MEDICAL PRACTITIONERS.	Barry, H. C., 135 Macquarie St.,	42122	1978	Premise Match	6m	South East

Map Id	Business Activity	Premise	Ref No.	Year	Location Confidence	Distance to Property Boundary or Road Intersection	Direction
6	MEDICAL PRACTITIONERS.	Bauer. G.E., 135 Macquarie St.,	42136	1978	Premise Match	6m	South East
	MEDICAL PRACTITIONERS.	Bear, C. L., 135 Macquarie St.,	42138	1978	Premise Match	6m	South East
	MEDICAL PRACTITIONERS.	Beckenham, E. J., 135 Macquarie St.,	42147	1978	Premise Match	6m	South East
	MEDICAL PRACTITIONERS.	Bellingham. F. A., 135 Macquarie St.,	42162	1978	Premise Match	6m	South East
	MEDICAL PRACTITIONERS.	Benanzio, M., 135 Macquarie St.	42164	1978	Premise Match	6m	South East
	MEDICAL PRACTITIONERS.	Blackman, J. E., 135 Macquarie St.,	42194	1978	Premise Match	6m	South East
	MEDICAL PRACTITIONERS.	Blakemore, C., 135 Macquarie St.,	42200	1978	Premise Match	6m	South East
	MEDICAL PRACTITIONERS.	Bowman, R., 135 Macquarie St.,	42235	1978	Premise Match	6m	South East
	MEDICAL PRACTITIONERS.	Brender. D., 135 Macquarie St.,	42252	1978	Premise Match	6m	South East
	MEDICAL PRACTITIONERS.	Brown, A. R., 135 Macquarie St.	42274	1978	Premise Match	6m	South East
	MEDICAL PRACTITIONERS.	Bryson, A. M., 135 Macquarie St.,	42286	1978	Premise Match	6m	South East
	DENTISTS.	Buchanan. G., 135 Macquarie St.,	17941	1978	Premise Match	6m	South East
	MEDICAL PRACTITIONERS.	Burgess, T. W., 135 Macquarie St.,	42302	1978	Premise Match	6m	South East
	MEDICAL PRACTITIONERS.	Carpenter, J., 135 Macquarie St.,	42365	1978	Premise Match	6m	South East
	MEDICAL PRACTITIONERS.	Chambers. G. A., 135 Macquarie St.,	42400	1978	Premise Match	6m	South East
	MEDICAL PRACTITIONERS.	Chesterman, J., 135 Macquarie St.,	42419	1978	Premise Match	6m	South East
	MEDICAL PRACTITIONERS.	Clark. R.J., 135 Macquarie St.,	42445	1978	Premise Match	6m	South East
	MEDICAL PRACTITIONERS.	Collins, F., 135 Macquarie St	42473	1978	Premise Match	6m	South East
	MEDICAL PRACTITIONERS.	Conolly, W. B., 135 Macquarie St.	42501	1978	Premise Match	6m	South East
	MEDICAL PRACTITIONERS.	Coombes, B. H., 135 Macquarie St.,	42516	1978	Premise Match	6m	South East
	MEDICAL PRACTITIONERS.	Corlette. P. M. C., 135 Macquarie St.,	42523	1978	Premise Match	6m	South East
	MEDICAL PRACTITIONERS.	Crawshaw, B., 135 Macquarie St.,	42542	1978	Premise Match	6m	South East
	MEDICAL PRACTITIONERS.	Dey, D. L., 135 Macquarie St.,	42635	1978	Premise Match	6m	South East
	MEDICAL PRACTITIONERS.	Dixon, Hughes J., 135 Macquarie St.	42650	1978	Premise Match	6m	South East
	MEDICAL PRACTITIONERS.	Duke, P. S., 135 Macquarie St.	42682	1978	Premise Match	6m	South East
	DENTISTS.	Dunn, A., 135 Macquarie St.,	18038	1978	Premise Match	6m	South East
	MEDICAL PRACTITIONERS.	Earle, D., 135 Macquarie St.,	42699	1978	Premise Match	6m	South East
	DENTISTS.	Edelman, B., 135 Macquarie St.,	18042	1978	Premise Match	6m	South East
	MEDICAL PRACTITIONERS.	Eizenberg, H. J., 135 Macquarie St.,	42713	1978	Premise Match	6m	South East
	MEDICAL PRACTITIONERS.	Elsworth, F.D., 135 Macquarie St.	42729	1978	Premise Match	6m	South East
	MEDICAL PRACTITIONERS.	Elvy, R. J., 135 Macquarie St.,	42736	1978	Premise Match	6m	South East
	MEDICAL PRACTITIONERS.	Faulder, K. C., 135 Macquarie St.,	42779	1978	Premise Match	6m	South East
	MEDICAL PRACTITIONERS.	Fisher, F., 135 Macquarie St.	42809	1978	Premise Match	6m	South East
	MEDICAL PRACTITIONERS.	Freidman, E. H., 135 Macquarie St.,	42855	1978	Premise Match	6m	South East
	MEDICAL PRACTITIONERS.	Freshney. E. W., 135 Macquarie St.,	42856	1978	Premise Match	6m	South East
	MEDICAL PRACTITIONERS.	Furber, J. G., 135 Macquarie St.,	42869	1978	Premise Match	6m	South East

Map Id	Business Activity	Premise	Ref No.	Year	Location Confidence	Distance to Property Boundary or Road Intersection	Direction
6	MEDICAL PRACTITIONERS.	Furber, R.I., 135 Macquarie St.,	42870	1978	Premise Match	6m	South East
	MEDICAL PRACTITIONERS.	Goulston, E. H., 135 Macquarie St.	42957	1978	Premise Match	6m	South East
	MEDICAL PRACTITIONERS.	Greaves, Collins, 137 Macquarie St.,	42983	1978	Premise Match	6m	South East
	MEDICAL PRACTITIONERS.	Gregory-Roberts, F., 135 Macquarie St.,	42992	1978	Premise Match	6m	South East
	MEDICAL PRACTITIONERS.	Hale, R., 135 Macquarie St.,	43020	1978	Premise Match	6m	South East
	MEDICAL PRACTITIONERS.	Hamilton, A. R., 135 Macquarie St.,	43034	1978	Premise Match	6m	South East
	MEDICAL PRACTITIONERS.	Harrison, H. H., 135 Macquarie St.,	43075	1978	Premise Match	6m	South East
	MEDICAL PRACTITIONERS.	Harrison, O. M., 135 Macquarie St.,	43082	1978	Premise Match	6m	South East
	MEDICAL PRACTITIONERS.	Harrison. H. C., 135 Macquarie St.,	43074	1978	Premise Match	6m	South East
	MEDICAL PRACTITIONERS.	Harvey. Cotter, 135 Macquarie St.	43091	1978	Premise Match	6m	South East
	MEDICAL PRACTITIONERS.	Hayes. R., 135 Macquarie St.,	43104	1978	Premise Match	6m	South East
	DENTISTS.	Helmore, F. E., 135 Macquarie St.,	18144	1978	Premise Match	6m	South East
	MEDICAL PRACTITIONERS.	Hennessy. J., 135 Macquarie St.,	43111	1978	Premise Match	6m	South East
	MEDICAL PRACTITIONERS.	Hercus, J. (Eye), 135 Macquarie St.,	43118	1978	Premise Match	6m	South East
	MEDICAL PRACTITIONERS.	Hill, Bruce. Goodwin. 135 Macquarie St.,	43130	1978	Premise Match	6m	South East
	MEDICAL PRACTITIONERS.	Hodgkinson, A., 135 Macquarie St.,	43153	1978	Premise Match	6m	South East
	MEDICAL PRACTITIONERS.	Hughes. J. Dixon, 135 Macquarie St.,	43211	1978	Premise Match	6m	South East
	MEDICAL PRACTITIONERS.	Hughes. K.T., 135 Macquarie St.,	43212	1978	Premise Match	6m	South East
	MEDICAL PRACTITIONERS.	Hunt, T., 135 Macquarie St.,	43223	1978	Premise Match	6m	South East
	DENTISTS.	Hunter, A. G., 135 Macquarie St.,	18175	1978	Premise Match	6m	South East
	MEDICAL PRACTITIONERS.	Hurt, B. R. Mostyn, 135 Macquarie St.	43233	1978	Premise Match	6m	South East
	MEDICAL PRACTITIONERS.	Jeremy, R., 135 Macquarie St.,	43268	1978	Premise Match	6m	South East
	MEDICAL PRACTITIONERS.	Killick, J., 135 Macquarie St.	43357	1978	Premise Match	6m	South East
	MEDICAL PRACTITIONERS.	Lamond. P. K., 135 Macquarie St.,	43413	1978	Premise Match	6m	South East
	MEDICAL PRACTITIONERS.	Lind, D. E., 135 Macquarie St.,	43473	1978	Premise Match	6m	South East
	MEDICAL PRACTITIONERS.	Lindsell. C. K., 135 Macquarie St.,	43482	1978	Premise Match	6m	South East
	MEDICAL PRACTITIONERS.	Macbeth. R. D., 135 Macquarie St.,	43532	1978	Premise Match	6m	South East
	MEDICAL PRACTITIONERS.	MacDonald, R. D., 135 Macquarie St.	43528	1978	Premise Match	6m	South East
	RADIOLOGISTS.	McEwen, B. W., 135 Macquarie St.	61202	1978	Premise Match	6m	South East
	MEDICAL PRACTITIONERS.	McJannet. D., 135 Macquarie St.,	43656	1978	Premise Match	6m	South East
	DENTISTS.	McMullin, R. N., 135 Macquarie St.,	18325	1978	Premise Match	6m	South East
	MEDICAL PRACTITIONERS.	Molloy, H., 135 Macquarie St.,	43722	1978	Premise Match	6m	South East
	MEDICAL PRACTITIONERS.	Mooney, B., 135 Macquarie St.,	43729	1978	Premise Match	6m	South East
	MEDICAL PRACTITIONERS.	Morson, S., 135 Macquarie St.,	43745	1978	Premise Match	6m	South East
	MEDICAL PRACTITIONERS.	Mulvey. P., 135 Macquarie St.,	43752	1978	Premise Match	6m	South East
	MEDICAL PRACTITIONERS.	Nebenzahl. B., 135 Macquarie St.,	43783	1978	Premise Match	6m	South East

Map Id	Business Activity	Premise	Ref No.	Year	Location Confidence	Distance to Property Boundary or Road Intersection	Direction
6	MEDICAL PRACTITIONERS.	Noad, K. B., 135 Macquarie St.,	43800	1978	Premise Match	6m	South East
	MEDICAL PRACTITIONERS.	Perkins, R. B., 135 Macquarie St.,	43915	1978	Premise Match	6m	South East
	MEDICAL PRACTITIONERS.	Potts, I. F., 135 Macquarie St.,	43955	1978	Premise Match	6m	South East
	MEDICAL PRACTITIONERS.	Ravich, R. B. M., 135 Macquarie St.,	44000	1978	Premise Match	6m	South East
	MEDICAL PRACTITIONERS.	Riley, B. W., 135 Macquarie St.,	44054	1978	Premise Match	6m	South East
	MEDICAL PRACTITIONERS.	Roberts, F. G., 135 Macquarie St.,	44066	1978	Premise Match	6m	South East
	MEDICAL PRACTITIONERS.	Robins. W., 135 Macquarie St.,	44078	1978	Premise Match	6m	South East
	MEDICAL PRACTITIONERS.	Rodd, J. M. (Eye), 135 Macquarie St.,	44089	1978	Premise Match	6m	South East
	MEDICAL PRACTITIONERS.	Ross, J., 135 Macquarie St.,	44113	1978	Premise Match	6m	South East
	MEDICAL PRACTITIONERS.	Rowe, R., 135 Macquarie St.,	44118	1978	Premise Match	6m	South East
	MEDICAL PRACTITIONERS.	Saady. A., 135 Macquarie St.	44141	1978	Premise Match	6m	South East
	MEDICAL PRACTITIONERS.	Sharp, A., 135 Macquarie St.,	44241	1978	Premise Match	6m	South East
	MEDICAL PRACTITIONERS.	Shearman, B., 135 Macquarie St.,	44249	1978	Premise Match	6m	South East
	MEDICAL PRACTITIONERS.	Shipton, E. A., 135 Macquarie St.,	44269	1978	Premise Match	6m	South East
	MEDICAL PRACTITIONERS.	Stephen. R. L., 135 Macquarie St.,	44373	1978	Premise Match	6m	South East
	MEDICAL PRACTITIONERS.	Stern. H., 135 Macquarie St.,	44379	1978	Premise Match	6m	South East
	MEDICAL PRACTITIONERS.	Stevenson, R. B. C., 135 Macquarie St.,	44381	1978	Premise Match	6m	South East
	MEDICAL PRACTITIONERS.	Syred. R. H., 135 Macquarie St.,	44434	1978	Premise Match	6m	South East
	MEDICAL PRACTITIONERS.	Thompson, N.L., 135 Macquarie St.,	44479	1978	Premise Match	6m	South East
	MEDICAL PRACTITIONERS.	Thompson, P. G., 135 Macquarie St.,	44480	1978	Premise Match	6m	South East
	MEDICAL PRACTITIONERS.	Thorpe. P., 135 Macquarie St.,	44493	1978	Premise Match	6m	South East
	MEDICAL PRACTITIONERS.	Tooth, R. M., 135 Macquarie St.,	44509	1978	Premise Match	6m	South East
	MEDICAL PRACTITIONERS.	Treloar, D., 135 Macquarie St.,	44515	1978	Premise Match	6m	South East
	MEDICAL PRACTITIONERS.	Walter, W., 135 Macquarie St.,	44588	1978	Premise Match	6m	South East
	PHYSIOTHERAPISTS.	Webster. B. (Miss), 135 Macquarie St.	56980	1978	Premise Match	6m	South East
	MEDICAL PRACTITIONERS.	White. F. D., 135 Macquarie St.,	44631	1978	Premise Match	6m	South East
	MEDICAL PRACTITIONERS.	Wilson, Ken, 135 Macquarie St.,	44668	1978	Premise Match	6m	South East
	MEDICAL PRACTITIONERS.	Winer, C. R., 135 Macquarie St.,	44685	1978	Premise Match	6m	South East
	MEDICAL PRACTITIONERS.	Winston, C., 135 Macquarie St.,	44694	1978	Premise Match	6m	South East
	MEDICAL PRACTITIONERS.	York, J. R., 135 Macquarie St.,	44732	1978	Premise Match	6m	South East
	MEDICAL PRACTITIONERS.	Baird, J.H., 135 Macquarie St.	49642	1975	Premise Match	6m	South East
	MEDICAL PRACTITIONERS.	Barry, H. C., 135 Macquarie St.	49672	1975	Premise Match	6m	South East
	MEDICAL PRACTITIONERS.	Bauer, G. E., 135 Macquarie St.	49685	1975	Premise Match	6m	South East
	MEDICAL PRACTITIONERS.	Bear, C. L., 135 Macquarie St.	49689	1975	Premise Match	6m	South East
	MEDICAL PRACTITIONERS.	Beckenham, E. J., 135 Macquarie St.	49695	1975	Premise Match	6m	South East
	MEDICAL PRACTITIONERS.	Bellingham, F. A., 135 Macquarie St.	49707	1975	Premise Match	6m	South East

Map Id	Business Activity	Premise	Ref No.	Year	Location Confidence	Distance to Property Boundary or Road Intersection	Direction
6	MEDICAL PRACTITIONERS.	Benanzio, M., 135 Macquarie St.	49708	1975	Premise Match	6m	South East
	MEDICAL PRACTITIONERS.	Blackemore, C., 135 Macquarie St.	49739	1975	Premise Match	6m	South East
	MEDICAL PRACTITIONERS.	Blackman, J. E., 135 Macquarie St.	49741	1975	Premise Match	6m	South East
	MEDICAL PRACTITIONERS.	Bowman, R., 135 Macquarie St.	49777	1975	Premise Match	6m	South East
	MEDICAL PRACTITIONERS.	Brender, D., 135 Macquarie St.,	49800	1975	Premise Match	6m	South East
	MEDICAL PRACTITIONERS.	Brown, A. R., 135 Macquarie St.	49818	1975	Premise Match	6m	South East
	MEDICAL PRACTITIONERS.	Bryson, A. M., 135 Macquarie St.	49829	1975	Premise Match	6m	South East
	MEDICAL PRACTITIONERS.	Buchanan, G., 135 Macquarie St.	49830	1975	Premise Match	6m	South East
	MEDICAL PRACTITIONERS.	Burgess, T. W., 135 Macquarie St.	49844	1975	Premise Match	6m	South East
	MEDICAL PRACTITIONERS.	Carne. J. C., 135 Macquarie St.	49891	1975	Premise Match	6m	South East
	MEDICAL PRACTITIONERS.	Carpenter, J., 135 Macquarie St.	49892	1975	Premise Match	6m	South East
	MEDICAL PRACTITIONERS.	Carroll, R. L., 135 Macquarie St.	49902	1975	Premise Match	6m	South East
	MEDICAL PRACTITIONERS.	Chambers, G. A., 135 Macquarie St.	49914	1975	Premise Match	6m	South East
	MEDICAL PRACTITIONERS.	Chesterman, J., 135 Macquarie St.	49924	1975	Premise Match	6m	South East
	MEDICAL PRACTITIONERS.	Christie, A. C., 135 Macquarie St.	49929	1975	Premise Match	6m	South East
	MEDICAL PRACTITIONERS.	Clark, R. J., 135 Macquarie St.	49937	1975	Premise Match	6m	South East
	MEDICAL PRACTITIONERS.	Collins, F., 135 Macquarie St.	49959	1975	Premise Match	6m	South East
	MEDICAL PRACTITIONERS.	Condon, R., 135 Macquarie St.	49980	1975	Premise Match	6m	South East
	MEDICAL PRACTITIONERS.	Conolly, W. B., 135 Macquarie St.	49986	1975	Premise Match	6m	South East
	MEDICAL PRACTITIONERS.	Coombes, B. H., 135 Macquarie St.	49998	1975	Premise Match	6m	South East
	MEDICAL PRACTITIONERS.	Corlette, P. M. C., 135 Macquarie St.	50007	1975	Premise Match	6m	South East
	MEDICAL PRACTITIONERS.	Cortis, E. M., 135 Macquarie St.	50011	1975	Premise Match	6m	South East
	MEDICAL PRACTITIONERS.	Crawshaw, B., 135 Macquarie St.	50033	1975	Premise Match	6m	South East
	MEDICAL PRACTITIONERS.	Curtin, B. A., 135 Macquarie St.	50062	1975	Premise Match	6m	South East
	MEDICAL PRACTITIONERS.	Davies, J., 135 Macquarie St.	50087	1975	Premise Match	6m	South East
	MEDICAL PRACTITIONERS.	Dey, D. L., 135 Macquarie St.	50127	1975	Premise Match	6m	South East
	MEDICAL PRACTITIONERS.	Downie. D., 135 Macquarie St.	50161	1975	Premise Match	6m	South East
	MEDICAL PRACTITIONERS.	Duke, P. S., 135 Macquarie St.	50172	1975	Premise Match	6m	South East
	DENTISTS.	Dunn, A., 135 Macquarie St.	20901	1975	Premise Match	6m	South East
	MEDICAL PRACTITIONERS.	Earle, D., 135 Macquarie St.	50190	1975	Premise Match	6m	South East
	MEDICAL PRACTITIONERS.	Edelman, B., 135 Macquarie St.	50192	1975	Premise Match	6m	South East
	MEDICAL PRACTITIONERS.	Eizenberg, H. J., 135 Macquarie St.	50205	1975	Premise Match	6m	South East
	MEDICAL PRACTITIONERS.	Elvy, R. J., 135 Macquarie St.	50217	1975	Premise Match	6m	South East
	MEDICAL PRACTITIONERS.	Faulder, K. C., 135 Macquarie St.	50252	1975	Premise Match	6m	South East
	MEDICAL PRACTITIONERS.	Fisher, F., 135 Macquarie St.	50273	1975	Premise Match	6m	South East
	MEDICAL PRACTITIONERS.	Florence, Brian, (Skin), 135 Macquarie St.	50284	1975	Premise Match	6m	South East

Map Id	Business Activity	Premise	Ref No.	Year	Location Confidence	Distance to Property Boundary or Road Intersection	Direction
6	MEDICAL PRACTITIONERS.	Fredman, E.H., 135 Macquarie St.	50316	1975	Premise Match	6m	South East
	MEDICAL PRACTITIONERS.	Freshney, E.W., 135 Macquarie St.	50317	1975	Premise Match	6m	South East
	MEDICAL PRACTITIONERS.	Furber, J.G., 135 Macquarie St.	50333	1975	Premise Match	6m	South East
	MEDICAL PRACTITIONERS.	Goulston, E. H., 135 Macquarie St.	50414	1975	Premise Match	6m	South East
	MEDICAL PRACTITIONERS.	Graham, C. E., 135 Macquarie St.	50424	1975	Premise Match	6m	South East
	MEDICAL PRACTITIONERS.	Greaves, Collins., 135 Macquarie St.	50442	1975	Premise Match	6m	South East
	MEDICAL PRACTITIONERS.	Hamilton, A. R., 135 Macquarie St.	50474	1975	Premise Match	6m	South East
	MEDICAL PRACTITIONERS.	Harrison, H. C., 135 Macquarie St.	50507	1975	Premise Match	6m	South East
	MEDICAL PRACTITIONERS.	Harrison, H. H., 135 Macquarie St.	50508	1975	Premise Match	6m	South East
	MEDICAL PRACTITIONERS.	Harrison, O. M., 135 Macquarie St.	50510	1975	Premise Match	6m	South East
	MEDICAL PRACTITIONERS.	Harvey & Patrick., 135 Macquarie St	50518	1975	Premise Match	6m	South East
	MEDICAL PRACTITIONERS.	Harvey, Cotter., 135 Macquarie St.	50519	1975	Premise Match	6m	South East
	MEDICAL PRACTITIONERS.	Hayes, R., 135 Macquarie St.	50530	1975	Premise Match	6m	South East
	MEDICAL PRACTITIONERS.	Hedberg, E., 135 Macquarie St.	50535	1975	Premise Match	6m	South East
	MEDICAL PRACTITIONERS.	Helmore, F. E., 135 Macquarie St.	50536	1975	Premise Match	6m	South East
	MEDICAL PRACTITIONERS.	Hennessy, J., 135 Macquarie St.	50541	1975	Premise Match	6m	South East
	MEDICAL PRACTITIONERS.	Hercus, J. (Eye), 135 Macquarie St.	50546	1975	Premise Match	6m	South East
	MEDICAL PRACTITIONERS.	Hill, Bruce. Goodwin., 135 Macquarie St.	50556	1975	Premise Match	6m	South East
	MEDICAL PRACTITIONERS.	Hodgkinson. A., 135 Macquarie St.	50582	1975	Premise Match	6m	South East
	MEDICAL PRACTITIONERS.	Hodgkinson. R., 135 Macquarie St.	50584	1975	Premise Match	6m	South East
	MEDICAL PRACTITIONERS.	Horn. Craig A., 135 Macquarie St.	50604	1975	Premise Match	6m	South East
	MEDICAL PRACTITIONERS.	Hughes, K. T., 135 Macquarie St.	50622	1975	Premise Match	6m	South East
	MEDICAL PRACTITIONERS.	Hughes. J. Dixon, 135 Macquarie St.	50621	1975	Premise Match	6m	South East
	MEDICAL PRACTITIONERS.	Hunt, T., 135 Macquarie St.	50633	1975	Premise Match	6m	South East
	MEDICAL PRACTITIONERS.	Hunter. A. G., 135 Macquarie St.	50636	1975	Premise Match	6m	South East
	MEDICAL PRACTITIONERS.	Hurt, B. R. Mostyn., 135 Macquarie St.	50642	1975	Premise Match	6m	South East
	MEDICAL PRACTITIONERS.	Jeremy, R., 135 Macquarie St.	50678	1975	Premise Match	6m	South East
	MEDICAL PRACTITIONERS.	Lamond. P. K., 135 Macquarie St.	50798	1975	Premise Match	6m	South East
	MEDICAL PRACTITIONERS.	Lind, D. E., 135 Macquarie St.	50860	1975	Premise Match	6m	South East
	MEDICAL PRACTITIONERS.	Lindsell, C. K., 135 Macquarie St.	50865	1975	Premise Match	6m	South East
	MEDICAL PRACTITIONERS.	Macbeth, R. D., 135 Macquarie St.	50914	1975	Premise Match	6m	South East
	MEDICAL PRACTITIONERS.	MacDonald. R. D., 135 Macquarie St.	50905	1975	Premise Match	6m	South East
	RADIOLOGISTS.	McEwen, B. W., 135 Macquarie St.,	71797	1975	Premise Match	6m	South East
	MEDICAL PRACTITIONERS.	McJannett, D., 135 MacquarieSt.	51024	1975	Premise Match	6m	South East
DENTISTS.	McMullin, R. N., 135 Macquarie St.,	21199	1975	Premise Match	6m	South East	
MEDICAL PRACTITIONERS.	Molloy, H., 135 Macquarie St.	51088	1975	Premise Match	6m	South East	

Map Id	Business Activity	Premise	Ref No.	Year	Location Confidence	Distance to Property Boundary or Road Intersection	Direction
6	MEDICAL PRACTITIONERS.	Mooney, B., 135 Macquarie St.	51093	1975	Premise Match	6m	South East
	MEDICAL PRACTITIONERS.	Morson, S., 135 Macquarie St.	51113	1975	Premise Match	6m	South East
	MEDICAL PRACTITIONERS.	Myers, W. K. (Skin), 135 Macquarie St.	51149	1975	Premise Match	6m	South East
	MEDICAL PRACTITIONERS.	Nebenzahl. B., 135 Macquarie St.	51163	1975	Premise Match	6m	South East
	MEDICAL PRACTITIONERS.	Nebenzahl. B., 135 Macquarie St.	51156	1975	Premise Match	6m	South East
	MEDICAL PRACTITIONERS.	Nicholas, J., 135 Macquarie St.	51177	1975	Premise Match	6m	South East
	MEDICAL PRACTITIONERS.	Noad. K. B., 135 Macquarie St.	51186	1975	Premise Match	6m	South East
	MEDICAL PRACTITIONERS.	Owen, A., 135 Macquarie St.	51217	1975	Premise Match	6m	South East
	MEDICAL PRACTITIONERS.	Perkins, R. B., 135 Macquarie St.	51285	1975	Premise Match	6m	South East
	MEDICAL PRACTITIONERS.	Pfeifer, A., 135 Macquarie St.	51296	1975	Premise Match	6m	South East
	MEDICAL PRACTITIONERS.	Potter. N., 135 Macquarie St.	51317	1975	Premise Match	6m	South East
	MEDICAL PRACTITIONERS.	Potts. I. F., 135 Macquarie St.	51319	1975	Premise Match	6m	South East
	MEDICAL PRACTITIONERS.	Riley, B. W., 135 Macquarie St.	51376	1975	Premise Match	6m	South East
	MEDICAL PRACTITIONERS.	Roberts. F. G., 135 Macquarie St.	51387	1975	Premise Match	6m	South East
	MEDICAL PRACTITIONERS.	Robins, W., 135 Macquarie St.	51398	1975	Premise Match	6m	South East
	MEDICAL PRACTITIONERS.	Rodd, J. M. (Eye), 135 Macquarie St.	51408	1975	Premise Match	6m	South East
	MEDICAL PRACTITIONERS.	Ross, J., 135 Macquarie St.	51436	1975	Premise Match	6m	South East
	MEDICAL PRACTITIONERS.	Ross, J., 135 Macquarie St.	51435	1975	Premise Match	6m	South East
	MEDICAL PRACTITIONERS.	Sharp, A., 135 Macquarie St.	51532	1975	Premise Match	6m	South East
	MEDICAL PRACTITIONERS.	Shearman, B., 135 Macquarie St.	51538	1975	Premise Match	6m	South East
	MEDICAL PRACTITIONERS.	Shipton, E. A., 135 Macquarie St.	51552	1975	Premise Match	6m	South East
	MEDICAL PRACTITIONERS.	Spedding, R., 135 Macquarie St.	51603	1975	Premise Match	6m	South East
	MEDICAL PRACTITIONERS.	Stephen, R. L., 135 Macquarie St.	51630	1975	Premise Match	6m	South East
	MEDICAL PRACTITIONERS.	Stern, H., 135 Macquarie St.,	51637	1975	Premise Match	6m	South East
	MEDICAL PRACTITIONERS.	Stevenson. R. B. C., 135 Macquarie St.,	51639	1975	Premise Match	6m	South East
	MEDICAL PRACTITIONERS.	Syred, R. H., 135 Macquarie St.	51690	1975	Premise Match	6m	South East
	MEDICAL PRACTITIONERS.	Thompson., N.L., 135 Macquarie St.,	51721	1975	Premise Match	6m	South East
	MEDICAL PRACTITIONERS.	Thorpe, P., 135 Macquarie St.,	51730	1975	Premise Match	6m	South East
	MEDICAL PRACTITIONERS.	Tooth, R.M., 135 Macquarie St.,	51743	1975	Premise Match	6m	South East
	MEDICAL PRACTITIONERS.	Treloar, D., 135 Macquarie St.,	51752	1975	Premise Match	6m	South East
	MEDICAL PRACTITIONERS.	Walsh, J. K., 135 Macquarie St.,	51819	1975	Premise Match	6m	South East
	PHYSIOTHERAPISTS.	Webster, B. (Miss), 135 Macquarie St.,	67086	1975	Premise Match	6m	South East
	MEDICAL PRACTITIONERS.	White, F. D., 135 Macquarie St.,	51855	1975	Premise Match	6m	South East
	MEDICAL PRACTITIONERS.	Wilson. G. C., 135 Macquarie St.,	51877	1975	Premise Match	6m	South East
	MEDICAL PRACTITIONERS.	Winer C. R., 135 Macquarie St.,	51890	1975	Premise Match	6m	South East
	MEDICAL PRACTITIONERS.	Winston, C., 135 Macquarie St.,	51893	1975	Premise Match	6m	South East

Map Id	Business Activity	Premise	Ref No.	Year	Location Confidence	Distance to Property Boundary or Road Intersection	Direction
6	MEDICAL PRACTITIONERS.	Wurth, W., 135 Macquarie St.,	51915	1975	Premise Match	6m	South East
	MEDICAL PRACTITIONERS.	Wurth, W., 135 Macquarie St.,	51916	1975	Premise Match	6m	South East
	MEDICAL PRACTITIONERS.	York, J. R., 135 Macquarie St.,	51923	1975	Premise Match	6m	South East
	MEDICAL PRACTITIONERS (M216)	Abbott, Lewsbe G. (Skin), 135-137 Macquarie St.	326013	1970	Premise Match	6m	South East
	MEDICAL PRACTITIONERS (M216)	Anderson, S. B. P., 135 Macquarie St.	326065	1970	Premise Match	6m	South East
	ASSOCIATIONS - EMPLOYERS', INDUSTRIAL & PROFESSIONAL	Australian Dental Asscn (N.S.W Branch), 135 Macquarie St.	263312	1970	Premise Match	6m	South East
	ASSOCIATIONS - EMPLOYERS', INDUSTRIAL & PROFESSIONAL	Australian Medical Asscn (N.S.W Branch), 135 Macquarie St.	263321	1970	Premise Match	6m	South East
	MEDICAL PRACTITIONERS (M216)	Bellingham, F. A., 135 Macquarie St.	326169	1970	Premise Match	6m	South East
	MEDICAL PRACTITIONERS (M216)	Benjamin, Jean., 135 Macquarie St.	326174	1970	Premise Match	6m	South East
	MEDICAL PRACTITIONERS (M216)	Blackman, J. E., 135 Macquarie St.	326208	1970	Premise Match	6m	South East
	MEDICAL PRACTITIONERS (M216)	Blakemore, Conrad & Carpenter, John., 135 Macquarie St.	326213	1970	Premise Match	6m	South East
	BUILDINGS-CITY OF SYDNEY (B828)	British Medical Association House., 135 Macquarie St.	271963	1970	Premise Match	6m	South East
	MEDICAL PRACTITIONERS (M216)	Bryson, A. M., 135 Macquarie St.	326320	1970	Premise Match	6m	South East
	MEDICAL PRACTITIONERS (M216)	Buchanan, G., 135 Macquarie St.	326321	1970	Premise Match	6m	South East
	MEDICAL PRACTITIONERS (M216)	Burgess, T. W., 135 Macquarie St.	326337	1970	Premise Match	6m	South East
	MEDICAL PRACTITIONERS (M216)	Carpenter, John & Bakemore, Conrad., 135 Macquarie St.	326399	1970	Premise Match	6m	South East
	MEDICAL PRACTITIONERS (M216)	Carruthers, D. G., 135 Macquarie St.	326407	1970	Premise Match	6m	South East
	MEDICAL PRACTITIONERS (M216)	Chandler, Roderick P., 135 Macquarie St. & North Shore Medical Centre, St. Leonards	326430	1970	Premise Match	6m	South East
	MEDICAL PRACTITIONERS (M216)	Chesterman, John., 135 Macquarie St.	326439	1970	Premise Match	6m	South East
	MEDICAL PRACTITIONERS (M216)	Condon, Richard., 135 Macquarie St.	326495	1970	Premise Match	6m	South East
	MEDICAL PRACTITIONERS (M216)	Corlette, Philip M. C., 135 Macquarie St.	326521	1970	Premise Match	6m	South East
	MEDICAL PRACTITIONERS (M216)	Comer, L. S., 135 Macquarie St.	326523	1970	Premise Match	6m	South East
	MEDICAL PRACTITIONERS (M216)	Cortis, Edward M., 135 Macquarie St., (& North Shore)	326528	1970	Premise Match	6m	South East
	MEDICAL PRACTITIONERS (M216)	Curtin, Bryan A., 135-137 Macquarie St.	326588	1970	Premise Match	6m	South East
	MEDICAL PRACTITIONERS (M216)	Delohery, H. J., 135 Macquarie St.	326653	1970	Premise Match	6m	South East
	NEWSPAPERS/PERIODICALS (N130)	Dental Journal, Australian., 135 Macquarie St.	344148	1970	Premise Match	6m	South East
	MEDICAL PRACTITIONERS (M216)	Dey, D. L., 135 Macquarie St.	326637	1970	Premise Match	6m	South East
	MEDICAL PRACTITIONERS (M216)	Duke, P. S., 135 Macquarie St.	326707	1970	Premise Match	6m	South East
	DENTISTS (D140)	Dunn, A., 135 Macquarie St.	288541	1970	Premise Match	6m	South East
	MEDICAL PRACTITIONERS (M216)	Eizenberg, H. J., 135 Macquarie St.	326764	1970	Premise Match	6m	South East
	MEDICAL PRACTITIONERS (M216)	Elvy, R. J., 137 Macquarie St.	326763	1970	Premise Match	6m	South East
	ASSOCIATIONS & SOCIETIES (A612)	Fifth World Congress of Gynaecology & Obstetrics, 135 Macquarie St.	262858	1970	Premise Match	6m	South East

Map Id	Business Activity	Premise	Ref No.	Year	Location Confidence	Distance to Property Boundary or Road Intersection	Direction
6	MEDICAL PRACTITIONERS (M216)	Florence, F. C., 135 Macquarie St.	326838	1970	Premise Match	6m	South East
	MEDICAL PRACTITIONERS (M216)	Flynn, G. S., 135 Macquarie St.	326840	1970	Premise Match	6m	South East
	MEDICAL PRACTITIONERS (M216)	Freidman, E. H., 135-137 Macquarie St.	326872	1970	Premise Match	6m	South East
	MEDICAL PRACTITIONERS (M216)	Freshney, E. W., 135-137 Macquarie St.	326873	1970	Premise Match	6m	South East
	MEDICAL PRACTITIONERS (M216)	Furber, James G., 135-137 Macquarie St.	326888	1970	Premise Match	6m	South East
	MEDICAL PRACTITIONERS (M216)	Furber, R. I., 135 Macquarie St.	326890	1970	Premise Match	6m	South East
	MEDICAL PRACTITIONERS (M216)	Goulston, E. H., 135-137 Macquarie St.	326972	1970	Premise Match	6m	South East
	MEDICAL PRACTITIONERS (M216)	Graham, C. E., 135 Macquarie St.	326979	1970	Premise Match	6m	South East
	MEDICAL PRACTITIONERS (M216)	Greaves, Collins., 135-137 Macquarie St.	327001	1970	Premise Match	6m	South East
	MEDICAL PRACTITIONERS (M216)	Ham, H. J., 135 Macquarie St	327050	1970	Premise Match	6m	South East
	MEDICAL PRACTITIONERS (M216)	Hamilton, A. R., 135 Macquarie St	327052	1970	Premise Match	6m	South East
	MEDICAL PRACTITIONERS (M216)	Hardie, John., 135 Macquarie St. & at Bondi Junction	327076	1970	Premise Match	6m	South East
	MEDICAL PRACTITIONERS (M216)	Harrison, H. H., 135 Macquarie St.	327095	1970	Premise Match	6m	South East
	MEDICAL PRACTITIONERS (M216)	Harvey & Patrick., 135 Macquarie St.	327102	1970	Premise Match	6m	South East
	MEDICAL PRACTITIONERS (M216)	Harvey, Cotter., 135 Macquarie St.	327103	1970	Premise Match	6m	South East
	MEDICAL PRACTITIONERS (M216)	Harvey, P., 135 Macquarie St.	327106	1970	Premise Match	6m	South East
	MEDICAL PRACTITIONERS (M216)	Hayes, Ross., 135-137 Macquarie St.	327116	1970	Premise Match	6m	South East
	MEDICAL PRACTITIONERS (M216)	Hedberg, Eric., 135-137 Macquarie St.	327122	1970	Premise Match	6m	South East
	MEDICAL PRACTITIONERS (M216)	Helmore, F. E., 135-137 Macquarie St.	327124	1970	Premise Match	6m	South East
	MEDICAL PRACTITIONERS (M216)	Hercus, John (Eye)., 135-137 Macquarie St.	327130	1970	Premise Match	6m	South East
	MEDICAL PRACTITIONERS (M216)	Hill, B. Goodwin., 135 Macquarie St.	327146	1970	Premise Match	6m	South East
	MEDICAL PRACTITIONERS (M216)	Hodgkinson, Anthony., 135-137 Macquarie St.	327168	1970	Premise Match	6m	South East
	MEDICAL PRACTITIONERS (M216)	Hodgkinson, Richard., 135 Macquarie St.	327169	1970	Premise Match	6m	South East
	MEDICAL PRACTITIONERS (M216)	Horn, C. A., 135 Macquarie St.	327199	1970	Premise Match	6m	South East
	MEDICAL PRACTITIONERS (M216)	Hughes, J. Dixon., 135 Macquarie St., City & Bondi Junction	327217	1970	Premise Match	6m	South East
	MEDICAL PRACTITIONERS (M216)	Hughes, K. T., 135 Macquarie St.	327219	1970	Premise Match	6m	South East
	MEDICAL PRACTITIONERS (M216)	Hurt, B. R. Mostyn., 135-137 Macquarie St.	327234	1970	Premise Match	6m	South East
	MEDICAL PRACTITIONERS (M216)	Jeremy, R., 135 Macquarie St.	327272	1970	Premise Match	6m	South East
	MEDICAL PRACTITIONERS (M216)	Khan, Albert E., 135 Macquarie St.	327328	1970	Premise Match	6m	South East
	MEDICAL PRACTITIONERS (M216)	Kirkland, K. L. H., 135 Macquarie St.	327342	1970	Premise Match	6m	South East
	MEDICAL PRACTITIONERS (M216)	Lee, E. W., 137 Macquarie St.	327425	1970	Premise Match	6m	South East
	MEDICAL PRACTITIONERS (M216)	Leigh Boyd, L., 135 Macquarie St.	327429	1970	Premise Match	6m	South East
	MEDICAL PRACTITIONERS (M216)	Lindsell, C. K., 135 Macquarie St., & North Shore Suburbs	327461	1970	Premise Match	6m	South East

Map Id	Business Activity	Premise	Ref No.	Year	Location Confidence	Distance to Property Boundary or Road Intersection	Direction
6	MEDICAL PRACTITIONERS (M216)	Macbeth, R. D., 135 Macquarie St.	327510	1970	Premise Match	6m	South East
	MEDICAL PRACTITIONERS (M216)	MacDonald, R. D., 135 Macquarie St.	327516	1970	Premise Match	6m	South East
	MEDICAL PRACTITIONERS (M216)	Macdonald, R. H., 135 Macquarie St.	327517	1970	Premise Match	6m	South East
	MEDICAL PRACTITIONERS (M216)	Marnie, Phillip., 135 Macquarie St.	327564	1970	Premise Match	6m	South East
	DENTISTS (D140)	McDermott, J. L., 135 Macquarie St.	288820	1970	Premise Match	6m	South East
	RADIOLOGISTS (R115)	McEwen, B. W., 135-137 Macquarie St.	354724	1970	Premise Match	6m	South East
	MEDICAL PRACTITIONERS (M216)	McGuinness, A. E., 135-137 Macquarie St.	327641	1970	Premise Match	6m	South East
	MEDICAL PRACTITIONERS (M216)	McJannet, A. D., 135 Macquarie St.	327643	1970	Premise Match	6m	South East
	DENTISTS (D140)	McMullin, R. N., 135 Macquarie St.	288832	1970	Premise Match	6m	South East
	MEDICAL PRACTITIONERS (M216)	McMullin, R., 135 Macquarie St.	327664	1970	Premise Match	6m	South East
	ASSOCIATIONS & SOCIETIES (A612)	Medical Benevolent Asscn. of N.S.W., 135 Macquarie St.	262975	1970	Premise Match	6m	South East
	MEDICAL PRACTITIONERS (M216)	Myers, W. Keith (Skin), 135-137 Macquarie St. & North Shore Medical Centre., St. Leonards	327784	1970	Premise Match	6m	South East
	ASSOCIATIONS & SOCIETIES (A612)	N.S.W Medical Defence Union Ltd., 135 Macquarie St.	263028	1970	Premise Match	6m	South East
	MEDICAL PRACTITIONERS (M216)	Noad, K. B., 135 Macquarie St.	327813	1970	Premise Match	6m	South East
	MEDICAL PRACTITIONERS (M216)	Owen, A., 137 Macquarie St.	327872	1970	Premise Match	6m	South East
	MEDICAL PRACTITIONERS (M216)	Perkins, R. B., 135 Macquarie St.	327927	1970	Premise Match	6m	South East
	MEDICAL PRACTITIONERS (M216)	Peterson, B. H., 135 Macquarie St.	327931	1970	Premise Match	6m	South East
	MEDICAL PRACTITIONERS (M216)	Poate, W. J., 135 Macquarie St.	327958	1970	Premise Match	6m	South East
	MEDICAL PRACTITIONERS (M216)	Pufflett, Del, 135 Macquarie St.	327987	1970	Premise Match	6m	South East
	MEDICAL PRACTITIONERS (M216)	Pullen, W. J., 135 Macquarie St.	327989	1970	Premise Match	6m	South East
	MEDICAL PRACTITIONERS (M216)	Rhydderch, A. I., 135 Macquarie St.	328035	1970	Premise Match	6m	South East
	MEDICAL PRACTITIONERS (M216)	Riley, Basil W. B., 135 Macquarie St.	328048	1970	Premise Match	6m	South East
	MEDICAL PRACTITIONERS (M216)	Roberts, F. G., 135 Macquarie St.	328058	1970	Premise Match	6m	South East
	MEDICAL PRACTITIONERS (M216)	Rodd, John M. (Eye), 135-137 Macquarie St.	328075	1970	Premise Match	6m	South East
	MEDICAL PRACTITIONERS (M216)	Scougall, J., 135 Macquarie St.	328171	1970	Premise Match	6m	South East
	MEDICAL PRACTITIONERS (M216)	Sharp, Alan., 135-137 Macquarie St.	328205	1970	Premise Match	6m	South East
	MEDICAL PRACTITIONERS (M216)	Shipton, Eva A., 135 Macquarie St.	328222	1970	Premise Match	6m	South East
	MEDICAL PRACTITIONERS (M216)	Skeoch, H. H., 135 Macquarie St.	328245	1970	Premise Match	6m	South East
	MEDICAL PRACTITIONERS (M216)	Smart, H. H., 135 Macquarie St.	328256	1970	Premise Match	6m	South East
	MEDICAL PRACTITIONERS (M216)	Smartt, H. H., 135 Macquarie St.	328257	1970	Premise Match	6m	South East
	MEDICAL PRACTITIONERS (M216)	Spedding, R. L., 135 Macquarie St.	328288	1970	Premise Match	6m	South East
	MEDICAL PRACTITIONERS (M216)	Stephen, B. S., 135 Macquarie St.	328317	1970	Premise Match	6m	South East
	MEDICAL PRACTITIONERS (M216)	Stephen, R. L., 135 Macquarie St.	328318	1970	Premise Match	6m	South East

Map Id	Business Activity	Premise	Ref No.	Year	Location Confidence	Distance to Property Boundary or Road Intersection	Direction
6	MEDICAL PRACTITIONERS (M216)	Sussman, E., 135 Macquarie St.	328357	1970	Premise Match	6m	South East
	MEDICAL PRACTITIONERS (M216)	Swanton, C. H., 135 Macquarie St.	328362	1970	Premise Match	6m	South East
	MEDICAL PRACTITIONERS (M216)	Syred, R H., 135 Macquarie St.	328372	1970	Premise Match	6m	South East
	MEDICAL PRACTITIONERS (M216)	Thomas, H., 135 Macquarie St.	328399	1970	Premise Match	6m	South East
	MEDICAL PRACTITIONERS (M216)	Tooth, R. M., 135 Macquarie St.	328431	1970	Premise Match	6m	South East
	MEDICAL PRACTITIONERS (M216)	Treloar, Douglas., 135 Macquarie St.	328444	1970	Premise Match	6m	South East
	MEDICAL PRACTITIONERS (M216)	Trenergy, E. J., 135 Macquarie St.	328445	1970	Premise Match	6m	South East
	PHYSIOTHERAPISTS (P312)	Webster, Miss B., 135-137 Macquarie St.,	348655	1970	Premise Match	6m	South East
	MEDICAL PRACTITIONERS (M216)	White, F. D., 135-137 Macquarie St.	328562	1970	Premise Match	6m	South East
	MEDICAL PRACTITIONERS (M216)	White, Paul., 135 Macquarie St.	328565	1970	Premise Match	6m	South East
	MILK, FRUIT JUICE BARS/CONFECTIONERS	Wunderlich. Mrs., 135 Macquarie St.	331386	1970	Premise Match	6m	South East
	MEDICAL PRACTITIONERS (M216)	York, J. R., 135 Macquarie St.	328617	1970	Premise Match	6m	South East
	Medical Practitioners	Abbott, Lewsbe G. (Skin)., 135-137 Macquarie St.	110621	1965	Premise Match	6m	South East
	Medical Practitioners	Alexander, J. M., 135 Macquarie St.	110642	1965	Premise Match	6m	South East
	Medical Practitioners	Anderson, S. B. P., 135 Macquarie St.	110671	1965	Premise Match	6m	South East
	Physiotherapists	Atkinson, Miss D. A., 135 Macquarie St.	132837	1965	Premise Match	6m	South East
	Associations - Employers - Indust. & Professional	Australian Medical Association of N.S.W., 135 Macquarie St.	47205	1965	Premise Match	6m	South East
	Medical Agencies	Australian Medical Association Services (N.S.W.) Ltd., 135 Macquarie St.	110590	1965	Premise Match	6m	South East
	Medical Practitioners	Barry, Hugh G., 135 Macquarie St.	110748	1965	Premise Match	6m	South East
	Medical Practitioners	Bellingham, F. A., 135 Macquarie St.	110772	1965	Premise Match	6m	South East
	Medical Practitioners	Benjamin, Jean, 135 Macquarie St.	110779	1965	Premise Match	6m	South East
	DENTISTS	Best, Sir John Hall, 135 Macquarie St.	73146	1965	Premise Match	6m	South East
	Medical Practitioners	Blackman, J. E., 135 Macquarie St.	110818	1965	Premise Match	6m	South East
	Medical Practitioners	Blakemore, Conrad & Carpenter, John., 135 Macquarie St	110821	1965	Premise Match	6m	South East
	Medical Practitioners	Bosanquet, R. Eric, 135 Macquarie St.	110852	1965	Premise Match	6m	South East
	Medical Practitioners	Bracken, Barry C., 135 Macquarie St. & North Shore Medical Centre, St. Leonards	110865	1965	Premise Match	6m	South East
	Buildings	British Medical Association House, 135 Macquarie St. Sydney	56718	1965	Premise Match	6m	South East
	Insurance Companies - General	British Medical Insurance Co. of N.S.W. Ltd., 135 Macquarie St.	104830	1965	Premise Match	6m	South East
	Medical Practitioners	Broadfoot, James, 135 Macquarie St.	110892	1965	Premise Match	6m	South East
	Medical Practitioners	Bryson, A. M., 135 Macquarie St.	110921	1965	Premise Match	6m	South East
	Medical Practitioners	Burgess, T. W., 135 Macquarie St.	110935	1965	Premise Match	6m	South East
	Medical Practitioners	Campbell, R. I., 135 Macquarie St.	110978	1965	Premise Match	6m	South East
Medical Practitioners	Carpenter, John & Bakemore, Conrad., 135 Macquarie St.	110990	1965	Premise Match	6m	South East	

Map Id	Business Activity	Premise	Ref No.	Year	Location Confidence	Distance to Property Boundary or Road Intersection	Direction
6	Medical Practitioners	Carruthers, D. G., 135 Macquarie St.	110997	1965	Premise Match	6m	South East
	Medical Practitioners	Cathers, Wilbur J., 135 Macquarie St.	111013	1965	Premise Match	6m	South East
	Medical Practitioners	Chandler, Roderick P., 135 Macquarie St. & North Shore Medical Centre, St. Leonards	111024	1965	Premise Match	6m	South East
	Medical Practitioners	Chesterman, John, 135 Macquarie St.	111036	1965	Premise Match	6m	South East
	Radiologists	College of Radiologists (Aust. & N.Z.), 135 Macquarie St.	138501	1965	Premise Match	6m	South East
	Medical Practitioners	Condon, Richard, 135 Macquarie St.	111082	1965	Premise Match	6m	South East
	Medical Practitioners	Corlette, Philip M. C., 135 Macquarie St.	111106	1965	Premise Match	6m	South East
	Medical Practitioners	Corner, L. S., 135 Macquarie St.	111106	1965	Premise Match	6m	South East
	Medical Practitioners	Cortis, Edward M., 135 Macquarie St.	111111	1965	Premise Match	6m	South East
	Medical Practitioners	Cox, C. B., 135 Macquarie St.	111122	1965	Premise Match	6m	South East
	Physiotherapists	Crowther, Miss Irene I., 135-137 Macquarie St.	132868	1965	Premise Match	6m	South East
	Medical Practitioners	Curtin, Bryan A., 135-137 Macquarie St.	111165	1965	Premise Match	6m	South East
	Medical Practitioners	De Monchaux, C. F., 135-137 Macquarie St.	111218	1965	Premise Match	6m	South East
	Associations - Employers - Indust. & Professional	Dental Association (New South Wales Branch), Australian., 135-137 Macquarie St.	47280	1965	Premise Match	6m	South East
	Newspapers/Periodicals	Dental Journal, Australian, 135 Macquarie St.	128773	1965	Premise Match	6m	South East
	Medical Practitioners	Dey, D. L., 135 Macquarie St.	111225	1965	Premise Match	6m	South East
	Medical Practitioners	D'Ombrian, A. W., 135 Macquarie St.	111244	1965	Premise Match	6m	South East
	DENTISTS	Dunworth, F. D., 135 Macquarie St.	73297	1965	Premise Match	6m	South East
	Medical Practitioners	Edwards, C. M., 135 Macquarie St.	111293	1965	Premise Match	6m	South East
	Medical Practitioners	Eizenberg, H. J., 135 Macquarie St.	111307	1965	Premise Match	6m	South East
	Medical Practitioners	Florence, F. C., 135 Macquarie St.	111393	1965	Premise Match	6m	South East
	Medical Practitioners	Flynn, G. S., 135 Macquarie St.	111395	1965	Premise Match	6m	South East
	Medical Practitioners	Flynn, James & Gregory, 135 Macquarie St.	111396	1965	Premise Match	6m	South East
	Medical Practitioners	Frecker, E. W. & B. E., 135 Macquarie St.	111416	1965	Premise Match	6m	South East
	Medical Practitioners	Freidman, E. H., 135-137 Macquarie St.	111420	1965	Premise Match	6m	South East
	Medical Practitioners	Furber, R. I., 135 Macquarie St.	111433	1965	Premise Match	6m	South East
	Medical Practitioners	Furber. James G., 135-137 Macquarie St.	111431	1965	Premise Match	6m	South East
	Medical Practitioners	Goulston, Eric H., 135-137 Macquarie St. & North Shore Medical Centre., St. Leonards	111499	1965	Premise Match	6m	South East
	Medical Practitioners	Greaves, Collins, 135-137 Macquarie St.	111521	1965	Premise Match	6m	South East
	Medical Practitioners	Grigor, Wallace., 135-137 Macquarie St.	111541	1965	Premise Match	6m	South East
	Medical Practitioners	Ham, H. J., 135 Macquarie St	111571	1965	Premise Match	6m	South East
	Medical Practitioners	Hamilton, A. R., 135 Macquarie St.	111573	1965	Premise Match	6m	South East
	Medical Practitioners	Hardcastle, E. J., 135-137 Macquarie St.	111592	1965	Premise Match	6m	South East

Map Id	Business Activity	Premise	Ref No.	Year	Location Confidence	Distance to Property Boundary or Road Intersection	Direction
6	Medical Practitioners	Hardie, John., 135 Macquarie St. & at Bondi Junction	111594	1965	Premise Match	6m	South East
	Medical Practitioners	Harrison, H. H., 135 Macquarie St.	111609	1965	Premise Match	6m	South East
	Medical Practitioners	Harvey, Cotter, 135 Macquarie St.	111619	1965	Premise Match	6m	South East
	Medical Practitioners	Hayes, Ross, 135-137 Macquarie St.	111631	1965	Premise Match	6m	South East
	Medical Practitioners	Hedberg, Eric, 135-137 Macquarie St.	111637	1965	Premise Match	6m	South East
	Medical Practitioners	Helmore, F. E., 135-137 Macquarie St.	111641	1965	Premise Match	6m	South East
	Medical Practitioners	Hercus, John (Eye), 135-137 Macquarie St.	111651	1965	Premise Match	6m	South East
	Medical Practitioners	Hill, B. Goodwin, 135 Macquarie St.	111668	1965	Premise Match	6m	South East
	Medical Practitioners	Hodgkinson, Anthony, 135-137 Macquarie St.	111688	1965	Premise Match	6m	South East
	Medical Practitioners	Hodgkinson, Richard, 135 Macquarie St.	111689	1965	Premise Match	6m	South East
	Medical Practitioners	Hughes, J. Dixon., 135 Macquarie St., City & Bondi Junction	111733	1965	Premise Match	6m	South East
	Medical Practitioners	Hughes, K. T., 135 Macquarie St.	111734	1965	Premise Match	6m	South East
	Medical Practitioners	Humphries, H. G., 135 Macquarie St.	111743	1965	Premise Match	6m	South East
	Medical Practitioners	Hunt, Thelma, 135 Macquarie St.	111746	1965	Premise Match	6m	South East
	Medical Practitioners	Hurt, B. R. Mostyn, 135-137 Macquarie St.	111751	1965	Premise Match	6m	South East
	Medical Practitioners	Inglis, Malcolm J., 135 Macquarie St.	111760	1965	Premise Match	6m	South East
	Medical Practitioners	Jeremy, R., 135 Macquarie St.	111790	1965	Premise Match	6m	South East
	Medical Practitioners	Johnston, M. Grace., 135 Macquarie St., & Manly	111797	1965	Premise Match	6m	South East
	Medical Practitioners	Khan, Albert E., 135 Macquarie St.	111845	1965	Premise Match	6m	South East
	Medical Practitioners	Kirkland, K. L. H., 135 Macquarie St.	111861	1965	Premise Match	6m	South East
	Medical Practitioners	Komer, N. H., 135-137 Macquarie St.	111874	1965	Premise Match	6m	South East
	Medical Practitioners	Lance, Arnold L., 135 Macquarie St.	111894	1965	Premise Match	6m	South East
	Medical Practitioners	Laws, Brenda, 135 Macquarie St.	111929	1965	Premise Match	6m	South East
	Medical Practitioners	Lee, C. W. G., 135 Macquarie St.	111940	1965	Premise Match	6m	South East
	Medical Practitioners	Lee, E. W., 137 Macquarie St.	111942	1965	Premise Match	6m	South East
	Medical Practitioners	Lewis, Montague B. (Skin), 135-137 Macquarie St. & North Shore Medical Centre, St. Leonards	111968	1965	Premise Match	6m	South East
	Medical Practitioners	Lindsell, C. K., 135 Macquarie St.	111976	1965	Premise Match	6m	South East
	Medical Practitioners	Macbeth, R. D., 135 Macquarie St.	112020	1965	Premise Match	6m	South East
	Medical Practitioners	Macdonald, R. H., 135 Macquarie St.	112052	1965	Premise Match	6m	South East
	Medical Practitioners	Marnie, Phillip., 135 Macquarie St.	112159	1965	Premise Match	6m	South East
	Medical Practitioners	Massie, Hugh, 135-137 Macquarie St.	112169	1965	Premise Match	6m	South East
	Dentists	McDermott, J. L., 135 Macquarie St.	73539	1965	Premise Match	6m	South East
	Medical Practitioners	McGuinness, A. E., 135-137 Macquarie St.	112073	1965	Premise Match	6m	South East
	Dentists	McMullin, R. N., 135 Macquarie St.	73557	1965	Premise Match	6m	South East

Map Id	Business Activity	Premise	Ref No.	Year	Location Confidence	Distance to Property Boundary or Road Intersection	Direction
6	Associations & Societies	Medical Practitioners (N.S.W.) Superannuation Pty. Ltd., 135-137 Macquarie St.	47930	1965	Premise Match	6m	South East
	Medical Practitioners	Murphy, R. J., 135 Macquarie St.	112261	1965	Premise Match	6m	South East
	Medical Practitioners	Myers, W. Keith (Skin), 135-137 Macquarie St. & North Shore Medical Centre, St. Leonards	112274	1965	Premise Match	6m	South East
	Associations & Societies	N.S.W. Medical Defence Union Ltd., 135 Macquarie St.	47977	1965	Premise Match	6m	South East
	Medical Practitioners	Noel, K. B., 135 Macquarie St.	112300	1965	Premise Match	6m	South East
	Medical Practitioners	Owen, A., 137 Macquarie St.	112339	1965	Premise Match	6m	South East
	Associations & Societies	Pathologists College of, (The), 135 Macquarie St.	48038	1965	Premise Match	6m	South East
	Medical Practitioners	Pearson, H. H., 135 Macquarie St.	112376	1965	Premise Match	6m	South East
	Medical Practitioners	Poate, W. J., 135 Macquarie St.	112410	1965	Premise Match	6m	South East
	Medical Practitioners	Pullen, W. J., 135 Macquarie St.	112438	1965	Premise Match	6m	South East
	Medical Practitioners	Quayle, John C., 135-137 Macquarie St.	112449	1965	Premise Match	6m	South East
	Medical Practitioners	Read, F. H., 135 Macquarie St.	112470	1965	Premise Match	6m	South East
	Medical Practitioners	Reval, A., 137 Macquarie St.	112486	1965	Premise Match	6m	South East
	Medical Practitioners	Riley, Basil W. B., 135 Macquarie St.	112498	1965	Premise Match	6m	South East
	Medical Practitioners	Roberts, F. G., 135 Macquarie St.	112507	1965	Premise Match	6m	South East
	Medical Practitioners	Robertson, S. E. J., 135-137 Macquarie St.	112512	1965	Premise Match	6m	South East
	Medical Practitioners	Rodd, John M. (Eye), 135-137 Macquarie St.	112519	1965	Premise Match	6m	South East
	Medical Practitioners	Rudd, G. V., 135 Macquarie St.	112553	1965	Premise Match	6m	South East
	Medical Practitioners	Saxton, John., 135 Macquarie St.	112581	1965	Premise Match	6m	South East
	Medical Practitioners	Scougall, S. H., 135 Macquarie St	112602	1965	Premise Match	6m	South East
	Medical Practitioners	Sharp, Alan, 135-137 Macquarie St.	112635	1965	Premise Match	6m	South East
	Medical Practitioners	Sherwood, J. E., 135 Macquarie St.	112649	1965	Premise Match	6m	South East
	Medical Practitioners	Shipton, Eva A., 135 Macquarie St.	112652	1965	Premise Match	6m	South East
	Medical Practitioners	Silverton, R. J., 135 Macquarie St.	112663	1965	Premise Match	6m	South East
	Medical Practitioners	Speding, R. L., 135 Macquarie St.	112705	1965	Premise Match	6m	South East
	Medical Practitioners	Stephen, R. L., 135 Macquarie St.	112736	1965	Premise Match	6m	South East
	Medical Practitioners	Stephens, F. G. N., 135 Macquarie St.	112738	1965	Premise Match	6m	South East
	Medical Practitioners	Stokes, E. H., 135 Macquarie St.	112752	1965	Premise Match	6m	South East
	Medical Practitioners	Swanton, C. H., 135 Macquarie St.	112776	1965	Premise Match	6m	South East
	Medical Practitioners	Tink, Arnold, 135 Macquarie St.	112818	1965	Premise Match	6m	South East
	Medical Practitioners	Treloar, Douglas, 135 Macquarie St.	112832	1965	Premise Match	6m	South East
	Medical Practitioners	Webb, A. L., 135 Macquarie St.	112915	1965	Premise Match	6m	South East
	Physiotherapists	Webster, Miss B., 135-137 Macquarie St.	133000	1965	Premise Match	6m	South East
	Medical Practitioners	White, F. D., 135-137 Macquarie St. .	112935	1965	Premise Match	6m	South East

Map Id	Business Activity	Premise	Ref No.	Year	Location Confidence	Distance to Property Boundary or Road Intersection	Direction
6	Medical Practitioners	White, Paul, 135 Macquarie St.	112939	1965	Premise Match	6m	South East
	Milk, Fruit Juice Bars/Confectioners	Wunderlich, Mrs., 135 Macquarie St.	115762	1965	Premise Match	6m	South East
	MEDICAL PRACTITIONERS	A'Court, A. Holmes, 135 Macquarie St.	334413	1961	Premise Match	6m	South East
	MEDICAL PRACTITIONERS	Anderson, S. B. P., 135 Macquarie St.	334459	1961	Premise Match	6m	South East
	PHYSIOTHERAPISTS	Atkinson, Miss D. A., 135 Macquarie St.	358071	1961	Premise Match	6m	South East
	MEDICAL PRACTITIONERS	Bellingham, F. A., 135 Macquarie St.	334546	1961	Premise Match	6m	South East
	DENTISTS	Best, Sir John Hall, 135 Macquarie St.	295692	1961	Premise Match	6m	South East
	MEDICAL PRACTITIONERS	Blackman, J. E., 135 Macquarie St.	334588	1961	Premise Match	6m	South East
	DENTISTS	Blackwell, C., 135 Macquarie St.	295702	1961	Premise Match	6m	South East
	MEDICAL PRACTITIONERS	Blakemore, C. G. H., 135 Macquarie St.	334591	1961	Premise Match	6m	South East
	MEDICAL PRACTITIONERS	Brandon, P. D., 135 Macquarie St.	334635	1961	Premise Match	6m	South East
	MEDICAL AGENCIES	British Medical Agency of N.S.W. Ltd., 135 Macquarie St	334387	1961	Premise Match	6m	South East
	BUILDINGS-CITY OF SYDNEY	British Medical Association House, 135 Macquarie St.	278796	1961	Premise Match	6m	South East
	ASSOCIATIONS-EMPLOYERS-INDUST. & PROFESSIONAL	British Medical Association of N.S.W., 135 Macquarie St.	269755	1961	Premise Match	6m	South East
	MEDICAL PRACTITIONERS	Bryan, S. W., 135 Macquarie St.	334680	1961	Premise Match	6m	South East
	MEDICAL PRACTITIONERS	Bryson, A. M., 135 Macquarie St.	334682	1961	Premise Match	6m	South East
	MEDICAL PRACTITIONERS	Burgess, T. W., 135 Macquarie St.	334698	1961	Premise Match	6m	South East
	MEDICAL PRACTITIONERS	Cahill, B. P., 137 Macquarie St.	334721	1961	Premise Match	6m	South East
	MEDICAL PRACTITIONERS	Campbell, R. I., 135 Macquarie St.	334740	1961	Premise Match	6m	South East
	MEDICAL PRACTITIONERS	Carruthers, D. G., 135 Macquarie St.	334756	1961	Premise Match	6m	South East
	RADIOLOGISTS	College of Radiologists (Aust. & N.Z.), 135 Macquarie St.	364688	1961	Premise Match	6m	South East
	MEDICAL PRACTITIONERS	Colvin, G. S., 135 Macquarie St.	334828	1961	Premise Match	6m	South East
	MEDICAL PRACTITIONERS	Corner, L. S., 135 Macquarie St.	334857	1961	Premise Match	6m	South East
	MEDICAL PRACTITIONERS	Cortis, E. M., 135 Macquarie St.	334860	1961	Premise Match	6m	South East
	DENTISTS	Coulter, C. B., 135 Macquarie St.	295811	1961	Premise Match	6m	South East
	MEDICAL PRACTITIONERS	Coutts, M. L., 135 Macquarie St.	334867	1961	Premise Match	6m	South East
	MEDICAL PRACTITIONERS	Cox, C. B., 135 Macquarie St.	334871	1961	Premise Match	6m	South East
	MEDICAL PRACTITIONERS	Cumberland, V. H., 135 Macquarie St.	334896	1961	Premise Match	6m	South East
	MEDICAL PRACTITIONERS	D'Ombrian, A. W., 135 Macquarie St.	334916	1961	Premise Match	6m	South East
	MEDICAL PRACTITIONERS	Dawson, W. S., 135 Macquarie St.	334947	1961	Premise Match	6m	South East
	MEDICAL PRACTITIONERS	Deck, M. F., 135 Macquarie St.	334963	1961	Premise Match	6m	South East
	ASSOCIATIONS-EMPLOYERS-INDUST. & PROFESSIONAL	Dental Association (New South Wales Branch), Australian, 135-137 Macquarie St.	269794	1961	Premise Match	6m	South East
	NEWSPAPERS/PERIODICALS	Dental Journal of Aust. (The), 135 Macquarie St.	353725	1961	Premise Match	6m	South East
	MEDICAL PRACTITIONERS	Dey, D. L., 135 Macquarie St.	334969	1961	Premise Match	6m	South East
	MEDICAL PRACTITIONERS	Dey, Judith E., 135 Macquarie St.	334970	1961	Premise Match	6m	South East

Map Id	Business Activity	Premise	Ref No.	Year	Location Confidence	Distance to Property Boundary or Road Intersection	Direction
6	MEDICAL PRACTITIONERS	Dey, Lindsay, 135 Macquarie St.	334971	1961	Premise Match	6m	South East
	MEDICAL PRACTITIONERS	Dunlop, A. T., 135 Macquarie St.	335016	1961	Premise Match	6m	South East
	DENTISTS	Dunworth, F. D., 135 Macquarie St.	295875	1961	Premise Match	6m	South East
	MEDICAL PRACTITIONERS	Duval, F., 135 Macquarie St.	335027	1961	Premise Match	6m	South East
	MEDICAL PRACTITIONERS	Edwards, C. M., 135 Macquarie St.	335039	1961	Premise Match	6m	South East
	MEDICAL PRACTITIONERS	Elzenberg, H. J., 135 Macquarie St.	335061	1961	Premise Match	6m	South East
	MEDICAL PRACTITIONERS	Evans, W., 135 Macquarie St.	335076	1961	Premise Match	6m	South East
	MEDICAL PRACTITIONERS	Finlay-Jones, L. R., 135 Macquarie St.	335108	1961	Premise Match	6m	South East
	MEDICAL PRACTITIONERS	Florance, Brian, 135 Macquarie St.	335134	1961	Premise Match	6m	South East
	MEDICAL PRACTITIONERS	Florance, F. C., 135 Macquarie St.	335135	1961	Premise Match	6m	South East
	MEDICAL PRACTITIONERS	Flynn, G. S., 135 Macquarie St.	335137	1961	Premise Match	6m	South East
	MEDICAL PRACTITIONERS	Flynn, James & Gregory, 135 Macquarie St.	335139	1961	Premise Match	6m	South East
	MEDICAL PRACTITIONERS	Flynn, Richard, 137 Macquarie St.	335141	1961	Premise Match	6m	South East
	MEDICAL PRACTITIONERS	Furber, R. I., 135 Macquarie St.	335182	1961	Premise Match	6m	South East
	PHYSIOTHERAPISTS	Gibson, Thelma, 137 Macquarie St.	358102	1961	Premise Match	6m	South East
	MEDICAL PRACTITIONERS	Goulston, Eric H., 135 Macquarie St.	335247	1961	Premise Match	6m	South East
	MEDICAL PRACTITIONERS	Gray, A. W. W., 135 Macquarie St.	335269	1961	Premise Match	6m	South East
	MEDICAL PRACTITIONERS	Ham, H. J., 135 Macquarie St.	335324	1961	Premise Match	6m	South East
	MEDICAL PRACTITIONERS	Hamilton, A. R., 135 Macquarie St.	335326	1961	Premise Match	6m	South East
	MEDICAL PRACTITIONERS	Harrison, H. H., 135 Macquarie St.	335360	1961	Premise Match	6m	South East
	MEDICAL PRACTITIONERS	Harvey, Cotter, 135 Macquarie St.	335367	1961	Premise Match	6m	South East
	MEDICAL PRACTITIONERS	Hercus, John, Roberts, F. G. & Treloar, Douglas, 135 Macquarie St.	335391	1961	Premise Match	6m	South East
	MEDICAL PRACTITIONERS	Hill, B. Goodwin, 135 Macquarie St.	335411	1961	Premise Match	6m	South East
	MEDICAL PRACTITIONERS	Hill, Marie, 135 Macquarie St.	335413	1961	Premise Match	6m	South East
	MEDICAL PRACTITIONERS	Hittmann, Bruce, 135 Macquarie St.	335426	1961	Premise Match	6m	South East
	MEDICAL PRACTITIONERS	Hodgkinson, Richard, 135 Macquarie St.	335432	1961	Premise Match	6m	South East
	MEDICAL PRACTITIONERS	Horsley, R. G., 135 Macquarie St.	335460	1961	Premise Match	6m	South East
	MEDICAL PRACTITIONERS	Howarth, Vernon S., 135 Macquarie St.	335463	1961	Premise Match	6m	South East
	MEDICAL PRACTITIONERS	Hughes, Dixon, 135 Macquarie St.	335476	1961	Premise Match	6m	South East
	MEDICAL PRACTITIONERS	Hughes, K. T., 135 Macquarie St.	335480	1961	Premise Match	6m	South East
	MEDICAL PRACTITIONERS	Humphries, H. G., 135 Macquarie St.	335491	1961	Premise Match	6m	South East
	MEDICAL PRACTITIONERS	Hunt, A. R., 135 Macquarie St.	335492	1961	Premise Match	6m	South East
	MEDICAL PRACTITIONERS	Hunt, Thelma, 135 Macquarie St.	335494	1961	Premise Match	6m	South East
	MEDICAL PRACTITIONERS	Indyk, J. S., 135 Macquarie St.	335505	1961	Premise Match	6m	South East
MEDICAL PRACTITIONERS	Jeremy, R., 135 Macquarie St.	335530	1961	Premise Match	6m	South East	
MEDICAL PRACTITIONERS	Kirkland, K. L. H., 135 Macquarie St.	335587	1961	Premise Match	6m	South East	

Map Id	Business Activity	Premise	Ref No.	Year	Location Confidence	Distance to Property Boundary or Road Intersection	Direction
6	MEDICAL PRACTITIONERS	Lance, Arnold L., 135 Macquarie St.	335617	1961	Premise Match	6m	South East
	DENTISTS	Lane, R. P., 135 Macquarie St.	296113	1961	Premise Match	6m	South East
	MEDICAL PRACTITIONERS	Lang, W. Robson, 135 Macquarie St.	335623	1961	Premise Match	6m	South East
	MEDICAL PRACTITIONERS	Laws, Brenda, 135 Macquarie St.	335646	1961	Premise Match	6m	South East
	PHYSIOTHERAPISTS	Leahy, Miss P. M., 135 Macquarie St.	358117	1961	Premise Match	6m	South East
	MEDICAL PRACTITIONERS	Lee, C. W. G., 135 Macquarie St.	335653	1961	Premise Match	6m	South East
	MEDICAL PRACTITIONERS	Lee, E. W., 137 Macquarie St.	335655	1961	Premise Match	6m	South East
	MEDICAL PRACTITIONERS	Lewis, Montague B., 135 Macquarie St.	335681	1961	Premise Match	6m	South East
	MEDICAL PRACTITIONERS	Lipscomb, T., 135 Macquarie St.	335685	1961	Premise Match	6m	South East
	PHYSIOTHERAPISTS	Lloyd, Miss R. M., 135 Macquarie St.	358119	1961	Premise Match	6m	South East
	MEDICAL PRACTITIONERS	Lodge, John, 135 Macquarie St.	335697	1961	Premise Match	6m	South East
	MEDICAL PRACTITIONERS	Macbeth, R. D., 135 Macquarie St.	335727	1961	Premise Match	6m	South East
	MEDICAL PRACTITIONERS	Macdonald, R. H., 135 Macquarie St.	335732	1961	Premise Match	6m	South East
	MEDICAL PRACTITIONERS	Maude, John D., 135 Macquarie St.	335806	1961	Premise Match	6m	South East
	DENTISTS	McDermott, J. L., 135 Macquarie St.	296180	1961	Premise Match	6m	South East
	DENTISTS	McMullin, R. N., 135 Macquarie St.	296204	1961	Premise Match	6m	South East
	DENTAL LABS. & TECHNICIANS	Medcalf, D. H., 135 Macquarie St.	295552	1961	Premise Match	6m	South East
	ASSOCIATIONS & SOCIETIES	Medical Benevolent Ass'n of N.S.W., 135 Macquarie St.	269361	1961	Premise Match	6m	South East
	MEDICAL PRACTITIONERS	Monk, Ian, 135 Macquarie St.	335917	1961	Premise Match	6m	South East
	MEDICAL PRACTITIONERS	Murphy, R. J., 135 Macquarie St.	335952	1961	Premise Match	6m	South East
	MEDICAL PRACTITIONERS	Myers, W. K., 135 Macquarie St.	335967	1961	Premise Match	6m	South East
	ASSOCIATIONS & SOCIETIES	N.S.W. Medical Defence Union Ltd., 135 Macquarie St.	269413	1961	Premise Match	6m	South East
	MEDICAL PRACTITIONERS	Noad, K. B., 135 Macquarie St.	335985	1961	Premise Match	6m	South East
	MEDICAL PRACTITIONERS	Owen, A., 137 Macquarie St.	336022	1961	Premise Match	6m	South East
	MEDICAL PRACTITIONERS	Parr, L., 135 Macquarie St.	336036	1961	Premise Match	6m	South East
	MEDICAL PRACTITIONERS	Pearson, H. H., 135 Macquarie St.	336049	1961	Premise Match	6m	South East
	PHYSIOTHERAPISTS	Perrottet, E. and K., 135 Macquarie St.	358145	1961	Premise Match	6m	South East
	MEDICAL PRACTITIONERS	Pullen, W. J., 135 Macquarie St.	336112	1961	Premise Match	6m	South East
	MEDICAL PRACTITIONERS	Raffan, H. D., 135 Macquarie St.	336129	1961	Premise Match	6m	South East
	MEDICAL PRACTITIONERS	Read, F. H., 135 Macquarie St.	336145	1961	Premise Match	6m	South East
	MEDICAL PRACTITIONERS	Reval, A., 137 Macquarie St.	336161	1961	Premise Match	6m	South East
	MEDICAL PRACTITIONERS	Riley, Basil W. B., 135 Macquarie St.	336173	1961	Premise Match	6m	South East
	MEDICAL PRACTITIONERS	Roberts, F. G., 135 Macquarie St.	336184	1961	Premise Match	6m	South East
MEDICAL PRACTITIONERS	Rudd, G. V., 135 Macquarie St.	336228	1961	Premise Match	6m	South East	
MEDICAL PRACTITIONERS	Scougall, S. H., 135 Macquarie St.	336277	1961	Premise Match	6m	South East	
MEDICAL PRACTITIONERS	Shearman, C. H., 135 Macquarie St.	336310	1961	Premise Match	6m	South East	

Map Id	Business Activity	Premise	Ref No.	Year	Location Confidence	Distance to Property Boundary or Road Intersection	Direction
6	MEDICAL PRACTITIONERS	Sherwood, J. E., 135 Macquarie St.	336319	1961	Premise Match	6m	South East
	MEDICAL PRACTITIONERS	Shipton, E. A., 135 Macquarie St.	336322	1961	Premise Match	6m	South East
	MEDICAL PRACTITIONERS	Silverton, R. J., 135 Macquarie St.	336332	1961	Premise Match	6m	South East
	MEDICAL PRACTITIONERS	Spedding, R. L., 135 Macquarie St.	336375	1961	Premise Match	6m	South East
	MEDICAL PRACTITIONERS	Steel, E. McAustin, 135 Macquarie St.	336393	1961	Premise Match	6m	South East
	MEDICAL PRACTITIONERS	Steel, R. S., 135 Macquarie St.	336394	1961	Premise Match	6m	South East
	MEDICAL PRACTITIONERS	Stephen, R. L., 135 Macquarie St.	336406	1961	Premise Match	6m	South East
	MEDICAL PRACTITIONERS	Stephen, R. L., 137 Macquarie St.	336407	1961	Premise Match	6m	South East
	MEDICAL PRACTITIONERS	Stephens, F. G. N., 135 Macquarie St.	336409	1961	Premise Match	6m	South East
	PHYSIOTHERAPISTS	Stephens, Mrs. Esma, 135 Macquarie St.	358161	1961	Premise Match	6m	South East
	MEDICAL PRACTITIONERS	Stokes, E. H., 135 Macquarie St.	336423	1961	Premise Match	6m	South East
	PHYSIOTHERAPISTS	Strang, M., 135 Macquarie St.	358162	1961	Premise Match	6m	South East
	MEDICAL PRACTITIONERS	Sutton, Harvey, 135 Macquarie St.	336444	1961	Premise Match	6m	South East
	MEDICAL PRACTITIONERS	Swanton, C. H., 135 Macquarie St.	336448	1961	Premise Match	6m	South East
	MEDICAL PRACTITIONERS	Syred, R. H., 135 Macquarie St.	336455	1961	Premise Match	6m	South East
	MEDICAL PRACTITIONERS	Tait, L. G., 135 Macquarie St.	336457	1961	Premise Match	6m	South East
	MEDICAL PRACTITIONERS	Teece, L. G., 137 Macquarie St.	336471	1961	Premise Match	6m	South East
	MEDICAL PRACTITIONERS	Tink, Arnold, 135 Macquarie St.	336495	1961	Premise Match	6m	South East
	MEDICAL PRACTITIONERS	Trainor, D. C., 135 Macquarie St.	336505	1961	Premise Match	6m	South East
	MEDICAL PRACTITIONERS	Treloar, Douglas, 135 Macquarie St.	336507	1961	Premise Match	6m	South East
	MEDICAL PRACTITIONERS	Wade, B. G., 135 Macquarie St.	336549	1961	Premise Match	6m	South East
	MEDICAL PRACTITIONERS	Watts, A. W., 135 Macquarie St.	336583	1961	Premise Match	6m	South East
	MEDICAL PRACTITIONERS	Webb, A. L., 135 Macquarie St.	336587	1961	Premise Match	6m	South East
	MEDICAL PRACTITIONERS	White, Bruce, 135 Macquarie St.	336604	1961	Premise Match	6m	South East
	MEDICAL PRACTITIONERS	White, Paul, 135 Macquarie St.	336608	1961	Premise Match	6m	South East
	MILK, FRUIT JUICE BARS/CONFECTIONERS	Wunderlich, Mrs., 135 Macquarie St.	339773	1961	Premise Match	6m	South East
	MEDICAL PRACTITIONERS	Anderson-Stuart, B. P., 137 Macquarie St.	72343	1950	Premise Match	6m	South East
	PHYSIOTHERAPISTS	Atkinson, D. A. and Leahy, P. M., 137 Macquarie St.	92216	1950	Premise Match	6m	South East
	ASSOCIATIONS & SOCIETIES	Australian Dental Ass'n N.S.W., 135 Macquarie St.	3200	1950	Premise Match	6m	South East
	MEDICAL PRACTITIONERS	Barling, J. E. V., 135 Macquarie St.	72386	1950	Premise Match	6m	South East
	MEDICAL PRACTITIONERS	Barry, H. C., 135 Macquarie St.	72397	1950	Premise Match	6m	South East
	MEDICAL PRACTITIONERS	Barry, H. C., 137 Macquarie St.	72398	1950	Premise Match	6m	South East
	MEDICAL PRACTITIONERS	Basto, R. A. D., 135 Macquarie St.	72408	1950	Premise Match	6m	South East
	MEDICAL PRACTITIONERS	Bellingham, F. A., 135 Macquarie St.	72425	1950	Premise Match	6m	South East
DENTISTS	Best, J. V. H., 135 Macquarie St.	31695	1950	Premise Match	6m	South East	

Map Id	Business Activity	Premise	Ref No.	Year	Location Confidence	Distance to Property Boundary or Road Intersection	Direction
6	DENTISTS	Blackwell, C. de la T., 135 Macquarie St.	31701	1950	Premise Match	6m	South East
	MEDICAL PRACTITIONERS	Blakemore, C. G. H., 135 Macquarie St.	72458	1950	Premise Match	6m	South East
	MEDICAL PRACTITIONERS	Blomfield, B. B., 135 Macquarie St.	72469	1950	Premise Match	6m	South East
	MEDICAL PRACTITIONERS	Braddon, P. D., 135 Macquarie St.	72492	1950	Premise Match	6m	South East
	ASSOCIATIONS & SOCIETIES	British Medical Ass'n N.S.W., 135 Macquarie St.	3314	1950	Premise Match	6m	South East
	BUILDINGS-CITY OF SYDNEY	British Medical Association House, 135 Macquarie St.	12111	1950	Premise Match	6m	South East
	MEDICAL PRACTITIONERS	Bryan, S. W., 135 Macquarie St.	72536	1950	Premise Match	6m	South East
	MEDICAL PRACTITIONERS	Bryson, A. M., 135 Macquarie St.	72538	1950	Premise Match	6m	South East
	MEDICAL PRACTITIONERS	Campbell, R. I., 135 Macquarie St.	72588	1950	Premise Match	6m	South East
	MEDICAL PRACTITIONERS	Carruthers, D. G., 135 Macquarie St.	72599	1950	Premise Match	6m	South East
	DENTISTS	Chin, H. F. P., 135 Macquarie St.	31755	1950	Premise Match	6m	South East
	MEDICAL PRACTITIONERS	Colvin, G. S., 135 Macquarie St.	72654	1950	Premise Match	6m	South East
	MEDICAL PRACTITIONERS	Coutts, M. L., 135 Macquarie St.	72682	1950	Premise Match	6m	South East
	MEDICAL PRACTITIONERS	Cox, C. B., 135 Macquarie St.	72684	1950	Premise Match	6m	South East
	MEDICAL PRACTITIONERS	Dawson, W. S., 135 Macquarie St.	72745	1950	Premise Match	6m	South East
	NEWSPAPERS & PERIODICALS	Dental Journal of Australia (Tha), (Australia Dental Association, N.S.w. Branch), British Medical Association Hse., 135-137 Macquarie St.,	88647	1950	Premise Match	6m	South East
	MEDICAL PRACTITIONERS	Dey, D. L., 135 Macquarie St.	72761	1950	Premise Match	6m	South East
	MEDICAL PRACTITIONERS	D'Ombrian, A. W., 135 Macquarie St.	72720	1950	Premise Match	6m	South East
	MEDICAL PRACTITIONERS	Dunlop, A. T., 135 Macquarie St.	72804	1950	Premise Match	6m	South East
	MEDICAL PRACTITIONERS	Duval, F., 135 Macquarie St.	72819	1950	Premise Match	6m	South East
	MEDICAL PRACTITIONERS	Edwards, C. M., 135 Macquarie St.	72827	1950	Premise Match	6m	South East
	MEDICAL PRACTITIONERS	Elzenberg, J. J., 135 Macquarie St.	72845	1950	Premise Match	6m	South East
	MEDICAL PRACTITIONERS	Finlay, D. F., 135 Macquarie St.	72885	1950	Premise Match	6m	South East
	MEDICAL PRACTITIONERS	Florance, F. C., 135 Macquarie St.	72910	1950	Premise Match	6m	South East
	MEDICAL PRACTITIONERS	Flynn, G. S., 135 Macquarie St.	72912	1950	Premise Match	6m	South East
	MEDICAL PRACTITIONERS	Flynn, J. A. F., 135 Macquarie St.	72913	1950	Premise Match	6m	South East
	MEDICAL PRACTITIONERS	Flynn, M. R., 135 Macquarie St.	72916	1950	Premise Match	6m	South East
	MEDICAL PRACTITIONERS	Furber, R. I., 135 Macquarie St.	72949	1950	Premise Match	6m	South East
	MEDICAL PRACTITIONERS	Fvans, W., 135 Macquarie St.	72952	1950	Premise Match	6m	South East
	PHYSIOTHERAPISTS	Gibson, Thelma, 137 Macquarie St.	92284	1950	Premise Match	6m	South East
	MEDICAL PRACTITIONERS	Gray, A. W. W., 135 Macquarie St.	73022	1950	Premise Match	6m	South East
	MEDICAL PRACTITIONERS	Ham, H. J., 135 Macquarie St.	73072	1950	Premise Match	6m	South East
	MEDICAL PRACTITIONERS	Harrison, H. H., 135 Macquarie St.	73097	1950	Premise Match	6m	South East
	MEDICAL PRACTITIONERS	Harvey, W. C. B., 135 Macquarie St.	73101	1950	Premise Match	6m	South East
	MEDICAL PRACTITIONERS	Hittmann, F. C. B., 135, Macquarie St.	73153	1950	Premise Match	6m	South East

Map Id	Business Activity	Premise	Ref No.	Year	Location Confidence	Distance to Property Boundary or Road Intersection	Direction
6	MEDICAL PRACTITIONERS	Hodgkinson, H. R. T., 135 Macquarie St.	73158	1950	Premise Match	6m	South East
	MEDICAL PRACTITIONERS	Holmes a Court, A. W., 135 Macquarie St.	73171	1950	Premise Match	6m	South East
	DENTISTS	Hunter, A. G., 135 Macquarie St.	32005	1950	Premise Match	6m	South East
	MEDICAL PRACTITIONERS	Kirkland, K. L. H., 135 Macquarie St.	73222	1950	Premise Match	6m	South East
	DENTISTS	Lane, R. P., 135 Macquarie St.	32040	1950	Premise Match	6m	South East
	MEDICAL PRACTITIONERS	Langley, E. F., 135 Macquarie St.	73243	1950	Premise Match	6m	South East
	MEDICAL PRACTITIONERS	Lee, C. W. G., 135 Macquarie St.	73265	1950	Premise Match	6m	South East
	MEDICAL PRACTITIONERS	Little, Elaine M., 135 Macquarie St.	73288	1950	Premise Match	6m	South East
	PHYSIOTHERAPISTS	Lloyd, R. M., 137 Macquarie St.	92307	1950	Premise Match	6m	South East
	MEDICAL PRACTITIONERS	Loxton, J. C., 135 Macquarie St.	73308	1950	Premise Match	6m	South East
	MEDICAL PRACTITIONERS	Lynch, S. F., 135 Macquarie St.	73316	1950	Premise Match	6m	South East
	MEDICAL PRACTITIONERS	Macdonald, R. H., 135 Macquarie St.	73324	1950	Premise Match	6m	South East
	DENTISTS	McDermott, J. L., 135 Macquarie St.	32096	1950	Premise Match	6m	South East
	DENTAL LABORATORIES & TECHNICIANS	Medcalf, D. H., 135 Macquarie St.	31548	1950	Premise Match	6m	South East
	MEDICAL PRACTITIONERS	Munro, F. V., 135 Macquarie St.	73499	1950	Premise Match	6m	South East
	MEDICAL PRACTITIONERS	Murphy, R. J., 135 Macquarie St.	73503	1950	Premise Match	6m	South East
	MEDICAL PRACTITIONERS	Myers, W. K., 135 Macquarie St.	73517	1950	Premise Match	6m	South East
	MEDICAL PRACTITIONERS	Nisbet, A. T., 135 Macquarie St.	73527	1950	Premise Match	6m	South East
	MEDICAL PRACTITIONERS	Noad, K. B., 135 Macquarie St.	73530	1950	Premise Match	6m	South East
	MEDICAL PRACTITIONERS	Owen, A., 135 Macquarie St.	73572	1950	Premise Match	6m	South East
	MEDICAL PRACTITIONERS	Pearson, H. H., 135 Macquarie St.	73596	1950	Premise Match	6m	South East
	PHYSIOTHERAPISTS	Perrottet, E. and K., 135 Macquarie St.	92331	1950	Premise Match	6m	South East
	MEDICAL PRACTITIONERS	Priestley, J. H., 135 Macquarie St.	73636	1950	Premise Match	6m	South East
	MEDICAL PRACTITIONERS	Raffan, H. D., 135 Macquarie St.	73656	1950	Premise Match	6m	South East
	MEDICAL PRACTITIONERS	Revai, A., 137 Macquarie St.	73679	1950	Premise Match	6m	South East
	MEDICAL PRACTITIONERS	Riley, B. W. B., 135 Macquarie St.	73689	1950	Premise Match	6m	South East
	MEDICAL PRACTITIONERS	Roberts, F. G., 135 Macquarie St.	73696	1950	Premise Match	6m	South East
	MEDICAL PRACTITIONERS	Scougall, S. H., 135 Macquarie St.	73766	1950	Premise Match	6m	South East
	MEDICAL PRACTITIONERS	Shearman, C. H., 135 Macquarie St.	73789	1950	Premise Match	6m	South East
	MEDICAL PRACTITIONERS	Sherwood, J. E., 135 Macquarie St.	73796	1950	Premise Match	6m	South East
	MEDICAL PRACTITIONERS	Shipton, E. A., 135 Macquarie St.	73798	1950	Premise Match	6m	South East
	MEDICAL PRACTITIONERS	Silverton, R. J., 135 Macquarie St.	73809	1950	Premise Match	6m	South East
	X-RAY & ELECTRO MEDICAL APPARATUS MFRS. &/OR DISTRIBUTORS	Stanford X-Ray Co. Pty. Ltd., 135 Macquarie St.	114739	1950	Premise Match	6m	South East
	MEDICAL PRACTITIONERS	Steel, E, McAustin, 135 Macquarie St,	73876	1950	Premise Match	6m	South East
	MEDICAL PRACTITIONERS	Steel, R, S., 135 Macquarie St.	73877	1950	Premise Match	6m	South East

Map Id	Business Activity	Premise	Ref No.	Year	Location Confidence	Distance to Property Boundary or Road Intersection	Direction
6	MEDICAL PRACTITIONERS	Stephen, E. H. M., 135 Macquarie St.	73884	1950	Premise Match	6m	South East
	MEDICAL PRACTITIONERS	Stephen, R. L., 135 Macquarie St.	73886	1950	Premise Match	6m	South East
	MEDICAL PRACTITIONERS	Stokes, E. H., 135 Macquarie St.	73902	1950	Premise Match	6m	South East
	PHYSIOTHERAPISTS	Strang, M., 135 Macquarie St.	92360	1950	Premise Match	6m	South East
	MEDICAL PRACTITIONERS	Swanton, C. H., 135 Macquarie St.	73923	1950	Premise Match	6m	South East
	MEDICAL PRACTITIONERS	Syred, R. H., 135 Macquarie St,	73927	1950	Premise Match	6m	South East
	MEDICAL PRACTITIONERS	Tait, L. G., 135 Macquarie St.	73929	1950	Premise Match	6m	South East
	MEDICAL PRACTITIONERS	Taylor, R. J., 135 Macquarie St.	73937	1950	Premise Match	6m	South East
	MEDICAL PRACTITIONERS	Teece, L. G., 135 Macquarie St.	73939	1950	Premise Match	6m	South East
	MEDICAL PRACTITIONERS	Trainor, D. C., 135 Macquarie St.,	73976	1950	Premise Match	6m	South East
	MEDICAL PRACTITIONERS	Wade, B. G., 135 Macquarie St.	74016	1950	Premise Match	6m	South East
	MEDICAL PRACTITIONERS	Webb, A. L., 135 Macquarie St.,	74044	1950	Premise Match	6m	South East
	MEDICAL PRACTITIONERS	White, G. B., 135 Macquarie St.	74061	1950	Premise Match	6m	South East
7	GOVERNMENT DEPARTMENTS -STATE. (G6000)	Chief Secretarys Dept., 121 Macquarie St.	37001	1982	Premise Match	6m	North East
	GOVERNMENT DEPARTMENTS- STATE.	Chief Secretarys Dept., 121 Macquarie St.,	33325	1978	Premise Match	6m	North East
	GOVERNMENT DEPARTMENTS- STATE	Chief Secretary's Dept., 121 Macquarie St.	38745	1975	Premise Match	6m	North East
	GOVERNMENT DEPARTMENTS- STATE	Fisheries State., 121 Macquarie St.	38765	1975	Premise Match	6m	North East
	GOVT. DEPTS. -STATE (G500)	Aborigines Welfare Board., c/- Chief Secretary Dept., 121 Macquarie St.	311673	1970	Premise Match	6m	North East
	GOVT. DEPTS. -STATE (G500)	Bush Fire Committee., 121 Macquarie St.	311685	1970	Premise Match	6m	North East
	GOVT. DEPTS. -STATE (G500)	Chief Secretary's Dept., 121 Macquarie St.	311689	1970	Premise Match	6m	North East
	GOVT. DEPTS. -STATE (G500)	Fisheries, State., 121 Macquarie St.	311729	1970	Premise Match	6m	North East
	GOVT. DEPTS. -STATE (G500)	Lord Howe Island Board., 121 Macquarie St.	311753	1970	Premise Match	6m	North East
	Govt. Depts. - State	Aborigines Welfare Board., c/- Chief Secretary's Dept., 121 Macquarie St.	95720	1965	Premise Match	6m	North East
	Govt. Depts. - State	Bush Fire Committee., 121 Macquarie St.	95730	1965	Premise Match	6m	North East
	Govt. Depts. - State	Chief Secretary's Dept., 121 Macquarie St.	95731	1965	Premise Match	6m	North East
	Govt. Depts. - State	Fisheries, State., 121 Macquarie St.	95761	1965	Premise Match	6m	North East
	Govt. Depts. - State	Local Government Dept., Cnr. Bridge and Phillip Sts.	95785	1965	Premise Match	6m	North East
	Govt. Depts. - State	Premier's Dept., 121 Macquarie St.	95812	1965	Premise Match	6m	North East
	GOVT. DEPTS.-STATE	Chief Secretary's Dept., 121 Macquarie St.	319687	1961	Premise Match	6m	North East
	GOVT. DEPTS.-STATE	Fisheries, State, 121 Macquarie St.	319714	1961	Premise Match	6m	North East
	GOVT. DEPTS.-STATE	Local Government Dept., Cnr. Bridge and Phillip Sts.	319735	1961	Premise Match	6m	North East
	GOVT. DEPTS.-STATE	Migration Branch, 121 Macquarie St.	319742	1961	Premise Match	6m	North East
	GOVT. DEPTS.-STATE	Premier's Dept., 121 Macquarie St.	319759	1961	Premise Match	6m	North East
GOVERNMENT DEPTS.-STATE	Chief Secretary's Dept., 121 Macquarie St.	54918	1950	Premise Match	6m	North East	

Map Id	Business Activity	Premise	Ref No.	Year	Location Confidence	Distance to Property Boundary or Road Intersection	Direction
7	GOVERNMENT DEPTS.-STATE	Local Government Dept., Cnr. Bridge and Phillip Sts.	54958	1950	Premise Match	6m	North East
	GOVERNMENT DEPTS.-STATE	Migration Branch, 121 Macquarie St.	54967	1950	Premise Match	6m	North East
	GOVERNMENT DEPTS.-STATE	Tourist Activities and Immigration (Ministry of), 121 Macquarie St.	55011	1950	Premise Match	6m	North East
8	Employment Agencies	Concorde Consulting Group., 20/8 Bent St., Sydney 2000	43149	1991	Premise Match	18m	West
	Financiers &/or Finance Agents	Custom Credit Corporation Ltd., 8 Bent St., Sydney 2000	45686	1991	Premise Match	18m	West
	Design Consultants	David Hicks Peddle Thorpe, 13/8 Bent St., Sydney 2000	41298	1991	Premise Match	18m	West
	Employment Agencies	Ecco Temporaries., 20/8 Bent St., Sydney 2000	43164	1991	Premise Match	18m	West
	Bankers Representatives	Hokkaido Takushoku Bank Ltd, The, 19/8 Bent St, Sydney 2000	35436	1991	Premise Match	18m	West
	Management Consultants	Kanji Group Pty Ltd, 31/8 Bent St. Sydney 2000	51124	1991	Premise Match	18m	West
	Bankers Representatives	Korea First Bank, 19/8 Bent St, Sydney 2000	35437	1991	Premise Match	18m	West
	Management Consultants	McGowan International Pty Ltd, 5/56 Young St., Sydney 2000	51135	1991	Premise Match	18m	West
	Investment Companies &/or Brokers	Morrison & Associates Pty. Ltd., 20/8 Bent St., Sydney. 2000	49759	1991	Premise Match	18m	West
	Associations Employers Industrial &/or Professional	N.S.W. Farmers' Association, 7/56 Young St., Sydney 2000	34589	1991	Premise Match	18m	West
	Insurance Underwriters	Payne, Michael Syndicates Pty Ltd, 20/8 Bent St. Sydney 2000	49649	1991	Premise Match	18m	West
	Computer Software	Sendero Corporation., 20/8 Bent St., Sydney 2000	40369	1991	Premise Match	18m	West
	Associations Employers Industrial &/or Professional	Shearing Contractors Ass. of Aust. The, 56 Young St., Sydney 2000	34606	1991	Premise Match	18m	West
	Mineral Exploration Companies	Sumitomo Metal Mining Co. Ltd., 31/8 Bent St., Sydney. 2000	51804	1991	Premise Match	18m	West
	Importers	Sumitomo Australia Limited, 32/8 Bent St., Sydney. 2000	49036	1991	Premise Match	18m	West
	Merchant Bankers	Takugin Australia Ltd., 19/8 Bent St., Sydney. 2000	51593	1991	Premise Match	18m	West
	Merchant Bankers	UBS Australia Limited, 36/8 Bent St., Sydney. 2000	51595	1991	Premise Match	18m	West
	FORWARDING AGENTS.	Aus-Marine Agencies Pty. Ltd., 44 Young St.	35196	1986	Premise Match	18m	West
	SHIPPING CONTAINER MFRS. &/OR HIRERS.	Aus-Marine Agencies Pty. Ltd., 44 Young St.	86316	1986	Premise Match	18m	West
	INSURANCE BROKERS.	Cavanagh Insurances (Aust.) Pty. Ltd., 56 Young St.	48728	1986	Premise Match	18m	West
	CONTAINER TRANSPORT SERVICES.	Container Inspection Services. 43 Phillip St.	20195	1986	Premise Match	18m	West
	COMMODITY FUTURES BROKERS.	Global Futures Pty. Ltd., 44 Young St	19176	1986	Premise Match	18m	West
	INSURANCE &/OR LOSS ASSESSORS &/OR ADJUSTERS.	Gray, J. R. & Associates Pty. Ltd., 43 Phillip St.	48675	1986	Premise Match	18m	West
	SURVEYORS - MARINE.	Gray, J. R. & Associates Pty. Ltd., 43 Phillip St.	89906	1986	Premise Match	18m	West
	COMPASS ADJUSTERS.	Gray, J R & Associates Pty Ltd., 43 Phillip St.	19208	1986	Premise Match	18m	West
	CUSTOMS AGENTS.	Importex Customs Agency Pty. Ltd., 56 Young St.	20976	1986	Premise Match	18m	West
	BANKERS REPRESENTATIVES.	Korea First Bank, 8 Bent St	5300	1986	Premise Match	18m	West
	BANKERS REPRESENTATIVES.	Korea First Bank, 8 Bent St	5299	1986	Premise Match	18m	West
	ASSOCIATIONS-EMPLOYERS-INDUSTRIAL &/OR PROFESSIONAL.	Lifestock & Grain Producers, 56 Young St	4127	1986	Premise Match	18m	West

Map Id	Business Activity	Premise	Ref No.	Year	Location Confidence	Distance to Property Boundary or Road Intersection	Direction
8	BUILDING-PRE-FABRICATED MFRS. &/OR DISTS.	Lysaght, John (Aust.) Ltd., 50 Young St	9178	1986	Premise Match	18m	West
	MANAGEMENT CONSULTANTS.	McGowan International Pty. Ltd., 56 Young St.	52298	1986	Premise Match	18m	West
	ASSOCIATIONS-EMPLOYERS-INDUSTRIAL &/OR PROFESSIONAL.	N.S.W. Dairy Farmers Associations, 44 Young St	4143	1986	Premise Match	18m	West
	VALUERS - REAL ESTATE.	Reen, John N. 56 Young St.	96904	1986	Premise Match	18m	West
	VALUERS & APPRAISERS - GENERAL.	Roper, G. B. 56 Young St.	96816	1986	Premise Match	18m	West
	MANAGEMENT CONSULTANTS.(M0560)	Associates International Inc, 8 Bent St.	45940	1982	Premise Match	18m	West
	MANAGEMENT CONSULTANTS.(M0560)	Associates International Inc., 8 Bent St.	45941	1982	Premise Match	18m	West
	STOCK REMEDIES MFRS. &/OR DISTS. (S7095)	Australian Mercantile Land & Finance Co. Ltd., 56 Young St	77332	1982	Premise Match	18m	West
	AGRICULTURAL MACHINERY MFRS. &/OR IMPS. &/OR DISTS.(A2820)	Australian Mercantile Land & Finance Co. Ltd., 56 Young St.	1619	1982	Premise Match	18m	West
	EXPORTERS. (E9270)	Australian Mercantile Land & Finance Co. Ltd., 56 Young St.	29701	1982	Premise Match	18m	West
	FERTILIZER MFRS. &/OR SUPPLIERS. (F1000)	Australian Mercantile Land & Finance Co. Ltd., 56 Young St.	30214	1982	Premise Match	18m	West
	MERCHANTS - GENERAL (M2160)	Australian Mercantile Land & Finance Co. Ltd., 56 Young St.	51525	1982	Premise Match	18m	West
	SHEARING MACHINERY MFRS.&/OR DISTS. (S2430)	Australian Mercantile Land & Finance Co. Ltd., 56 Young St.	74180	1982	Premise Match	18m	West
	SHEEP DIP &/OR BRANDING OILS- MFRS. &/OR DISTS. (S2475)	Australian Mercantile Land & Finance Co. Ltd., 56 Young St.	74188	1982	Premise Match	18m	West
	STATION &/OR FARM SUPPLIES.(S5460)	Australian Mercantile Land & Finance Co. Ltd., 56 Young St.	76222	1982	Premise Match	18m	West
	STOCK &/OR STATION AGENTS.(S7140)	Australian Mercantile Land & Finance Co. Ltd., 56 Young St.	77380	1982	Premise Match	18m	West
	STOCK FOODS MFRS. &/OR DISTS. (S7065)	Australian Mercantile Land & Finance Co. Ltd., 56 Young St.	77295	1982	Premise Match	18m	West
	VETERINARY SUPPLIES &/OR INSTRUMENTS - MFRS. &/OR DISTS. (V1900)	Australian Mercantile Land & Finance Co. Ltd., 56 Young St.	83365	1982	Premise Match	18m	West
	WINE &/OR SPIRIT MERCHANTS - WHOLESALE. (W6000)	Australian Mercantile Land & Finance Co. Ltd., 56 Young St.	85005	1982	Premise Match	18m	West
	WINE &/OR SPIRIT MERCHANTS - RETAIL. (W5960)	Australian Mercantile Land & Finance Co. Ltd., 56 Young St.	84550	1982	Premise Match	18m	West
	WIRE NETTING MFRS. &/OR DISTS. (W6520)	Australian Mercantile Land & Finance Co. Ltd., 56 Young St.	85143	1982	Premise Match	18m	West
	WOOL BUYERS &/OR MERCHANTS. (W8120)	Australian Mercantile Land & Finance Co. Ltd., 56 Young St.	85335	1982	Premise Match	18m	West
	WOOL STORES. (W8800)	Australian Mercantile Land & Finance Co. Ltd., 56 Young St.	85392	1982	Premise Match	18m	West
	EXPORTERS. (E9270)	Booth, Hill & New Pty. Ltd., 44 Young St.	29721	1982	Premise Match	18m	West
	WOOL BUYERS &/OR MERCHANTS. (W8120)	Booth, Hill & New Pty. Ltd., 44 Young St.	85338	1982	Premise Match	18m	West
	MOTOR FINANCE COMPANIES&/OR AGENTS. (M6740)	Commercial & General Acceptance Ltd., 8 Bent St.	55884	1982	Premise Match	18m	West
	FINANCIERS &/OR FINANCEAGENTS. (F1950)	Commercial & General Acceptance Ltd., 8 Bent St.,	30647	1982	Premise Match	18m	West
	TYPESETTERS - TRADE. (T8500)	Composet, 8 Bent St.	82416	1982	Premise Match	18m	West
	CONTAINER TRANSPORT SERVICES. (C7485)	Container Inspection Services, 43 Phillip St.	17883	1982	Premise Match	18m	West
	COMPASS ADJUSTERS. (C6510)	Gray, J. R. & Associates Pty. Ltd., 43 Phillip St.	17459	1982	Premise Match	18m	West

Map Id	Business Activity	Premise	Ref No.	Year	Location Confidence	Distance to Property Boundary or Road Intersection	Direction
8	LOSS ASSESSORS. (L6750)	Gray, J. R. & Associates Pty. Ltd., 43 Phillip St.	45608	1982	Premise Match	18m	West
	SURVEYORS - MARINE. (S8175)	Gray, J. R. & Associates Pty. Ltd., 43 Phillip St.	77754	1982	Premise Match	18m	West
	AGRICULTURAL SPRAY EQUIPMENT MFRS. &/OR DISTS.(A3060)	Grazcos Co-Operative Ltd., 46 Young St.	1670	1982	Premise Match	18m	West
	PAINT, ENAMEL, VARNISH, STAIN MFRS.&/OR DISTS. (P0360)	Grazcos Co-Operative Ltd., 46 Young St.	62387	1982	Premise Match	18m	West
	VETERINARY SUPPLIES &/OR INSTRUMENTS - RETAIL (V1950)	Grazcos Co-Operative Ltd., 46 Young St.	83418	1982	Premise Match	18m	West
	WINE &/OR SPIRIT MERCHANTS -. RETAIL. (W5960)	Grazcos Co-Operative Ltd., 46 Young St.	84776	1982	Premise Match	18m	West
	WOOL SELLING BROKERS. (W8720)	Grazcos Co-Operative Ltd., 46 Young St.	85389	1982	Premise Match	18m	West
	CUSTOMS AGENTS. (C9165)	Importex Customs Agency Pty. Ltd., 56 Young St.	18659	1982	Premise Match	18m	West
	ASSOCIATIONS - EMPLOYERS -INDUSTRIAL &/OR PROFESSIONAL. (A8100)	Lifestock & Grain Producers, 56 Young St.	3683	1982	Premise Match	18m	West
	VALUERS & APPRAISERS - GENERAL. (V0696)	Roper. G. B., 56 Young St.	83065	1982	Premise Match	18m	West
	FERTILIZER MFRS. &/OR SUPPLIERS. (F1000)	Sumitomo Australia Limited, 8 Bent St	30236	1982	Premise Match	18m	West
	FISH EXPORTERS. (F2730)	Sumitomo Australia Limited, 8 Bent St,	30846	1982	Premise Match	18m	West
	CHEMICAL MFRS. &/OR IMPS.&/OR DISTS. (C3855)	Sumitomo Australia Limited, 8 Bent St.	14524	1982	Premise Match	18m	West
	CONVEYOR &/OR CONVEYING EQUIP. MFRS. &/OR IMPS. &/OR DISTS. (C7710)	Sumitomo Australia Limited, 8 Bent St.	18027	1982	Premise Match	18m	West
	FOOD EXPORTERS. (F4725)	Sumitomo Australia Limited, 8 Bent St.	31838	1982	Premise Match	18m	West
	IMPORTERS. (I0750)	Sumitomo Australia Limited, 8 Bent St.	41815	1982	Premise Match	18m	West
	INDENTORS &/OR INDENT AGENTS. (I1050)	Sumitomo Australia Limited, 8 Bent St.	41939	1982	Premise Match	18m	West
	MACHINE TOOL MFRS. &/OR IMPS.&/OR DISTS. (M0100)	Sumitomo Australia Limited, 8 Bent St.	45717	1982	Premise Match	18m	West
	MACHINERY MERCHANTS &/OR IMPORTERS. (M0260)	Sumitomo Australia Limited, 8 Bent St.	45884	1982	Premise Match	18m	West
	MANUFACTURERS AGENTS, (M0800)	Sumitomo Australia Limited, 8 Bent St.	46359	1982	Premise Match	18m	West
	MEAT EXPORTERS. (M1800)	Sumitomo Australia Limited, 8 Bent St.	46870	1982	Premise Match	18m	West
	METAL BUYERS. (M2200)	Sumitomo Australia Limited, 8 Bent St.	51670	1982	Premise Match	18m	West
	MINING COMPANIES	Sumitomo Australia Limited, 8 Bent St.	52692	1982	Premise Match	18m	West
	MINING MACHINERY &/OR EQUIPMENT IMPS. &/OR DISTS.&/OR MFRS. (M3960)	Sumitomo Australia Limited, 8 Bent St.	52776	1982	Premise Match	18m	West
	ORE BUYERS IMPS. &/OR EXPORTERS. (O3050)	Sumitomo Australia Limited, 8 Bent St.	61975	1982	Premise Match	18m	West
	PIPE - STEEL, BLACK &/OR GALVANISED MFRS. (P4871)	Sumitomo Australia Limited, 8 Bent St.	64359	1982	Premise Match	18m	West
	STEEL IMPORTERS, (S6315)	Sumitomo Australia Limited, 8 Bent St.	77075	1982	Premise Match	18m	West
	ELECTRONIC EQUIPMENT MFRS.&/OR DISTS. (E4770)	Sumitomo Australia Limited, 8 Bent St.,	26228	1982	Premise Match	18m	West
	FINANCIERS &/OR FINANCE AGENTS.	Adastra Finance Co. Pty. Ltd., 47 Phillip St.	27683	1978	Premise Match	18m	West
	SHEARING MACHINERY MFRS. &/OR DISTS.	Australia Mercantile Land & Finance Co. Ltd. 56 Young St.	65638	1978	Premise Match	18m	West

Map Id	Business Activity	Premise	Ref No.	Year	Location Confidence	Distance to Property Boundary or Road Intersection	Direction
8	WOOL STORES.	Australian Mercantile Land & Finance Co. Ltd., 56 Young St	75273	1978	Premise Match	18m	West
	STOCK &/OR STATION AGENTS.	Australian Mercantile Land & Finance Co. Ltd., 56 Young St.	68594	1978	Premise Match	18m	West
	WINE &/OR SPIRIT MERCHANTS- RETAIL.	Australian Mercantile Land & Finance Co. Ltd., 56 Young St.	74625	1978	Premise Match	18m	West
	WINE &/OR SPIRIT MERCHANTS- WHOLESALE.	Australian Mercantile Land & Finance Co. Ltd., 56 Young St.	74883	1978	Premise Match	18m	West
	WOOL BUYERS &/OR MERCHANTS.	Australian Mercantile Land & Finance Co. Ltd., 56 Young St.	75209	1978	Premise Match	18m	West
	AGRICULTURAL MACHINERY IMPS &/OR DIST.	Australian Mercantile Land & Finance Co. Ltd., 56 Young St.,	1619	1978	Premise Match	18m	West
	EXPORTERS.	Australian Mercantile Land & Finance Co. Ltd., 56 Young St.,	26802	1978	Premise Match	18m	West
	FERTILIZER MFRS. &/OR SUPPLIERS.	Australian Mercantile Land & Finance Co. Ltd., 56 Young St.,	27303	1978	Premise Match	18m	West
	GALVANISED IRON MERCHANTS.	Australian Mercantile Land & Finance Co. Ltd., 56 Young St.,	32321	1978	Premise Match	18m	West
	SHEEP DIP &/OR BRANDING OILS-MFRS. &/OR DIST.	Australian Mercantile Land & Finance Co. Ltd., 56 Young St.,	65647	1978	Premise Match	18m	West
	STOCK FOODS MFRS. &/OR DIST.	Australian Mercantile Land & Finance Co. Ltd., 56 Young St.,	68507	1978	Premise Match	18m	West
	STOCK REMEDIES MFRS. &/OR DIST.	Australian Mercantile Land & Finance Co. Ltd., 56 Young St.,	68545	1978	Premise Match	18m	West
	STOCK SALESMEN-FAT &/OR STORE.	Australian Mercantile Land & Finance Co. Ltd., 56 Young St.,	68556	1978	Premise Match	18m	West
	VETERINARY SUPPLIES &/OR INSTRUMENTS-MFRS. &/OR DIST.	Australian Mercantile Land & Finance Co. Ltd., 56 Young St.,	73493	1978	Premise Match	18m	West
	WIRE NETTING MFRS. &/OR DIST.	Australian Mercantile Land & Finance Co. Ltd., 56 Young St.,	75016	1978	Premise Match	18m	West
	MERCHANTS-GENERAL.	Australian Mercantile Land's. Finance Co. Ltd., 56 Young St.,	45236	1978	Premise Match	18m	West
	MOTOR FINANCE COMPANIES &/OR AGENTS.	Commercial & General Acceptance Ltd., 8 Bent St.	49174	1978	Premise Match	18m	West
	FINANCIERS &/OR FINANCE AGENTS.	Commercial & General Acceptance Ltd., 8 Bent St.,	27723	1978	Premise Match	18m	West
	TYPESETTERS-TRADE.	Composet, 8 Bent St.	72677	1978	Premise Match	18m	West
	CONTAINER TRANSPORT SERVICES	Container Inspection Services, 43 Phillip St.,	16144	1978	Premise Match	18m	West
	SURVEYORS-MARINE.	Gray, J. R. & Associates Pty. Ltd., 43 Phillip St.	68940	1978	Premise Match	18m	West
	COMPASS ADJUSTERS.	Gray, J. R. & Associates Pty. Ltd., 43 Phillip St.,	15784	1978	Premise Match	18m	West
	LOSS ASSESSORS.	Gray, J.R. & Associates Pty. Ltd., 43 Phillip St.,	40597	1978	Premise Match	18m	West
	VETERINARY SUPPLIES &/OR INSTRUMENTS - RETAIL	Grazcos Co-Operative Ltd., 46 Young St.	73537	1978	Premise Match	18m	West
	WINE &/OR SPIRIT MERCHANTS- RETAIL.	Grazcos Co-Operative Ltd., 46 Young St.	74739	1978	Premise Match	18m	West
	WOOL REPACKERS.	Grazcos Co-Operative Ltd., 46 Young St.	75259	1978	Premise Match	18m	West
	AGRICULTURAL SPRAY EQUIPMENT MFRS. &/OR DIST.	Grazcos Co-Operative Ltd., 46 Young St.,	1667	1978	Premise Match	18m	West
	FIRE FIGHTING EQUIPMENT MFRS. &/OR DIST.	Grazcos Co-Operative Ltd., 46 Young St.,	27837	1978	Premise Match	18m	West
	PAINT, ENAMEL, VARNISH/STAIN MFRS. &/OR DIST.	Grazcos Co-Operative Ltd., 46 Young St.,	55415	1978	Premise Match	18m	West
	SHEEP DIP &/OR BRANDING OILS-MFRS. &/OR DIST.	Grazcos Co-Operative Ltd., 46 Young St.,	65651	1978	Premise Match	18m	West
	STOCK REMEDIES MFRS. &/OR DIST.	Grazcos Co-Operative Ltd., 46 Young St.,	68550	1978	Premise Match	18m	West
	WOOL PRESS MFRS. &/OR DIST.	Grazcos Co-Operative Ltd., 46 Young St.,	75255	1978	Premise Match	18m	West

Map Id	Business Activity	Premise	Ref No.	Year	Location Confidence	Distance to Property Boundary or Road Intersection	Direction
8	MATCH MFRS	Hanna Match Aust. Pty. Ltd., 47 Phillip St.,	41737	1978	Premise Match	18m	West
	CUSTOMS AGENTS.	Importex Customs Agency Pty. Ltd., 56 Young St.	16871	1978	Premise Match	18m	West
	SCRAP METAL MERCHANTS.	Parcell Trading Co Pty. Ltd., 47 Phillip St,	65191	1978	Premise Match	18m	West
	ENGINEERS SUPPLIES	Parcell Trading Co. Pty. Ltd, 47 Phillip St,	26582	1978	Premise Match	18m	West
	EXPORTERS.	Parcell Trading Co. Pty. Ltd, 47 Phillip St,	26957	1978	Premise Match	18m	West
	IMPORTERS.	Parcell Trading Co. Pty. Ltd., 47 Phillip St	37066	1978	Premise Match	18m	West
	MACHINE TOOL MFRS. &/OR IMPS. &/OR DIST.	Parcell Trading Co. Pty. Ltd., 47 Phillip St	40705	1978	Premise Match	18m	West
	IMPORTERS.	Sumitomo Shoji (Aust) Pty. Ltd, 8 Bent St	37138	1978	Premise Match	18m	West
	EXPORTERS.	Sumitomo Shoji (Aust) Pty. Ltd, 8 Bent St,	26991	1978	Premise Match	18m	West
	FOOD EXPORTERS.	Sumitomo Shoji (Aust) Pty. Ltd, 8 Bent St,	28822	1978	Premise Match	18m	West
	MACHINERY MERCHANTS &/OR IMPORTERS.	Sumitomo Shoji (Aust) Pty. Ltd, 8 Bent St,	40913	1978	Premise Match	18m	West
	PIPE &/OR PIPE FITTINGS MFRS. &/OR DIST.	Sumitomo Shoji (Aust) Pty. Ltd, 8 Bent St,	57277	1978	Premise Match	18m	West
	CHEMICAL MFRS. &/OR DIST. &/OR IMPS.	Sumitomo Shoji (Aust) Pty. Ltd, 8 Bent St.	12661	1978	Premise Match	18m	West
	PIPE-STEEL, BLACK &/OR GALVANISED MFRS.	Sumitomo Shoji (Aust) Pty. Ltd, 8 Bent St.,	57301	1978	Premise Match	18m	West
	ELECTRONIC EQUIPMENT MFRS. &/OR DIST.	Sumitomo Shoji (Aust) Pty. Ltd., 8 Bent St	23220	1978	Premise Match	18m	West
	FERTILIZER MFRS. &/OR SUPPLIERS.	Sumitomo Shoji (Aust) Pty. Ltd., 8 Bent St	27333	1978	Premise Match	18m	West
	STEEL IMPORTERS.	Sumitomo Shoji (Aust) Pty. Ltd., 8 Bent St	68256	1978	Premise Match	18m	West
	COLLIERY SUPPLIES.	Sumitomo Shoji (Aust) Pty. Ltd., 8 Bent St,	15771	1978	Premise Match	18m	West
	FISH EXPORTERS	Sumitomo Shoji (Aust) Pty. Ltd., 8 Bent St,	27927	1978	Premise Match	18m	West
	MACHINE TOOL MFRS. &/OR IMPS. &/OR DIST.	Sumitomo Shoji (Aust) Pty. Ltd., 8 Bent St,	40719	1978	Premise Match	18m	West
	MANUFACTURERS AGENTS.	Sumitomo Shoji (Aust) Pty. Ltd., 8 Bent St,	41468	1978	Premise Match	18m	West
	MEAT EXPORTERS	Sumitomo Shoji (Aust) Pty. Ltd., 8 Bent St,	41957	1978	Premise Match	18m	West
	METAL BUYERS.	Sumitomo Shoji (Aust) Pty. Ltd., 8 Bent St,	45418	1978	Premise Match	18m	West
	ORE BUYERS IMPS. &/OR EXPORTERS.	Sumitomo Shoji (Aust) Pty. Ltd., 8 Bent St,	55004	1978	Premise Match	18m	West
	PLASTIC MFRS. MATERIAL SUPPLIES	Sumitomo Shoji (Aust) Pty. Ltd., 8 Bent St,	57800	1978	Premise Match	18m	West
	CONVEYORS &/OR CONVEYING EQUIP. MFRS. &/OR IMPS. &/OR DIST.	Sumitomo Shoji (Aust) Ry. Ltd, 8 Bent St,	16283	1978	Premise Match	18m	West
	EXPORTERS.	Sumitomo Shoji (Aust.) Pty. Ltd. 8-18 Bent street, Sydney 2000	26786	1978	Premise Match	18m	West
	IMPORTERS.	Sumitomo shoji (Australia) Pty. Ltd. Caga Centre, 8-18 Bent Street, Sydney 2000	36684	1978	Premise Match	18m	West
	MINING COMPANIES	Sumitomo Shop (Aust.) Pty. Ltd., 8 Bent St.	46414	1978	Premise Match	18m	West
	CARRIERS &/OR CARTAGE CONTRACTORS - MASTER.	Wright, George H. Pty. Ltd., 47 Phillip St.,	12048	1978	Premise Match	18m	West
	CONTAINER TRANSPORT SERVICES	Wright, George H. Pty. Ltd., 47 Phillip St.,	16159	1978	Premise Match	18m	West
	CUSTOMS AGENTS.	Wright, George H. Pty. Ltd., 47 Phillip St.,	16949	1978	Premise Match	18m	West

Map Id	Business Activity	Premise	Ref No.	Year	Location Confidence	Distance to Property Boundary or Road Intersection	Direction
8	FINANCIERS &/OR FINANCE AGENTS.	Adastra Finance Co. Pty. Ltd., 47 Phillip St.,	31891	1975	Premise Match	18m	West
	WOOL BUYERS &/OR MERCHANTS.	Australian Estates Co. Ltd. (The), 50 Young St.	87779	1975	Premise Match	18m	West
	WINE &/OR SPIRIT MERCHANTS- W/SALE.	Australian Mercantile Land & Finance Co. Ltd., 56 Young St.	87396	1975	Premise Match	18m	West
	AGRICULTURAL MACHINERY IMPS. &/OR DIST.	Australian Mercantile Land & Finance Co. Ltd., 56 Young St.,	1352	1975	Premise Match	18m	West
	FERTILIZER MFRS. &/OR SUPPLIERS.	Australian Mercantile Land & Finance Co. Ltd., 56 Young St.,	31495	1975	Premise Match	18m	West
	GALVANISED IRON MERCHANTS.	Australian Mercantile Land & Finance Co. Ltd., 56 Young St.,	37534	1975	Premise Match	18m	West
	STATION &/OR FARM SUPPLIES.	Australian Mercantile Land & Finance Co. Ltd., 56 Young St.,	79723	1975	Premise Match	18m	West
	STOCK REMEDIES MFRS. &/OR DIST.	Australian Mercantile Land & Finance Co. Ltd., 56 Young St.,	81013	1975	Premise Match	18m	West
	WIRE NETTING MFRS. &/OR DIST.	Australian Mercantile Land & Finance Co. Ltd., 56 Young St.,	87541	1975	Premise Match	18m	West
	CONTAINER TRANSPORT SERVICES.	Container Inspection Services, 43 Phillip St.,	18707	1975	Premise Match	18m	West
	ACCOUNTANTS & AUDITORS.	Gilder, G. S., 45 Phillip St.,	294	1975	Premise Match	18m	West
	COMPASS ADJUSTERS	Gray, J. R. & Associates Pty. Ltd., 43 Phillip St	18305	1975	Premise Match	18m	West
	LOSS ASSESSORS.	Gray, J. R. & Associates Pty. Ltd., 43 Phillip St.	47929	1975	Premise Match	18m	West
	SURVEYORS- MARINE	Gray, J. R. & Associates Pty. Ltd., 43 Phillip St.,	81446	1975	Premise Match	18m	West
	SURVEYORS- MARINE	Gray, J. R. & Associates Pty. Ltd., 43 Phillip St.,	81447	1975	Premise Match	18m	West
	VETERINARY SUPPLIES &/OR INSTRUMENTS.,RETAIL	Grazcos Co- operative Ltd., 46 Young St.	86241	1975	Premise Match	18m	West
	SHEEP DIP &/OR BRANDING OILS-MFRS. &/OR DIST.	Grazcos Co., operative Ltd., 46 Young St.,	76720	1975	Premise Match	18m	West
	STOCK REMEDIES MFRS. &/OR DIST.	Grazcos Co-operative Ltd., 46 Young St.	81019	1975	Premise Match	18m	West
	WOOL REPACKERS.	Grazcos Co-operative Ltd., 46 Young St.	87855	1975	Premise Match	18m	West
	AGRICULTURAL SPRAY EQUIPMENT MFRS. &/OR DIST.	Grazcos Co-operative Ltd., 46 Young St.,	1433	1975	Premise Match	18m	West
	FIRE FIGHTING EQUIPMENT MFRS. &/OR DIST.	Grazcos Co-operative Ltd., 46 Young St.,	32111	1975	Premise Match	18m	West
	PAINT, ENAMEL, VARNISH/STAIN MFRS. &/OR DIST.	Grazcos Co-operative Ltd., 46 Young St.,	65319	1975	Premise Match	18m	West
	WOOL PRESS MFRS. &/OR DIST.	Grazcos Co-operative Ltd., 46 Young St.,	87849	1975	Premise Match	18m	West
	MATCH MFRS.	Hanna Match Aust. Pty. Ltd., 47 Phillip St.,	49305	1975	Premise Match	18m	West
	EXPORTERS.	Lysaght John (Aust.) Ltd., 44 Young St.,	31091	1975	Premise Match	18m	West
	BUILDERS SUPPLIERS.	Lysaght, John (Aust.) Ltd., 44 Young St.,	9307	1975	Premise Match	18m	West
	BUILDINGS-PRE-FABRICATED MFRS &/OR DIST.	Lysaght, John (Aust.) Ltd., 44 Young St.,	9608	1975	Premise Match	18m	West
	GALVANISING &/OR TINNING.	Lysaght, John (Aust.) Ltd., 44 Young St.,	37548	1975	Premise Match	18m	West
	LAMINATED MATERIALS &/OR PRODUCTS MFRS.	Lysaght, John (Aust.) Ltd., 44 Young St.,	46685	1975	Premise Match	18m	West
	METAL PRODUCTS MFRS. &/OR SUPPLIERS.	Lysaght, John (Aust.) Ltd., 44 Young St.,	52991	1975	Premise Match	18m	West
	PLASTIC LAMINATED PRODUCTS MFRS. &/OR DIST.	Lysaght, John (Aust.) Ltd., 44 Young St.,	67985	1975	Premise Match	18m	West
	ROOFING MATERIAL MFRS &/OR DIST.	Lysaght, John (Aust.) Ltd., 44 Young St.,	74657	1975	Premise Match	18m	West

Map Id	Business Activity	Premise	Ref No.	Year	Location Confidence	Distance to Property Boundary or Road Intersection	Direction
8	SAW MFRS. &/OR IMPS. &/OR DISTS.	Lysaght, John (Aust.) Ltd., 44 Young St.,	75694	1975	Premise Match	18m	West
	SILOMFRS.	Lysaght, John (Aust.) Ltd., 44 Young St.,	77704	1975	Premise Match	18m	West
	STEEL ERECTORS.	Lysaght, John (Aust.) Ltd., 44 Young St.,	80412	1975	Premise Match	18m	West
	STEEL EXPORTERS.	Lysaght, John (Aust.) Ltd., 44 Young St.,	80427	1975	Premise Match	18m	West
	STEEL MERCHANTS-BLACK SHEETS &/OR STRIP.	Lysaght, John (Aust.) Ltd., 44 Young St.,	80736	1975	Premise Match	18m	West
	TANK &/OR TANKSTAND MFRS. &/OR DISTS.	Lysaght, John (Aust.) Ltd., 44 Young St.,	82101	1975	Premise Match	18m	West
	SHEET METAL WORKERS.	Lysaght, John (Aust.) Ltd., 44 Young St.,	76881	1975	Premise Match	18m	West
	STEEL FLOORING-INDUSTRIAL-SUPPLIERS	Lysaght, John (Aust.) Ltd., 44 Young St.,	80669	1975	Premise Match	18m	West
	TRAVEL AGENCIES &/OR BOOKING OFFICES.	Matson Lines, 50 Young St.	85076	1975	Premise Match	18m	West
	SHIPPING COMPANIES &/OR OWNERS.	Matson Lines., 50 Young St.,	77274	1975	Premise Match	18m	West
	SALT MERCHANTS &/OR W/SALERS.	Muston, A. & Sons. 45 Phillip St.,	75189	1975	Premise Match	18m	West
	TRAVEL AGENCIES &/OR BOOKING OFFICES.	Oceanic Steamship Co. (The), 50 Young St.	85092	1975	Premise Match	18m	West
	SHIPPING COMPANIES &/OR OWNERS.	Oceanic Steamship Co. (The), 50 Young St.,	77282	1975	Premise Match	18m	West
	MACHINE TOOL MFRS. &/OR IMPS.&/OR DISTS.	Parcell Trading Co, Pty. Ltd., 47 Phillip St.,	48041	1975	Premise Match	18m	West
	ENGINEER'S SUPPLIES	Parcell Trading Co. Pty. Ltd., 47 Phillip St.,	30678	1975	Premise Match	18m	West
	EXPORTERS.	Parcell Trading Co. Pty. Ltd., 47 Phillip St.,	31131	1975	Premise Match	18m	West
	IMPORTERS.	Parcell Trading Co. Pty. Ltd., 47 Phillip St.,	43877	1975	Premise Match	18m	West
	SCRAP METAL MERCHANTS.	Parcell Trading Co. Pty. Ltd., 47 Phillip St.,	76154	1975	Premise Match	18m	West
	BRUSHWARE MFRS. - DOMESTIC.	Perma Productions, 41 Phillip St.,	8252	1975	Premise Match	18m	West
	SOLICITORS.	Perriman, B. J. & Co. 45 Phillip St.	78635	1975	Premise Match	18m	West
	CONTAINER TRANSPORT SERVICES.	Wright, George H. Pty. Ltd., 47 Phillip St.	18720	1975	Premise Match	18m	West
	CUSTOMS AGENTS.	Wright, George H. Pty. Ltd., 47 Phillip St.	19565	1975	Premise Match	18m	West
	CARRIERS &/OR CARTAGE CONTRACTORS - MASTER.	Wright, George H. Pty. Ltd., 47 Phillip St.,	13923	1975	Premise Match	18m	West
	FINANCIERS/FINANCE AGENTS (F180)	Adastra Finance Co. Pty. Ltd., 47 Phillip St.	302821	1970	Premise Match	18m	West
	BUILDINGS-CITY OF SYDNEY (B828)	Anstee House., 47 Phillip St.	271893	1970	Premise Match	18m	West
	INSURANCE BROKERS (I520)	Arve, F. C., 47 Phillip St.	319954	1970	Premise Match	18m	West
	ASSOCIATIONS & SOCIETIES (A612)	Australian & N.Z Passenger Conference, 10th Floor 50 Young St	262643	1970	Premise Match	18m	West
	SCHOOLS/COLLEGES-COMMERCIAL(S137)	Australian Coaching College, 41 Phillip St.	359501	1970	Premise Match	18m	West
	WOOL BROKERS (W450)	Australian Estates Co. Ltd., 50 Young St.	375153	1970	Premise Match	18m	West
	ASSOCIATIONS & SOCIETIES (A612)	Australian Overseas Transport Association, 50 Young St.	262697	1970	Premise Match	18m	West
	ASSOCIATIONS & SOCIETIES (A612)	Australian Passenger Agency Committee, 50 Young St.	262698	1970	Premise Match	18m	West
	ASSOCIATIONS - EMPLOYERS', INDUSTRIAL & PROFESSIONAL	Australian Wool Growers' & Graziers' Council, 56 Young St.	263330	1970	Premise Match	18m	West
	FINANCIERS/FINANCE AGENTS (F180)	Automobile & General Finance Co. Ltd., 56 Young St.	302849	1970	Premise Match	18m	West

Map Id	Business Activity	Premise	Ref No.	Year	Location Confidence	Distance to Property Boundary or Road Intersection	Direction
8	INVESTMENT COMPANIES (I640)	Automobile & General Finance Co. Ltd., 56 Young St.	320641	1970	Premise Match	18m	West
	SOLICITORS (S413)	Barriman, B. J. & Co., 45 Phillip St.	362981	1970	Premise Match	18m	West
	SOLICITORS (S413)	Barriman, B. J. & Co., 45 Phillip St.	362909	1970	Premise Match	18m	West
	INQUIRY AGENTS (I330)	Bassett, D. A., 47 Phillip St.	319226	1970	Premise Match	18m	West
	CARRIERS & CARTAGE CONTRACTORS (C150)	Bow Carrying Co. Pty. Ltd., 46 Young St.	277968	1970	Premise Match	18m	West
	PUBLIC RELATIONS CONSULTANTS(P882)	Braemar-Wilson & Co., 45 Phillip St.,	353278	1970	Premise Match	18m	West
	WOOL BUYERS &/OR MERCHANTS(W455)	Burton, J.A.& Co. Pty. Ltd, 56 Young St.	375206	1970	Premise Match	18m	West
	WOOL BROKERS (W450)	Burton, J.A.& Co. Pty. Ltd., 56 Young St.	375163	1970	Premise Match	18m	West
	FINANCIERS/FINANCE AGENTS (F180)	C.E.Finance Co., 56 Young St.	302869	1970	Premise Match	18m	West
	FINANCIERS/FINANCE AGENTS (F180)	Darling & Co. Ltd., 50 Young St.	302902	1970	Premise Match	18m	West
	INVESTMENT COMPANIES (I640)	Darling & Co. Ltd., 50 Young St.	320655	1970	Premise Match	18m	West
	MERCHANT BANKERS (M235)	Darling & Co. Ltd., 50 Young St., 2000	329224	1970	Premise Match	18m	West
	ARCHITECTS (A440)	Dennis & Odling & Reed., 56 Young St.	261942	1970	Premise Match	18m	West
	NEWSPAPERS/PERIODICALS (N130)	Electrical Engineer, 56 Young St.	344155	1970	Premise Match	18m	West
	ENGINEERS-AIR CONDITIONING (E490)	Fleming, Brace Pty. Ltd., 47 Phillip St.	297362	1970	Premise Match	18m	West
	BUILDERS & CONTRACTORS (B800)	Gange, S.B. & Son Pty. Ltd., 56 Young St.	270123	1970	Premise Match	18m	West
	CONTRACTORS-GENERAL	General Contractors Pty. Ltd., 56 Young St., Sydney, 2000	285549	1970	Premise Match	18m	West
	ENGINEERS-CIVIL (E530)	General Contractors Pty. Ltd., 56 Young St., Sydney, 2000	297558	1970	Premise Match	18m	West
	ROAD-MAKING CONTRACTORS (R360)	General Contractors Pty. Ltd., 56 Young St., Sydney, 2000	357710	1970	Premise Match	18m	West
	COMMISSIONERS FOR AFFIDAVITS (C545)	Gibson, A. R. M. (McPhillamy & Phippard), 43 Phillip St.	284982	1970	Premise Match	18m	West
	ACCOUNTANTS & AUDITORS (A040)	Gilder, G.S., 45 Phillip St.	258791	1970	Premise Match	18m	West
	INSURANCE ASSESSORS/ADJUSTERS (I515)	Gray, J. R. & Associates Pty. Ltd, 43 Phillip St.	319937	1970	Premise Match	18m	West
	COMPASS ADJUSTERS (C555)	Gray, J. R. & Associates Pty. Ltd., 43 Phillip St.	285000	1970	Premise Match	18m	West
	LOSS ASSESSORS (L700)	Gray, J. R. & Associates Pty. Ltd., 43 Phillip St.	323886	1970	Premise Match	18m	West
	SURVEYORS-MARINE	Gray, J.R. & Associates Pty. Ltd., 43 Phillip St.	366471	1970	Premise Match	18m	West
	FIRE FIGHTING EQUIPMENT MFRS. &/OR DISTS.	Grazcos Co-operative Limited, 46 Young St.	303122	1970	Premise Match	18m	West
	VETERINARY SUPPLIES/INSTRUMENTS-RETAIL	Grazcos Co-operative Limited, 46 Young St.	372673	1970	Premise Match	18m	West
	WOOL STORES (W510)	Grazcos Co-operative Limited, 46 Young St.	375361	1970	Premise Match	18m	West
	STOCK REMEDIES MANUFACTURERS &/OR DISTRIBUTORS	Grazcos Co-operative Limited, Grazcos Hse., 46 Young St.	365925	1970	Premise Match	18m	West
	SHEEP DIP & BRANDING OILS-MFRS. &/OR DISTS. (S221)	Grazcos Co-operative Ltd, 46 Young St.	360504	1970	Premise Match	18m	West
WOOL REPACKERS (W490)	Grazcos Co-operative Ltd, 46 Young St.	375320	1970	Premise Match	18m	West	

Map Id	Business Activity	Premise	Ref No.	Year	Location Confidence	Distance to Property Boundary or Road Intersection	Direction
8	AGRICULTURAL SPRAY EQUIPMENT MFRS &/OR DISTS	Grazcos Co-operative Ltd., 46 Young St.	260654	1970	Premise Match	18m	West
	PAINT,ENAMEL,VARNISH/STAIN MANUFACTURERS (P024)	Grazcos Co-operative Ltd., 46 Young St.	345969	1970	Premise Match	18m	West
	PAINT,VARNISH,OILS/COLOUR MERCHANTS (P074)	Grazcos Co-operative Ltd., 46 Young St.	346210	1970	Premise Match	18m	West
	WINE/SPIRIT MERCHANTS-RETAIL	Grazcos Co-operative Ltd., 46 Young St.	374522	1970	Premise Match	18m	West
	BUILDINGS-CITY OF SYDNEY (B828)	Grazcos House., 46 Young St.	272136	1970	Premise Match	18m	West
	ASSOCIATIONS - EMPLOYERS', INDUSTRIAL & PROFESSIONAL	Graziers (& Wool Growers Council Australian), 56 Young St.	263420	1970	Premise Match	18m	West
	ASSOCIATIONS & SOCIETIES (A612)	Graziers' Association of N.S. W (The), 56 Young St.	262883	1970	Premise Match	18m	West
	NEWSPAPER PUBLISHERS (N110)	Graziers' Association of N.S.W., 56 Young St.	344003	1970	Premise Match	18m	West
	ASSOCIATIONS - EMPLOYERS', INDUSTRIAL & PROFESSIONAL	Graziers' Association of New South Wales (The), 56 Young St.	263421	1970	Premise Match	18m	West
	ASSOCIATIONS - EMPLOYERS', INDUSTRIAL & PROFESSIONAL	Graziers' Federal Council of Australia, 56-58 Young St.	263422	1970	Premise Match	18m	West
	DRAUGHTSMEN (D541)	Hargraves, W. H., 43 Phillip St.	290698	1970	Premise Match	18m	West
	CHEMICAL IMPORTERS &/OR DISTRIBUTORS (C265)	Hilton, J (Metals) Pty. Ltd., 50 Young St.	279232	1970	Premise Match	18m	West
	IMPORTERS (I200)	Hilton, J. (Metals) Pty. Ltd., 50 Young St.	318395	1970	Premise Match	18m	West
	METAL BUYERS (M248)	Hilton, J. (Metals) Pty. Ltd., 50 Young St.	329725	1970	Premise Match	18m	West
	METAL MERCHANTS (M260)	Hilton, Jack (Metals) Pty. Ltd., 50 Young St.	329787	1970	Premise Match	18m	West
	EXPORTERS (E835)	Hilton, Jack (Metals) Pty. Ltd., 50 Young St.	301669	1970	Premise Match	18m	West
	FOUNDRY SUPPLIES-METALS (F565)	Hilton, Jack (Metals) Pty. Ltd., 50 Young St.	306224	1970	Premise Match	18m	West
	MERCHANTS-GENERAL (M240)	Hilton, Jack (Metals) Pty. Ltd., 50 Young St.	329448	1970	Premise Match	18m	West
	ORE BUYERS,IMPORTERS & EXPORTERS(O 290)	Hilton, Jack (Metals) Pty. Ltd., 50 Young St.	345482	1970	Premise Match	18m	West
	TIN REFINERS &/OR MERCHANTS(T410)	Hilton, Jack (Metals) Pty. Ltd., 50 Young St.	369141	1970	Premise Match	18m	West
	HOTELS-LICENSED (H690)	Hotel Metropole Limited., Cnr. Bent, Young & Phillip Sts	317345	1970	Premise Match	18m	West
	HOTELS-LICENSED	Hotel Metropole Limited., Phillip St	657072	1970	Premise Match	18m	West
	PUBLIC RELATIONS CONSULTANTS(P882)	Howard, Stewart & Associates Pty. Ltd., 56 Young St.,	353300	1970	Premise Match	18m	West
	MANUFACTURERS' AGENTS (M112)	Jeynes, M. & Co., 45 Phillip St.	325009	1970	Premise Match	18m	West
	MANUFACTURERS' AGENTS (M112)	Kacfoo Trading Co., 45 Phillip St.	325025	1970	Premise Match	18m	West
	DENTAL LABS.& TECHNICIANS (D120)	Krejzar, J.41 Phillip St.	288229	1970	Premise Match	18m	West
	INVESTMENT COMPANIES (I640)	Lansky, Peter Corp. Pty. Ltd., 41 Phillip St.	320689	1970	Premise Match	18m	West
	BUILDERS' SUPPLIERS (B814)	Lecro Cavity Wall Brackets., 47 Phillip St.	271449	1970	Premise Match	18m	West
	DUPLICATING &/OR TYPING SPEC.	Lexica Office Services., 45 Phillip St.	292731	1970	Premise Match	18m	West
	TRADE UNIONS (T570)	Local Governments Engineers' Asscn.of N.S.W. (The), 56 Young St.	370617	1970	Premise Match	18m	West
	STEEL EXPORTERS (S670)	Lysaght John (Australia) Ltd., 50 Young St.	365141	1970	Premise Match	18m	West

Map Id	Business Activity	Premise	Ref No.	Year	Location Confidence	Distance to Property Boundary or Road Intersection	Direction
8	IRON DISTRIBUTORS (I660)	Lysaght, J. (AusL) Pty. Ltd, 50 Young St. (& Branches)	320763	1970	Premise Match	18m	West
	ROOFING MATERIAL MFRS. &/OR DISTRIBUTORS (R415)	Lysaght, J. (Aust.) Ltd., 50 Young St	357870	1970	Premise Match	18m	West
	SHEET METAL WORKERS (S230)	Lysaght, J. (Aust.) Ltd., 50 Young St.	360668	1970	Premise Match	18m	West
	GALVANISING & TINNING (G030)	Lysaght, J. (Aust.) Pty. Ltd., 50-54 Young St.	310211	1970	Premise Match	18m	West
	EXPORTERS (E835)	Lysaght, J. (Australia) Ltd., 50 Young St.	301731	1970	Premise Match	18m	West
	STEEL MERCHANTS-BLACK SHEETS/STRIP (S688)	Lysaght, John (Aust.) Ltd., 50 Young St.	365530	1970	Premise Match	18m	West
	TANK & TANK STAND MFRS. & SUPPLIERS	Lysaght, John (Aust.) Ltd., 50 Young St.	367083	1970	Premise Match	18m	West
	SAW MFRS. &/OR REPAIRERS (S104)	Lysaght, John (Aust.) Pty. Ltd., 50 Young St.	359245	1970	Premise Match	18m	West
	BUILDINGS-PREFABRICATED-MFRS. &/OR DIST.	Lysaght, John (Australia) Ltd., 50 Young St	272541	1970	Premise Match	18m	West
	BUILDERS' SUPPLIERS (B814)	Lysaght, John (Australia) Ltd., 50 Young St.	271461	1970	Premise Match	18m	West
	LAMINATED MATERIALS/PRODUCTS MANUFACTURERS (L070)	Lysaght, John (Australia) Ltd., 50 Young St.	322368	1970	Premise Match	18m	West
	METAL FITTINGS MFRS. (M252)	Lysaght, John (Australia) Ltd., 50 Young St.	329742	1970	Premise Match	18m	West
	METAL PRODUCTS MANUFACTURERS/SUPPLIERS (M276)	Lysaght, John (Australia) Ltd., 50 Young St.	330054	1970	Premise Match	18m	West
	PLASTIC LAMINATED PRODUCTS MANUFACTURERS (P576)	Lysaght, John (Australia) Ltd., 50 Young St.	349782	1970	Premise Match	18m	West
	SILO MFRS. (S332)	Lysaght, John (Australia) Ltd., 50 Young St.	361723	1970	Premise Match	18m	West
	STEEL ERECTORS (S569)	Lysaght, John (Australia) Ltd., 50 Young St.	365102	1970	Premise Match	18m	West
	STEEL FLOORING-INDUSTRIAL SUPPLIERS (S676)	Lysaght, John (Australia) Ltd., 50 Young St.	365407	1970	Premise Match	18m	West
	EXPORTERS (E835)	MacDermott, R.F.Pty. Ltd., 56 Young St.	301733	1970	Premise Match	18m	West
	BUTCHERS-RETAIL (B860)	Macdermott, RF Pty. Ltd., 56 Young St.	273984	1970	Premise Match	18m	West
	SHIPPING & FORWARDING AGENTS(S264)	MacNevin, K. & Co., 56 Young St.	361048	1970	Premise Match	18m	West
	CUSTOMS AGENTS	MacNevin, K. and Co., 56-58 Young St.	286539	1970	Premise Match	18m	West
	SHIP OWNERS (S261)	Matson Lines, 50 Young St.	360949	1970	Premise Match	18m	West
	SHIPPING COMPANIES (S267)	Matson Lines, 50 Young St.	361173	1970	Premise Match	18m	West
	TRAVEL AGENCIES/BOOKING OFFICES(T645)	Matson Lines, 50 Young St.	371101	1970	Premise Match	18m	West
	CUSTOMS AGENTS	McIntosh, C. B. & Co., 46 Young St.	286544	1970	Premise Match	18m	West
	SHIPPING & FORWARDING AGENTS(S264)	McIntosh, C. B. & Co., 46 Young St.	361054	1970	Premise Match	18m	West
	CARRIERS & CARTAGE CONTRACTORS (C150)	McIntosh, CB & Co., 46 Young St.	278231	1970	Premise Match	18m	West
	TELEPHONE ANSWERING SERVICE	Metropol Office Services, 47 Phillip St., Sydney, 2000	367575	1970	Premise Match	18m	West
	DUPLICATING &/OR TYPING SPEC.	Metropole Office Service., 47 Phillip St.	292744	1970	Premise Match	18m	West
	NEWSPAPERS/PERIODICALS (N130)	Muster (Graziers' Ass'n. of N.S.W., The), 56 Young St.	344227	1970	Premise Match	18m	West
	SALT MERCHANTS &/OR WHOLESALE (S047)	Muston, A. & Sons, 45 Phillip St.	358511	1970	Premise Match	18m	West
	SALT MANUFACTURERS &/OR IMPORTERS (S044)	Muston, Arthur & Sons (Aust'n Salt Co. Ltd.), 45 Phillip St	358506	1970	Premise Match	18m	West

Map Id	Business Activity	Premise	Ref No.	Year	Location Confidence	Distance to Property Boundary or Road Intersection	Direction
8	ASSOCIATIONS - EMPLOYERS', INDUSTRIAL & PROFESSIONAL	Northern Territory Pastoral Lessees Association, 56 Young St	263506	1970	Premise Match	18m	West
	BUILDINGS-CITY OF SYDNEY (B828)	O'Brien House., 56-58 Young St.	272300	1970	Premise Match	18m	West
	ADVERTISING AGENTS-RADIO	O'Brien Publicity (N.S.W.) Pty. Ltd., 56 Young St	259898	1970	Premise Match	18m	West
	ADVERTISING-PRESS AGENTS (A172)	O'Brien Publicity (N.S.W.) Pty. Ltd., 56 Young St	260401	1970	Premise Match	18m	West
	ADVERTISING AGENTS-DIRECT MAIL	O'Brien Publicity (N.S.W.) Pty. Ltd., 56 Young St.	259807	1970	Premise Match	18m	West
	ADVERTISING AGENTS-OUTDOOR	O'Brien Publicity (N.S.W.) Pty. Ltd., 56 Young St.	259853	1970	Premise Match	18m	West
	ADVERTISING AGENTS-TELEVISION	O'Brien Publicity (N.S.W.) Pty. Ltd., 56 Young St.	259962	1970	Premise Match	18m	West
	ADVERTISING AGENTS-THEATRE	O'Brien Publicity (N.S.W.) Pty. Ltd., 56 Young St.	260006	1970	Premise Match	18m	West
	ADVERTISING CONSULTANTS (A155)	O'Brien Publicity (N.S.W.) Pty. Ltd., 56 Young St.	260056	1970	Premise Match	18m	West
	ADVERTISING SERVICE AGENTS (A175)	O'Brien Publicity (N.S.W.) Pty. Ltd., 56 Young St.	260320	1970	Premise Match	18m	West
	PUBLISHERS (P886)	O'Brien Publicity (N.S.W.) Pty. Ltd., 56 Young St.	353500	1970	Premise Match	18m	West
	DIRECTORY PUBLISHERS (D320)	O'Brien, E.H. Pty. Ltd., 56 Young St.	289636	1970	Premise Match	18m	West
	SHIP OWNERS (S261)	Oceanic Steamship Co. (The), 50 Young St.	360952	1970	Premise Match	18m	West
	SHIPPING COMPANIES (S267)	Oceanic Steamship Co. (The), 50 Young St.	361184	1970	Premise Match	18m	West
	TRAVEL AGENCIES/BOOKING OFFICES(T645)	Oceanic Steamship Co. (The), 50 Young St.	371119	1970	Premise Match	18m	West
	ASSOCIATIONS & SOCIETIES (A612)	Oversea Shipping Representatives Association., 50 Young St.,	263072	1970	Premise Match	18m	West
	SCRAP METAL MERCHANTS (S161)	Paired Trading Co. Pty. Ltd., 47 Phillip St.	359888	1970	Premise Match	18m	West
	IMPORTERS (I200)	Parcell Trading Co. Pty. Ltd., 47 Phillip St	318633	1970	Premise Match	18m	West
	ENGINEERS' SUPPLIES (E770)	Parcell Trading Co. Pty. Ltd., 47 Phillip St.	297206	1970	Premise Match	18m	West
	EXPORTERS (E835)	Parcell Trading Co. Pty. Ltd., 47 Phillip St.	301797	1970	Premise Match	18m	West
	MACHINE TOOL MFRS./IMPORTERS/DISTRIBUTORS (M020)	Parcell Trading Co. Pty. Ltd., 47 Phillip St.	324033	1970	Premise Match	18m	West
	FLOOR MATERIAL SPECIALISTS (F315)	Parquetry Supply Co., 47 Phillip St.	304124	1970	Premise Match	18m	West
	ADVERTISING SERVICE AGENTS (A175)	Pastoral Publicity Co (The), 56 Young St.	260323	1970	Premise Match	18m	West
	NEWSPAPERS/PERIODICALS (N130)	Pastoral Review Pty. Ltd. (The), 56 Young St.	344246	1970	Premise Match	18m	West
	BRUSHWARE MFRS.-DOMESTIC (B774)	Perma Productions, 41 Phillip St.	269818	1970	Premise Match	18m	West
	ACCOUNTANTS & AUDITORS (A040)	Peters, O.J., 56-58 Young St	259177	1970	Premise Match	18m	West
	BUILDINGS-CITY OF SYDNEY (B828)	Port Line Building, 50 Young St.	272342	1970	Premise Match	18m	West
	BUILDINGS-CITY OF SYDNEY (B828)	Port Line Building., 50 Young St.	272341	1970	Premise Match	18m	West
	PSYCHOLOGISTS (P870)	Psychology Research Centre, (John Adam)., 41 Phillip St.,	353217	1970	Premise Match	18m	West
	PUBLISHERS (P886)	Railway Transportation, 56 Young St.	353527	1970	Premise Match	18m	West
	ACCOUNTANTS & AUDITORS (A040)	Rush, Bryan and Company, 56-58 Young St.	259247	1970	Premise Match	18m	West
	REAL ESTATE AGENTS/VALUERS(R205)	Shaw, A. H. Pty. Ltd., 45 Phillip St.	356008	1970	Premise Match	18m	West

Map Id	Business Activity	Premise	Ref No.	Year	Location Confidence	Distance to Property Boundary or Road Intersection	Direction
8	PUBLISHERS (P886)	Shennen Publishing & Publicity Co., 56-58 Young St.	353549	1970	Premise Match	18m	West
	STEVEDORING COMPANIES (S751)	Sydney Stevedoring & Wool Dumping Co. Pty. Ltd., 50 Young St.	365834	1970	Premise Match	18m	West
	MINING MACHINERY & EQUIPMENT IMPORTERS, DISTRIBUTORS &/OR MANUFACTURERS	Toole, J. E. and Co., 56 Young St.	331816	1970	Premise Match	18m	West
	ENGINEERS-MINING (E685)	Toole, J.E.& Co., 56-58 Young St.	300278	1970	Premise Match	18m	West
	ENGINEERS-RAILWAY ROLLING STOCK (E720)	Toole, J.E.and Co., 56 Young St.	300596	1970	Premise Match	18m	West
	ENGINEERS-GENERAL &/OR MFRG.&/OR MECHANICAL (E615)	Toole, J.E.and Co., 56-58 Young St.	299697	1970	Premise Match	18m	West
	IMPORTERS (I200)	Wattine-Bossut (AusL) Pty. Ltd., 16 Bent St.	318852	1970	Premise Match	18m	West
	ACCOUNTANTS & AUDITORS (A040)	Wilcox, J.M., 56 Young St.	259430	1970	Premise Match	18m	West
	ARCHITECTS (A440)	Woodhouse, H. O (A.R.I.B.A.), 56-58 Young St.	262204	1970	Premise Match	18m	West
	SHIPPING & FORWARDING AGENTS(S264)	Wright, G. H. Pty. Ltd., 1st Floor, 47 Phillip St.	361114	1970	Premise Match	18m	West
	CARRIERS & CARTAGE CONTRACTORS-MASTER (C147)	Wright, George H. Pty. Ltd., 1st Floor, 47 Phillip St.,	278586	1970	Premise Match	18m	West
	CUSTOMS AGENTS	Wright, George H. Pty. Ltd., 1st Flr., 47 Phillip St.	286582	1970	Premise Match	18m	West
	STOCK/STATION AGENTS (S754)	Younghusband Ltd, 56-58 Young St.	366146	1970	Premise Match	18m	West
	WOOL BROKERS (W450)	Younghusband Ltd., 56 Young St.	375191	1970	Premise Match	18m	West
	Real Estate Agents/Valuers	A B.C. Real Estate & Business Agency., 45 Phillip St., Sydney	138694	1965	Premise Match	18m	West
	Financiers/Finance Agents	A. & B. Finance Co. Pty. Ltd., 56 Young St.	86188	1965	Premise Match	18m	West
	Psychologists	Adam, J., 41 Phillip St.	137018	1965	Premise Match	18m	West
	Financiers/Finance Agents	Adastra Finance Co. Pty. Ltd., 47 Phillip St.	86199	1965	Premise Match	18m	West
	Brokers - General	Anstee, R. C. & Co., 47 Phillip St.	54273	1965	Premise Match	18m	West
	Wool Buyers &/or Merchants	Argentine Traders., 1st Floor, 45 Phillip St.	158041	1965	Premise Match	18m	West
	Insurance Brokers	Arve, F, C., 47 Phillip St.	104668	1965	Premise Match	18m	West
	SKIN/HIDE MERCHANTS	Australasian Commercial Enterprises, 43 Phillip St.	145085	1965	Premise Match	18m	West
	Associations & Societies	Australian & N.Z. Passenger Conference., 10th Floor 50 Young St.	47571	1965	Premise Match	18m	West
	Schools/Colleges - Commercial	Australian Coaching College., 41 Phillip St.	142706	1965	Premise Match	18m	West
	SKIN/HIDE EXPORTERS	Australian Commercial Enterprises, 43 Phillip St.	145054	1965	Premise Match	18m	West
	Pastoral Companies	Australian Estates Co. Ltd., 50 Young St.	131786	1965	Premise Match	18m	West
	Wool Brokers	Australian estates Co. Ltd., 50 Young St.	157988	1965	Premise Match	18m	West
	Newspapers/Periodicals	Australian Factory, 56 Young St.	128709	1965	Premise Match	18m	West
	Trade Unions	Australian Insurance Staff's Federation, 47 Phillip St.	153409	1965	Premise Match	18m	West
	Financiers/Finance Agents	Automobile and General Finance Co. Ltd., 56-58 Young St.	86225	1965	Premise Match	18m	West
	SOLICITORS	Berriman, B. J. & Co., 45 Phillip St.	145489	1965	Premise Match	18m	West
	Advertising Agents - Direct Mail	Braemar-Wilson & Co., 45 Phillip St.	44655	1965	Premise Match	18m	West

Map Id	Business Activity	Premise	Ref No.	Year	Location Confidence	Distance to Property Boundary or Road Intersection	Direction
8	Advertising Consultants	Braemar-Wilson & Co., 45 Phillip St.	44866	1965	Premise Match	18m	West
	Advertising Contractors - General	Braemar-Wilson & Co., 45 Phillip St.	44906	1965	Premise Match	18m	West
	Public Relations Consultants	Braemar-Wilson & Co., 45 Phillip St.	137099	1965	Premise Match	18m	West
	Wool Brokers	Burton, J. A. & Co. Pty. Ltd., 56 Young St.	157993	1965	Premise Match	18m	West
	Wool Buyers &/or Merchants	Burton, J. A. & Co. Pty. Ltd., 56 Young St.	158061	1965	Premise Match	18m	West
	Financiers/Finance Agents	C.E. Finance Co., 56 Young St.	86238	1965	Premise Match	18m	West
	ACCOUNTANTS & AUDITORS	Cody, R. R., 56-58 Young St	43530	1965	Premise Match	18m	West
	Associations & Societies	Contractors (General) Ass'n of N.S.W., c/o Peters, O. J. 56 Young St.	47734	1965	Premise Match	18m	West
	Insurance Brokers	Currie, D. H. Chegwyn Pty. Ltd., 56 Young St.	104690	1965	Premise Match	18m	West
	Investment Companies	Darling & Co. Ltd., 50 Young St.	105246	1965	Premise Match	18m	West
	Newspapers/Periodicals	Electrical Engineer, 56 Young St.	128779	1965	Premise Match	18m	West
	Builders & Contractors	Gange S. B. & Son Pty. Ltd., 56 Young St.	55295	1965	Premise Match	18m	West
	Commissioners for Affidavits	Gibson, A. R. M. (McPhillamy & Phippard), 43 Phillip St.	69654	1965	Premise Match	18m	West
	SOLICITORS	Gibson, MacPhillamy & Phippard, 43 Phillip St.	145697	1965	Premise Match	18m	West
	Hairdressers (Gent.'s)/Tobacconists	Glover, Edwin., 49-61 Phillip St.	98037	1965	Premise Match	18m	West
	Fire Fighting Equipment Mfrs. &/or Dists.	Gracos Co-operative Limited, 46 Young St.	86494	1965	Premise Match	18m	West
	Compass Adjusters	Gray, J. R. & Co., 43 Phillips St.	69683	1965	Premise Match	18m	West
	Loss Assessors	Gray, J. R. & Co., 43 Phillips St.	108442	1965	Premise Match	18m	West
	Veterinary Supplies/Instruments - Retail	Gracos Co-operative Limited, 46 Young St.	155470	1965	Premise Match	18m	West
	Wool Brokers	Gracos Co-operative Limited, 46 Young St.	158007	1965	Premise Match	18m	West
	Wool Stores	Gracos Co-operative Limited, 46 Young St.	158267	1965	Premise Match	18m	West
	STOCK REMEDIES MANUFACTURERS &/OR DISTRIBUTORS	Gracos Co-operative Limited, Gracos Hse., 46 Young St.	149036	1965	Premise Match	18m	West
	Agricultural Spray Equipment Mfrs. &/Or Dists.	Gracos Co-operative Ltd., 46 Young St.	45543	1965	Premise Match	18m	West
	Sheep Dip & Branding Oils - Mfrs. &/or Dists.	Gracos Co-operative Ltd., 46 Young St.	143794	1965	Premise Match	18m	West
	STOCK/STATION AGENTS	Gracos Co-operative Ltd., 46 Young St.	148840	1965	Premise Match	18m	West
	Wool Repackers	Gracos Co-operatlue Ltd., 46 Young St.	158219	1965	Premise Match	18m	West
	Buildings	Gracos House, 46 Young St. Sydney	56897	1965	Premise Match	18m	West
	Newspapers/Periodicals	Graziers Association of N.S.W. (The), 56 Young St.	128796	1965	Premise Match	18m	West
	Newspaper Publishers	Graziers' Association of N.S.W., 56 Young St.	128614	1965	Premise Match	18m	West
	Associations - Employers - Indust. & Professional	Graziers' Association of New South Wales (The), 56 Young St.	47329	1965	Premise Match	18m	West
	Associations - Employers - Indust. & Professional	Graziers' Federal Council of Australia., 56-58 Young St.	47330	1965	Premise Match	18m	West
	Draughtsmen	Hargraves, W. H., 43 Phillip St.	75391	1965	Premise Match	18m	West
	Chemical Importers &/or Distributors	Hilton, J. (Metals) Pty. Ltd., 50 Young St.	64018	1965	Premise Match	18m	West

Map Id	Business Activity	Premise	Ref No.	Year	Location Confidence	Distance to Property Boundary or Road Intersection	Direction
8	Importers	Hilton, J. (Metals) Pty. Ltd., 50 Young St.	102615	1965	Premise Match	18m	West
	Metal Buyers	Hilton, J. (Metals) Pty. Ltd., 50 Young St.	114203	1965	Premise Match	18m	West
	Exporters	Hilton, Jack (Metals) Pty. Ltd., 50 Young St.	85033	1965	Premise Match	18m	West
	Foundry Supplies - Metals	Hilton, Jack (Metals) Pty. Ltd., 50 Young St.	89587	1965	Premise Match	18m	West
	Merchants - General	Hilton, Jack (Metals) Pty. Ltd., 50 Young St.	114117	1965	Premise Match	18m	West
	Metal Merchants	Hilton, Jack (Metals) Pty. Ltd., 50 Young St.	114264	1965	Premise Match	18m	West
	ORE BUYERS, IMPORTERS & EXPORTERS	Hilton, Jack (Metals) Pty. Ltd., 50 Young St.	130062	1965	Premise Match	18m	West
	Hotels - Licensed	Hotel Metropole Limited, Cnr. Bent, Young & Phillip Sts.	101663	1965	Premise Match	18m	West
	Public Relations Consultants	Howard, Stewart & Assoc. Pty. Ltd., 56 Young St.	137115	1965	Premise Match	18m	West
	Engineers - Civil	Hughes, Thomas P. & Associates., 56 Young St.	80848	1965	Premise Match	18m	West
	Engineers - Consulting	Hughes, Thomas P. & Associates., 56 Young St.	81105	1965	Premise Match	18m	West
	Engineers - Structural	Hughes, Thomas P. & Associates., 56 Young St.	84332	1965	Premise Match	18m	West
	Instruments - Scientific - Importers, Mfrs. &/or Dists.	Industrial & Scientific Supply Co., 45 Phillip St.	103878	1965	Premise Match	18m	West
	Architects	Kerr, J. A. & P., 56 Young St.	46685	1965	Premise Match	18m	West
	ACCOUNTANTS & AUDITORS	Keserue, H. A., 45 Phillip St.	43855	1965	Premise Match	18m	West
	DENTAL LABS. & TECHNICIANS	Krejzar, J., 41 Phillip St.	72999	1965	Premise Match	18m	West
	Investment Brokers	Lansky Petter & Associates, 41 Phillip St.	105211	1965	Premise Match	18m	West
	Insurance Brokers	Lansky, P. & Associates, 41 Phillip St.	104730	1965	Premise Match	18m	West
	Builders' Suppliers	Lecro Cavity Wall Brackets., 47 Phillip St.	56211	1965	Premise Match	18m	West
	TIMBER Importers &/or Dists	Lombard Timber Trading Co. Pty. Ltd., 47 Phillip St.	151690	1965	Premise Match	18m	West
	STEEL FLOOR DECKING MFRS.	Lysaght John (Aust) Ltd., Sydney Sales Office, 50 Young St.	148297	1965	Premise Match	18m	West
	Galvanised Steel Mfrs.	Lysaght John (Aust.) Ltd., 50 Young St.	94398	1965	Premise Match	18m	West
	Sheet Metal Workers	Lysaght, J. (Aust.) Ltd., 50 Young St.	143981	1965	Premise Match	18m	West
	Galvanising & Tining	Lysaght, J. (Aust.) Pty. Ltd., 50-54 Young St.	94407	1965	Premise Match	18m	West
	Laminates Materials/Products Manufacturers	Lysaght, John (Australia) Ltd., 50 Young St.	106954	1965	Premise Match	18m	West
	Plastic Laminated Products Manufacturers	Lysaght, John (Australia) Ltd., 50 Young St.	134005	1965	Premise Match	18m	West
	STEEL EXPORTERS	Lysaght, John (Australia) Ltd., 50 Young St.	148050	1965	Premise Match	18m	West
	STEEL FLOORING—INDUSTRIAL-SUPPLIERS	Lysaght, John (Australia) Ltd., 50 Young St.	148305	1965	Premise Match	18m	West
	Exporters	Lysegth, J. (Australia) Ltd., 50 Young St.	85096	1965	Premise Match	18m	West
	Butchers' - Wholesale	MacDermott, R. F. Pty. Ltd., 56 Young St.	59683	1965	Premise Match	18m	West
	Butchers - Retail	Macdermott, R. F. Pty. Ltd., 56 Young St.	58755	1965	Premise Match	18m	West
	Exporters	MacDermott, R. F. Pty. Ltd., 56 Young St.	85100	1965	Premise Match	18m	West
	Meat Exporters	Macdermott, R. F. Pty. Ltd., 56 Young St.	110548	1965	Premise Match	18m	West

Map Id	Business Activity	Premise	Ref No.	Year	Location Confidence	Distance to Property Boundary or Road Intersection	Direction
8	STOCK/SKARE BROKERS	MacDougall & Co., 46 Young St.	148729	1965	Premise Match	18m	West
	SHIPPING & FORWARDING AGENTS	MacNevin, K. & Co., 56 Young St.	144329	1965	Premise Match	18m	West
	Customs Agents	MacNevin, K. and Co., 56-58 Young St.	71313	1965	Premise Match	18m	West
	Government Representatives	Malaya, Office of the High Commissioner for the Federation of, 50 Young St.	95883	1965	Premise Match	18m	West
	SHIPPING COMPANIES	Matson Lines, 50 Young St.	144448	1965	Premise Match	18m	West
	Travel Agencies/Booking Offices	Matson Lines, 50 Young St.	153920	1965	Premise Match	18m	West
	Loss Assessors	McSwiney, J. F. A., 56 Young St.	108451	1965	Premise Match	18m	West
	Manufacturers' Agents	Mitchell, F. A. & Co. Pty. Ltd., 56 Young St.	109777	1965	Premise Match	18m	West
	Plywood Manufacturers/Merchants	Mitchell, F. A. & Co., 56 Young St.	135180	1965	Premise Match	18m	West
	Wallboard Merchants	Mitchell, F. A. and Co. Pty. Ltd., 56 Young St.	155653	1965	Premise Match	18m	West
	Salt Merchants &/or Importers	Muston, A. & Sons., 45 Phillip St.	141757	1965	Premise Match	18m	West
	Salt Manufacturers &/or Importers	Muston, Arthur & Sons (Aust'n Salt Co. Ltd.), 45 Phillip St.	141748	1965	Premise Match	18m	West
	Associations & Societies	Northern Territory Pastoral Lessees Ass'n., 56 Young St.	48015	1965	Premise Match	18m	West
	Buildings	O'Brien House, 56-58 Young St. Sydney	57072	1965	Premise Match	18m	West
	Advertising - Press Agents	O'Brien Publicity Pty. Ltd., 56 Young St.	45101	1965	Premise Match	18m	West
	Advertising Agents - Outdoor	O'Brien Publicity Pty. Ltd., 56 Young St.	44713	1965	Premise Match	18m	West
	Advertising Agents - Radio	O'Brien Publicity Pty. Ltd., 56 Young St.	44761	1965	Premise Match	18m	West
	Advertising Agents - Television	O'Brien Publicity Pty. Ltd., 56 Young St.	44814	1965	Premise Match	18m	West
	Advertising Service Agents	O'Brien Publicity Pty. Ltd., 56 Young St.	45184	1965	Premise Match	18m	West
	TELEVISION PROGRAMME PRODUCERS	O'Brien Publicity Pty. Ltd., 56 Young St.	150535	1965	Premise Match	18m	West
	Directory Publishers	O'Brien, E. H. Pty. Ltd., 56 Young St.	74297	1965	Premise Match	18m	West
	Publishers	O'Brien, E. H. Pty. Ltd., 56 Young St.	137296	1965	Premise Match	18m	West
	Ship Owners	Oceanic Steamship Co. (The), 50 Young St.	144234	1965	Premise Match	18m	West
	SHIPPING COMPANIES	Oceanic Steamship Co. (The), 50 Young St.	144459	1965	Premise Match	18m	West
	Trade Commissioners	Office of The High Commissioner for the Federation of Malaya, 50 Young St.	153392	1965	Premise Match	18m	West
	Associations & Societies	Overseas Shipping Representatives' Ass's., 50 Young St.	48027	1965	Premise Match	18m	West
	Engineers' Supplies	Parcell Trading Co. Pty. Ltd., 47 Phillip St.	84554	1965	Premise Match	18m	West
	Exporters	Parcell Trading Co. Pty. Ltd., 47 Phillip St.	85166	1965	Premise Match	18m	West
	Importers	Parcell Trading Co. Pty. Ltd., 47 Phillip St.	102846	1965	Premise Match	18m	West
	Machine Tool Mfrs./Importers/Distributors	Parcell Trading Co. Pty. Ltd., 47 Phillip St.	108578	1965	Premise Match	18m	West
	Scrap Metal Merchants	Parcell Trading Co. Pty. Ltd., 47 Phillip St.	143257	1965	Premise Match	18m	West
	Floor Material Specialists	Parquetry Supply Co., 47 Phillip St.	87451	1965	Premise Match	18m	West
Floor Specialists	Parquetry Supply Co., 47 Phillip St.	87550	1965	Premise Match	18m	West	

Map Id	Business Activity	Premise	Ref No.	Year	Location Confidence	Distance to Property Boundary or Road Intersection	Direction
8	Parquetry & Wood Block Floors	Parquetry Supply Co., 47 Phillip St.	131783	1965	Premise Match	18m	West
	Brushware Mfrs. - Domestic	Perma Productions., 41 Phillip St.	54366	1965	Premise Match	18m	West
	SOLICITORS	Perriman, B. J. & Co., 45 Phillip St.	146010	1965	Premise Match	18m	West
	ACCOUNTANTS & AUDITORS	Peters, O. J., 56-58 Young St.	44072	1965	Premise Match	18m	West
	Buildings	Port Line Building, 50 Young St. Sydney	57116	1965	Premise Match	18m	West
	Ship Owners	Port Line Ltd. (Inc. in England), 50 Young St.	144237	1965	Premise Match	18m	West
	SHIPPING COMPANIES	Port Line Ltd. (Inc. In England), 50 Young St.	144463	1965	Premise Match	18m	West
	Psychologists	Psychology Research Centre, (John Adam), 41 Phillip St.	137033	1965	Premise Match	18m	West
	Associations & Societies	Radiography Aust. inst. of, c/o Rush Bryan & Co., 56 Young St.	48090	1965	Premise Match	18m	West
	Inquiry Agents	Rockwell Investigations, 45 Phillip St.	103465	1965	Premise Match	18m	West
	ACCOUNTANTS & AUDITORS	Rush, Bryan and Company, 56-58 Young St.	44139	1965	Premise Match	18m	West
	Broadcasting Agents	Scott, D. N., 56 Young St.	54244	1965	Premise Match	18m	West
	Newspaper Representatives/Services	Scott, D. N., 56 Young St.	128673	1965	Premise Match	18m	West
	Real Estate Agents/Valuers	Shaw, A. H. Pty. Ltd., 45 Phillip St., Sydney	138854	1965	Premise Match	18m	West
	Publishers	Shennen Publishing & Publicity Co., 56-58 Young St.	137334	1965	Premise Match	18m	West
	Insurance Companies - General	Steadfast Insurance Company Limited, 50 Young St.	104974	1965	Premise Match	18m	West
	STEVEDORING COMPANIES	Sydney Stevedoring & Wool Dumping Co. Pty. Ltd., 50 Young St.	148695	1965	Premise Match	18m	West
	Newspaper Publishers	Tait Technical Journals, 56 Young St.	128643	1965	Premise Match	18m	West
	Newspapers/Periodicals	Tenders, 56 Young St.	128908	1965	Premise Match	18m	West
	Engineers - Mining	Toole, J. E. & Co., 56-58 Young St.	83485	1965	Premise Match	18m	West
	Railway Equipment Mfrs. &/or Distributors	Toole, J. E. and Co., 56 Young St.	138533	1965	Premise Match	18m	West
	Engineers - Railway Rolling	Toole, J. E. and Co., 56 Young St.	83801	1965	Premise Match	18m	West
	Mining Machinery & Equipment Importers, Distributors &/or Manufacturers	Toole, J. E. and Co., 56 Young St.	116401	1965	Premise Match	18m	West
	STEEL MILL MACHINERY MFRS.	Toole, J. E. and Co., 56 Young St.	148525	1965	Premise Match	18m	West
	Engineers General &/or Mfrg. &/or Mechanical	Toole, J. E. and Co., 56-58 Young St.	82950	1965	Premise Match	18m	West
	Timber Exporters	Transislands Trading Co., 47 Phillip St.	151656	1965	Premise Match	18m	West
	TIMBER Importers &/or Dists	Transislands Trading Co., 47 Phillip St.	151715	1965	Premise Match	18m	West
	Publishers	Truck and Bus Transportation Magazine., 56-58 Young St.	137356	1965	Premise Match	18m	West
	Architects	WoodHouse H. O. (A.R.I.B.A.), 56-58 Young St.	46857	1965	Premise Match	18m	West
	SHIPPING & FORWARDING AGENTS	Wright, G. H. Pty. Ltd., 1st Flr., 47 Phillip St.	144391	1965	Premise Match	18m	West
	Carriers & Cartage Contractors - Master	Wright, George H. Pty. Ltd., 1st Floor, 47 Phillip St.	62824	1965	Premise Match	18m	West
	Customs Agents	Wright, George H. Pty. Ltd., 1st Flr., 47 Phillip St.	71348	1965	Premise Match	18m	West
	STOCK/STATION AGENTS	Younghusband Ltd., 56-58 Young St.	148960	1965	Premise Match	18m	West
	NEWSPAPERS/PERIODICALS	"Man Junior" (K. G. Murray Publishing Co.), 56 Young St.	353629	1961	Premise Match	18m	West

Map Id	Business Activity	Premise	Ref No.	Year	Location Confidence	Distance to Property Boundary or Road Intersection	Direction
8	NEWSPAPERS/PERIODICALS	"Man" (K. G. Murray Publishing Co.), 56 Young St.	353630	1961	Premise Match	18m	West
	NEWSPAPERS/PERIODICALS	"Tenders," Tait Technical Journal, 56 Young St.	353638	1961	Premise Match	18m	West
	REAL ESTATE AGENTS/VALUERS	A.B.C. Real Estate & Business Agency, 45 Phillip St. City of Sydney	365279	1961	Premise Match	18m	West
	ASSOCIATIONS & SOCIETIES	Angus Society of Australia, 56 Young St.	268994	1961	Premise Match	18m	West
	REAL ESTATE AGENTS/VALUERS	Anstee Estates, 47 Phillip St. City of Sydney	365288	1961	Premise Match	18m	West
	PUBLISHERS	Army Magazine, 56-58 Young St.	363132	1961	Premise Match	18m	West
	PASTORAL COMPANIES	Australian Wool Brokers & Produce Co. Ltd., 56 Young St.	357038	1961	Premise Match	18m	West
	FINANCIERS/FINANCE AGENTS	Automobile and General Finance Co. Ltd., 56-58 Young St.	310455	1961	Premise Match	18m	West
	EXPORTERS	Averton Pty. Ltd., 56 Young St.	308996	1961	Premise Match	18m	West
	TIMBER MERCHANTS	Barrett and ONiell, 56 Young St.	257247	1961	Premise Match	18m	West
	CHEMISTS-PHARMACEUTICAL	Bayer Pharmacy Pty. Ltd., General Office., 56-58 Young St.	287348	1961	Premise Match	18m	West
	GASKET MANUFACTURERS	Bell's Asbestos & Engineering (Australia) Limited., 50 Young St.	318654	1961	Premise Match	18m	West
	ASBESTOS LAGGING CONTRACTORS	Bells Asbestos & Engineering (Australia) Ltd., 50 Young St.	268912	1961	Premise Match	18m	West
	ASBESTOS PAINT MFRS	Bells Asbestos & Engineering (Australia) Ltd., 50 Young St.	268940	1961	Premise Match	18m	West
	ENGINEERS-GENERAL/MFRG./MECHANICAL	Bells Asbestos & Engineering (Australia) Ltd., 50 Young St.	306186	1961	Premise Match	18m	West
	ASBESTOS CLOTH SUPPLIERS	Bells Asbestos St Engineering (Australia) Ltd., 50 Young St.	268905	1961	Premise Match	18m	West
	ARCHITECTS	Brewster, Murray & Partners, 50 Young St.	268118	1961	Premise Match	18m	West
	WOOL BROKERS	Burton, J. A. & Co. Pty. Ltd., 56 Young St.	263777	1961	Premise Match	18m	West
	WOOL BUYERS &/OR MERCHANTS	Burton, J. A., 56 Young St.	263862	1961	Premise Match	18m	West
	FINANCIERS/FINANCE AGENTS	C.E. Finance Co., 56 Young St.	310474	1961	Premise Match	18m	West
	RESTAURANTS	Canary Club Restaurant, 50 Young St.	245958	1961	Premise Match	18m	West
	ACCOUNTANTS & AUDITORS	Cody, R. R., 56-58 Young St.	264806	1961	Premise Match	18m	West
	INSURANCE BROKERS	Currie, D. H. and Co. Ltd., 56-58, Young St.	328104	1961	Premise Match	18m	West
	FERTILIZER MANUFACTURERS &/OR SUPPLIERS	Davis, G. de V., 56 Young St.	309998	1961	Premise Match	18m	West
	ARCHITECTS	Dennis & Odling & Reed, 56 Young St.	268189	1961	Premise Match	18m	West
	PAINTERS' SUPPLIES/REQUISITES	Emral Trading Co., 45 Phillip St.	356540	1961	Premise Match	18m	West
	HARDWARE MERCHANTS-WHOLESALE	Emrat Trading Co., 45 Phillip St.	323692	1961	Premise Match	18m	West
	ROAD-MAKING CONTRACTORS	Farley and Lewers Ltd., 56-58 Young St.	246514	1961	Premise Match	18m	West
	CONTRACTORS-GENERAL	Farley and Lewers, 56 Young St.	292859	1961	Premise Match	18m	West
	EARTH-MOVING CONTRACTORS	Farley and Lewers, 56 Young St.	299788	1961	Premise Match	18m	West
	QUARRY PROPRIETORS	Farley and Lewers, 56 Young St.	363618	1961	Premise Match	18m	West
	GRAVEL, SAND/SOIL SUPPLIES	Farley and Lewers, 58 Young St.	319896	1961	Premise Match	18m	West
	BUILDERS & CONTRACTORS	Gange, S. B. & Son Pty. Ltd., 56 Young St.	276362	1961	Premise Match	18m	West

Map Id	Business Activity	Premise	Ref No.	Year	Location Confidence	Distance to Property Boundary or Road Intersection	Direction
8	ASSOCIATIONS-EMPLOYERS-INDUST. & PROFESSIONAL	General Contractors' Association of N.S.W., 56-58 Young St.	269834	1961	Premise Match	18m	West
	SOLICITORS	Gibson, MacPhillamy & Phippard, 43 Phillip St.	251363	1961	Premise Match	18m	West
	VETERINARY SUPPLIES/INSTRUMENTS - RETAIL	Grazcos Co-Operative Limited 46 Young St.	261027	1961	Premise Match	18m	West
	FIRE FIGHTING EQUIPMENT MFRS. &/OR DISTS.	Grazcos Co-operative Limited, 46 Young St.	310714	1961	Premise Match	18m	West
	MACHINERY MFRS.	Grazcos Co-operative Limited, 46 Young St.	332648	1961	Premise Match	18m	West
	SHEARING MACHINERY MFRS. &/OR DISTRIBUTORS	Grazcos Co-operative Limited, 46 Young St.	249107	1961	Premise Match	18m	West
	VETERINARY SUPPLIES/INSTRUMENTS - RETAIL	Grazcos Co-operative Limited, 46 Young St.	261028	1961	Premise Match	18m	West
	WOOL BROKERS	Grazcos Co-operative Limited, 46 Young St.	263803	1961	Premise Match	18m	West
	WOOL STORES	Grazcos Co-operative Limited, 46 Young St.	264059	1961	Premise Match	18m	West
	STOCK REMEDIES MANUFACTURERS &/OR DISTRIBUTORS	Grazcos Co-operative Limited, Grazcos Hse., 46 Young St.	254086	1961	Premise Match	18m	West
	AGRICULTURAL MACHINERY-MFRS. &/OR DISTS.	Grazcos Co-operative Ltd., 46 Young St.	267021	1961	Premise Match	18m	West
	AGRICULTURAL SPRAY EQUIPMENT MFRS. &/OR DISTS.	Grazcos Co-operative Ltd., 46 Young St.	267103	1961	Premise Match	18m	West
	SHEEP DIP & BRANDING OILS-MFRS. &/OR DISTS.	Grazcos Co-operative Ltd., 46 Young St.	249131	1961	Premise Match	18m	West
	STOCK/STATION AGENTS	Grazcos Co-operative Ltd., 46 Young St.	254265	1961	Premise Match	18m	West
	ASSOCIATIONS-EMPLOYERS-INDUST. & PROFESSIONAL	Graziers' Association of New South Wales (The), 56 Young St.	269836	1961	Premise Match	18m	West
	ASSOCIATIONS-EMPLOYERS-INDUST. & PROFESSIONAL	Graziers' Federal Council of Australia, 56-58 Young St.	269837	1961	Premise Match	18m	West
	FOUNDRY SUPPLIES-METALS	Hilton, Jack (Metals) Pty. Ltd., 50 Young St.	313805	1961	Premise Match	18m	West
	METAL MERCHANTS	Hilton, Jack (Metals) Pty. Ltd., 50 Young St.	338059	1961	Premise Match	18m	West
	ORE BUYERS	Hilton, Jack (Metals) Pty. Ltd., 50 Young St.	355081	1961	Premise Match	18m	West
	HOTELS—LICENSED	Hotel Metropole Limited, Cnr. Bent, Young & Phillip Sts.	325421	1961	Premise Match	18m	West
	GOGGLE MFRS.-INDUSTRIAL	Industrial Safety Supply Pty. Ltd., 52 Young St., East Sydney	319471	1961	Premise Match	18m	West
	ARCHITECTS	Kerr, A., 56 Young St.	268318	1961	Premise Match	18m	West
	TRADE UNIONS	Local Government Engineers' Ass'n of N.S.W. (The), 56 Young St.	259036	1961	Premise Match	18m	West
	BROKERS-GENERAL	MacDermott, R. F. Pty. Ltd., 56 Young St.	275968	1961	Premise Match	18m	West
	BUTCHERS-RETAIL	Macdermott, R. F. Pty. Ltd., 56 Young St.	280693	1961	Premise Match	18m	West
	BUTCHERS-WHOLESALE	MacDermott, R. F. Pty. Ltd., 56 Young St.	281486	1961	Premise Match	18m	West
	CUSTOMS-AGENTS	MacNevin, K. and Co., 56-38 Young St.	293982	1961	Premise Match	18m	West
	SHIPPING COMPANIES	Matson Lines, 50 Young St.	249863	1961	Premise Match	18m	West
	LOSS ASSESSORS	McSwiney, J. F. A., 56 Young St.	332238	1961	Premise Match	18m	West
	ENGINEERS-CONSULTING	McSwiney, J. F. A., OBrien Hse., 56-58 Young St.	305133	1961	Premise Match	18m	West
	MANUFACTURERS' AGENTS	Mitchell, F. A. & Co., 56 Young St.	333640	1961	Premise Match	18m	West
	WALLBOARD MERCHANTS	Mitchell, F. A. and Co. Pty. Ltd., 56 Young St.	261223	1961	Premise Match	18m	West

Map Id	Business Activity	Premise	Ref No.	Year	Location Confidence	Distance to Property Boundary or Road Intersection	Direction
8	PLYWOOD MFRS./MERCHANTS	Mitchell, F. A. and Co., 56 Young St.	361163	1961	Premise Match	18m	West
	ROOFING CONTRACTORS/REPAIRERS	Morris and Auld, 50 Young St.	246644	1961	Premise Match	18m	West
	PUBLISHERS	Murray, K. G. Publishing Co. Pty. Ltd., 56 Young St.	363292	1961	Premise Match	18m	West
	MANUFACTURERS' AGENTS	Muston, Arthur & Sons, 45 Phillip St.	333656	1961	Premise Match	18m	West
	NEWSPAPERS/PERIODICALS	N.S.W. Police News, 56 Young St.	353792	1961	Premise Match	18m	West
	ASSOCIATIONS & SOCIETIES	Northern Territory Pastoral Lessees Ass'n, 56 Young St.	269458	1961	Premise Match	18m	West
	ADVERTISING AGENTS-OUTDOOR	O'Brien Publicity Pty. Ltd., 56 Young St.	266323	1961	Premise Match	18m	West
	ADVERTISING AGENTS-RADIO	O'Brien Publicity Pty. Ltd., 56 Young St.	266358	1961	Premise Match	18m	West
	ADVERTISING AGENTS-TELEVISION	O'Brien Publicity Pty. Ltd., 56 Young St.	266386	1961	Premise Match	18m	West
	ADVERTISING SERVICE AGENTS	O'Brien Publicity Pty. Ltd., 56 Young St.	266668	1961	Premise Match	18m	West
	ADVERTISING-PRESS AGENTS	O'Brien Publicity Pty. Ltd., 56 Young St.	266731	1961	Premise Match	18m	West
	DIRECTORY PUBLISHERS	O'Brien Publicity Pty. Ltd., 56 Young St.	297045	1961	Premise Match	18m	West
	PUBLISHERS	O'Brien Publicity Pty. Ltd., 56 Young St.	363304	1961	Premise Match	18m	West
	BUILDINGS-CITY OF SYDNEY	O'Brien House., 56-58 Young St	279117	1961	Premise Match	18m	West
	TELEVISION PROGRAMME PRODUCERS	OBrien Publicity Pty. Ltd., 56 Young St.	255979	1961	Premise Match	18m	West
	SHIP OWNERS	Oceanic Steamship Co. Limited, 50 Young St.	249629	1961	Premise Match	18m	West
	SHIPPING COMPANIES	Oceanic Steamship Co. Limited, 50 Young St.	249876	1961	Premise Match	18m	West
	ACCOUNTANTS & AUDITORS	Peters, O. J., 56-58 Young St.	265543	1961	Premise Match	18m	West
	INSURANCE BROKERS—MARINE	Poland, H. G. (Australia) Pty. Ltd., 50 Young St.	328187	1961	Premise Match	18m	West
	TRADE UNIONS	Police Association of New South Wales, O'Brien Hse., 56-58 Young St.	259066	1961	Premise Match	18m	West
	SHIP OWNERS	Port Line Limited, 50 Young St.	249633	1961	Premise Match	18m	West
	ADVERTISING AGENTS-OUTDOOR	Posters Pty. Ltd., 56 Young St. .	266324	1961	Premise Match	18m	West
	ACCOUNTANTS & AUDITORS	Rush, Bryan and Company, 56-58 Young St.	265651	1961	Premise Match	18m	West
	SWIMMING POOL CONSTRUCTION CONTRACTORS	Sapphire Pools Pty. Ltd., 45 Phillip St.	254749	1961	Premise Match	18m	West
	NEWSPAPER REPRESENTATIVES/SERVICES	Scott, D. N., 56 Young St.	353606	1961	Premise Match	18m	West
	BUTCHERS-WHOLESALE	Scotts, S. W., 56 Young St.	281508	1961	Premise Match	18m	West
	ARTISTS	Service Studios, 56 Young St.	268785	1961	Premise Match	18m	West
	ARTISTS-COMMERCIAL	Service Studios, 56 Young St.	268874	1961	Premise Match	18m	West
	RULE MANUFACTURERS	Service Studios, O'Brien Hse., 56 Young St.	247144	1961	Premise Match	18m	West
	PUBLISHERS	Shennen Publishing & Publicity Co., 56-58 Young St.	363342	1961	Premise Match	18m	West
ACCOUNTANTS & AUDITORS	Sky, N. M. & Co., 50 Young St.	265714	1961	Premise Match	18m	West	
NEWSPAPERS/PERIODICALS	Tait Publishing Co. Pty. Ltd., 56 Young St.	353863	1961	Premise Match	18m	West	
PUBLISHERS	Tait Publishing Co. Pty. Ltd., 56 Young St.	363355	1961	Premise Match	18m	West	

Map Id	Business Activity	Premise	Ref No.	Year	Location Confidence	Distance to Property Boundary or Road Intersection	Direction
8	NEWSPAPER PUBLISHERS	Tait Technical Journals, 56 Young St.	353581	1961	Premise Match	18m	West
	PUBLISHERS	Tait Technical Journals, 56-58 Young St.	363356	1961	Premise Match	18m	West
	ENGINEERS-MINING	Toole & Co., 56 Young St.	307691	1961	Premise Match	18m	West
	ENGINEERS-RAILWAY ROLLING STOCK	Toole, J. E. and Co., 56 Young St.	308008	1961	Premise Match	18m	West
	MINING MACHINERY & EQUIPMENT IMPORTERS, DISTRIBUTORS &/OR MANUFACTURERS	Toole, J. E. and Co., 56 Young St.	340317	1961	Premise Match	18m	West
	RAILWAY EQUIPMENT MFRS. &/OR DISTRIBUTORS	Toole, J. E. and Co., 56 Young St.	364750	1961	Premise Match	18m	West
	STEEL MILL MACHINERY MFRS.	Toole, J. E. and Co., 56 Young St.	253810	1961	Premise Match	18m	West
	WINCH MANUFACTURERS &/OR DISTRIBUTORS	Toole, J. E. and Co., 56 Young St.	262765	1961	Premise Match	18m	West
	ENGINEERS-GENERAL/MFRG./MECHANICAL	Toole, J. E. and Co., 56-58 Young St.	307132	1961	Premise Match	18m	West
	PUBLISHERS	Truck and Bus Transportation Magazine, 56-58 Young St.	363367	1961	Premise Match	18m	West
	ENGINEERS-FURNACE/COMBUSTION	Wellings and Co. Pty. Ltd., 56 Young St.	306064	1961	Premise Match	18m	West
	ENGINEERS-GAS WORKS	Wellings and Co. Pty. Ltd., 56 Young St.	306078	1961	Premise Match	18m	West
	ENGINEERS-CONSTRUCTIONAL	Wellings and Co. Pty. Ltd., 56-58 Young St.	305021	1961	Premise Match	18m	West
	NEWSPAPER PUBLISHERS	Western Newspapers Ltd., 56-58 Young St.	353588	1961	Premise Match	18m	West
	SCHOOLS/COLLEGES-ART	Weston School of Drawing, 56-58 Young St.	248242	1961	Premise Match	18m	West
	ACCOUNTANTS & AUDITORS	Wilcox, J. M., 56-58 Young St.	265918	1961	Premise Match	18m	West
	ARCHITECTS	Woodhouse, H. O. (A.R.I.B.A.), 56-58 Young St.	268605	1961	Premise Match	18m	West
	BROADCASTING STATIONS	2DU, 2BS, 2ON (Representative D. N. Scott), 56 Young St.	11358	1950	Premise Match	18m	West
	COMPANY OFFICES	Amalgamated Building Co. Pty. Ltd., 56 Young St.	25808	1950	Premise Match	18m	West
	CLOTHING MANUFACTURERS &/OR WHOLESALERS-PLASTIC	American-Dutch Import Co. (The), 54 Young St.	23747	1950	Premise Match	18m	West
	PUBLISHERS	Army Magazine, 56-58 Young St.	96043	1950	Premise Match	18m	West
	STOCK & STATION AGENTS	Australian Wool Broker and Produce Co. Ltd., 56 Young St.	105514	1950	Premise Match	18m	West
	PRODUCE MERCHANTS-WHOLESALE	Australian Wool Brokers and Produce Co. Ltd., 56-58 Young St.	95786	1950	Premise Match	18m	West
	WOOL BROKERS-SELLING	Australian Woolbrokers and Produce Co. Ltd., 56-58 Young St.	114274	1950	Premise Match	18m	West
	FINANCIERS & FINANCE AGENTS	Automobile and General Finance Co. Ltd., 56-58 Young St.	43958	1950	Premise Match	18m	West
	MOTOR FINANCE COMPANIES & AGENTS	Automobile and General Finance Co. Ltd., 58 Young St.	83287	1950	Premise Match	18m	West
	VETERINARY SUPPLIES & INSTRUMENTS -RETAIL	Barber, F. A., 50 Young St.	111889	1950	Premise Match	18m	West
	TIMBER MERCHANTS	Barrett and O'Niell, 56 Young St.	78155	1950	Premise Match	18m	West
	CHEMICAL MANUFACTURERS	Bayer Pharma Pty. Ltd., 56-58 Young St.	20993	1950	Premise Match	18m	West
	CHEMISTS-PHARMACEUTICAL	Bayer Pharmacy Pty. Ltd., General Office, 56-58 Young St.	21306	1950	Premise Match	18m	West
	GRAZIERS & CATTLE BREEDERS	Bridges, J. W., 56 Young St.	55219	1950	Premise Match	18m	West
	WOOL BUYERS & MERCHANTS	Burton, J. A., 56 Young St.	114317	1950	Premise Match	18m	West

Map Id	Business Activity	Premise	Ref No.	Year	Location Confidence	Distance to Property Boundary or Road Intersection	Direction
8	WOOL BROKERS-BUYING	Burton, J. A., 56-58 Young St.	114223	1950	Premise Match	18m	West
	COMPANY OFFICES	Cameron Motors Pty. Ltd., 56 Young St.	26143	1950	Premise Match	18m	West
	RESTAURANTS, Etc.	Canary Club Restaurant, 50 Young St.	99469	1950	Premise Match	18m	West
	CABARETS, DANCE RESTAURANTS & ROAD HOUSES	Canary Club, 50 Young St.	14814	1950	Premise Match	18m	West
	CAFES, TEA ROOMS, COFFEE LOUNGES, Etc.	Canary Club, 50 Young St.	15309	1950	Premise Match	18m	West
	HOTELS-LICENSED	Carlton Hotel, 44 Young St.	62962	1950	Premise Match	18m	West
	COMPANY OFFICES	Chemco (Aust.) Pty. Ltd., 56 Young St.	26217	1950	Premise Match	18m	West
	ACCOUNTANTS & AUDITORS	Cody, R. R., 56-58 Young St.	197	1950	Premise Match	18m	West
	ASSOCIATIONS & SOCIETIES	Commercial Apiarists Association of N.S.W., 56-58 Young St.	3378	1950	Premise Match	18m	West
	INSURANCE BROKERS	Currie, D. H. and Co. Ltd., 56-58 Young St.	65098	1950	Premise Match	18m	West
	FERTILIZER MANUFACTURERS & SUPPLIERS	Davis, G. de V., 56 Young St.	43765	1950	Premise Match	18m	West
	COMPANY OFFICES	Duncombe Pty. Ltd., 56 Young St.	26449	1950	Premise Match	18m	West
	SOLICITORS	Evennett, B. G., 41 Phillip St.	103589	1950	Premise Match	18m	West
	NEWSPAPERS & PERIODICALS	Examiner (The), 56 Young St.	88698	1950	Premise Match	18m	West
	ROAD MAKING CONTRACTORS	Farley and Lewers Ltd., 56-58 Young St.	99579	1950	Premise Match	18m	West
	CONTRACTORS-GENERAL	Farley and Lewers, 56 Young St.	28858	1950	Premise Match	18m	West
	EARTH MOVING CONTRACTORS	Farley and Lewers, 56 Young St.	36130	1950	Premise Match	18m	West
	QUARRY PROPRIETORS	Farley and Lewers, 56 Young St.	96476	1950	Premise Match	18m	West
	GRAVEL, SAND & SOIL SUPPLIES	Farley and Lewers, 58 Young St.	55136	1950	Premise Match	18m	West
	COMPANY OFFICES	Gap Gardiner Caffin Pty. Ltd., 56 Young St.	26606	1950	Premise Match	18m	West
	ASSOCIATIONS & SOCIETIES	General Contractors Association of N.S.W., 56-58 Young St.	3496	1950	Premise Match	18m	West
	SHEARING CONTRACTORS	'Grazcos' (The Graziers Co-operative Shearing Co. Ltd.), 46 Young St.	101541	1950	Premise Match	18m	West
	VETERINARY SUPPLIES & INSTRUMENTS -RETAIL	Grazcos (The Graziers Co-operative Shearing Co. Ltd.), 46 Young St.	111903	1950	Premise Match	18m	West
	STOCK REMEDIES MFRS. &/OR DISTRIBUTORS	Grazcos Co-operative Limited, Grazcos Hse., 46 Young St.	105709	1950	Premise Match	18m	West
	WOOL CLASSERS	Grazcos(The Graziers Co-operative Shearing Co. Ltd.), 46 Young St.	114456	1950	Premise Match	18m	West
	ASSOCIATIONS & SOCIETIES	Graziers' Ass'n of N.S.W., 56 Young St.	3508	1950	Premise Match	18m	West
	SHEEP DIP & BRANDING OILS MANUFACTURERS & MERCHANTS	Graziers Co-op Shearing Co. Ltd., 46 Young St.	101597	1950	Premise Match	18m	West
	SHEARING MACHINERY MANUFACTURERS &/OR DISTRIBUTORS	Graziers Co-op. Shearing Co. Ltd. (The), 46 Young St.	101569	1950	Premise Match	18m	West
	ASSOCIATIONS & SOCIETIES	Graziers Federal Council of Australia, 56-58 Young St.	3507	1950	Premise Match	18m	West
	COMPANY OFFICES	Group Constructions Pty. Ltd., 56 Young St.	26707	1950	Premise Match	18m	West
	CAFES, TEA ROOMS, COFFEE LOUNGES, Etc.	Herbert, J., 50 Young St.	15561	1950	Premise Match	18m	West
	HOTELS-LICENSED	Hotel Metropole (A. H Fox, Mngr.), Cnr. Bent, Young and Phillip Sts.	63158	1950	Premise Match	18m	West

Map Id	Business Activity	Premise	Ref No.	Year	Location Confidence	Distance to Property Boundary or Road Intersection	Direction
8	MERCHANTS & IMPORTERS	Jones, O. G., 56 Young St.	75246	1950	Premise Match	18m	West
	COMPANY OFFICES	Joyce, J. and M. Pty. Ltd., 56 Young St.	26902	1950	Premise Match	18m	West
	COMPANY OFFICES	Joyce, John H. Pty. Ltd., 56 Young St.	26904	1950	Premise Match	18m	West
	ARCHITECTS	Kerr, J. A., 56-58 Young St.	2215	1950	Premise Match	18m	West
	COMPANY OFFICES	Kopak Pty. Ltd., 56 Young St.	26964	1950	Premise Match	18m	West
	COMPANY OFFICES	Laing-Peach and Joyce Pty. Ltd., 56 Young St.	26983	1950	Premise Match	18m	West
	GRAZIERS & CATTLE BREEDERS	Leahy, J. J., 56 Young St.	55227	1950	Premise Match	18m	West
	PASTORAL COMPANIES	Leahy, J. J., 56-58 Young St.	91184	1950	Premise Match	18m	West
	BATH HEATERS	Lee, E. H. and Courtenay, 46 Young St.	6413	1950	Premise Match	18m	West
	HARDWARE DEALERS &/OR IRONMONGERS	Lee, E. H. and Courtenay, 46 Young St.	61182	1950	Premise Match	18m	West
	SANITARY FITTINGS & HARDWARE MFRS. &/OR DISTRIBUTORS	Lee, E. H. and Courtenay, 46 Young St.	100479	1950	Premise Match	18m	West
	SANITARYWARE MFRS. &/OR DISTRIBUTORS	Lee, E. H. and Courtnay, 46 Young St.	100518	1950	Premise Match	18m	West
	MERCHANTS & IMPORTERS	Macdermott, R, F, Pty. Ltd., 56-58 Young St.	75353	1950	Premise Match	18m	West
	FROZEN MEAT EXPORTERS & FREEZING COMPANIES	Macdermott, R. F. Pty. Ltd., 56 Young St.	49074	1950	Premise Match	18m	West
	TALLOW MERCHANTS & REFINERS	MacDermott, R. F., O'Brien Hse., Young St.	106926	1950	Premise Match	18m	West
	BROKERS-GENERAL	MacDormott, R. F. Pty. Ltd., 56 Young St.	11410	1950	Premise Match	18m	West
	CUSTOMS, SHIPPING & FORWARDING AGENTS	MacNevin, K. and Co., 56-58 Young St.	29637	1950	Premise Match	18m	West
	NEWSPAPERS & PERIODICALS	'Man' (K. G. Murray Publishing Co.), 56 Young St.	88563	1950	Premise Match	18m	West
	NEWSPAPERS & PERIODICALS	'Man Junior' (K. G. Murray Publishing Co.), 56 Young St.	88562	1950	Premise Match	18m	West
	LOSS ASSESSORS	McSwiney, J. F. A., 56 Young St.	69775	1950	Premise Match	18m	West
	COMPANY OFFICES	Mineral Properties Pty. Ltd., 56 Young St.	27194	1950	Premise Match	18m	West
	WALLBOARD MERCHANTS	Mitchell, F. A. and Co. Pty. Ltd., 56 Young St.	112082	1950	Premise Match	18m	West
	PLYWOOD MANUFACTURERS &/OR MERCHANTS	Mitchell, F. A. and Co., 56 Young St.	93459	1950	Premise Match	18m	West
	COMPANY OFFICES	Mitfords Investments Pty. Ltd., 56 Young St.	27202	1950	Premise Match	18m	West
	PUBLISHERS	Murray, K. G. Publishing Co., 56-58 Young St.	96227	1950	Premise Match	18m	West
	NEWSPAPERS & PERIODICALS	N.S.W. Police News, 56 Young St.	88763	1950	Premise Match	18m	West
	COMPANY OFFICES	Nielsen, C. P. and R. Pty. Ltd., 56 Young St.	27350	1950	Premise Match	18m	West
	ASSOCIATIONS & SOCIETIES	Northern Territory Pastoral Lessees Ass'n, 56 Young St.	3758	1950	Premise Match	18m	West
	BUILDINGS-CITY OF SYDNEY	O'Brien House, 56-58 Young St.	12422	1950	Premise Match	18m	West
	ADVERTISING AGENTS-GENERAL	O'Brien Publicity Pty. Ltd., 56 Young St.	1035	1950	Premise Match	18m	West
	DIRECTORY PUBLISHERS	O'Brien Publicity Pty. Ltd., 56 Young St.	32895	1950	Premise Match	18m	West
	PUBLISHERS	O'Brien Publicity Pty. Ltd., 56 Young St.	96241	1950	Premise Match	18m	West
CHEMICAL IMPORTERS &/OR DISTRIBUTORS	Oliver, O. G., 56 Young St.	20956	1950	Premise Match	18m	West	

Map Id	Business Activity	Premise	Ref No.	Year	Location Confidence	Distance to Property Boundary or Road Intersection	Direction
8	MERCHANTS & IMPORTERS	Oliver, O. G., 56 Young St.	75453	1950	Premise Match	18m	West
	TOILET PREPARATIONS MANUFACTURERS	Oliver, O. G., 56 Young St.	108955	1950	Premise Match	18m	West
	ACCOUNTANTS & AUDITORS	Peters, O. J., 56-58 Young St.	576	1950	Premise Match	18m	West
	FLATS, RESIDENTIALS, Etc.	Phillip Flats, 45 Phillip St,	45353	1950	Premise Match	18m	West
	ARTISTS-COMMERCIAL	Pierce, B. T., 54 Young St.	2969	1950	Premise Match	18m	West
	ASSOCIATIONS & SOCIETIES	Police Association of N.S.W., 56-58 Young St.	3785	1950	Premise Match	18m	West
	NEWSPAPERS & PERIODICALS	Police News (N.S.W.), O'Brien Hse., 56 Young St.	88794	1950	Premise Match	18m	West
	ADVERTISING AGENTS-OUTDOOR	Posters Pty. Ltd., 56 Young St.	1100	1950	Premise Match	18m	West
	FERTILIZER MANUFACTURERS & SUPPLIERS	Potash (A'asia) Pty. Ltd., 56 Young St.	43802	1950	Premise Match	18m	West
	ROAD MAKING CONTRACTORS	Road Maintenance and Contracting Co. Pty. Ltd., 56-58 Young St.	99590	1950	Premise Match	18m	West
	ACCOUNTANTS & AUDITORS	Rush, Bryan and Company, 56-58 Young St.	633	1950	Premise Match	18m	West
	NEWSPAPER REPRESENTATIVES & SERVICES	Scott, D. N., 56 Young St.	88528	1950	Premise Match	18m	West
	BUTCHERS' SUPPLIES	Scotts, S. W., 56 Young St.	13023	1950	Premise Match	18m	West
	BUTCHERS-WHOLESALE	Scotts, S. W., 56 Young St.	14653	1950	Premise Match	18m	West
	COMPANY OFFICES	Septic Tank Co., 56 Young St.	27731	1950	Premise Match	18m	West
	ADVERTISING AGENTS-THEATRE	Service Studios, 56 Young St.	1154	1950	Premise Match	18m	West
	ARTISTS	Service Studios, 56 Young St.	2834	1950	Premise Match	18m	West
	ARTISTS-COMMERCIAL	Service Studios, 56 Young St.	2983	1950	Premise Match	18m	West
	RULE MANUFACTURERS,	Service Studios, O'Brien Hse., 56 Young St.	99882	1950	Premise Match	18m	West
	RULE MANUFACTURERS,	Service Studios, O'Brien Hse.,56 Young St.	99883	1950	Premise Match	18m	West
	ARCHITECTS	Sharp, W. Watson, 56-58 Young St.	2399	1950	Premise Match	18m	West
	PUBLISHERS	Shennen, F. Publishing Co., 56-58 Young St.	96290	1950	Premise Match	18m	West
	LEATHER GOODS MFRS. &/OR WHOLESALE	Smith, A. W., 64 Young St.	68237	1950	Premise Match	18m	West
	COMPANY OFFICES	Spincraft (Aust.) Pty. Ltd., 56 Young St.	27796	1950	Premise Match	18m	West
	COMPANY OFFICES	Stabilisers Ltd., 56 Young St.	27805	1950	Premise Match	18m	West
	ENGINEERS-CIVIL	Stabilisers Ltd., 56 Young St.	39884	1950	Premise Match	18m	West
	ROAD MAKING CONTRACTORS	Stabilisers Ltd., 56 Young St.	99591	1950	Premise Match	18m	West
	ASSOCIATIONS & SOCIETIES	Stock Meat and Allied Industries Council, 56-58 Young St.	3894	1950	Premise Match	18m	West
	MANUFACTURERS' AGENTS	Stokes, H. (Tiles, Wire, Brassware and Glassware), 48 Young St.	71816	1950	Premise Match	18m	West
	MERCHANTS & IMPORTERS	Swan, A. D. and Co., 56 Young St.	75629	1950	Premise Match	18m	West
	NEWSPAPER PUBLISHERS	Tait Technical Journals, 56 Young St.	88508	1950	Premise Match	18m	West
	PUBLISHERS	Tait Technical Journa's, 56-58 Young St.	96308	1950	Premise Match	18m	West
JOINERY MANUFACTURERS	Thompson, H. W. Pty. Ltd., 56-58 Young St.	66601	1950	Premise Match	18m	West	

Map Id	Business Activity	Premise	Ref No.	Year	Location Confidence	Distance to Property Boundary or Road Intersection	Direction
8	RAILWAY EQUIPMENT MANUFACTURERS &/OR DISTRIBUTORS	Toole, J. E. and Co, 56 Young St.	97817	1950	Premise Match	18m	West
	MINING MACHINERY & EQUIPMENT IMPORTERS &/OR DISTRIBUTORS &/OR MFRS.	Toole, J. E. and Co., 56 Young St.	79139	1950	Premise Match	18m	West
	RAILWAY ROLLING STOCK MANUFACTURERS	Toole, J. E. and Co., 56 Young St.	97823	1950	Premise Match	18m	West
	STEEL MILL MACHINERY MANUFACTURERS	Toole, J. E. and Co., 56 Young St.	105286	1950	Premise Match	18m	West
	WINCH MFRS. &/OR DISTRIBUTORS	Toole, J. E. and Co., 56 Young St.	113339	1950	Premise Match	18m	West
	ENGINEERS-RAILWAY ROLLING STOCK	Toole, J. E. and Co., 56 Young, St.	42005	1950	Premise Match	18m	West
	ENGINEERS-GENERAL &/OR MANUFACTURING &/OR MECHANICAL	Toole, J. E. and Co., 56-58 Young St	41346	1950	Premise Match	18m	West
	PUBLISHERS	Truck and Bus Transportation Magazine, 56-58 Young St.	96323	1950	Premise Match	18m	West
	FINANCIERS & FINANCE AGENTS	Union Securities Pty. Ltd., 56-58 Young St.	44119	1950	Premise Match	18m	West
	MANUFACTURERS' AGENTS	Walker, F., 56 Young St.	71900	1950	Premise Match	18m	West
	PRINTERS-GENERAL	Walker, Frank (Modern Printing Co.), 56-58 Young St.	95245	1950	Premise Match	18m	West
	COMPANY OFFICES	Waratah Food Supplies Pty. Ltd., 56 Young St.	28052	1950	Premise Match	18m	West
	HAIRDRESSERS (GENT'S) &/OR TOBACCONISTS	Wasson, R. W., 52 Young St.	60132	1950	Premise Match	18m	West
	ENGINEERS-FURNACE & COMBUSTION	Wellings and Co. Pty. Ltd., 56 Young St.	40352	1950	Premise Match	18m	West
	ENGINEERS-GAS WORKS	Wellings and Co. Pty. Ltd., 56 Young St.	40356	1950	Premise Match	18m	West
	ENGINEERS-CONSTRUCTIONAL	Wellings and Co. Pty. Ltd., 56-58 Young St.	39927	1950	Premise Match	18m	West
	COMPANY OFFICES	Western Newspapers Ltd., 56-58 Young St.	28091	1950	Premise Match	18m	West
	NEWSPAPER PUBLISHERS	Western Newspapers Ltd., 56-58 Young St.	88512	1950	Premise Match	18m	West
	SCHOOLS & COLLEGES-ART	Weston School of Drawing, 56-58 Young St.	100832	1950	Premise Match	18m	West
	COMPANY OFFICES	Whitehall Pty. Ltd., 56 Young St.	28106	1950	Premise Match	18m	West
	COMPANY OFFICES	Wilac Engineering Pty. Ltd., 56-58 Young St.	28109	1950	Premise Match	18m	West
	COMPANY SECRETARIES	Wilcox, J. M. (C.A.A.), 56 Young St.	28224	1950	Premise Match	18m	West
	ARCHITECTS	Wilcox, J. M. and Co., 56 Young St.	2502	1950	Premise Match	18m	West
ACCOUNTANTS & AUDITORS	Wilcox, J. M., 56-58 Young St.	788	1950	Premise Match	18m	West	
AUCTIONEERS-GENERAL	Wilkinson and Lavender Pty. Ltd., 56 Young St.	4204	1950	Premise Match	18m	West	
REAL ESTATE AGENTS	Wilkinson and Lavender Pty. Ltd., 56 Young St.	98971	1950	Premise Match	18m	West	
STOCK & STATION AGENTS	Wilkinson and Lavender Pty. Ltd., 56 Young St.	105663	1950	Premise Match	18m	West	
ARCHITECTS	Woodhouse, H. O. (A.R.I.B.A.), 56-58 Young St.	2523	1950	Premise Match	18m	West	
ARCHITECTS	Woodhouse, H. O., O'Brien Hse., 56 Young St.	2524	1950	Premise Match	18m	West	
9	ARCHITECTS (A440)	Farmer, E.H., Dept of Public Works, Phillip St.	261966	1970	Premise Match	18m	North West
	Govt. Depts. - State	Public Works Dept., Cnr. Bridge and Phillip Sts.	95822	1965	Premise Match	18m	North West
	ARCHITECTS	Dunstan, K. G., Dept. of Public Works, Phillip St.	268201	1961	Premise Match	18m	North West

Map Id	Business Activity	Premise	Ref No.	Year	Location Confidence	Distance to Property Boundary or Road Intersection	Direction
9	ARCHITECTS	Farmer, E. H., Dept. of Public Works, Phillip St.	268216	1961	Premise Match	18m	North West
	ARCHITECTS	Lee, R. A., Dept. of Public Works, Phillip St.	268333	1961	Premise Match	18m	North West
	ARCHITECTS	McLerie, E. A., Dept. of Public Works, Phillip St.	268384	1961	Premise Match	18m	North West
	ARCHITECTS	Parkes, C, Dept. of Public Works, Phillip St.	268444	1961	Premise Match	18m	North West
	GOVT. DEPTS.-STATE	Public Works Dept., Cnr. Bridge and Phillip Sts.	319769	1961	Premise Match	18m	North West
	ARCHITECTS	Rembert, E. H., Dept. of Public Works, Phillip St.	268465	1961	Premise Match	18m	North West
	GOVERNMENT DEPTS.-STATE	Public Works Dept., Cnr. Bridge and Phillip Sts.	54992	1950	Premise Match	18m	North West
10	Real Estate Developers	DTR Group of Companies, 13/139 Macquarie St Sydney 2000	60801	1991	Premise Match	23m	South East
	Financiers &/or Finance Agents	DTR Group of Companies, 13/139 Macquarie St., Sydney 2000	45691	1991	Premise Match	23m	South East
	Investment Companies &/or Brokers	Vestcorp Limited, 8/139 Macquarie St., Sydney. 2000	49781	1991	Premise Match	23m	South East
	MEDICAL PRACTITIONERS.	Abbott, Lewbse, G., 139 Macquarie St.	53356	1986	Premise Match	23m	South East
	MEDICAL PRACTITIONERS.	Baird, J., 139 Macquarie St.	53523	1986	Premise Match	23m	South East
	MEDICAL PRACTITIONERS.	Basser, L. S., 139 Macquarie St.	53611	1986	Premise Match	23m	South East
	MEDICAL PRACTITIONERS.	Bowman, R., 139 Macquarie St.	53813	1986	Premise Match	23m	South East
	MEDICAL PRACTITIONERS.	Bryson, A., 139 Macquarie St.	53891	1986	Premise Match	23m	South East
	MEDICAL PRACTITIONERS.	Cottam, I. E., 139 Macquarie St.	54319	1986	Premise Match	23m	South East
	MEDICAL PRACTITIONERS.	Halliday, E. J., 139 Macquarie St.	55220	1986	Premise Match	23m	South East
	MEDICAL PRACTITIONERS.	Halliday, G., 139 Macquarie St.	55221	1986	Premise Match	23m	South East
	PHYSIOTHERAPISTS.	Harmond, Lyn, 139 Macquarie St.	73513	1986	Premise Match	23m	South East
	GOVERNMENT DEPARTMENTS-STATE.	Industrial Development & Decentralisation, Dept. of, 139 Macquarie St.	40077	1986	Premise Match	23m	South East
	MEDICAL PRACTITIONERS.	Mackay, R. G., 139 Macquarie St.	56289	1986	Premise Match	23m	South East
	GOVERNMENT DEPARTMENTS-STATE.	NSW Dried Fruit Board, Rawson Pl.,	40096	1986	Premise Match	23m	South East
	GOVERNMENT DEPARTMENTS-STATE.	Office of Small Business, Ground fl., 139 Macquarie St.	100358	1986	Premise Match	23m	South East
	MEDICAL PRACTITIONERS.	Richmond, D. R., 139 Macquarie St.	57198	1986	Premise Match	23m	South East
	PHYSIOTHERAPISTS.	Savage, Pam, 139 Macquarie St.	73593	1986	Premise Match	23m	South East
	MEDICAL PRACTITIONERS.	Silva, Thomas A., 139 Macquarie St.	57576	1986	Premise Match	23m	South East
	MEDICAL PRACTITIONERS.	Tooth, R., 139 Macquarie St.	58002	1986	Premise Match	23m	South East
	BANKERS REPRESENTATIVES.	Union Bank of Switzerland, 139 Macquarie St	5314	1986	Premise Match	23m	South East
	AGRICULTURAL MACHINERY MFRS. &/OR IMPS. &/OR DIST.	Waugh & Josephson Holdings Ltd., 139 Macquarie St	1770	1986	Premise Match	23m	South East
	EARTH MOVING EQUIPMENT MFRS. &/OR IMPS. &/OR DIST.	Waugh & Josephson Holdings Ltd., 139 Macquarie St.	25806	1986	Premise Match	23m	South East
	MEDICAL PRACTITIONERS. (M2020)	Abbott, Lewbse, G., 139 Macquarie St.	46925	1982	Premise Match	23m	South East
	MEDICAL PRACTITIONERS. (M2020)	Bowman, R., 139 Macquarie St.	47295	1982	Premise Match	23m	South East
	MINING COMPANIES	Breensands Pty. Ltd., 139 Macquarie St.	52646	1982	Premise Match	23m	South East

Map Id	Business Activity	Premise	Ref No.	Year	Location Confidence	Distance to Property Boundary or Road Intersection	Direction
10	MEDICAL PRACTITIONERS. (M2020)	Bryson, A., 139 Macquarie St.	47366	1982	Premise Match	23m	South East
	MEDICAL PRACTITIONERS. (M2020)	Cottam, J. E., 139 Macquarie St.	47713	1982	Premise Match	23m	South East
	MEDICAL PRACTITIONERS. (M2020)	Davies, J., 139 Macquarie St.	47803	1982	Premise Match	23m	South East
	MEDICAL PRACTITIONERS. (M2020)	Downie, D., 139 Macquarie St.	47916	1982	Premise Match	23m	South East
	BANKS. (B1000)	First National Bank of Chicago. The, 139 Macquarie St.	4788	1982	Premise Match	23m	South East
	MEDICAL PRACTITIONERS. (M2020)	Halliday, E. J., 139 Macquarie St.	48424	1982	Premise Match	23m	South East
	MEDICAL PRACTITIONERS. (M2020)	Halliday, G., 139 Macquarie St.	48425	1982	Premise Match	23m	South East
	MEDICAL PRACTITIONERS. (M2020)	Hill, D., 139 Macquarie St.	48550	1982	Premise Match	23m	South East
	MEDICAL PRACTITIONERS. (M2020)	Mackay, R. G., 139, Macquarie St.	49238	1982	Premise Match	23m	South East
	GOVERNMENT DEPARTMENTS -STATE. (G6000)	Ministry of Housing, 139 Macquarie St.	37037	1982	Premise Match	23m	South East
	MEDICAL PRACTITIONERS. (M2020)	Richmond, D. R., 139 Macquarie St.	49982	1982	Premise Match	23m	South East
	MEDICAL PRACTITIONERS. (M2020)	Rogers, M., 139 Macquarie St.	50047	1982	Premise Match	23m	South East
	TIMBER AGENTS & BROKERS. (T4394)	Seaboard (Timber & Plywood) Australia Pty. Ltd., 139 Macquarie St.	80208	1982	Premise Match	23m	South East
	AGRICULTURAL MACHINERY MFRS. &/OR IMPS. &/OR DISTS.(A2820)	Waugh & Josephson Holdings Ltd., 139 Macquarie St.	1645	1982	Premise Match	23m	South East
	EARTH MOVING EQUIPMENT MFRS. &/OR IMPS. &/OR DISTS. (E0210)	Waugh & Josephson Holdings Ltd., 139 Macquarie St.	24316	1982	Premise Match	23m	South East
	INSURANCE COMPANIES-LIFE. (I4450)	Westminster Insurance Limited, The, 139 Macquarie St.	42872	1982	Premise Match	23m	South East
	MEDICAL PRACTITIONERS.	Abbott. Lewbse, G., 139 Macquarie St.,	42005	1978	Premise Match	23m	South East
	MEDICAL PRACTITIONERS.	Carroll, R. L., 139 Macquarie St.,	42375	1978	Premise Match	23m	South East
	MEDICAL PRACTITIONERS.	Coppleson. M., 139 Macquarie St.,	42519	1978	Premise Match	23m	South East
	MEDICAL PRACTITIONERS.	Davies J. 139 Macquarie St.,	42595	1978	Premise Match	23m	South East
	MEDICAL PRACTITIONERS.	Downie, D., 139 Macquarie St.,	42671	1978	Premise Match	23m	South East
	MEDICAL PRACTITIONERS.	Halliday, E.J., 139 Macquarie St.,	43027	1978	Premise Match	23m	South East
	MEDICAL PRACTITIONERS.	Halliday, G., 139 Macquarie St.,	43030	1978	Premise Match	23m	South East
	ACCOUNTANTS & AUDITORS.	Hunt, Huttley & Associates, 139 Macquarie St.,	441	1978	Premise Match	23m	South East
	MEDICAL PRACTITIONERS.	Mackay, R.G., 139 Macquarie St.,	43536	1978	Premise Match	23m	South East
	MEDICAL PRACTITIONERS.	Richmond, D. R., 139 Macquarie St.,	44044	1978	Premise Match	23m	South East
	MEDICAL PRACTITIONERS.	Rogers, M., 139 Macquarie St.,	44096	1978	Premise Match	23m	South East
	TIMBER AGENTS & BROKERS.	Seaboard (Timber & Plywood) Australia Ltd, 139 Macquarie St.	70769	1978	Premise Match	23m	South East
	MEDICAL PRACTITIONERS.	Somerville. B.W., 139 Macquarie St.,	44331	1978	Premise Match	23m	South East
	EARTH MOVING EQUIPMENT MFRS. &/OR DISTS.	Waugh & Josephson Holdings Ltd., 139 Macquarie St.	21371	1978	Premise Match	23m	South East
	AGRICULTURAL MACHINERY MFRS. &/OR DISTS.	Waugh & Josephson Holdings Ltd., 139 Macquarie St.,	1650	1978	Premise Match	23m	South East
	INSURANCE COMPANIES-LIFE.	Westminster Insurance Limited, The, 139 Macquarie St.	38222	1978	Premise Match	23m	South East

Map Id	Business Activity	Premise	Ref No.	Year	Location Confidence	Distance to Property Boundary or Road Intersection	Direction
10	BUILDERS MACHINERY & EQUIPMENT MFRS. &/OR DISTS.	Alaka (Aust.) Pty. Ltd., 139 Macquarie St.	9123	1975	Premise Match	23m	South East
	FOOD IMPORTERS	Alaka Pty. Ltd., 139 Macquarie St,	33464	1975	Premise Match	23m	South East
	SOLICITORS.	Asher, Old & Jones, 139 Macquarie St.	78090	1975	Premise Match	23m	South East
	CANNERS &/OR CANNED FOOD SPECIALISTS.	Ataka (Aust) Pty. Ltd., 139 Macquarie St	12944	1975	Premise Match	23m	South East
	GRAIN BROKERS.	Ataka (Aust) Pty. Ltd., 139 Macquarie St	38887	1975	Premise Match	23m	South East
	HOIST MFRS. &/OR DISTS.	Ataka (Aust) Pty. Ltd., 139 Macquarie St	42171	1975	Premise Match	23m	South East
	INSTRUMENTS-MEASURING-MFRS.&/OR IMPS. &/OR DISTS.	Ataka (Aust) Pty. Ltd., 139 Macquarie St	44444	1975	Premise Match	23m	South East
	INSULATING MATERIALS MFRS. &/OR DISTS. &/OR SUPPLIERS.	Ataka (Aust) Pty. Ltd., 139 Macquarie St	44702	1975	Premise Match	23m	South East
	AIR COMPRESSOR MFRS. &/OR DISTS.	Ataka (Aust) Pty. Ltd., 139 Macquarie St,	1545	1975	Premise Match	23m	South East
	AIR CONDITIONING UNIT &/OR MACHINERY MFRS.	Ataka (Aust) Pty. Ltd., 139 Macquarie St,	1758	1975	Premise Match	23m	South East
	BUILDERS HARDWARE MFRS. &/OR IMPS. &/OR DISTS.	Ataka (Aust) Pty. Ltd., 139 Macquarie St,	9044	1975	Premise Match	23m	South East
	ELECTRIC TOOLS-PORTABLE-MFRS. &/OR DISTS.	Ataka (Aust) Pty. Ltd., 139 Macquarie St,	25721	1975	Premise Match	23m	South East
	EXPORTERS.	Ataka (Aust) Pty. Ltd., 139 Macquarie St,	30946	1975	Premise Match	23m	South East
	FERTILIZER MFRS. &/OR SUPPLIERS.	Ataka (Aust) Pty. Ltd., 139 Macquarie St,	31492	1975	Premise Match	23m	South East
	FIBREGLASS PRODUCTS MFRS. - MOULDING, FABRICATING EXTRUSIONS.	Ataka (Aust) Pty. Ltd., 139 Macquarie St,	31558	1975	Premise Match	23m	South East
	FISH EXPORTERS.	Ataka (Aust) Pty. Ltd., 139 Macquarie St,	32206	1975	Premise Match	23m	South East
	FISH IMPORTERS &/OR DISTS.	Ataka (Aust) Pty. Ltd., 139 Macquarie St,	32214	1975	Premise Match	23m	South East
	FOOD-FROZEN-MFRS &/OR IMPS &/OR DISTS.	Ataka (Aust) Pty. Ltd., 139 Macquarie St,	33392	1975	Premise Match	23m	South East
	MILLINERY MFRS. &/OR W/SALERS.	Ataka (Aust) Pty. Ltd., 139 Macquarie St,	54023	1975	Premise Match	23m	South East
	PLYWOOD MFRS &/OR MERCHANTS &/OR DISTS.	Ataka (Aust) Pty. Ltd., 139 Macquarie St,	68761	1975	Premise Match	23m	South East
	SCIENTIFIC APPARATUS MFRS &/OR DISTS	Ataka (Aust) Pty. Ltd., 139 Macquarie St,	76071	1975	Premise Match	23m	South East
	SCRAP METAL MERCHANTS.	Ataka (Aust) Pty. Ltd., 139 Macquarie St,	76110	1975	Premise Match	23m	South East
	CELLULOSE PAPER IMPS. &/OR W/SALERS.	Ataka (Aust) Pty. Ltd., 139 Macquarie St.	14191	1975	Premise Match	23m	South East
	CHEMICAL MFRS. &/OR DISTS. &/OR IMPS	Ataka (Aust) Pty. Ltd., 139 Macquarie St.	14431	1975	Premise Match	23m	South East
	CONVEYORS &/OR CONVEYING EQUIP. MFRS. &/OR IMPS. &/OR DISTS.	Ataka (Aust) Pty. Ltd., 139 Macquarie St.	18784	1975	Premise Match	23m	South East
	COTTON TEXTILE & PIECE GOODS IMPS &/OR DISTS.	Ataka (Aust) Pty. Ltd., 139 Macquarie St.	19146	1975	Premise Match	23m	South East
	ELECTRONIC EQUIPMENT MFRS. &/OR DISTS.	Ataka (Aust) Pty. Ltd., 139 Macquarie St.	26769	1975	Premise Match	23m	South East
	MACHINERY MERCHANTS &/OR IMPORTERS.	Ataka (Aust) Pty. Ltd., 139 Macquarie St.	48201	1975	Premise Match	23m	South East
	MATERIAL HANDLING EQUIPMENT IMPS. &/OR DISTS.	Ataka (Aust) Pty. Ltd., 139 Macquarie St.	49317	1975	Premise Match	23m	South East
	MATERIAL HANDLING EQUIPMENT IMPS. &/OR DISTS.	Ataka (Aust) Pty. Ltd., 139 Macquarie St.	49309	1975	Premise Match	23m	South East

Map Id	Business Activity	Premise	Ref No.	Year	Location Confidence	Distance to Property Boundary or Road Intersection	Direction
10	MEAT EXPORTERS.	Ataka (Aust) Pty. Ltd., 139 Macquarie St.	49484	1975	Premise Match	23m	South East
	MINING MACHINERY &/OR EQUIPMENT IMPS. &/OR DIST. &/OR MFRS.	Ataka (Aust) Pty. Ltd., 139 Macquarie St.	54234	1975	Premise Match	23m	South East
	OUTBOARD MOTOR MFRS. &/OR DIST.	Ataka (Aust) Pty. Ltd., 139 Macquarie St.	64982	1975	Premise Match	23m	South East
	PRINTERS MACHINERY MFRS. &/OR DIST.	Ataka (Aust) Pty. Ltd., 139 Macquarie St.	70202	1975	Premise Match	23m	South East
	STORE &/OR PACKING ROOM EQUIPMENT MFRS. &/OR DIST.	Ataka (Aust) Pty. Ltd., 139 Macquarie St.	81250	1975	Premise Match	23m	South East
	TIMBER EXPORTERS.	Ataka (Aust) Pty. Ltd., 139 Macquarie St.	83296	1975	Premise Match	23m	South East
	TIMBER IMPORTERS &/OR DIST.	Ataka (Aust) Pty. Ltd., 139 Macquarie St.	83314	1975	Premise Match	23m	South East
	TRACTOR IMPS. &/OR MFRS. &/OR DIST.	Ataka (Aust) Pty. Ltd., 139 Macquarie St.	84582	1975	Premise Match	23m	South East
	VALVES &/OR COCKS.,STEAM, FLUID, ETC.,MFRS. &/OR DIST.	Ataka (Aust) Pty. Ltd., 139 Macquarie St.	85971	1975	Premise Match	23m	South East
	VENEER MFRS. &/OR MERCHANTS	Ataka (Aust) Pty. Ltd., 139 Macquarie St.	86078	1975	Premise Match	23m	South East
	WALLBOARD DIST., W/SALE	Ataka (Aust) Pty. Ltd., 139 Macquarie St.	86308	1975	Premise Match	23m	South East
	WALLBOARD MFRS.	Ataka (Aust) Pty. Ltd., 139 Macquarie St.	86322	1975	Premise Match	23m	South East
	X-RAY & ELECTRO MEDICAL APPARATUS MFRS. &/OR DIST.	Ataka (Aust) Pty. Ltd., 139 Macquarie St.	88011	1975	Premise Match	23m	South East
	YARN IMPS. &/OR DIST.	Ataka (Aust) Pty. Ltd., 139 Macquarie St.	88035	1975	Premise Match	23m	South East
	EARTH MOVING MACHINERY MFRS. &/OR IMPS. &/OR DIST.	Ataka (Aust) Pty. Ltd., 139 Macquarie St.,	24908	1975	Premise Match	23m	South East
	ELECTRIC GENERATING EQUIPMENT MFRS., &/OR IMPS. &/OR DIST.	Ataka (Aust) Pty. Ltd., 139 Macquarie St.,	25254	1975	Premise Match	23m	South East
	MACHINE TOOL MFRS. &/OR IMPS.&/OR DIST.	Ataka (Aust) Pty. Ltd., 139 Macquarie St.,	48001	1975	Premise Match	23m	South East
	ORE BUYERS IMPS. &/OR EXPORTERS.	Ataka (Aust) Pty. Ltd., 139 Macquarie St.,	64895	1975	Premise Match	23m	South East
	PAPER MERCHANTS.	Ataka (Aust) Pty. Ltd., 139 Macquarie St.,	65975	1975	Premise Match	23m	South East
	PLASTIC LAMINATED PRODUCTS MFRS. &/OR DIST.	Ataka (Aust) Pty. Ltd., 139 Macquarie St.,	67974	1975	Premise Match	23m	South East
	PLASTIC MFRS. &/OR MOULDERS MACHINERY MFRS. &/OR DIST.	Ataka (Aust) Pty. Ltd., 139 Macquarie St.,	68211	1975	Premise Match	23m	South East
	PLASTIC MFRS. MATERIAL SUPPLIES.	Ataka (Aust) Pty. Ltd., 139 Macquarie St.,	68001	1975	Premise Match	23m	South East
	PLASTIC MFRS.-SHEETING.	Ataka (Aust) Pty. Ltd., 139 Macquarie St.,	68236	1975	Premise Match	23m	South East
	ROAD MAKING MACHINERY IMPS. &/OR DIST.	Ataka (Aust) Pty. Ltd., 139 Macquarie St.,	74253	1975	Premise Match	23m	South East
	ROOFING MATERIAL MFRS &/OR DIST.	Ataka (Aust) Pty. Ltd., 139 Macquarie St.,	74635	1975	Premise Match	23m	South East
	STEEL IMPORTERS.	Ataka (Aust) Pty. Ltd., 139 Macquarie St.,	80688	1975	Premise Match	23m	South East
	TEXTILE AGENTS.	Ataka (Aust) Pty. Ltd., 139 Macquarie St.,	82619	1975	Premise Match	23m	South East
	TEXTILE IMPS. &/OR W/SALERS.	Ataka (Aust) Pty. Ltd., 139 Macquarie St.,	82715	1975	Premise Match	23m	South East
	TEXTILE MACHINERY MFRS. &/OR DIST.	Ataka (Aust) Pty. Ltd., 139 Macquarie St.,	82801	1975	Premise Match	23m	South East

Map Id	Business Activity	Premise	Ref No.	Year	Location Confidence	Distance to Property Boundary or Road Intersection	Direction
10	WOODWORKING MACHINERY MFRS. &/OR IMPS. &/OR MERCHANTS.	Ataka (Aust.) Pty. Ltd., 139 Macquarie St.	87751	1975	Premise Match	23m	South East
	ELECTRIC CABLE-FLEXIBLE &/OR WIRE-MFRS. &/OR DIST.	Ataka (Aust.) Pty. Ltd., 139 Macquarie St.,	25045	1975	Premise Match	23m	South East
	ROCK DRILLS &/OR BREAKERS MFRS, &/OR DIST.	Ataka (Aust.) Pty. Ltd., 139 Macquarie St.,	74540	1975	Premise Match	23m	South East
	EXPORTERS.	Ataka (Australia) Pty Limited 139 Macquarie St.	30919	1975	Premise Match	23m	South East
	WOOL BUYERS &/OR MERCHANTS.	Ataka (Australia) Pty Limited, 139 Macquarie St., Sydney. 2000	87778	1975	Premise Match	23m	South East
	WOOL BUYERS &/OR MERCHANTS.	Ataka (Australia) Pty Limited, 139 Macquarie St., Sydney. 2000	87776	1975	Premise Match	23m	South East
	WOOL FUTURES.	Ataka (Australia) Pty Limited, 139 Macquarie St., Sydney. 2000	87841	1975	Premise Match	23m	South East
	IMPORTERS.	Ataka (Australia) Pty Limited., 139 Macquarie St.	43431	1975	Premise Match	23m	South East
	STEEL IMPORTERS.	Ataka (Australia) Pty Limited., 139 Macquarie St., Sydney. 2001	80685	1975	Premise Match	23m	South East
	MACHINE TOOL MFRS. &/OR IMPS.&/OR DIST.	Ataka (Australia) Pty Ltd., 139 MacQuarie St., Sydney. 2001	47990	1975	Premise Match	23m	South East
	MINERAL EXPORTERS.	Ataka (Australia) Pty, 139 Macquarie Street.	54131	1975	Premise Match	23m	South East
	FOOD-FROZEN-MFRS &/OR IMPS &/OR DIST.	Ataka (Australia) Pty. Limited 139 MacQuarie St, Sydney, 2000	33386	1975	Premise Match	23m	South East
	COAL EXPORTERS	Ataka (Australia) Pty. Limited, 139 Macquarie St.	18159	1975	Premise Match	23m	South East
	TEXTILE IMPS. &/OR W/SALERS.	Ataka (Australia) Pty. Limited., 139 MacQuarie St., Sydney, 2001	82707	1975	Premise Match	23m	South East
	ORE BUYERS IMPS. &/OR EXPORTERS.	Ataka (Australia) Pty. Limited., 139 MacQuarie St., Sydney. 2001	64894	1975	Premise Match	23m	South East
	FORK LIFT TRUCK MFRS. &/OR IMPS &/OR DIST.	Atake (Aust) Pty. Ltd. 139 Macquarie St.	34269	1975	Premise Match	23m	South East
	INSTRUMENTS – INDUSTRIAL MFRS. &/OR DIST	Atake (Aust) Pty. Ltd., 139 Macquarie St	44375	1975	Premise Match	23m	South East
	PICTURE THEATRE EQUIPMENT &/OR SUPPLIES.	Atake (Aust) Pty. Ltd., 139 Macquarie St.,	67159	1975	Premise Match	23m	South East
	PIPE &/OR PIPE FITTINGS MFRS. &/OR DIST.	Atake (Aust) Pty. Ltd., 139 Macquarie St.,	67401	1975	Premise Match	23m	South East
	STAINLESS STEEL MFR &/OR SUPPLIERS	Atake (Aust) Pty. Ltd., 139 Macquarie St.,	79636	1975	Premise Match	23m	South East
	MACHINERY MERCHANTS &/OR IMPORTERS.	Atka (Australia) Pty. Limited., 139 MacQuarie St.	48189	1975	Premise Match	23m	South East
	SKIN &/OR HIDE BROKERS.	Ayaka (Aust) Pty. Ltd, 139 Macquarie St.	77757	1975	Premise Match	23m	South East
	SOLICITORS.	Caruana & Co., 139 Macquarie St.	78173	1975	Premise Match	23m	South East
	LAND DEVELOPERS.	Lyon Ronald Australia Pty. Ltd., 139 Macquarie St.	46776	1975	Premise Match	23m	South East
	TIMBER AGENTS & BROKERS.	Seaboard Lumber Sales Co. Ltd., 139 Macquarie St.	83290	1975	Premise Match	23m	South East
	SOLICITORS.	Sharah, Henville & Co., 139 Macquarie St.	78710	1975	Premise Match	23m	South East
	AGRICULTURAL MACHINERY MFRS. &/OR DIST.	Waugh & Josephson Holdings Ltd., 139 Macquarie St.,	1404	1975	Premise Match	23m	South East
	EARTH MOVING MACHINERY MFRS. &/OR IMPS. &/OR DIST.	Waugh & Josephson Holdings Ltd., 139 Macquarie St.,	24970	1975	Premise Match	23m	South East
	INSURANCE COMPANIES-LIFE	Westminster Insurance Limited. The., 139 Macquarie St.	45199	1975	Premise Match	23m	South East
	Buildings	Ardrossan,, 139 Macquarie St. Sydney	56658	1965	Premise Match	23m	South East
	BUILDERS & CONTRACTORS	Austin Construction Company (Australia) Pty. Limited, 139 Macquarie St.	276185	1961	Premise Match	23m	South East

Map Id	Business Activity	Premise	Ref No.	Year	Location Confidence	Distance to Property Boundary or Road Intersection	Direction
10	MEDICAL PRACTITIONERS	Becke, R. F. A., 139 Macquarie St.	334537	1961	Premise Match	23m	South East
	MEDICAL PRACTITIONERS	Brown, D. O., 139 Macquarie St.	334668	1961	Premise Match	23m	South East
	MEDICAL PRACTITIONERS	Croll, D. G., 139 Macquarie St.	334887	1961	Premise Match	23m	South East
	MEDICAL PRACTITIONERS	Earlam, M. S. S., 139 Macquarie St.	335034	1961	Premise Match	23m	South East
	MEDICAL PRACTITIONERS	Laidley, J. W. S., 139 Macquarie St.	335610	1961	Premise Match	23m	South East
	MEDICAL PRACTITIONERS	McGuinness, A. E., 139 Macquarie St.	335854	1961	Premise Match	23m	South East
	BUILDERS & CONTRACTORS	Paynter & Dixon Pty. Ltd., 139 Macquarie St.	276586	1961	Premise Match	23m	South East
	CARRIERS & CARTAGE CONTRACTORS	Paynter & Dixon Pty. Ltd., 139 Macquarie St.	285180	1961	Premise Match	23m	South East
	BUILDERS & CONTRACTORS	Paynter, Ronald Constructions Pty. Ltd., 139 Macquarie St.	276587	1961	Premise Match	23m	South East
	MEDICAL PRACTITIONERS	Sharp, H. W. R., 139 Macquarie St.	336305	1961	Premise Match	23m	South East
	FLORISTS-RETAIL	Webb, Miss G., 139 Macquarie St., Sydney	312098	1961	Premise Match	23m	South East
	MEDICAL PRACTITIONERS	Wheeler, L. D., 139 Macquarie St.	336600	1961	Premise Match	23m	South East
	MEDICAL PRACTITIONERS	Becke, R. F. A., 139 Macquarie St.	72418	1950	Premise Match	23m	South East
	MEDICAL PRACTITIONERS	Brown, D. O., 139 Macquarie St.	72527	1950	Premise Match	23m	South East
	MEDICAL PRACTITIONERS	Croll, D. G., 139 Macquarie St.	72697	1950	Premise Match	23m	South East
	MEDICAL PRACTITIONERS	Earlam, M. S. S., 139 Macquarie St.	72825	1950	Premise Match	23m	South East
	MEDICAL PRACTITIONERS	Laidley, J. W. S., 139 Macquarie St.	73233	1950	Premise Match	23m	South East
	MEDICAL PRACTITIONERS	MacDonald, W. M. C., 139 Macquarie St.	73326	1950	Premise Match	23m	South East
	MEDICAL PRACTITIONERS	McGuinness, A. E., 139 Macquarie St.	73426	1950	Premise Match	23m	South East
	MEDICAL PRACTITIONERS	Sharp, H. W. R., 139 Macquarie St.	73784	1950	Premise Match	23m	South East
FLORISTS-RETAIL	Webb, Miss G., 139 Macquarie St.	46237	1950	Premise Match	23m	South East	
11	MEDICAL PRACTITIONERS (M216)	Ley, C. P., 141 Macquarie St.	327450	1970	Premise Match	32m	South East
	ELOCUTION TEACHERS (E410)	Wray, Elinor C. (Speech Therapist), 141 Macquarie St	296763	1970	Premise Match	32m	South East
	Medical Practitioners	Bartrop, N. W., 141 Macquarie St.	110749	1965	Premise Match	32m	South East
	Medical Practitioners	Bear, Colin L. (Skin), 141 Macquarie St.	110756	1965	Premise Match	32m	South East
	Medical Practitioners	Belimaine, S. P., 141 Macquarie St.	110773	1965	Premise Match	32m	South East
	Medical Practitioners	Berge, C. G., 141 Macquarie St.	110786	1965	Premise Match	32m	South East
	Medical Practitioners	Beveridge, John, 141 Macquarie St.	110804	1965	Premise Match	32m	South East
	Medical Practitioners	Brooks, W. S., 141 Macquarie St.	110901	1965	Premise Match	32m	South East
	Medical Practitioners	Clowes, A. L., 141 Macquarie St.	111057	1965	Premise Match	32m	South East
	Medical Practitioners	Collett, F. J., 141 Macquarie St.	111072	1965	Premise Match	32m	South East
	Medical Practitioners	Cunningham, K., 141 Macquarie St.	111156	1965	Premise Match	32m	South East
	Medical Practitioners	Cunningham, Wm. D., 141 Macquarie St.	111161	1965	Premise Match	32m	South East
	DENTISTS	Curtin, R. V., 141 Macquarie St.	73264	1965	Premise Match	32m	South East
	Medical Practitioners	Dawson, A. L., 141 Macquarie St.	111195	1965	Premise Match	32m	South East

Map Id	Business Activity	Premise	Ref No.	Year	Location Confidence	Distance to Property Boundary or Road Intersection	Direction
11	Medical Practitioners	Drummond, M., 141 Macquarie St.	111266	1965	Premise Match	32m	South East
	Medical Practitioners	Fisher, Elizabeth., 141 Macquarie St.	111377	1965	Premise Match	32m	South East
	Medical Practitioners	Fowler, N. A., 141 Macquarie St. (& 66 Pacific Highway St. Leonards)	111406	1965	Premise Match	32m	South East
	Medical Practitioners	Freshney, E. W., 141 Macquarie St.	111421	1965	Premise Match	32m	South East
	Medical Practitioners	Goldberg, H. M., 141 Macquarie St.	111480	1965	Premise Match	32m	South East
	Medical Practitioners	Hipsley, P. L., 141 Macquarie St.	111678	1965	Premise Match	32m	South East
	Medical Practitioners	Hyndes, Katherine, 141 Macquarie St.	111755	1965	Premise Match	32m	South East
	Medical Practitioners	Hynes, Mollie (Rheumatology), 141 Macquarie St.	111756	1965	Premise Match	32m	South East
	Medical Practitioners	Killalea, R. J., 141 Macquarie St. & Caringbah	111850	1965	Premise Match	32m	South East
	Medical Practitioners	Ley, C. P., 141 Macquarie St.	111970	1965	Premise Match	32m	South East
	Buildings	Locarno., 141 Macquarie St. Sydney	56990	1965	Premise Match	32m	South East
	Medical Practitioners	Maddox, Kernpson, 141 Macquarie St.	112118	1965	Premise Match	32m	South East
	Medical Practitioners	Maxwell, W. T. D., 141 Macquarie St.	112176	1965	Premise Match	32m	South East
	Medical Practitioners	Nelson, W. T., 141 Macquarie St.	112286	1965	Premise Match	32m	South East
	Medical Practitioners	O'Shea B. D., 141 Macquarie St.	112336	1965	Premise Match	32m	South East
	Medical Practitioners	Perkins, Richard B., 141 Macquarie St.	112387	1965	Premise Match	32m	South East
	Medical Practitioners	Reilly, C. P. C., 141 Macquarie St.	112481	1965	Premise Match	32m	South East
	Medical Practitioners	Robinson, Ray G., 141 Macquarie St. & North Shore Medical Centre, St. Leonards	112518	1965	Premise Match	32m	South East
	Medical Practitioners	Rose, Thomas F., 141 Macquarie St. & North Shore Medical Centre, St. Leonards	112533	1965	Premise Match	32m	South East
	Medical Practitioners	Smidlin, Frank, 141 Macquarie St.	112678	1965	Premise Match	32m	South East
	Medical Practitioners	Vickery, D. G. R., 141 Macquarie St.	112873	1965	Premise Match	32m	South East
	Medical Practitioners	Vines, R. H., 141 Macquarie St.	112877	1965	Premise Match	32m	South East
	Medical Practitioners	Walker-Smith, A. E., 141 Macquarie St.	112894	1965	Premise Match	32m	South East
	Medical Practitioners	Whealy, Elizabeth (Infants), 141 Macquarie St.	112927	1965	Premise Match	32m	South East
	Medical Practitioners	Winning, Kathleen, 141 Macquarie St.	112966	1965	Premise Match	32m	South East
	Medical Practitioners	Woolcock, R. J., 141 Macquarie St.	112975	1965	Premise Match	32m	South East
	Elocution Teachers	Wray, Elinor C. (Speech Therapist), 141 Macquarie St.	80364	1965	Premise Match	32m	South East
	MEDICAL PRACTITIONERS	Bellmaine, S. P., 141 Macquarie St.	334547	1961	Premise Match	32m	South East
	MEDICAL PRACTITIONERS	Berge, C. G., 141 Macquarie St.	334561	1961	Premise Match	32m	South East
	MEDICAL PRACTITIONERS	Brooks, W. S., 141 Macquarie St.	334663	1961	Premise Match	32m	South East
	DENTAL LABS. & TECHNICIANS	Carmichael, A. W., 141 Macquarie St.	295501	1961	Premise Match	32m	South East
	MEDICAL PRACTITIONERS	Clowes, A. L., 141 Macquarie St.	334807	1961	Premise Match	32m	South East
	MEDICAL PRACTITIONERS	Collett. F. J., 141 Macquarie St.	334821	1961	Premise Match	32m	South East
	MEDICAL PRACTITIONERS	Cunningham, K., 141 Macquarie St.	334906	1961	Premise Match	32m	South East

Map Id	Business Activity	Premise	Ref No.	Year	Location Confidence	Distance to Property Boundary or Road Intersection	Direction
11	DENTISTS	Curtin, R. V., 141 Macquarie St.	295833	1961	Premise Match	32m	South East
	MEDICAL PRACTITIONERS	Dawson, A. L., 141 Macquarie St.	334945	1961	Premise Match	32m	South East
	MEDICAL PRACTITIONERS	Drummond, M., 141 Macquarie St.	335008	1961	Premise Match	32m	South East
	MEDICAL PRACTITIONERS	Fotheringhame, Joan J., 141 Macquarie St.	335145	1961	Premise Match	32m	South East
	MEDICAL PRACTITIONERS	Freshway, E. W., 141 Macquarie St.	335171	1961	Premise Match	32m	South East
	MEDICAL PRACTITIONERS	Friedlander, E. M. C., 141 Macquarie St.	335172	1961	Premise Match	32m	South East
	MEDICAL PRACTITIONERS	Harris, J., 141 Macquarie St.	335353	1961	Premise Match	32m	South East
	DENTAL LABS. & TECHNICIANS	Hill, C. & Thompson, D. J., 141 Macquarie St.	295528	1961	Premise Match	32m	South East
	MEDICAL PRACTITIONERS	Hipsley, P. L., 141 Macquarie St.	335422	1961	Premise Match	32m	South East
	ASSOCIATIONS & SOCIETIES	Infantile Paralysis Committee, 141 Macquarie St.	269292	1961	Premise Match	32m	South East
	DENTISTS	Lewisson, W. S., 141 Macquarie St.	296127	1961	Premise Match	32m	South East
	MEDICAL PRACTITIONERS	Ley, C. P., 141 Macquarie St.	335682	1961	Premise Match	32m	South East
	BUILDINGS-CITY OF SYDNEY	Locarno, 141 Macquarie St.	279045	1961	Premise Match	32m	South East
	MEDICAL PRACTITIONERS	Lowe, G. B., 141 Macquarie St.	335711	1961	Premise Match	32m	South East
	MEDICAL PRACTITIONERS	Madden, Cawley, 141 Macquarie St.	335748	1961	Premise Match	32m	South East
	MEDICAL PRACTITIONERS	Maddox, Klempson, 141 Macquarie St.	335750	1961	Premise Match	32m	South East
	MEDICAL PRACTITIONERS	Maxwell, W. T. D., 141 Macquarie St.	335811	1961	Premise Match	32m	South East
	MEDICAL PRACTITIONERS	McDonald, W., 141 Macquarie St.	335836	1961	Premise Match	32m	South East
	MEDICAL PRACTITIONERS	Nelson, W. P., 141 Macquarie St.	335974	1961	Premise Match	32m	South East
	MEDICAL PRACTITIONERS	Nelson, W. T., 141 Macquarie St.	335975	1961	Premise Match	32m	South East
	MEDICAL PRACTITIONERS	Reilly, C. P. C., 141 Macquarie St.	336157	1961	Premise Match	32m	South East
	MEDICAL PRACTITIONERS	Rose, Thomas, 141 Macquarie St.	336206	1961	Premise Match	32m	South East
	DENTISTS	Rossiter, D. J., 141 Macquarie St.,	296378	1961	Premise Match	32m	South East
	DENTISTS	Rossiter, E. R. C., 141 Macquarie St.	296379	1961	Premise Match	32m	South East
	MEDICAL PRACTITIONERS	Saunders, Ida B., 141 Macquarie st	336255	1961	Premise Match	32m	South East
	MEDICAL PRACTITIONERS	Seymour, J. H., 141 Macquarie St.	336296	1961	Premise Match	32m	South East
	MEDICAL PRACTITIONERS	Shellshear, J. L., 141 Macquarie St.	336315	1961	Premise Match	32m	South East
	MEDICAL PRACTITIONERS	Shellshear, K. E., 141 Macquarie St.	336316	1961	Premise Match	32m	South East
	MEDICAL PRACTITIONERS	Smidlin, Frank, 141 Macquarie St.	336364	1961	Premise Match	32m	South East
	MEDICAL PRACTITIONERS	Smith, Temple, 141 Macquarie St.	336358	1961	Premise Match	32m	South East
	MEDICAL PRACTITIONERS	Thompson, Dan, 141 Macquarie St.	336482	1961	Premise Match	32m	South East
	MEDICAL PRACTITIONERS	Thompson, F. C., 141 Macquarie St.	336483	1961	Premise Match	32m	South East
	MEDICAL PRACTITIONERS	Vickery, D. G. R., 141 Macquarie St.	336536	1961	Premise Match	32m	South East
	MEDICAL PRACTITIONERS	Walker-Smith, A. B., 141 Macquarie St.	336560	1961	Premise Match	32m	South East
	MEDICAL PRACTITIONERS	Woolcock, R. J., 141 Macquarie St.	336657	1961	Premise Match	32m	South East

Map Id	Business Activity	Premise	Ref No.	Year	Location Confidence	Distance to Property Boundary or Road Intersection	Direction
11	MEDICAL PRACTITIONERS	Berge, C. G., 141 Macquarie St.	72433	1950	Premise Match	32m	South East
	MEDICAL PRACTITIONERS	Bondy, G., 141 Macquarie St.	72476	1950	Premise Match	32m	South East
	MEDICAL PRACTITIONERS	Brooks, W. S., 141 Macquarie St.	72520	1950	Premise Match	32m	South East
	DENTAL LABORATORIES & TECHNICIANS	Carmichael, A. W., 141 Macquarie St.	31485	1950	Premise Match	32m	South East
	MEDICAL PRACTITIONERS	Clowes, A. I., 141 Macquarie St.	72636	1950	Premise Match	32m	South East
	MEDICAL PRACTITIONERS	Cunningham, W. D., 141 Macquarie St.	72711	1950	Premise Match	32m	South East
	DENTISTS	Curtin, R. V., 141 Macquarie St.	31812	1950	Premise Match	32m	South East
	MEDICAL PRACTITIONERS	Dawson, A. L., 141 Macquarie St.	72743	1950	Premise Match	32m	South East
	DENTAL LABORATORIES & TECHNICIANS	Ferris, L., 141 Macquarie St.	31498	1950	Premise Match	32m	South East
	MEDICAL PRACTITIONERS	Friedlaender, E. M. C., 141 Macquarie St.	72941	1950	Premise Match	32m	South East
	MEDICAL PRACTITIONERS	Harris, J., 141 Macquarie St.	73094	1950	Premise Match	32m	South East
	DENTAL LABORATORIES & TECHNICIANS	Hill, C., 141 Macquarie St.	31522	1950	Premise Match	32m	South East
	MEDICAL PRACTITIONERS	Hipsley, P. L., 141 Macquarie St.	73151	1950	Premise Match	32m	South East
	ASSOCIATIONS & SOCIETIES	Infantile Paralysis Committee, 141 Macquarie St.	3541	1950	Premise Match	32m	South East
	MEDICAL PRACTITIONERS	Lee, E. W., 141 Macquarie St.	73267	1950	Premise Match	32m	South East
	DENTISTS	Lewisson, W. S., 141 Macquarie St.	32051	1950	Premise Match	32m	South East
	BUILDINGS-CITY OF SYDNEY	Locarno. 141 Macquarie St.	12347	1950	Premise Match	32m	South East
	MEDICAL PRACTITIONERS	Lowe, G. B., 141 Macquarie St.	73306	1950	Premise Match	32m	South East
	MEDICAL PRACTITIONERS	Maddox, J. K., 141 Macquarie St.	73342	1950	Premise Match	32m	South East
	MEDICAL PRACTITIONERS	Matey, R. E., 141 Macquarie St.	73344	1950	Premise Match	32m	South East
	MEDICAL PRACTITIONERS	Maxwell, W. T. D., 141 Macquarie St.	73386	1950	Premise Match	32m	South East
	MEDICAL PRACTITIONERS	McDonald, W. A., 141 Macquarie St.	73408	1950	Premise Match	32m	South East
	MEDICAL PRACTITIONERS	Nelson, W. T., 141 Macquarie St.	73522	1950	Premise Match	32m	South East
	MEDICAL PRACTITIONERS	Reilly, C. P. C., 141 Macquarie St.	73676	1950	Premise Match	32m	South East
	DENTISTS	Rossiter, E. R. C., 141 Macquarie St.	32261	1950	Premise Match	32m	South East
	MEDICAL PRACTITIONERS	Shelishear, J. L., 141 Macquarie St.	73792	1950	Premise Match	32m	South East
	MEDICAL PRACTITIONERS	Shelshear, K. E., 141 Macquarie St.	73793	1950	Premise Match	32m	South East
	MEDICAL PRACTITIONERS	Smith, E. C. T., 141 Macquarie St.	73834	1950	Premise Match	32m	South East
	MEDICAL PRACTITIONERS	Thompson, F. C., 141 Macquarie St.	73951	1950	Premise Match	32m	South East
	MEDICAL PRACTITIONERS	Veech, M. S., 141 Macquarie St.	73997	1950	Premise Match	32m	South East
MEDICAL PRACTITIONERS	Vickery, D. G. R., 141 Macquarie St.	74003	1950	Premise Match	32m	South East	
MEDICAL PRACTITIONERS	Walker-Smith, A. B., 141 Macquarie St.	74024	1950	Premise Match	32m	South East	
12	GOVERNMENT DEPTS.-STATE	Government Printing Office, 72 Phillip St.	54944	1950	Premise Match	39m	South
	PRINTERS-GENERAL	Government Printing Office, Cnr. Bent and Phillip Sts.	94916	1950	Premise Match	39m	South
13	Mining Companies	Breen Organization of Companies, The, 1/143 Macquarie St., Sydney. 2000	51820	1991	Premise Match	42m	South

Map Id	Business Activity	Premise	Ref No.	Year	Location Confidence	Distance to Property Boundary or Road Intersection	Direction
13	Mineral Exploration Companies	Central Pacific Minerals NL, 10/143 Macquarie St., Sydney. 2000	51792	1991	Premise Match	42m	South
	Airlines	Lufthansa German Airlines, 11/143 Macquarie St., Sydney 2000	34272	1991	Premise Match	42m	South
	Reinsurance Companies	Munich Reinsurance Co of Aust Ltd, 7/143 Macquarie St Sydney 2000	61034	1991	Premise Match	42m	South
	Bankers Representatives	P.N.B. Australia Limited, 9/143 Macquarie St, Sydney 2000	35440	1991	Premise Match	42m	South
	Mineral Exploration Companies	Southern Pacific Petroleum, 10/143 Macquarie St., Sydney. 2000	51803	1991	Premise Match	42m	South
	Mineral Exploration Companies	Trans Pacific Petroleum NL, 10/143 Macquarie St., Sydney. 2000	51806	1991	Premise Match	42m	South
	MINING COMPANIES	Breen Organisation of Companies, The, 143 Macquarie St.	59544	1986	Premise Match	42m	South
	MINERAL EXPLORATION COMPANIES.	Central Pacific Minerals N.L., 143 Macquarie St.	59500	1986	Premise Match	42m	South
	RESTAURANTS.	E.J.T. Sydney, 143 Macquarie St.	81500	1986	Premise Match	42m	South
	AIR SERVICE OPERATORS.	Lufthansa German Airlines, 143 Macquarie St	2557	1986	Premise Match	42m	South
	BROKERS-GENERAL.	Merrill Lynch (Aust.) Pty. Ltd., 143 Macquarie St	7905	1986	Premise Match	42m	South
	BANKERS REPRESENTATIVES.	Philadelphia National Bank, 143 Macquarie St	5307	1986	Premise Match	42m	South
	MINERAL EXPLORATION COMPANIES.	Southern Pacific Petroleum, 143 Macquarie St.	59515	1986	Premise Match	42m	South
	MINERAL EXPLORATION COMPANIES.	Trans Pacific Petroleum N.L., 143 Macquarie St.	59519	1986	Premise Match	42m	South
	MINERAL EXPLORATION COMPANIES. (M3700)	Central Pacific Minerals N.L., 143 Macquarie St.	52604	1982	Premise Match	42m	South
	RESTAURANTS. (R5180)	E.J.T. Sydney, 143 Macquarie St.	70758	1982	Premise Match	42m	South
	AIR SERVICE OPERATORS. (A4080)	Lufthansa German Airlines, 143 Macquarie St.	2230	1982	Premise Match	42m	South
	MINERAL EXPLORATION COMPANIES. (M3700)	Southern Pacific Petroleum, 143 Macquarie St.	52617	1982	Premise Match	42m	South
	MINERAL EXPLORATION COMPANIES. (M3700)	Trans Pacific Petroleum N.L., 143 Macquarie St.	52621	1982	Premise Match	42m	South
	MEDICAL PRACTITIONERS (M216)	Anderson, Peter F., 143 Macquarie St., (& Hornsby)	326063	1970	Premise Match	42m	South
	MEDICAL PRACTITIONERS (M216)	Arnott, D. W. H., 143 Macquarie St.	326086	1970	Premise Match	42m	South
	MEDICAL PRACTITIONERS (M216)	Belisario, J. C., 143 Macquarie St.	326167	1970	Premise Match	42m	South
	DENTISTS (D140)	Bochman, A. A., 143 Macquarie St.	288390	1970	Premise Match	42m	South
	MEDICAL PRACTITIONERS (M216)	Bochman, Austin., 143 Macquarie St.	326230	1970	Premise Match	42m	South
	MEDICAL PRACTITIONERS (M216)	Bowman, R. M., 143 Macquarie St.	326260	1970	Premise Match	42m	South
	MEDICAL PRACTITIONERS (M216)	Bowman, Reg., 143 Macquarie St.	326261	1970	Premise Match	42m	South
	MEDICAL PRACTITIONERS (M216)	Brookes, G. A., 143 Macquarie St.	326302	1970	Premise Match	42m	South
	MEDICAL PRACTITIONERS (M216)	Brookes, J. Seymour., 143 Macquarie St. (& Branches)	326303	1970	Premise Match	42m	South
	MEDICAL PRACTITIONERS (M216)	Brookes, W. L., 143 Macquarie St.	326305	1970	Premise Match	42m	South
	MEDICAL PRACTITIONERS (M216)	Burton, A. P., 143 Macquarie St.	326352	1970	Premise Match	42m	South
	DENTAL LABS.& TECHNICIANS (D120)	Burton, A.P., 143 Macquarie St.	288189	1970	Premise Match	42m	South
	MEDICAL PRACTITIONERS (M216)	Cains, Lance (Skin)., 143 Macquarie St., & St. Leonards	326369	1970	Premise Match	42m	South
	MEDICAL PRACTITIONERS (M216)	Cass, Cecil A., 143 Macquarie St.	326416	1970	Premise Match	42m	South

Map Id	Business Activity	Premise	Ref No.	Year	Location Confidence	Distance to Property Boundary or Road Intersection	Direction
13	MEDICAL PRACTITIONERS (M216)	Collett, F., 143 Macquarie St.	326480	1970	Premise Match	42m	South
	MEDICAL PRACTITIONERS (M216)	Collins, Fred., 143 Macquarie St.	326482	1970	Premise Match	42m	South
	MEDICAL PRACTITIONERS (M216)	Davy, A. D., 143 Macquarie St.	326628	1970	Premise Match	42m	South
	MEDICAL PRACTITIONERS (M216)	Daymond, Keith R., 143 Macquarie St	326641	1970	Premise Match	42m	South
	MEDICAL PRACTITIONERS (M216)	Degotardi, C. B., 143 Macquarie St.	326650	1970	Premise Match	42m	South
	MEDICAL PRACTITIONERS (M216)	Dwyer, Allan F., 143 Macquarie St.	326722	1970	Premise Match	42m	South
	MEDICAL PRACTITIONERS (M216)	Findlay, A. P., 143 Macquarie St.	326815	1970	Premise Match	42m	South
	MEDICAL PRACTITIONERS (M216)	Findlay, J. Parkes., 143 Macquarie St.	326816	1970	Premise Match	42m	South
	MEDICAL PRACTITIONERS (M216)	Greenaway, John M., 143 Macquarie St.	327006	1970	Premise Match	42m	South
	MEDICAL PRACTITIONERS (M216)	Greenaway, T. M., 143 Macquarie St.	327007	1970	Premise Match	42m	South
	MEDICAL PRACTITIONERS (M216)	Greenway, Sir Thomas., 143 Macquarie St.	327011	1970	Premise Match	42m	South
	MEDICAL PRACTITIONERS (M216)	Halliday, E. J., 143 Macquarie St.	327042	1970	Premise Match	42m	South
	MEDICAL PRACTITIONERS (M216)	Halliday, G. C., 143 Macquarie St	327044	1970	Premise Match	42m	South
	MEDICAL PRACTITIONERS (M216)	Halliday, G. Mac., 143 Macquarie St.	327045	1970	Premise Match	42m	South
	MEDICAL PRACTITIONERS (M216)	Halliday, J. H., 143 Macquarie St.	327046	1970	Premise Match	42m	South
	MEDICAL PRACTITIONERS (M216)	Halliday, Sir George., 143 Macquarie St.	327047	1970	Premise Match	42m	South
	CHEMISTS-PHARMACEUTICAL	Hansman, F. S., 143 Macquarie St.	280488	1970	Premise Match	42m	South
	MEDICAL PRACTITIONERS (M216)	Hansman, F. S., 143 Macquarie St.	327072	1970	Premise Match	42m	South
	BUILDINGS-CITY OF SYDNEY (B828)	Harley., 143 Macquarie St.	272150	1970	Premise Match	42m	South
	MEDICAL PRACTITIONERS (M216)	Harris, R. L., 143 Macquarie St.	327094	1970	Premise Match	42m	South
	MEDICAL PRACTITIONERS (M216)	Havyatt, M., 143 Macquarie St.	327114	1970	Premise Match	42m	South
	MEDICAL PRACTITIONERS (M216)	Hawthorne, Harold., 143 Macquarie St., & Earlwood	327115	1970	Premise Match	42m	South
	DENTISTS (D140)	Hicks, S. M., 143 Macquarie St.	288679	1970	Premise Match	42m	South
	DENTISTS (D140)	Hunter, Ashley G., 143 Macquarie St.	288702	1970	Premise Match	42m	South
	MEDICAL PRACTITIONERS (M216)	Kerridge, J. C., 143 Macquarie St.	327326	1970	Premise Match	42m	South
	MEDICAL PRACTITIONERS (M216)	Killingback, M., 143 Macquarie St.	327333	1970	Premise Match	42m	South
	MEDICAL PRACTITIONERS (M216)	Learoyd, H. M., 143 Macquarie St.	327416	1970	Premise Match	42m	South
	MEDICAL PRACTITIONERS (M216)	Levi, L., 143 Macquarie St.	327442	1970	Premise Match	42m	South
	MEDICAL PRACTITIONERS (M216)	Llewellyn-Smith, R. L., 143 Macquarie St.	327451	1970	Premise Match	42m	South
	MEDICAL PRACTITIONERS (M216)	Loneragan, T. P., 143 Macquarie St.	327480	1970	Premise Match	42m	South
	MEDICAL PRACTITIONERS (M216)	Mackay, Robert Gordon., 143 Macquarie St.	327522	1970	Premise Match	42m	South
	MEDICAL PRACTITIONERS (M216)	MacLeod, K. W., 143 Macquarie St.	327531	1970	Premise Match	42m	South
	MEDICAL PRACTITIONERS (M216)	McBride, W. G., 143 Macquarie St.	327595	1970	Premise Match	42m	South

Map Id	Business Activity	Premise	Ref No.	Year	Location Confidence	Distance to Property Boundary or Road Intersection	Direction
13	MEDICAL PRACTITIONERS (M216)	McCredie, H. A., 143 Macquarie St	327612	1970	Premise Match	42m	South
	MEDICAL PRACTITIONERS (M216)	McCulloch, J. F., 143 Macquarie St.	327614	1970	Premise Match	42m	South
	MEDICAL PRACTITIONERS (M216)	McDonald, Geoffrey L., 143 Macquarie St	327618	1970	Premise Match	42m	South
	MEDICAL PRACTITIONERS (M216)	McDonald, John D., 143 Macquarie St.	327619	1970	Premise Match	42m	South
	MEDICAL PRACTITIONERS (M216)	McDonald, Sir Charles., 143 Macquarie St.	327622	1970	Premise Match	42m	South
	MEDICAL PRACTITIONERS (M216)	McKellar, C. C., 143 Macquarie St.	327651	1970	Premise Match	42m	South
	MEDICAL PRACTITIONERS (M216)	Money, R. A., 143 Macquarie St.	327719	1970	Premise Match	42m	South
	MEDICAL PRACTITIONERS (M216)	Murphy, Frank., 143 Macquarie St.	327769	1970	Premise Match	42m	South
	MEDICAL PRACTITIONERS (M216)	O'Connell, B., 143 Macquarie St.	327831	1970	Premise Match	42m	South
	MEDICAL PRACTITIONERS (M216)	Paterson, R. F., 143 Macquarie St.	327898	1970	Premise Match	42m	South
	MEDICAL PRACTITIONERS (M216)	Rae, J., 143 Macquarie St.	328000	1970	Premise Match	42m	South
	MEDICAL PRACTITIONERS (M216)	Rail, Leonard., 143 Macquarie St. & Medical Centre., Newtown	328004	1970	Premise Match	42m	South
	MEDICAL PRACTITIONERS (M216)	Reid, W. L., 143 Macquarie St.	328028	1970	Premise Match	42m	South
	MEDICAL PRACTITIONERS (M216)	Riley, Bernard., 143 Macquarie St.	328050	1970	Premise Match	42m	South
	MEDICAL PRACTITIONERS (M216)	Roarty, John S., 143 Macquarie St.	328054	1970	Premise Match	42m	South
	MEDICAL PRACTITIONERS (M216)	Robinson, C. F., 143 Macquarie St.	328069	1970	Premise Match	42m	South
	PHYSIOTHERAPISTS (P312)	Rowan, L. W., 143 Macquarie St.,	348628	1970	Premise Match	42m	South
	MEDICAL PRACTITIONERS (M216)	Seymour, John H., 143 Macquarie St. & Medical Centre, St. Leonards	328197	1970	Premise Match	42m	South
	MEDICAL PRACTITIONERS (M216)	Sheaves, B. B., 143 Macquarie St.	328212	1970	Premise Match	42m	South
	DENTISTS (D140)	Shepherd, B. D., 143 Macquarie St.	289022	1970	Premise Match	42m	South
	PHYSIOTHERAPISTS (P312)	Shuter, B., 143 Macquarie St.,	348636	1970	Premise Match	42m	South
	MEDICAL PRACTITIONERS (M216)	Small, T. H., 143 Macquarie St.	328254	1970	Premise Match	42m	South
	MEDICAL PRACTITIONERS (M216)	Stackpool, J., 143 Macquarie St.	328299	1970	Premise Match	42m	South
	MEDICAL PRACTITIONERS (M216)	Stening, Malcolm., 143 Macquarie St.	328313	1970	Premise Match	42m	South
	MEDICAL PRACTITIONERS (M216)	Stening, Warwick., 143 Macquarie St.	328315	1970	Premise Match	42m	South
	MEDICAL PRACTITIONERS (M216)	Stevenson, R. B. C., 143 Macquarie St.	328325	1970	Premise Match	42m	South
	MEDICAL PRACTITIONERS (M216)	Wightman, Denis B., 143 Macquarie St.	328573	1970	Premise Match	42m	South
	MEDICAL PRACTITIONERS (M216)	Winston, C., 143 Macquarie St.	328594	1970	Premise Match	42m	South
	MEDICAL PRACTITIONERS (M216)	Wrightman, D. B., 143 Macquarie St.	328608	1970	Premise Match	42m	South
	Medical Practitioners	Arnott, D. W. H., 143 Macquarie St.	110691	1965	Premise Match	42m	South
	DENTISTS	Bochman, A. A., 143 Macquarie St.	73157	1965	Premise Match	42m	South
	Medical Practitioners	Bowman, Reg., 143 Macquarie St.	110859	1965	Premise Match	42m	South
Medical Practitioners	Brookes, G. A., 143 Macquarie St.	110897	1965	Premise Match	42m	South	

Map Id	Business Activity	Premise	Ref No.	Year	Location Confidence	Distance to Property Boundary or Road Intersection	Direction
13	Medical Practitioners	Brookes, J. Seymour., 143 Macquarie St.	110898	1965	Premise Match	42m	South
	Medical Practitioners	Brookes, W. L., 143 Macquarie St.	110899	1965	Premise Match	42m	South
	DENTAL LABS. & TECHNICIANS	Burton, A. P., 143 Macquarie St.	72957	1965	Premise Match	42m	South
	Medical Practitioners	Bye, W. A., 143 Macquarie St.	110952	1965	Premise Match	42m	South
	Medical Practitioners	Cass, Cecil A., 143 Macquarie St.	111008	1965	Premise Match	42m	South
	Medical Practitioners	Chaffer, A. E. F., 143 Macquarie St.	111017	1965	Premise Match	42m	South
	Medical Practitioners	Collins, Fred, 143 Macquarie St.	111074	1965	Premise Match	42m	South
	Medical Practitioners	Daly, H. J., 143 Macquarie St.	111172	1965	Premise Match	42m	South
	Medical Practitioners	Davy, A. D., 143 Macquarie St.	111197	1965	Premise Match	42m	South
	Physiotherapists	Duncan, Miss J. S., 143 Macquarie St.	132880	1965	Premise Match	42m	South
	Medical Practitioners	Dwyer, Allan F., 143 Macquarie St.	111285	1965	Premise Match	42m	South
	Medical Practitioners	Findlay, A. P., 143 Macquarie St.	111365	1965	Premise Match	42m	South
	Medical Practitioners	Findlay, J. Parkes, 143 Macquarie St.	111366	1965	Premise Match	42m	South
	Medical Practitioners	Greenaway, John M., 143 Macquarie St.	111527	1965	Premise Match	42m	South
	Medical Practitioners	Greenaway, T. M., 143 Macquarie St.	111528	1965	Premise Match	42m	South
	Medical Practitioners	Halliday, E. J., 143 Macquarie St.	111565	1965	Premise Match	42m	South
	Medical Practitioners	Halliday, G. C., 143 Macquarie St.	111567	1965	Premise Match	42m	South
	Medical Practitioners	Halliday, J. H., 143 Macquarie St.	111568	1965	Premise Match	42m	South
	Medical Practitioners	Halloran, G. R., 143 Macquarie St.	111569	1965	Premise Match	42m	South
	Chemists - Pharmaceutical	Hansman, F. S., 143 Macquarie St.	65099	1965	Premise Match	42m	South
	Medical Practitioners	Hansman, F. S., 143 Macquarie St.	111589	1965	Premise Match	42m	South
	Buildings	Harley., 143 Macquarie St. Sydney	56911	1965	Premise Match	42m	South
	Medical Practitioners	Harris, R. L., 143 Macquarie St.	111608	1965	Premise Match	42m	South
	Medical Practitioners	Hawthorne, Harold., 143 Macquarie St., & at Earlwood	111628	1965	Premise Match	42m	South
	Dentists	Hicks, S. M., 143 Macquarie St.	73428	1965	Premise Match	42m	South
	Medical Practitioners	Hoets, J. W. V. R., 143 Macquarie St.	111691	1965	Premise Match	42m	South
	Dentists	Hunter, Ashley G., 143 Macquarie St.	73448	1965	Premise Match	42m	South
	Medical Practitioners	Kerridge, John, 143 Macquarie St.	111842	1965	Premise Match	42m	South
	Medical Practitioners	Loneragan, T. P., 143 Macquarie St.	111988	1965	Premise Match	42m	South
	Medical Practitioners	Mackay, Robert Gordon, 143 Macquarie St.	112085	1965	Premise Match	42m	South
	Medical Practitioners	MacLeod, K. W., 143 Macquarie St.	112099	1965	Premise Match	42m	South
	Medical Practitioners	MacMahon, J. S., 143 Macquarie St.	112103	1965	Premise Match	42m	South
	Medical Practitioners	Marshall, S. V., 143 Macquarie St.	112166	1965	Premise Match	42m	South
	Dentists	Martin, David J., 143 Macquarie St.	73572	1965	Premise Match	42m	South
Medical Practitioners	McCredie, H. A., 143 Macquarie St.	112038	1965	Premise Match	42m	South	
Medical Practitioners	McCulloch, J. F., 143 Macquarie St.	112039	1965	Premise Match	42m	South	

Map Id	Business Activity	Premise	Ref No.	Year	Location Confidence	Distance to Property Boundary or Road Intersection	Direction
13	Medical Practitioners	McDonald, Geoffrey L., 143 Macquarie St.	112045	1965	Premise Match	42m	South
	Medical Practitioners	McDonald, John D., 143 Macquarie St.	112049	1965	Premise Match	42m	South
	Medical Practitioners	McDonald, Sir Charles, 143 Macquarie St.	112043	1965	Premise Match	42m	South
	Medical Practitioners	McKellar, C. C., 143 Macquarie St.	112088	1965	Premise Match	42m	South
	Medical Practitioners	Money, R. A., 143 Macquarie St.	112224	1965	Premise Match	42m	South
	Medical Practitioners	Murphy, Frank, 143 Macquarie St.	112259	1965	Premise Match	42m	South
	Medical Practitioners	Norrie, G., 143 Macquarie St.	112304	1965	Premise Match	42m	South
	Medical Practitioners	O'Connell, B., 143 Macquarie St.	112319	1965	Premise Match	42m	South
	Medical Practitioners	Paterson, R. F., 143 Macquarie St.	112363	1965	Premise Match	42m	South
	Medical Practitioners	Radcliff, J. R., 143 Macquarie St.	112450	1965	Premise Match	42m	South
	Medical Practitioners	Reid, W. L., 143 Macquarie St.	112480	1965	Premise Match	42m	South
	Medical Practitioners	Roarty, John S., 143 Macquarie St.	112504	1965	Premise Match	42m	South
	Physiotherapists	Rowan, L. W., 143 Macquarie St.	132972	1965	Premise Match	42m	South
	Medical Practitioners	Sheaves, B. B., 143 Macquarie St.	112641	1965	Premise Match	42m	South
	Physiotherapists	Shuter, B., 143 Macquarie St.	132981	1965	Premise Match	42m	South
	Medical Practitioners	Small, T. H., 143 Macquarie St.	112677	1965	Premise Match	42m	South
	Medical Practitioners	Smith, S. A., 143 Macquarie St.	112692	1965	Premise Match	42m	South
	Medical Practitioners	Stening, Malcolm, 143 Macquarie St.	112730	1965	Premise Match	42m	South
	Medical Practitioners	Stening, Warwick, 143 Macquarie St.	112732	1965	Premise Match	42m	South
	Medical Practitioners	Stevenson, R. B. C., 143 Macquarie St.	112744	1965	Premise Match	42m	South
	Dentists	Sutton, A. F., 143 Macquarie St.	73764	1965	Premise Match	42m	South
	Dentists	Tait, R. F., 143 Macquarie St.	73768	1965	Premise Match	42m	South
	Medical Practitioners	Wightman, Denis B., 143 Macquarie St.	112945	1965	Premise Match	42m	South
	Medical Practitioners	Willcocks, G. C., 143 Macquarie St.	112951	1965	Premise Match	42m	South
	Medical Practitioners	Winn, R. C., 143 Macquarie St.	112965	1965	Premise Match	42m	South
	MEDICAL PRACTITIONERS	Arnott, D. W. H., 143 Macquarie St.	334472	1961	Premise Match	42m	South
	MEDICAL PRACTITIONERS	Belisario, J. C., 143 Macquarie St.	334543	1961	Premise Match	42m	South
	DENTISTS	Bochman, A. A., 143 Macquarie St.	295705	1961	Premise Match	42m	South
	MEDICAL PRACTITIONERS	Bowman, R. M., 143 Macquarie St.	334622	1961	Premise Match	42m	South
	MEDICAL PRACTITIONERS	Brookes, G. A., 143 Macquarie St.	334661	1961	Premise Match	42m	South
	MEDICAL PRACTITIONERS	Brookes, W. L., 143 Macquarie St.	334662	1961	Premise Match	42m	South
	MEDICAL PRACTITIONERS	Bulteau, V. G., 143 Macquarie St.	334692	1961	Premise Match	42m	South
	MEDICAL PRACTITIONERS	Bye, W. A., 143 Macquarie St.	334715	1961	Premise Match	42m	South
MEDICAL PRACTITIONERS	Cardamatis, C. J., 143 Macquarie St.	334746	1961	Premise Match	42m	South	
MEDICAL PRACTITIONERS	Chaffer, A. E. F., 143 Macquarie St.	334770	1961	Premise Match	42m	South	
MEDICAL PRACTITIONERS	Daly, H. J., 143 Macquarie St.	334921	1961	Premise Match	42m	South	

Map Id	Business Activity	Premise	Ref No.	Year	Location Confidence	Distance to Property Boundary or Road Intersection	Direction
13	MEDICAL PRACTITIONERS	Davidson, G. M., 143 Macquarie St.	334931	1961	Premise Match	42m	South
	MEDICAL PRACTITIONERS	Davy, A. D., 143 Macquarie St.	334943	1961	Premise Match	42m	South
	MEDICAL PRACTITIONERS	Daymond, K. R., 143 Macquarie St.	334951	1961	Premise Match	42m	South
	MEDICAL PRACTITIONERS	De Burgh, Hugo, 143 Macquarie St.	334952	1961	Premise Match	42m	South
	PHYSIOTHERAPISTS	Drummond, Miss A., 143 Macquarie St.	358094	1961	Premise Match	42m	South
	MEDICAL PRACTITIONERS	Dwyer, Allan F., 143 Macquarie St.	335028	1961	Premise Match	42m	South
	MEDICAL PRACTITIONERS	Findlay, A. P., 143 Macquarie St.	335104	1961	Premise Match	42m	South
	MEDICAL PRACTITIONERS	Furber, T. M., 143 Macquarie St.	335183	1961	Premise Match	42m	South
	MEDICAL PRACTITIONERS	Grant, J. M. F., 143 Macquarie St.	335266	1961	Premise Match	42m	South
	MEDICAL PRACTITIONERS	Greenaway, T. M., 143 Macquarie St.	335276	1961	Premise Match	42m	South
	MEDICAL PRACTITIONERS	Hall, G. R. P., 143 Macquarie St.	335312	1961	Premise Match	42m	South
	MEDICAL PRACTITIONERS	Halliday, E. J., 143 Macquarie St.	335317	1961	Premise Match	42m	South
	MEDICAL PRACTITIONERS	Halliday, G. C., 143 Macquarie St.	335319	1961	Premise Match	42m	South
	MEDICAL PRACTITIONERS	Halliday, J. H., 143 Macquarie St.	335320	1961	Premise Match	42m	South
	MEDICAL PRACTITIONERS	Halloran, G. R., 143 Macquarie St.	335323	1961	Premise Match	42m	South
	CHEMISTS-PHARMACEUTICAL	Hansman, F. S., 143 Macquarie St.	287653	1961	Premise Match	42m	South
	MEDICAL PRACTITIONERS	Hansman, F. S., 143 Macquarie St.	335340	1961	Premise Match	42m	South
	BUILDINGS-CITY OF SYDNEY	Harley, 143 Macquarie St.	278975	1961	Premise Match	42m	South
	MEDICAL PRACTITIONERS	Harris, R. L., 143 Macquarie St.	335357	1961	Premise Match	42m	South
	MEDICAL PRACTITIONERS	Havyatt, Miles, 143 Macquarie St.	335371	1961	Premise Match	42m	South
	DENTISTS	Hicks, Montagu, 143 Macquarie St.	296032	1961	Premise Match	42m	South
	DENTISTS	Hicks, S. M., 143 Macquarie St.	296033	1961	Premise Match	42m	South
	MEDICAL PRACTITIONERS	Hoets, J. W. V. R., 143 Macquarie St.	335434	1961	Premise Match	42m	South
	DENTISTS	Hunter, Ashley G., 143 Macquarie St.	296057	1961	Premise Match	42m	South
	MEDICAL PRACTITIONERS	Kerridge, John, 143 Macquarie St.	335571	1961	Premise Match	42m	South
	MEDICAL PRACTITIONERS	Leventhal, F., 143 Macquarie St.	335673	1961	Premise Match	42m	South
	MEDICAL PRACTITIONERS	Loneragan, T. P., 143 Macquarie St.	335702	1961	Premise Match	42m	South
	MEDICAL PRACTITIONERS	MacCallum, W. P., 143 Macquarie St.	335728	1961	Premise Match	42m	South
	MEDICAL PRACTITIONERS	Mackay, Robert Gordon, 143 Macquarie St.	335738	1961	Premise Match	42m	South
	MEDICAL PRACTITIONERS	MacMahon, J. S., 143 Macquarie St.	335744	1961	Premise Match	42m	South
	MEDICAL PRACTITIONERS	Marshall, S. V., 143 Macquarie St.	335798	1961	Premise Match	42m	South
	DENTISTS	Martin, David J., 143 Macquarie St.	296160	1961	Premise Match	42m	South
	MEDICAL PRACTITIONERS	McCredie, H. A., 143 Macquarie St.	335827	1961	Premise Match	42m	South
	MEDICAL PRACTITIONERS	McCulloch, J. F., 143 Macquarie St.	335829	1961	Premise Match	42m	South
	MEDICAL PRACTITIONERS	McDonald, C. G., 143 Macquarie St.	335831	1961	Premise Match	42m	South
	MEDICAL PRACTITIONERS	McEwen, R. J. B., 143 Macquarie St.	335840	1961	Premise Match	42m	South

Map Id	Business Activity	Premise	Ref No.	Year	Location Confidence	Distance to Property Boundary or Road Intersection	Direction
13	MEDICAL PRACTITIONERS	McKellar, C. C., 143 Macquarie St.	335863	1961	Premise Match	42m	South
	MEDICAL PRACTITIONERS	Meares, S. D., 143 Macquarie St.	335878	1961	Premise Match	42m	South
	MEDICAL PRACTITIONERS	Money, R. A., 143 Macquarie St.	335916	1961	Premise Match	42m	South
	PHYSIOTHERAPISTS	Moore, E. C. 143 Macquarie St.	358132	1961	Premise Match	42m	South
	MEDICAL PRACTITIONERS	Morson, Stuart, 143 Macquarie St.	335937	1961	Premise Match	42m	South
	MEDICAL PRACTITIONERS	Murphy, Frank, 143 Macquarie St.	335950	1961	Premise Match	42m	South
	MEDICAL PRACTITIONERS	Norrie, G., 143 Macquarie St.	335988	1961	Premise Match	42m	South
	MEDICAL PRACTITIONERS	Paterson, R. F., 143 Macquarie St.	336038	1961	Premise Match	42m	South
	MEDICAL PRACTITIONERS	Paul, Sir C. N., 143 Macquarie St.	336041	1961	Premise Match	42m	South
	MEDICAL PRACTITIONERS	Radcliff, J. R., 143 Macquarie St.	336123	1961	Premise Match	42m	South
	MEDICAL PRACTITIONERS	Rae, J. M., 143 Macquarie St.	336127	1961	Premise Match	42m	South
	MEDICAL PRACTITIONERS	Rail, L. R., 143 Macquarie St.	336131	1961	Premise Match	42m	South
	MEDICAL PRACTITIONERS	Rawle, R. M., 143 Macquarie St	336138	1961	Premise Match	42m	South
	MEDICAL PRACTITIONERS	Reid, W. L., 143 Macquarie St.	336156	1961	Premise Match	42m	South
	MEDICAL PRACTITIONERS	Riley, Bernard, 143 Macquarie St.	336174	1961	Premise Match	42m	South
	MEDICAL PRACTITIONERS	Roarty, John S., 143 Macquarie St.	336183	1961	Premise Match	42m	South
	MEDICAL PRACTITIONERS	Robinson, C. F., 143 Macquarie St.	336194	1961	Premise Match	42m	South
	PHYSIOTHERAPISTS	Roseleigh, L. B., 143 Macquarie St.	358153	1961	Premise Match	42m	South
	PHYSIOTHERAPISTS	Rowan, L. W., 143 Macquarie St.	358154	1961	Premise Match	42m	South
	MEDICAL PRACTITIONERS	Schmaizbach, R. O., 143 Macquarie St.	336262	1961	Premise Match	42m	South
	MEDICAL PRACTITIONERS	Shea, L. T., 143 Macquarie St.	336307	1961	Premise Match	42m	South
	PHYSIOTHERAPISTS	Shuter, B., 143 Macquarie St.	358158	1961	Premise Match	42m	South
	MEDICAL PRACTITIONERS	Smith, Keith, 143 Macquarie St.	336355	1961	Premise Match	42m	South
	MEDICAL PRACTITIONERS	Smith, S. A., 143 Macquarie St.	336356	1961	Premise Match	42m	South
	MEDICAL PRACTITIONERS	Stening, Malcolm, 143 Macquarie St.	336400	1961	Premise Match	42m	South
	MEDICAL PRACTITIONERS	Stening, Warwick, 143 Macquarie St.	336402	1961	Premise Match	42m	South
	MEDICAL PRACTITIONERS	Stevenson, R. B. C., 143 Macquarie St.	336416	1961	Premise Match	42m	South
	DENTISTS	Sutton, A. F., 143 Macquarie St.	296454	1961	Premise Match	42m	South
	DENTISTS	Tait, R. F., 143 Macquarie St.	296457	1961	Premise Match	42m	South
	DENTISTS	Wallace, E. S., 143 Macquarie St.	296512	1961	Premise Match	42m	South
	MEDICAL PRACTITIONERS	Wiesener, F. Abbey, 143 Macquarie St	336616	1961	Premise Match	42m	South
	MEDICAL PRACTITIONERS	Willcocks, G. C., 143 Macquarie St.	336625	1961	Premise Match	42m	South
	MEDICAL PRACTITIONERS	Williams, R., 143 Macquarie St.	336635	1961	Premise Match	42m	South
	DENTISTS	Wilson, J. H., 143 Macquarie St.	296554	1961	Premise Match	42m	South
	MEDICAL PRACTITIONERS	Winn, R. C., 143 Macquarie St.	336649	1961	Premise Match	42m	South
	MEDICAL PRACTITIONERS	Yeates, J. M., 143 Macquarie St.	336665	1961	Premise Match	42m	South

Map Id	Business Activity	Premise	Ref No.	Year	Location Confidence	Distance to Property Boundary or Road Intersection	Direction
13	MEDICAL PRACTITIONERS	Abbey-Wiesener, F., 143 Macquarie St.	72292	1950	Premise Match	42m	South
	MEDICAL PRACTITIONERS	Arnott, D. W. H., 143 Macquarie St.	72358	1950	Premise Match	42m	South
	MEDICAL PRACTITIONERS	Belisario, J. C., 143 Macquarie St.	72421	1950	Premise Match	42m	South
	MEDICAL PRACTITIONERS	Brookes, G. A., 143 Macquarie St.	72518	1950	Premise Match	42m	South
	MEDICAL PRACTITIONERS	Brookes, W. L., 143 Macquarie St.	72519	1950	Premise Match	42m	South
	MEDICAL PRACTITIONERS	Bye, W. A., 143 Macquarie St.	72568	1950	Premise Match	42m	South
	MEDICAL PRACTITIONERS	Cardamatis, C. J., 143 Macquarie St.	72591	1950	Premise Match	42m	South
	MEDICAL PRACTITIONERS	Chaffer, A. E. F., 143 Macquarie St.	72606	1950	Premise Match	42m	South
	DENTISTS	Clipsham, P., 143 Macquarie St.	31775	1950	Premise Match	42m	South
	MEDICAL PRACTITIONERS	Davy, A. O., 143 Macquarie St.	72742	1950	Premise Match	42m	South
	MEDICAL PRACTITIONERS	De Burgh, H. M., 143 Macquarie St.	72749	1950	Premise Match	42m	South
	PHYSIOTHERAPISTS	Drummond, Miss A., 143 Macquarie St.	92270	1950	Premise Match	42m	South
	MEDICAL PRACTITIONERS	Dunlop, L. W., 143 Macquarie St.	72809	1950	Premise Match	42m	South
	MEDICAL PRACTITIONERS	Furber, T. M., 143 Macquarie St.	72950	1950	Premise Match	42m	South
	MEDICAL PRACTITIONERS	Glissan, D. J., 143 Macquarie St.	72989	1950	Premise Match	42m	South
	MEDICAL PRACTITIONERS	Godsall, R. S., 143 Macquarie St.	72991	1950	Premise Match	42m	South
	MEDICAL PRACTITIONERS	Greenaway, T. M., 143 Macquarie St.	73031	1950	Premise Match	42m	South
	MEDICAL PRACTITIONERS	Hall, G. R. P., 143 Macquarie St.	73064	1950	Premise Match	42m	South
	MEDICAL PRACTITIONERS	Halliday, G. C., 143 Macquarie St.	73068	1950	Premise Match	42m	South
	MEDICAL PRACTITIONERS	Halliday, J. H., 143 Macquarie St.	73069	1950	Premise Match	42m	South
	MEDICAL PRACTITIONERS	Halloran G, R., 143 Macquarie St.	73071	1950	Premise Match	42m	South
	MEDICAL PRACTITIONERS	Hansman, F. S., 143 Macquarie St.	73082	1950	Premise Match	42m	South
	BUILDINGS-CITY OF SYDNEY	Harley, 143 Macquarie St.	12292	1950	Premise Match	42m	South
	MEDICAL PRACTITIONERS	Hoets, J. W. V. R., 143 Macquarie St.	73160	1950	Premise Match	42m	South
	SKIN & SCALP TREATMENT SPECIALISTS	Linderman, Dr. G., 143 Macquarie St.	102980	1950	Premise Match	42m	South
	MEDICAL PRACTITIONERS	MacCallum, W. P., 143 Macquarie St.	73319	1950	Premise Match	42m	South
	MEDICAL PRACTITIONERS	MacMahon, J. S., 143 Macquarie St.	73339	1950	Premise Match	42m	South
	DENTISTS	Marshall, F., 143 Macquarie St.	32080	1950	Premise Match	42m	South
	MEDICAL PRACTITIONERS	Marshall, S. V., 143 Macquarie St.	73375	1950	Premise Match	42m	South
	MEDICAL PRACTITIONERS	McCredie, H. A., 143 Macquarie St.	73398	1950	Premise Match	42m	South
	MEDICAL PRACTITIONERS	McCulloch, J. F., 143 Macquarie St.	73401	1950	Premise Match	42m	South
	MEDICAL PRACTITIONERS	McDonald, C. G., 143 Macquarie St.	73404	1950	Premise Match	42m	South
	MEDICAL PRACTITIONERS	McEwen, R. J. B., 143 Macquarie St.	73416	1950	Premise Match	42m	South
	MEDICAL PRACTITIONERS	Meares, S. D., 143 Macquarie St.	73447	1950	Premise Match	42m	South
MEDICAL PRACTITIONERS	Money, R. A., 143 Macquarie St.	73476	1950	Premise Match	42m	South	
PHYSIOTHERAPISTS	Moore, E. C. 143 Macquarie St.	92318	1950	Premise Match	42m	South	

Map Id	Business Activity	Premise	Ref No.	Year	Location Confidence	Distance to Property Boundary or Road Intersection	Direction
13	DENTISTS	Morris, J. I., 143 Macquarie St.	32145	1950	Premise Match	42m	South
	SKIN & SCALP TREATMENT SPECIALISTS	Norrie, Dr. G., 143 Macquarie St.	102986	1950	Premise Match	42m	South
	MEDICAL PRACTITIONERS	Norrie, G., 143 Macquarie St.	73535	1950	Premise Match	42m	South
	MEDICAL PRACTITIONERS	Oxenham, A. F., 143 Macquarie St.	73575	1950	Premise Match	42m	South
	MEDICAL PRACTITIONERS	Paterson, R. F., 143 Macquarie St.	73591	1950	Premise Match	42m	South
	MEDICAL PRACTITIONERS	Paul, Sir C. N., 143 Macquarie St.	73594	1950	Premise Match	42m	South
	SKIN & SCALP TREATMENT SPECIALISTS	Paul, Sir Norman, 143 Macquarie St.	102987	1950	Premise Match	42m	South
	MEDICAL PRACTITIONERS	Phillips, G. E., 143 Macquarie St.	73610	1950	Premise Match	42m	South
	MEDICAL PRACTITIONERS	Rae, J. M., 143 Macquarie St.	73654	1950	Premise Match	42m	South
	MEDICAL PRACTITIONERS	Rawle, R. M., 143 Macquarie St.	73665	1950	Premise Match	42m	South
	MEDICAL PRACTITIONERS	Reid, W. L., 143 Macquarie St.	73675	1950	Premise Match	42m	South
	DENTAL LABORATORIES & TECHNICIANS	Reilly, W. A., 143 Macquarie St.	31566	1950	Premise Match	42m	South
	DENTAL SUPPLIES & EQUIPMENT	Reilly, W. and Wilson, R., 143 Macquarie St.	31624	1950	Premise Match	42m	South
	MEDICAL PRACTITIONERS	Riley, B. M. B., 143 Macquarie St.	73688	1950	Premise Match	42m	South
	MEDICAL PRACTITIONERS	Ritchie, F. L., 143 Macquarie St.	73690	1950	Premise Match	42m	South
	MEDICAL PRACTITIONERS	Robinson, C. F., 143 Macquarie St.	73704	1950	Premise Match	42m	South
	PHYSIOTHERAPISTS	Rowan, L. W., 143 Macquarie St.	92344	1950	Premise Match	42m	South
	PHYSIOTHERAPISTS	Shuter, B., 143 Macquarie St.	92350	1950	Premise Match	42m	South
	MEDICAL PRACTITIONERS	Smith, G. K., 143 Macquarie St.	73837	1950	Premise Match	42m	South
	MEDICAL PRACTITIONERS	Smith, S. A., 143 Macquarie St.	73842	1950	Premise Match	42m	South
	MEDICAL PRACTITIONERS	Stevenson, R. B. C., 143 Macquarie St.	73896	1950	Premise Match	42m	South
	DENTISTS	Sutton, A. F., 143 Macquarie St.	32327	1950	Premise Match	42m	South
	DENTISTS	Tait, R. F., 143 Macquarie St.	32333	1950	Premise Match	42m	South
	MEDICAL PRACTITIONERS	Tebbutt, A. H., 143 Macquarie St.	73938	1950	Premise Match	42m	South
	DENTISTS	Wallace E. S., 143 Macquarie St.	32428	1950	Premise Match	42m	South
	MEDICAL PRACTITIONERS	Whiteman, R. J. N., 143 Macquarie St.	74066	1950	Premise Match	42m	South
	MEDICAL PRACTITIONERS	Willcocks, G. C., 143 Macquarie St.	74076	1950	Premise Match	42m	South
	DENTISTS	Wilson, J. H., 143 Macquarie St.	32419	1950	Premise Match	42m	South
	MEDICAL PRACTITIONERS	Winn, R. C., 143 Macquarie St.	74101	1950	Premise Match	42m	South

Reproduced with permission of UBD and Hardie Grant Media Pty Ltd DD 01/08/2018

Business Directory Records 1950-1991 Road or Area Matches

Universal Business Directory records from years 1991, 1986, 1982, 1978, 1975, 1970, 1965, 1961 & 1950, mapped to a road or an area, within the dataset buffer. Records are mapped to the road when a building number is not supplied, cannot be found, or the road has been renumbered since the directory was published:

Map Id	Business Activity	Premise	Ref No.	Year	Location Confidence	Distance to Road Corridor or Area
14	FINANCIERS &/OR FINANCE AGENTS.	Australian Guarantee Corporation Ltd., Phillip St.	32784	1986	Road Match	0m
	MOTOR FINANCE COMPANIES &/OR AGENTS.	Australian Guarantee Corporation Ltd., Phillip St.	63790	1986	Road Match	0m
	MOTOR FINANCE COMPANIES&/OR AGENTS. (M6740)	Australian Guarantee Corporation Ltd., Phillip St.	55883	1982	Road Match	0m
	FINANCIERS &/OR FINANCEAGENTS. (F1950)	Australian Guarantee Corporation Ltd., Phillip St.,	30613	1982	Road Match	0m
	GOVERNMENT DEPARTMENTS -STATE. (G6000)	Court of Petty Sessions, Phillip St.	37007	1982	Road Match	0m
	MOTOR FINANCE COMPANIES &/OR AGENTS.	Australian Guarantee Corporation Ltd., Phillip St.	49172	1978	Road Match	0m
	FINANCIERS &/OR FINANCE AGENTS.	Australian Guarantee Corporation Ltd., Phillip St.,	27695	1978	Road Match	0m
	GOVERNMENT DEPARTMENTS- STATE.	Court of Petty Sessions, Phillip St.,	33329	1978	Road Match	0m
	GOVERNMENT DEPARTMENTS - COMMONWEALTH.	National Development Department of Commonwealth Centre, Phillip St.,	33425	1978	Road Match	0m
	FINANCIERS &/OR FINANCE AGENTS.	Australian Guarantee Corporation Ltd., Phillip St.,	31909	1975	Road Match	0m
	MOTOR FINANCE COMPANIES &/OR AGENTS.	Australian Guarantee Corporation Ltd., Phillip St.,	58264	1975	Road Match	0m
	GOVERNMENT DEPARTMENTS- STATE	Court of Petty Sessions., Phillip St.	38749	1975	Road Match	0m
	ACCOUNTANTS & AUDITORS.	Routley & Routley, A. G C. House. Phillip St.	534	1975	Road Match	0m
	LEASING COMPANIES (L375)	A. G. C. (Leasing) Ltd., Phillip St.	322906	1970	Road Match	0m
	GOVT. DEPTS. -STATE (G500)	Agricultural Dept., Phillip St.	311676	1970	Road Match	0m
	NEWSPAPERS/PERIODICALS (N130)	Agricultural Gazette of N. S. W., Phillip St.	344071	1970	Road Match	0m
	GOVT. DEPTS. -STATE (G500)	Court of Petty Sessions., Phillip St.	311701	1970	Road Match	0m
	GOVT. DEPTS. -STATE (G500)	Mines, Dept. of., Phillip St.	311763	1970	Road Match	0m
	GOVERNMENT DEPTS.- C'WEALTH (G490)	National Development Dept, of (N.S.W.Regional Office & Materials Handling Branch)., Phillip St.	311632	1970	Road Match	0m
	ASSOCIATIONS & SOCIETIES	Bankers Health Socy., Phillip St.	269091	1961	Road Match	0m
	IMPORTERS	Campbell, George & Co., Phillip St.	326223	1961	Road Match	0m
	GOVT. DEPTS.-STATE	Court of Petty Sessions, Phillip St.	319695	1961	Road Match	0m
	ASSOCIATIONS & SOCIETIES	Police Boys Club, Phillip St.	269486	1961	Road Match	0m
	SOLICITORS	Sinclair & Leahy, Phillip St.	251789	1961	Road Match	0m
	ASSOCIATIONS & SOCIETIES	Society of Australian Genealogists, "Cromer", Phillip St.	269587	1961	Road Match	0m
	ASSOCIATIONS & SOCIETIES	Bankers Health Socy., Phillip St.	3274	1950	Road Match	0m
	GOVERNMENT DEPTS.-STATE	Court of Petty Sessions, Phillip St.	54926	1950	Road Match	0m

Map Id	Business Activity	Premise	Ref No.	Year	Location Confidence	Distance to Road Corridor or Area
14	ASSOCIATIONS & SOCIETIES	Police Boys Club, Phillip St.	3786	1950	Road Match	0m
	GROCERS-RETAIL	White, A., Phillip St.	56137	1950	Road Match	0m
15	BEAUTY SALONS &/OR LADIES' HAIRDRESSERS (B260)	Astor Hairdressing Salon., Phillip La., Off 123 Macquarie St.,	265533	1970	Road Match	0m
	HAIRDRESSERS (GENT.'S) (H070)	Astor Hairdressing Saloon., Phillip Lane off 123 Macquarie St.	313593	1970	Road Match	0m
	MILK, FRUIT JUICE BARS/CONFECTIONERS	Dorchester Sandwich Shop., Phillip Lane	330565	1970	Road Match	0m
	Beauty Salons &/or Ladies Hairdressers	Astor Hairdressing Salon., Phillip La., Off 123 Macquarie St.	50339	1965	Road Match	0m
	Hairdressers (Gent.'s)/Tobacconists	Astor Hairdressing Saloon., Phillip Lane off 123 Macquarie St.	97719	1965	Road Match	0m
	Milk, Fruit Juice Bars/Confectioners	Dorchester Sandwich Shop, Phillip Lane	115009	1965	Road Match	0m
	Sandwich & Luncheon Shops	Durchester Sandwich Shop., Phillip Lane	141914	1965	Road Match	0m
	Mixed Businesses	James, H. P., 127 Phillip Lane	117659	1965	Road Match	0m
	MILK, FRUIT JUICE BARS/CONFECTIONERS	Dorchester Sandwich Shop, Phillip Lane	339040	1961	Road Match	0m
	SANDWICH/LUNCHEON SHOPS	Dorchester Sandwich Shop, Phillip Lane	247459	1961	Road Match	0m
	CAFES, TEA ROOMS, COFFEE LOUNGES, Etc.	Astor Cafe, Phillip Lane	15190	1950	Road Match	0m
	CAKE SHOPS & PASTRYCOOKS	Astor Cake Shop and Delicatessen, Phillip Lane	16384	1950	Road Match	0m
	DELICATESSENS & SMALLGOODS DEALERS	Astor Cake Shop and Delicatessen, Phillip Lane	55320	1950	Road Match	0m
	MILK BARS & CONFECTIONERS	Dorchester Sandwich Shop, Phillip Lane	76620	1950	Road Match	0m
	SANDWICH & LUNCHEON SHOPS	Dorchester Sandwich Shop, Phillip Lane	100303	1950	Road Match	0m
	DELICATESSENS & SMALLGOODS DEALERS	Prosperity Stores (The), Phillip Lane	31060	1950	Road Match	0m
16	NOT LISTED	Miniways Pty. Ltd Cnrcr Rdy Mixed., Bridge St	120727	1991	Road Match	30m
	RESTAURANTS.	Opera Brasserie, The, Bridge St.	82456	1986	Road Match	30m
	GOVT. DEPTS. -STATE (G500)	Dept, of Lands., Bridge St.	311715	1970	Road Match	30m
	TEXTILE YARN IMPORTERS (T290)	Mataichi (Australia) Pty. Ltd., Bridge St.	368441	1970	Road Match	30m
	Chemical - Heavy - Suppliers	H. & J. Chemicals (Aust.) Pty. Ltd., 321 Bridge St.	63956	1965	Road Match	30m
	GOVT. DEPTS.-STATE	Aborigines Welfare Board, Bridge St.	319674	1961	Road Match	30m
	GOVT. DEPTS.-STATE	Bush Fires Advisory Committee, Bridge St.	319684	1961	Road Match	30m
	AIR SERVICES BOOKING AGENTS	Cooks World Travel Service, Bridge St.	267354	1961	Road Match	30m
	SHIPPING & FORWARDING AGENTS	Cooks World Travel Service, Bridge St.	249675	1961	Road Match	30m
	ENGINEERS-GENERAL/MFRG./MECHANICAL	Crooks, R. Michell, F. C. & Peacock,., N.R.M.A. Bldg., Bridge St.	306340	1961	Road Match	30m
	ENGINEERS-CIVIL	Crooks, R. Mitchell, F. C. & Peacock, N.R.M.A. Bldg., Bridge St.	304827	1961	Road Match	30m
	ENGINEERS-ELECTRICAL	Crooks, R., Michell, F. C. & Peacock, N.R.M.A. Bldg., Bridge St.	305420	1961	Road Match	30m
	ENGINEERS-STRUCTURAL	Crooks, R., Michell, F. C. & Peacock, N.R.M.A. Bldg., Bridge St.	308517	1961	Road Match	30m
	ENGINEERS-CONSULTING	Crooks, R., Michell, F.C. & Peacock, N.R.M.A. Bldg., Bridge St.	305059	1961	Road Match	30m
	GOVT. DEPTS.-C'WEALTH	Electoral Office, Fraser Hse., Bridge St.	319624	1961	Road Match	30m
	GOVT. DEPTS.-STATE	Glenfield Veterinary Research Station Liverpool Housing., Ministry , Bridge St.	319716	1961	Road Match	30m

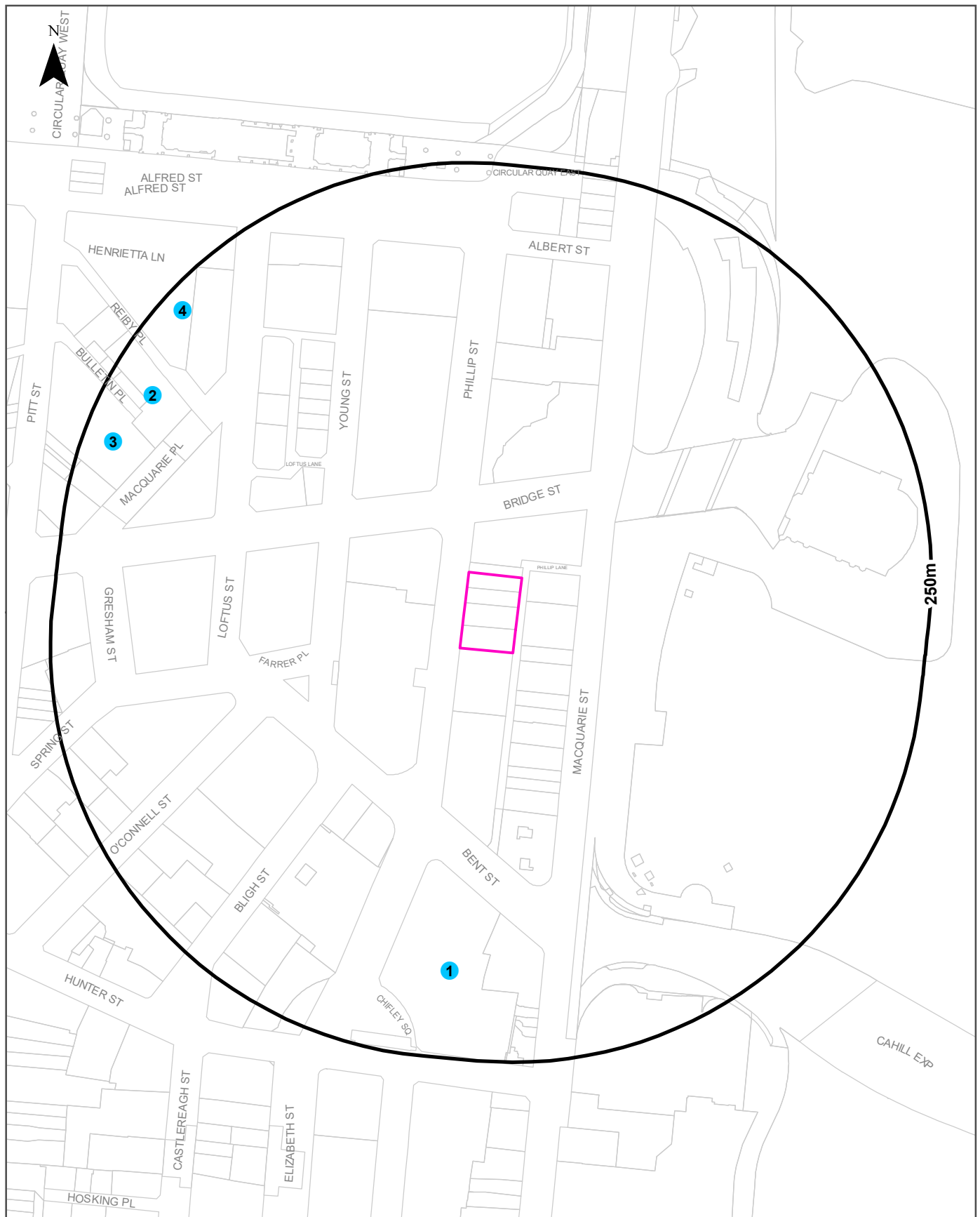
Map Id	Business Activity	Premise	Ref No.	Year	Location Confidence	Distance to Road Corridor or Area
16	PRINTERS' INK MFRS./IMPORT.	Mitsui & Company (Australia) Pty. Ltd., Bridge St.	361887	1961	Road Match	30m
	WOOL BUYERS &/OR MERCHANTS	Mitsui & Company (Australia) Pty. Ltd., Bridge St.	263926	1961	Road Match	30m
	ASSOCIATIONS & SOCIETIES	Royal Society for the Welfare of Mothers & Babies (and Tresillian Training Schools-Suburbs), Scottish House, Bridge St.	269552	1961	Road Match	30m
	SKIN/HIDE MERCHANTS	Wool, Hide & Skins Pty. Ltd., Bridge St.	250714	1961	Road Match	30m
	GOVERNMENT DEPTS.-STATE	Aborigines Welfare Board., Bridge St.,	54907	1950	Road Match	30m
	GOVERNMENT DEPTS.-STATE	Bush Fires Advisory Committee, Bridge St.	54916	1950	Road Match	30m
	AIR SERVICES BOOKING AGENTS	Cooks World Travel Service, Bridge St.	1543	1950	Road Match	30m
	TRAVEL AGENCIES & BOOKING OFFICES	Cooks World Travel Service, Bridge St.	110354	1950	Road Match	30m
	SHIPPING AGENTS	Cooks World Travel Service, Bridge St.,	102021	1950	Road Match	30m
	GOVERNMENT DEPTS.-STATE	Fisheries Dept., Bridge St.	54940	1950	Road Match	30m
	GOVERNMENT DEPTS.-STATE	Glenfield Veterinary Research Station Liverpool Housing, Ministry of. Bridge St.	54942	1950	Road Match	30m
	ASSOCIATIONS & SOCIETIES	Navy League, Bridge St.	3750	1950	Road Match	30m
	ASSOCIATIONS & SOCIETIES	Parents and Citizens Federation of N.S.W., Bridge St.	3775	1950	Road Match	30m
	STATIONERS-COMMERCIAL	Smith and Lane Pty. Ltd., Shop. 8 Bridge St.	104979	1950	Road Match	30m
	ASSOCIATIONS & SOCIETIES	Sydney Wool Selling Brokers' Ass'n, Bridge St.	3926	1950	Road Match	30m
17	GOVERNMENT DEPARTMENTS-STATE.	Executive Council Office, Macquarie St.	40069	1986	Road Match	35m
	GOVERNMENT DEPARTMENTS -STATE. (G6000)	Executive Council Office, Macquarie St.	37021	1982	Road Match	35m
	GOVERNMENT DEPARTMENTS- STATE.	Executive Council Office, Macquarie St.,	33342	1978	Road Match	35m
	TOBACCONISTS-RETAIL.	Mercury Tobacconist, 255 Macquarie St.	71105	1978	Road Match	35m
	MUSIC TEACHERS.	De Mestre Nea. Conservatorium of Music., Macquarie St.,	63132	1975	Road Match	35m
	GOVERNMENT DEPARTMENTS- STATE	Executive Council Office., Macquarie St.	38763	1975	Road Match	35m
	GOVERNMENT DEPARTMENTS- STATE	Housing Commission of N.S.W, (The)., Macquarie St.	38772	1975	Road Match	35m
	PAPER BAG MFRS. &/OR DIST.	Leigh-Mardon Pty. Ltd., Macquarie St,	65847	1975	Road Match	35m
	CARDBOARD BOX &/OR CARTON MFRS.	Leigh-Mardon Pty. Ltd., Macquarie St.	13239	1975	Road Match	35m
	CELLULOSE BAG &/OR WRAPPER MFRS. &/OR SUPPLIERS.	Leigh-Mardon Pty. Ltd., Macquarie St.	14163	1975	Road Match	35m
	CELLULOSE PACKAGING &/OR WRAPPINGS.	Leigh-Mardon Pty. Ltd., Macquarie St.	14183	1975	Road Match	35m
	LAMINATED MATERIALS &/OR PRODUCTS MFRS.	Leigh-Mardon Pty. Ltd., Macquarie St.	46684	1975	Road Match	35m
	TINPLATE PRINTERS	Leigh-Mardon Pty. Ltd., Macquarie St.	83581	1975	Road Match	35m
	LABELS-GENERAL	Leigh-Mardon Pty. Ltd., Macquarie St.,	46625	1975	Road Match	35m
	METAL PRESSERS &/OR STAMPERS.	Leigh-Mardon Pty. Ltd., Macquarie St.,	52923	1975	Road Match	35m
	PRINTERS-LETTERPRESS.	Leigh-Mardon Pty. Ltd., Macquarie St.,	69517	1975	Road Match	35m
	PRINTERS-LITHOGRAPHIC (OFFSET).	Leigh-Mardon Pty. Ltd., Macquarie St.,	69944	1975	Road Match	35m
AIR SERVICE BOOKING AGENTS.	McArthur Travel Service Co. Pty. Ltd., Macquarie St.	1859	1975	Road Match	35m	

Map Id	Business Activity	Premise	Ref No.	Year	Location Confidence	Distance to Road Corridor or Area
17	TRAVEL AGENCIES &/OR BOOKING OFFICES.	McArthur Travel Service Co. Pty. Ltd., Macquarie St.	85077	1975	Road Match	35m
	GOVT. DEPTS. -STATE (G500)	Divorce, Offices of Registrar in (& Registrar's Courts)., Macquarie St.	311720	1970	Road Match	35m
	MEDICAL PRACTITIONERS	Haneman, Ben., Macquarie St.	656718	1970	Road Match	35m
	MEDICAL PRACTITIONERS (M216)	Windrum, G. M., Macquarie St.	328591	1970	Road Match	35m
	Govt. Depts. - State	Divorce, Offices of Registrar in (& Registrar's Courts), Macquarie St.	95752	1965	Road Match	35m
	Medical Practitioners	Storey, J. G., 210 Macquarie St.	112760	1965	Road Match	35m
	MEDICAL PRACTITIONERS	Cahill, Lloyd, 783 Macquarie st	334724	1961	Road Match	35m
	GOVT. DEPTS.-STATE	National Emergency Services, Macquarie St.	319749	1961	Road Match	35m
	REAL ESTATE AGENTS/VALUERS	Pig Producers Co-op Ltd., 80 Macquarie St. City of Sydney	365484	1961	Road Match	35m
	GOVT. DEPTS.-STATE	Road Safety Council of N.S.W., Macquarie St.	319775	1961	Road Match	35m
	GOVT. DEPTS.-STATE	Western Lands Commissioner N.S.W., Macquarie St.	319802	1961	Road Match	35m
	GOVERNMENT DEPTS.-STATE	Attorney-General and Justice Dept., Macquarie St.	54910	1950	Road Match	35m
	DENTISTS	Becket, L. S., Macquarie St.	31683	1950	Road Match	35m
	MEDICAL PRACTITIONERS	Frank, A., 253 Macquarie St.	72928	1950	Road Match	35m
	ADVERTISING AGENTS-OUTDOOR	Government Tramways Advertising, Macquarie St.	1094	1950	Road Match	35m
	GOVERNMENT DEPTS.-STATE	National Emergency Services, Macquarie St.	54973	1950	Road Match	35m
	GOVERNMENT DEPTS.-STATE	Western Lands Commissioner N.S.W., Macquarie St.	55017	1950	Road Match	35m

Reproduced with permission of UBD and Hardie Grant Media Pty Ltd DD 01/08/2018

Dry Cleaners, Motor Garages & Service Stations

50-52 Phillp Street, Sydney, NSW 2000



Legend Site Boundary Buffer 250m Property Boundary Business directory records mapped to a specific premise Business directory records mapped to a road intersection Business directory records mapped to a road corridor Business directory records mapped to a general area		Scale: 	Coordinate System: GDA 1994 MGA Zone 56 Date: 15 May 2020
Data Sources: Reproduced with permission of UBD and Hardie Grant Media Pty Ltd DD 01/08/2018 Property Boundaries © NSW Department Finance, Services & Innovation 2020			

Historical Business Directories

50-52 Phillip Street, Sydney, NSW 2000

Dry Cleaners, Motor Garages & Service Stations 1948-1993 Premise or Road Intersection Matches

Dry Cleaners, Motor Garages & Service Stations from UBD Business Directories, mapped to a premise or road intersection, within the dataset buffer.

Note: The Universal Business Directories were published between 1948 and 1993. Dry Cleaners, Motor Garages & Service Stations have been extracted from all of these directories except the following years 1951, 1955, 1957, 1960, 1963, 1973, 1974, 1977, 1987.

Map Id	Business Activity	Premise	Ref No.	Year	Location Confidence	Distance to Property Boundary or Road Intersection	Direction
1	MOTOR GARAGES &/OR ENGINEERS.	Hunter Street Garage & Parking Station., 108 Hunter St Sydney	7395	1972	Premise Match	130m	South
	MOTOR GARAGES &/OR ENGINEERS.	Hunter Street Garage & Parking Station., 108 Hunter St., Sydney	55137	1971	Premise Match	130m	South
	MOTOR GARAGES & ENGINEERS(M6S6)	Hunter Street Garage & Parking Station, 108 Hunter St.	338033	1970	Premise Match	130m	South
	MOTOR GARAGES & ENGINEERS.	Hunter Street Garage & Parking Station., 108 Hunter St Sydney	37415	1969	Premise Match	130m	South
	MOTOR GARAGES & ENGINEERS.	Hunter St. Garage & Parking Station., 110-112 Hunter St Sydney	6422	1967	Premise Match	130m	South
	MOTOR GARAGES & ENGINEERS.	Hunter St. Garage & Parking Station, 110-112 Hunter St.	55469	1966	Premise Match	130m	South
	Motor Garages & Engineers	Hunter St. Garage & Parking Station., 110-112 Hunter St., Sydney	122050	1965	Premise Match	130m	South
	MOTOR GARAGES & ENGINEERS	Hunter St. Garage & Parking Station., 110-112 Hunter St Sydney	43245	1964	Premise Match	130m	South
	MOTOR GARAGES & ENGINEERS.	Bradburn & Harris Rear., 116 Phillip St Sydney	24982	1962	Premise Match	130m	South
	MOTOR GARAGES & ENGINEERS.	Hunter St. Garage & Parking Station., 110-112 Hunter St Sydney	28627	1962	Premise Match	130m	South
	MOTOR GARAGES & ENGINEERS	Bradburn & Harris, Rear 116 Phillip St., SYDNEY	346713	1961	Premise Match	130m	South
	MOTOR GARAGES & ENGINEERS	Hunter St. Garage & Parking Station, 110-112 Hunter St., SYDNEY	347417	1961	Premise Match	130m	South
	MOTOR GARAGES & ENGINEERS	Bradburn & Harris Rear., 116 Phillip St Sydney	13323	1959	Premise Match	130m	South
	MOTOR GARAGES & ENGINEERS	Hunter St. Garage & Parking Station., 110-112 Hunter St Sydney	13368	1959	Premise Match	130m	South
	MOTOR GARAGE/ENGINEERS.	Bradburn And Harris Rear., 116 Phillip St	695	1958	Premise Match	130m	South
	MOTOR GARAGE/ENGINEERS.	Hunter Street Garage & Parking Station., 110-112 Hunter St	4325	1958	Premise Match	130m	South
	MOTOR GARAGES &/OR ENGINEERS.	Bradburn And Harris Rear., 116 Phillip St	57308	1956	Premise Match	130m	South
	MOTOR GARAGES &/OR ENGINEERS.	Hunter Street Garage & Parking Station., 110-112 Hunter St	57851	1956	Premise Match	130m	South
	MOTOR GARAGES &/OR ENGINEERS.	Bradburn And Harris Rear., 116 Phillip St	48938	1954	Premise Match	130m	South
	MOTOR GARAGES &/OR ENGINEERS.	Hunter Street Garage & Parking Station., 110-112 Hunter Street	49451	1954	Premise Match	130m	South
	MOTOR GARAGES &/OR ENGINEERS.	Bradburn And Harris Rear., 116 Phillip St	36653	1953	Premise Match	130m	South
	MOTOR GARAGES &/OR ENGINEERS.	Hunter Street Garage & Parking Station., 110-112 Hunter St	40161	1953	Premise Match	130m	South
	MOTOR GARAGES &/OR ENGINEERS.	Bradburn And Harris Rear., 116 Phillip St	27553	1952	Premise Match	130m	South

Map Id	Business Activity	Premise	Ref No.	Year	Location Confidence	Distance to Property Boundary or Road Intersection	Direction
1	MOTOR GARAGES &/OR ENGINEERS	Bradburn and Harris, Rear 116 Phillip St.	83485	1950	Premise Match	130m	South
	DRY CLEANERS, PRESSERS & DYERS	Lyke-Nu Dry Cleaning Co. Ltd. 33 Bent St	35458	1950	Premise Match	130m	South
	MOTOR GARAGES &/OR ENGINEERS.	Bradburn Geo Entrance., 41 Bent St	17803	1948-49	Premise Match	130m	South
	MOTOR GARAGES &/OR ENGINEERS.	Bradburn Geo., Rear 116 Phillip St	17802	1948-49	Premise Match	130m	South
	DRY CLEANERS, PRESSERS & DYERS.	Lyke-Nu Dry Cleaning Co. Ltd., 33 Bent St	17333	1948-49	Premise Match	130m	South
	MOTOR GARAGES &/OR ENGINEERS.	Truth And Sportsman., 112 Hunter St	22958	1948-49	Premise Match	130m	South
2	DRY CLEANERS, PRESSERS / DYERS	Samuels, W., 11 Macquarie PI .	299255	1961	Premise Match	196m	North West
	DRY CLEANERS, PRESSERS/DYERS	Samuels W., 11 Macquarie PI	13248	1959	Premise Match	196m	North West
	DRY CLEANERS, PRESSERS & DYERS	Samuels W., 11 Macquarie PI	377	1958	Premise Match	196m	North West
	DRY CLEANERS, PRESSERS & DYERS.	Samuels George W., 11 Macquarie PI	54967	1956	Premise Match	196m	North West
	DRY CLEANERS, PRESSERS & DYERS.	Samuels W., 11 Macquarie PI	44520	1954	Premise Match	196m	North West
	DRY CLEANERS, PRESSERS & DYERS.	Samuels W., 11 Macquarie PI	36346	1953	Premise Match	196m	North West
	DRY CLEANERS, PRESSERS & DYERS.	Samuels W., 11 Macquarie PI	27269	1952	Premise Match	196m	North West
	DRY CLEANERS, PRESSERS & DYERS	Rogers Bros. Pty. Ltd. 9 Macquarie Place	35666	1950	Premise Match	196m	North West
	DRY CLEANERS, PRESSERS & DYERS	Samuels, W., 11 Macquarie PI.	35681	1950	Premise Match	196m	North West
	DRY CLEANERS, PRESSERS & DYERS.	Rogers Bros. Pty. Ltd., 9 Macquarie PI.	17455	1948-49	Premise Match	196m	North West
	DRY CLEANERS, PRESSERS & DYERS.	Samuels W., 11 Macquarie PI	17462	1948-49	Premise Match	196m	North West
	3	MOTOR GARAGES &/OR ENGINEERS &/OR SERVICE STATIONS.	Macquarie Place Garage Pty. Ltd., 7 Bulletin PI	45899	1979	Premise Match	206m
MOTOR GARAGES &/OR ENGINEERS &/OR SERVICE STATIONS.		Macquarie Place Garage Pty. Ltd., 7 Bulletin PI.,	50408	1978	Premise Match	206m	North West
MOTOR GARAGES &/OR ENGINEERS.		Macquarie Place Garage., 7 Bulletin PI Sydney	7399	1972	Premise Match	206m	North West
MOTOR GARAGES &/OR ENGINEERS.		Macquarie Place Garage., 7 Bulletin PI Sydney	55141	1971	Premise Match	206m	North West
MOTOR GARAGES & ENGINEERS(M6S6)		Macquarie Place Garage, 7 Bulletin Place	338183	1970	Premise Match	206m	North West
MOTOR GARAGES & ENGINEERS.		Macquarie Place Garage., 7 Bulletin PI Sydney	37422	1969	Premise Match	206m	North West
MOTOR GARAGES & ENGINEERS		Macquarie Place Garage., 7 Bulletin PI Sydney	20870	1968	Premise Match	206m	North West
MOTOR GARAGES & ENGINEERS		Macquarie Place Garage, Bulletin PI., SYDNEY	347612	1961	Premise Match	206m	North West
MOTOR GARAGES & ENGINEERS		Macquarie Place Garage., Bulletin PI Sydney	13383	1959	Premise Match	206m	North West
MOTOR GARAGE/ENGINEERS.		Macquarie Place Garage (G. Searley Propr.), Bulletin PI.	4525	1958	Premise Match	206m	North West
MOTOR GARAGES &/OR ENGINEERS.		Macquarie Place Garage., Bulletin PI	58032	1956	Premise Match	206m	North West
DRY CLEANERS, PRESSERS & DYERS.		Matthews S. A., 38A Pitt St	54905	1956	Premise Match	206m	North West
MOTOR GARAGES &/OR ENGINEERS.		Macquarie Place Garage (G.Searley, Propr.), Bulletin PI	49641	1954	Premise Match	206m	North West
DRY CLEANERS, PRESSERS & DYERS.		Matthews S. A., 38A Pitt St	44445	1954	Premise Match	206m	North West

Map Id	Business Activity	Premise	Ref No.	Year	Location Confidence	Distance to Property Boundary or Road Intersection	Direction
3	MOTOR GARAGES &/OR ENGINEERS.	Macquarie Place Garage (G. Searley Propr.), Bulletin Pl	40324	1953	Premise Match	206m	North West
	DRY CLEANERS, PRESSERS & DYERS.	Matthews S. A., 38A Pitt St	36270	1953	Premise Match	206m	North West
	MOTOR GARAGES &/OR ENGINEERS.	Macquarie Place Garage (G. Searley Propr.), Bulletin Pl	31918	1952	Premise Match	206m	North West
	DRY CLEANERS, PRESSERS & DYERS.	Matthews S. A., 38A Pitt St	27176	1952	Premise Match	206m	North West
	MOTOR GARAGES &/OR ENGINEERS	Macquarie Place Garage (G. Searley, Propr.), Bulletin Pl.	84032	1950	Premise Match	206m	North West
	MOTOR SERVICE STATIONS-PETROL, Etc.	Macquarie Place Garage (G. Searley, Propr.), Bulletin Pl.	86165	1950	Premise Match	206m	North West
	DRY CLEANERS, PRESSERS & DYERS	Matthews, S. A., 38a Pitt St.	35511	1950	Premise Match	206m	North West
	MOTOR SERVICE STATIONS-PETROL, ETC.	Macquarie Place Garage (G. Searley Propr.), Bulletin Pl.	26611	1948-49	Premise Match	206m	North West
	MOTOR GARAGES &/OR ENGINEERS.	Macquarie Place Garage (G. Searley, Propr.), Bulletin Pl	22595	1948-49	Premise Match	206m	North West
	DRY CLEANERS, PRESSERS & DYERS.	Matthews S. A., 38A Pitt St	17358	1948-49	Premise Match	206m	North West
4	MOTOR GARAGES & SERVICE STATIONS.	Grimes Garages Pty. Ltd., 19 Arbitration St.	64822	1986	Premise Match	212m	North West
	MOTOR GARAGES & SERVICE STATIONS.	Grimes Garages Pty. Ltd., 19 Arbitration St	44920	1985	Premise Match	212m	North West
	MOTOR GARAGES &/OR ENGINEERS &/OR SERVICE STATIONS.	Grimes Garages Pty. Ltd., 19 Arbitration St	28422	1984	Premise Match	212m	North West
	MOTOR GARAGES &/OR ENGINEERS &/OR SERVICE STATIONS.	Grimes Garages Pty. Ltd., 19 Arbitration St	14846	1983	Premise Match	212m	North West
	MOTOR GARAGES &/OR ENGINEERS &/OR SERVICE STATIONS. (M6860)	Grimes Garages Pty. Ltd., 19 Arbitration St.	56910	1982	Premise Match	212m	North West
	MOTOR GARAGES &/OR ENGINEERS &/OR SERVICE STATIONS.	Grimes Garages Pty. Ltd., 19 Arbitration St	3468	1981	Premise Match	212m	North West
	MOTOR GARAGES &/OR ENGINEERS &/OR SERVICE STATIONS.	Grimes Garages Pty. Ltd., 19 Arbitration St	58201	1980	Premise Match	212m	North West
	MOTOR GARAGES &/OR ENGINEERS &/OR SERVICE STATIONS.	Grimes Garages Pty. Ltd., 19 Arbitration St	41664	1979	Premise Match	212m	North West
	MOTOR GARAGES &/OR ENGINEERS &/OR SERVICE STATIONS.	Grimes Garages Pty. Ltd., 19 Arbitration St.,	50203	1978	Premise Match	212m	North West
	MOTOR GARAGES &/OR ENGINEERS &/OR SERVICE STATIONS.	Grimes Garages Pty. Ltd., 19 Arbitration St	30203	1976	Premise Match	212m	North West
	MOTOR GARAGES &/OR ENGINEERS.	Grimes Car Park Pty. Ltd., 9 Arbitration St.	59005	1975	Premise Match	212m	North West
	MOTOR GARAGES &/OR ENGINEERS.	Grimes Parking., 19 Arbitration St.,	59006	1975	Premise Match	212m	North West
	MOTOR GARAGES &/OR ENGINEERS.	Grimes Control Garages Pty. Ltd., 19 Arbitration St Sydney	7393	1972	Premise Match	212m	North West
	MOTOR GARAGES &/OR ENGINEERS.	Grimes Control Garages Pty. Ltd., 19 Arbitration St Sydney	55135	1971	Premise Match	212m	North West
	MOTOR GARAGES & ENGINEERS(M6S6)	Grimes Control Garages Pty. Ltd., 19 Arbitration St., Sydney	337953	1970	Premise Match	212m	North West
MOTOR GARAGES & ENGINEERS.	Grimes Control Garages Pty. Ltd., 19 Arbitration St Sydney	37411	1969	Premise Match	212m	North West	

Map Id	Business Activity	Premise	Ref No.	Year	Location Confidence	Distance to Property Boundary or Road Intersection	Direction
4	MOTOR GARAGES & ENGINEERS	Grimes Control Garages Pty. Ltd., 19 Arbitration St Sydney	20862	1968	Premise Match	212m	North West
	MOTOR GARAGES & ENGINEERS.	Grimes Control Garages Pty. Ltd., 19 Arbitration St Sydney	6419	1967	Premise Match	212m	North West
	MOTOR GARAGES & ENGINEERS.	Grimes Control Garages Pty. Ltd., 19 Arbitration St.,	55465	1966	Premise Match	212m	North West
	Motor Garages & Engineers	Grimes Control Garages Pty. Ltd., 19 Arbitration St., Sydney	122045	1965	Premise Match	212m	North West
	MOTOR GARAGES & ENGINEERS	Grimes Control Garages Pty. Ltd., 19 Arbitration St Sydney	43241	1964	Premise Match	212m	North West
	MOTOR SERVICE STATIONS-PETROL, . OIL, ETC.	Grimes Control Garages Pty. Ltd., 19 Arbitration St., Sydney	65410	1959	Premise Match	212m	North West
	MOTOR SERVICE STATIONS-PETROL, ETC.	Grimes Control Garages Pty. Ltd., 19 Arbitration St	9567	1958	Premise Match	212m	North West
	MOTOR SERVICE STATIONS-PETROL, ETC.	Grimes Control Garages Pty. Ltd., 19 Arbitration St	61931	1956	Premise Match	212m	North West
	MOTOR SERVICE STATIONS-PETROL, ETC.	Grimes Control Garages Pty. Ltd., 19 Arbitration St	54489	1954	Premise Match	212m	North West
	MOTOR SERVICE STATIONS-PETROL, ETC.	Grimes Control Garages Pty. Ltd., 19 Arbitration St	44074	1953	Premise Match	212m	North West
	MOTOR GARAGES &/OR ENGINEERS.	Grimes Control Garages Pty. Ltd., 19 Arbitration St	31710	1952	Premise Match	212m	North West
	MOTOR GARAGES &/OR ENGINEERS	Grimes Control Garages Pty. Ltd., 19 Arbitration St.	83828	1950	Premise Match	212m	North West
	MOTOR SERVICE STATIONS-PETROL, Etc.	Grimes Control Garages Pty. Ltd., 19 Arbitration St.	86017	1950	Premise Match	212m	North West
	MOTOR GARAGES &/OR ENGINEERS.	Grimes Control Garages Pty. Ltd., 19 Arbitration St	22405	1948-49	Premise Match	212m	North West
	MOTOR SERVICE STATIONS-PETROL, ETC.	Grimes Control Garages Pty. Ltd., 19 Arbitration St	23296	1948-49	Premise Match	212m	North West

Reproduced with permission of UBD and Hardie Grant Media Pty Ltd DD 01/08/2018

Dry Cleaners, Motor Garages & Service Stations 1948-1993 Road or Area Matches

Dry Cleaners, Motor Garages & Service Stations from UBD Business Directories, mapped to a road or an area, within the dataset buffer. Records are mapped to the road when a building number is not supplied, cannot be found, or the road has been renumbered since the directory was published.

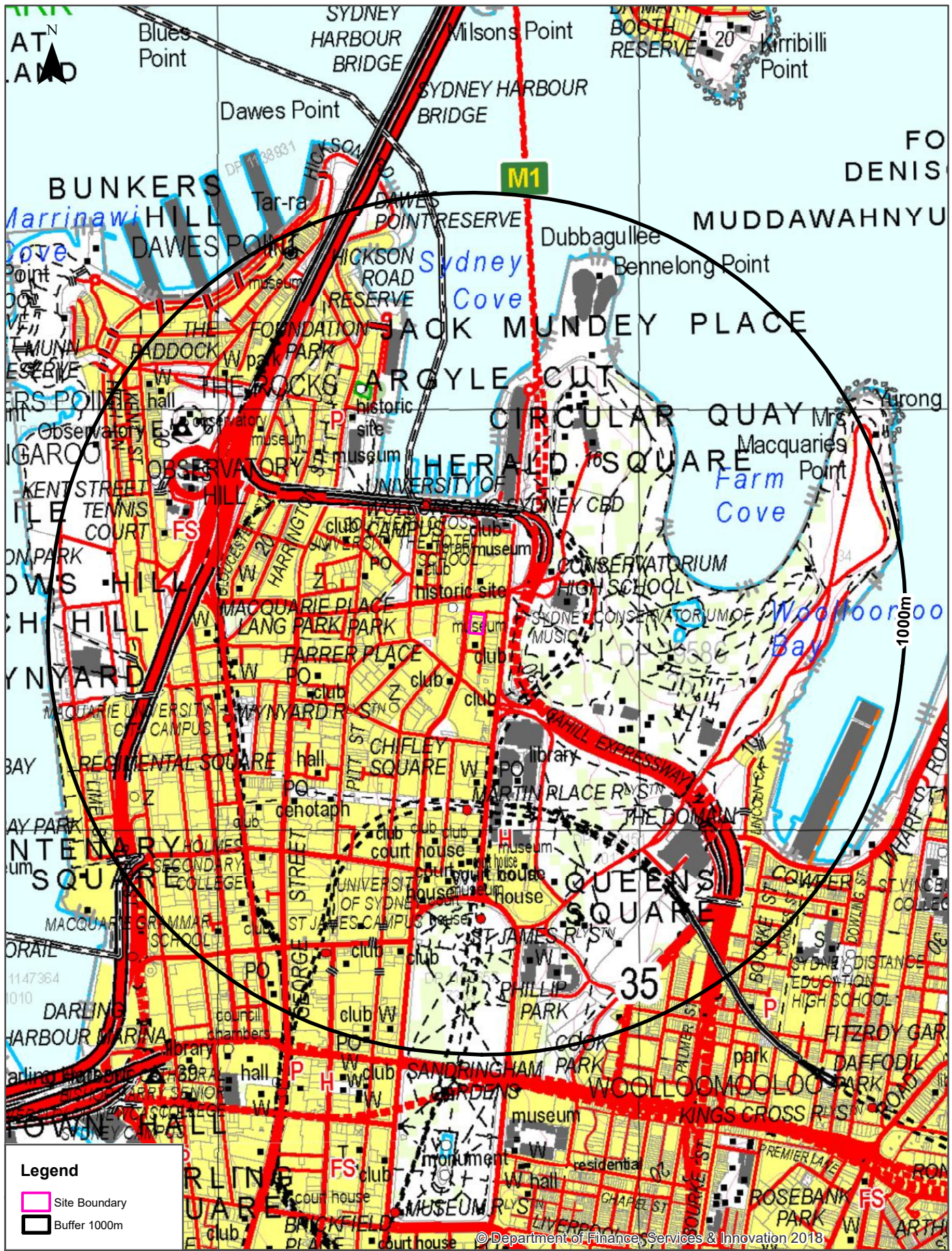
Note: The Universal Business Directories were published between 1948 and 1993. Dry Cleaners, Motor Garages & Service Stations have been extracted from all of these directories except the following years 1951, 1955, 1957, 1960, 1963, 1973, 1974, 1977, 1987.

Map Id	Business Activity	Premise	Ref No.	Year	Location Confidence	Distance to Road Corridor or Area
	No records in buffer					

Reproduced with permission of UBD and Hardie Grant Media Pty Ltd DD 01/08/2018

Topographic Map 2015

50-52 Phillp Street, Sydney, NSW 2000



Legend

- Site Boundary
- Buffer 1000m

Scale:
0 100 200 400 600
Meters

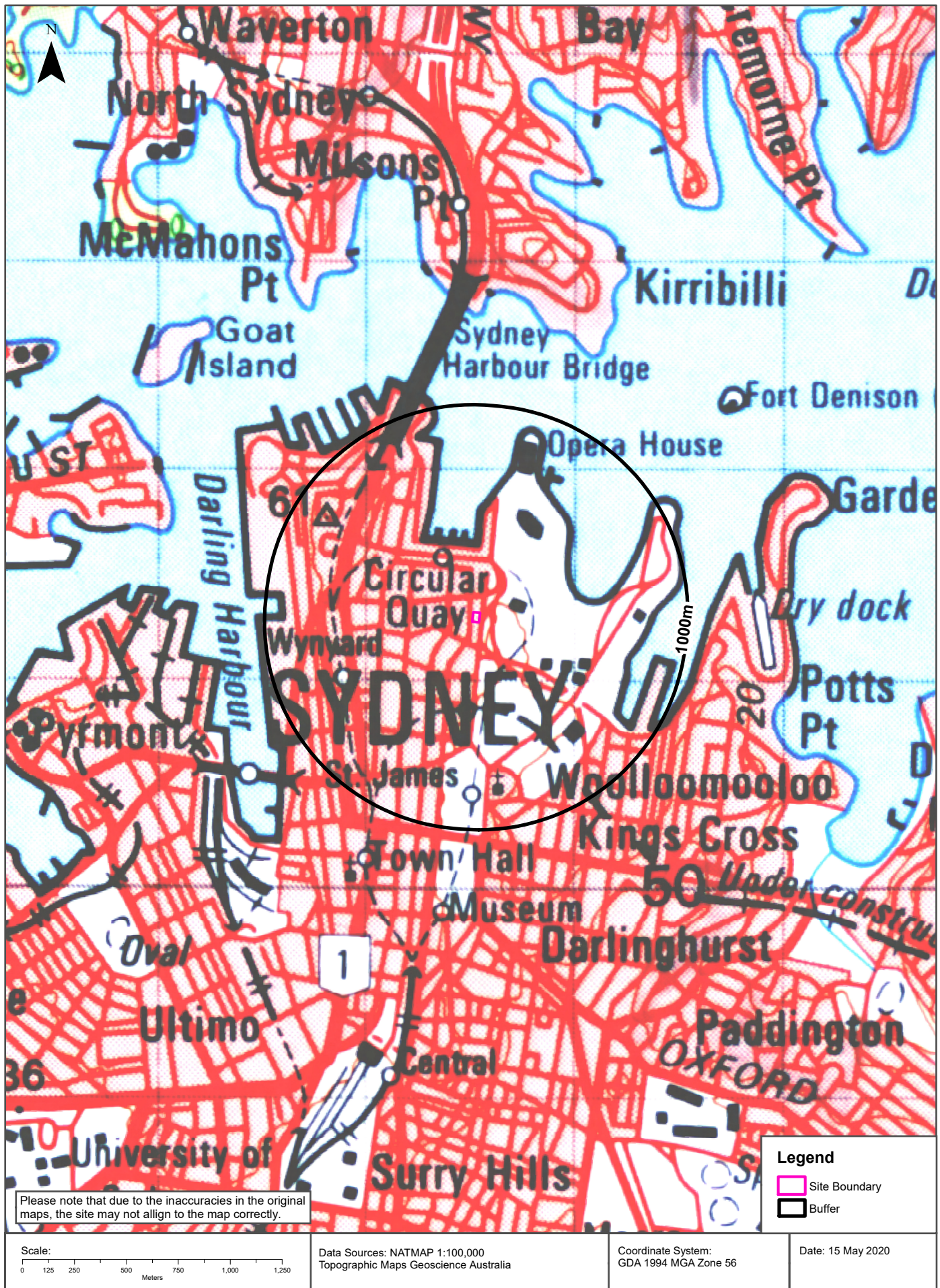
Data Sources: Topographic Map Data
© NSW Land and Property Information

Coordinate System:
GDA 1994 MGA Zone 56

Date: 15 May 2020

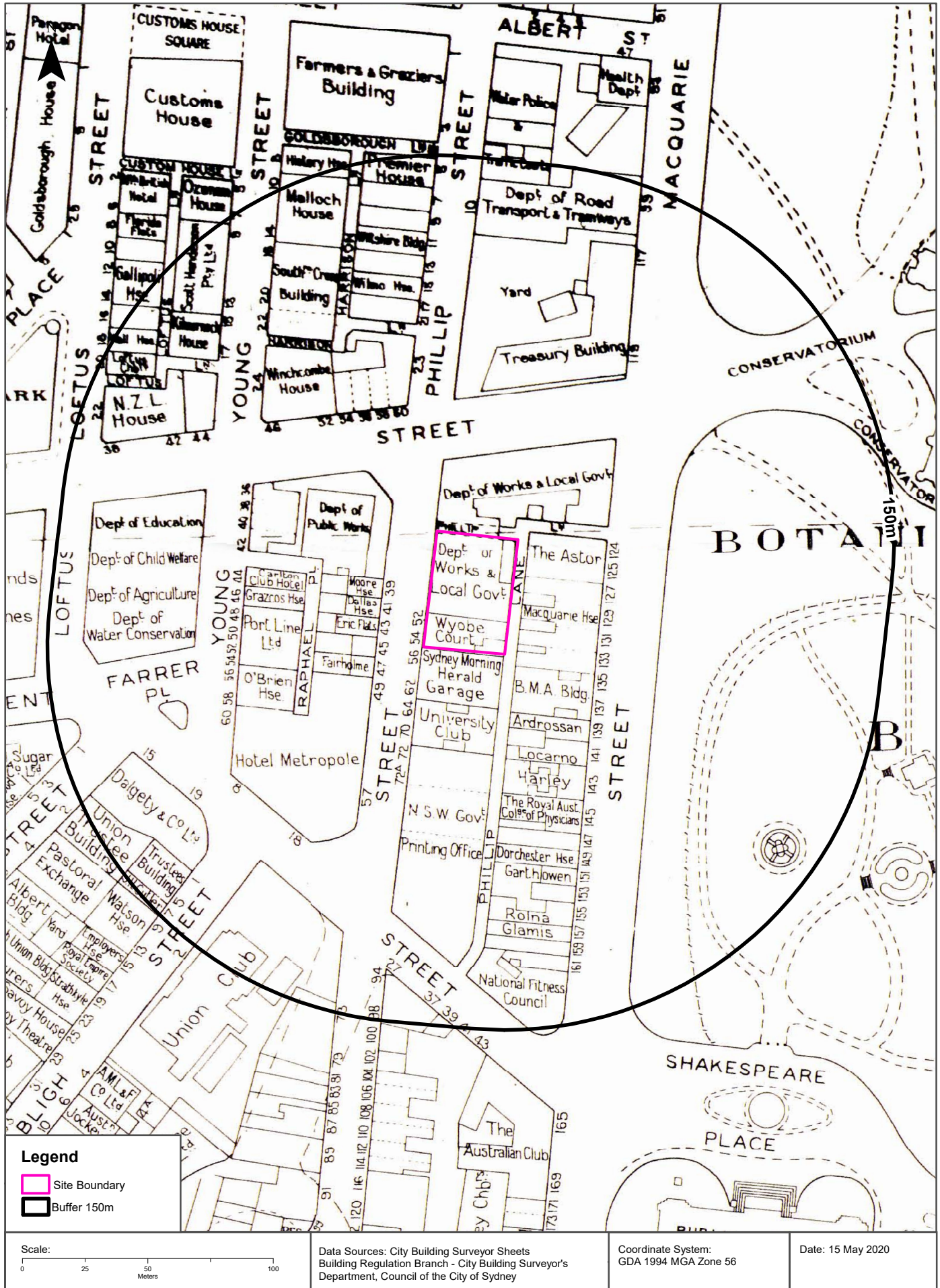
Historical Map 1975

50-52 Phillip Street, Sydney, NSW 2000



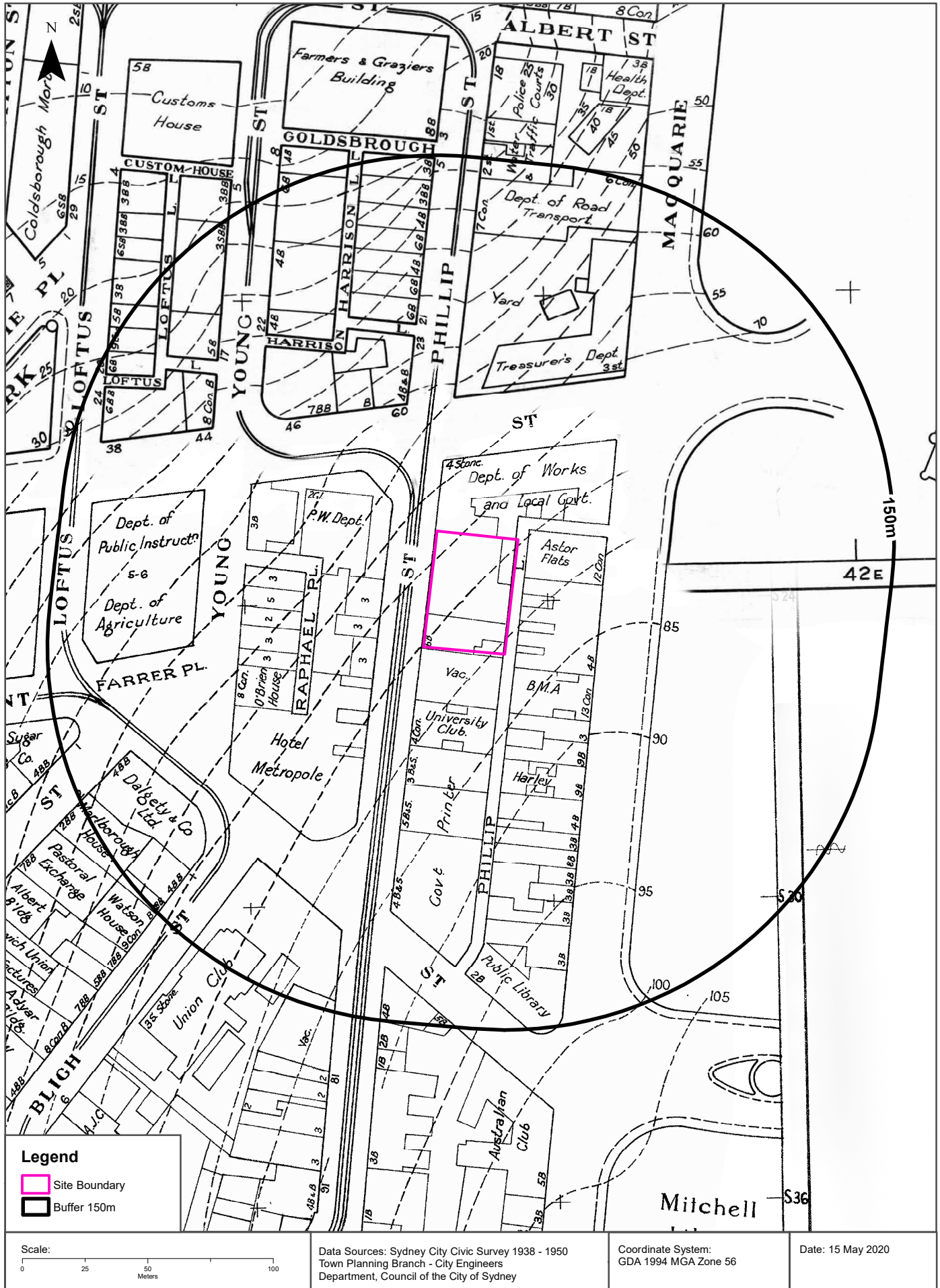
Historical Map 1956

50-52 Phillip Street, Sydney, NSW 2000



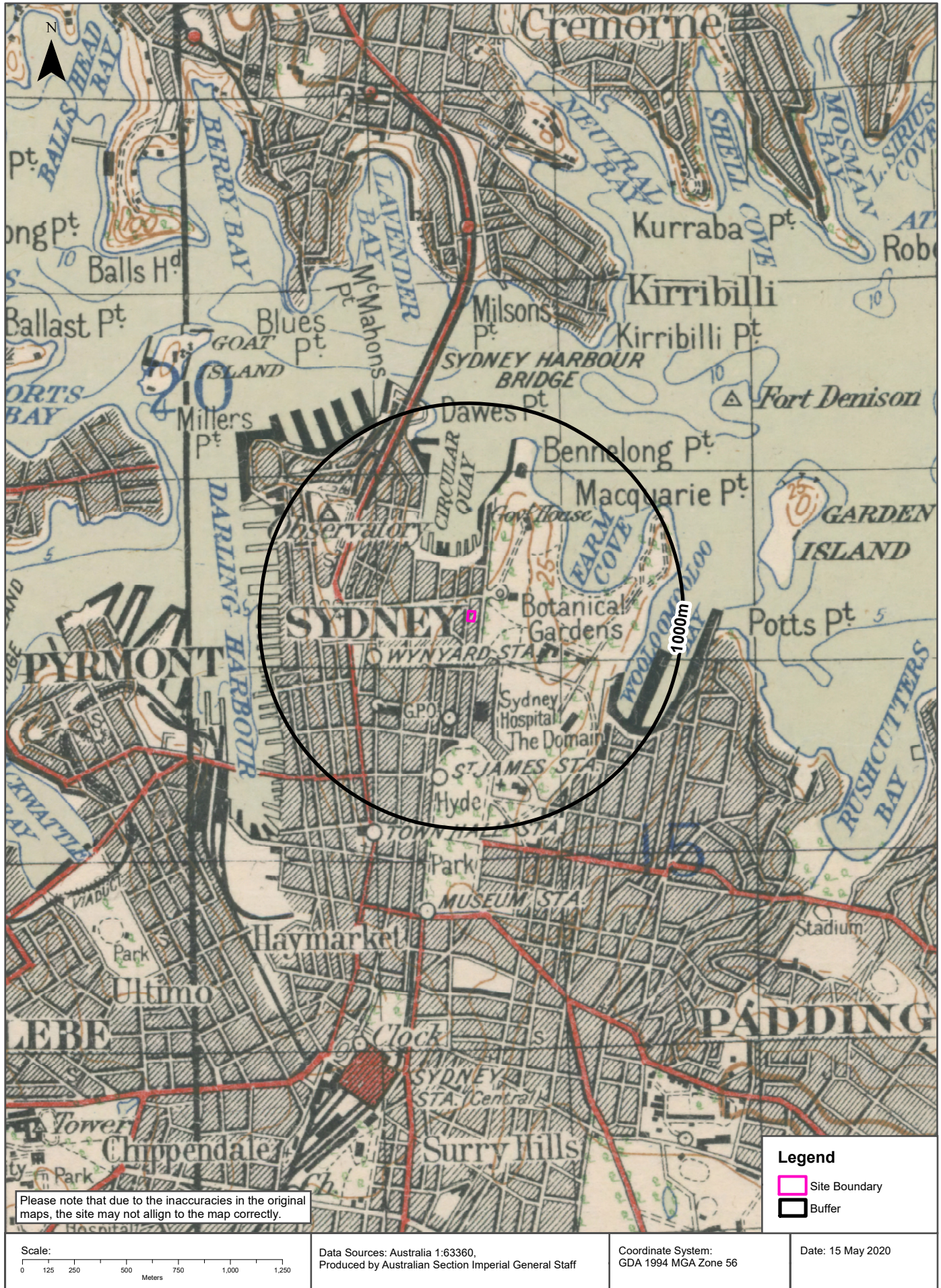
Historical Map 1938-1950

50-52 Phillip Street, Sydney, NSW 2000

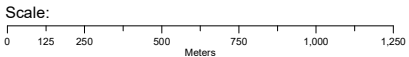


Historical Map c.1936

50-52 Phillp Street, Sydney, NSW 2000



Please note that due to the inaccuracies in the original maps, the site may not align to the map correctly.



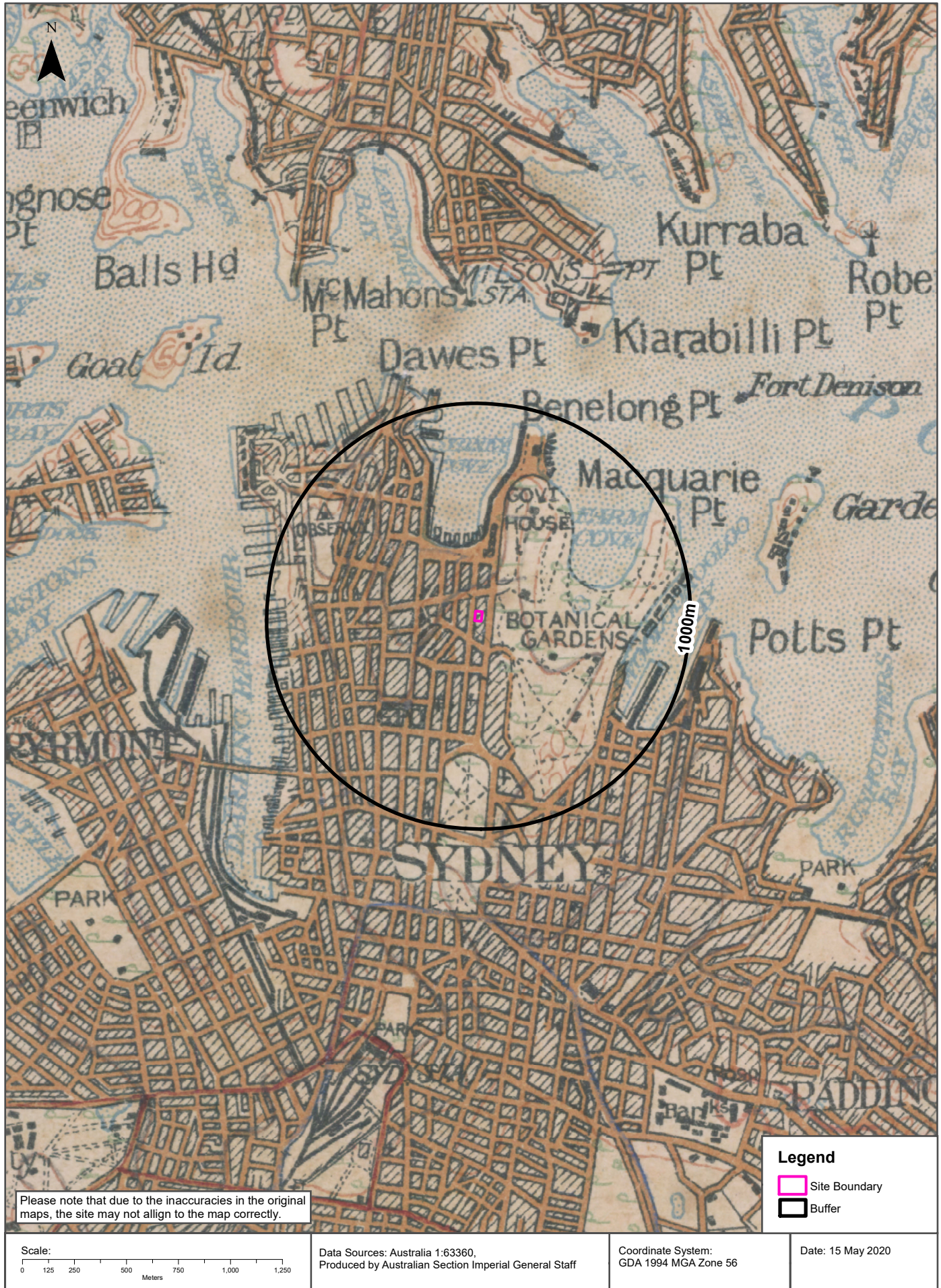
Data Sources: Australia 1:63360,
Produced by Australian Section Imperial General Staff

Coordinate System:
GDA 1994 MGA Zone 56

Date: 15 May 2020

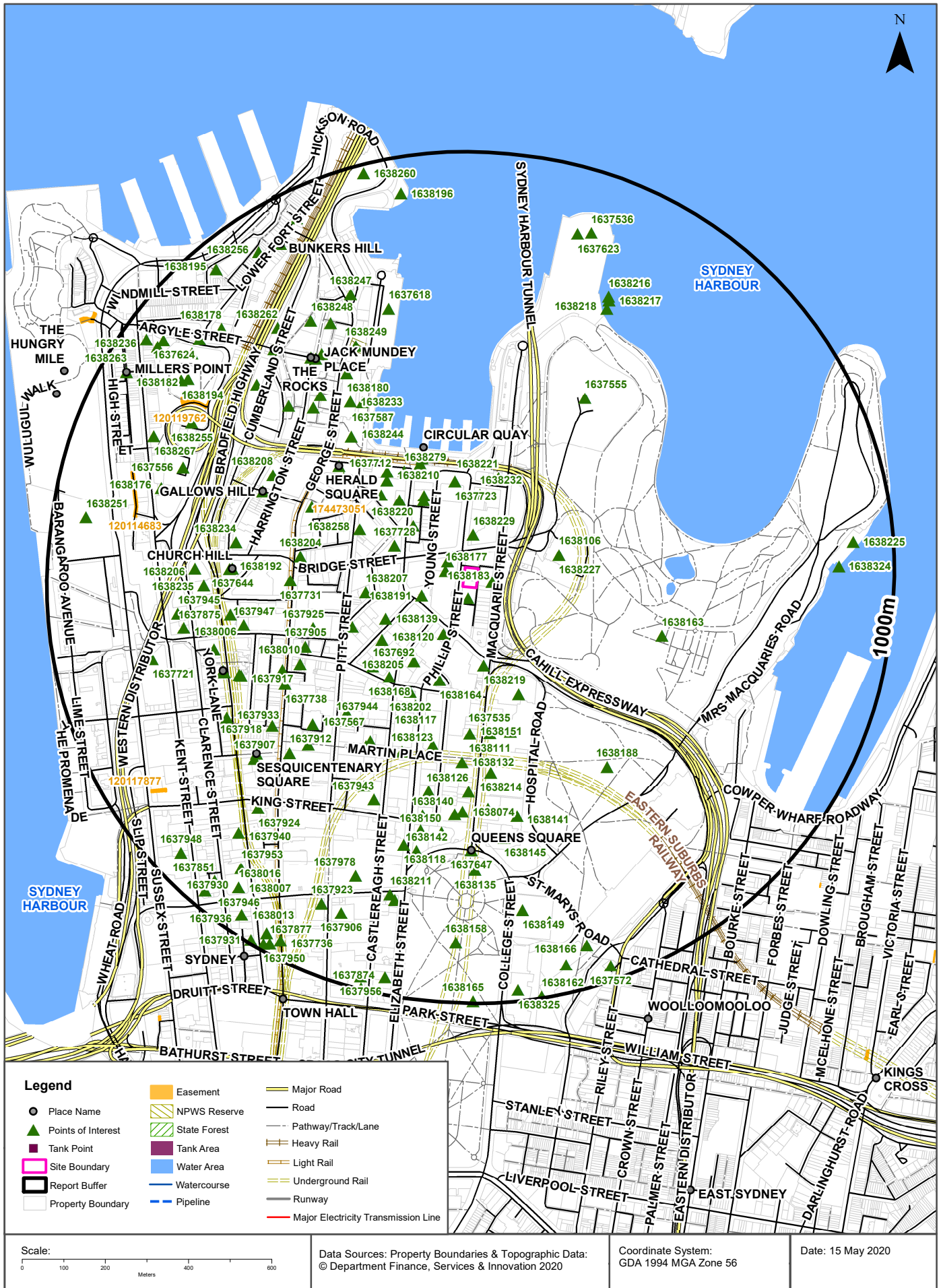
Historical Map c.1917

50-52 Phillp Street, Sydney, NSW 2000



Topographic Features

50-52 Phillp Street, Sydney, NSW 2000



Topographic Features

50-52 Phillip Street, Sydney, NSW 2000

Points of Interest

What Points of Interest exist within the dataset buffer?

Map Id	Feature Type	Label	Distance	Direction
1638224	Club	UNION UNIVERSITY AND SCHOOLS CLUB OF SYDNEY	27m	South
1638203	Embassy	ROYAL THAI CONSULATE-GENERAL	36m	East
1638183	Historic Site	FIRST GOVERNMENT HOUSE PLACE	44m	North West
1638177	Museum	MUSEUM OF SYDNEY	46m	West
1638229	University	SOUTHERN CROSS UNIVERSITY THE HOTEL SCHOOL	80m	North
1638191	Park	FARRER PLACE	101m	West
1638223	Club	UNION UNIVERSITY AND SCHOOLS CLUB OF SYDNEY	123m	South West
1638220	Club	GALLIPOLI MEMORIAL CLUB	160m	North West
1637728	Park	MACQUARIE PLACE	177m	North West
1638232	Museum	JUSTICE AND POLICE MUSEUM	179m	North
1638219	Club	AUSTRALIAN CLUB	187m	South
1637566	Community Facility	CUSTOM HOUSE	189m	North West
1638106	High School	CONSERVATORIUM HIGH SCHOOL	196m	East
1638227	University	SYDNEY CONSERVATORIUM OF MUSIC	196m	East
1638237	Library	SYDNEY CUSTOMS HOUSE LIBRARY	199m	North West
1638139	Education Facility	UNIVERSITY OF NEW SOUTH WALES CBD CAMPUS	201m	South West
1637723	Park	SCOUT PLACE	209m	North
1638205	Embassy	CONSULATE-GENERAL DEMOCRATIC REPUBLIC TIMOR LESTE	215m	South West
1638221	Club	ROYAL AUTOMOBILE CLUB OF AUSTRALIA	225m	North
1638243	Park	JESSIE STREET GARDENS	226m	North West
1638164	Park	CHIFLEY SQUARE	232m	South
1638207	Embassy	CONSULATE OF THE REPUBLIC OF BOTSWANA	233m	West
1638120	Embassy	CONSULATE-GENERAL OF THE REPUBLIC OF SIERRA LEONE	233m	South West
1638230	University	UNIVERSITY OF WOLLONGONG SYDNEY CBD CAMPUS	266m	North West
1638258	Post Office	ROYAL EXCHANGE POST OFFICE	269m	North West
1637734	Railway Station	CIRCULAR QUAY LIGHT RAIL STOP	272m	North West
1638279	Tourist Information Centre	CIRCULAR QUAY INFORMATION KIOSK SYDNEY	274m	North West
1638144	Library	STATE LIBRARY OF NSW	276m	South
1638168	Park	RICHARD JOHNSON SQUARE	280m	South West
1638321	Embassy	BRITISH CONSULATE-GENERAL	281m	North West

Map Id	Feature Type	Label	Distance	Direction
1638226	Railway Station	CIRCULAR QUAY RAILWAY STATION	282m	North
1637934	Embassy	COMMERCIAL OFFICE MALAYSIA CONSULATE	282m	South West
1638202	Embassy	CONSULATE-GENERAL OF NEW ZEALAND	283m	South West
1637692	Embassy	CONSULATE-GEN DEMOCRATIC SOCIALIST REP SRI LANKA	289m	South West
1638210	Transport Interchange	CIRCULAR QUAY BUS INTERCHANGE	297m	North West
1638117	Embassy	CONSULATE-GENERAL OF THE REPUBLIC OF IRAQ	307m	South West
1638222	Club	RUGBY CLUB	348m	North West
1638111	Post Office	SYDNEY PARLIAMENT HOUSE POST OFFICE	351m	South
1638151	Place Of Worship	UNITING CHURCH	351m	South
1637535	Community Facility	NSW PARLIAMENT HOUSE	357m	South
1638209	Embassy	ROYAL DANISH CONSULATE-GENERAL	363m	North West
1637925	Post Office	AUSTRALIA SQUARE POST OFFICE	373m	West
1638201	Embassy	CONSULATE-GENERAL OF JAPAN	388m	South
1637712	Urban Place	HERALD SQUARE	389m	North West
1638204	Embassy	THAILAND BOARD OF INVESTMENT CONSULATE	396m	West
1638266	Embassy	CONSULATE-GENERAL OF INDIA	396m	North West
1637905	Club	NSW SPORTS CLUB	405m	South West
1637939	Embassy	CONSULATE-GENERAL OF THE REPUBLIC OF PERU	413m	South West
1637731	Railway Station	BRIDGE STREET LIGHT RAIL STOP	414m	West
1638244	Park	FIRST FLEET PARK	416m	North West
1638132	Railway Station	MARTIN PLACE RAILWAY STATION	421m	South
1638123	Transport Interchange	MARTIN PLACE BUS INTERCHANGE	422m	South
1637944	Embassy	CONSULATE OF THE REPUBLIC OF BOLIVIA	426m	South West
1638010	Embassy	CONSULATE-GENERAL OF THE REPUBLIC OF ECUADOR	432m	South West
1637937	Embassy	CONSULATE-GENERAL OF PAKISTAN	433m	South West
1637660	Community Medical Centre	SYDNEY SEXUAL HEALTH CENTRE	445m	South
1638214	General Hospital	SYDNEY HOSPITAL AND SYDNEY EYE HOSPITAL	445m	South
1637959	Park	MARTIN PLACE	448m	South West
1638163	Park	THE ROYAL BOTANIC GARDEN SYDNEY	461m	East
1637587	Park	TALLAWOLADAH PLACE	467m	North West
1637855	Embassy	TRADE INVESTMENT OFFICE PHILLIPINE CONSULATE	477m	South West
1637555	Community Facility	GOVERNMENT HOUSE	483m	North East
1638233	Museum	MUSEUM OF CONTEMPORARY ART	485m	North West
1637738	Railway Station	WYNYARD LIGHT RAIL STOP	487m	South West
1637567	Community Facility	CITY RECITAL HALL	489m	South West
1638126	Club	INTERNATIONAL NIPPON AUST AND NZ CLUB	491m	South
1638072	Club	NSW LEAGUES CLUB	499m	South

Map Id	Feature Type	Label	Distance	Direction
1638208	Embassy	CONSULATE-GENERAL OF CANADA	512m	North West
1637641	Urban Place	GALLOWES HILL	519m	North West
1637553	Community Facility	STATE RECORDS AUTHORITY	530m	North West
1637915	Monument	CENOTAPH	531m	South West
1638152	Museum	THE MINT	532m	South
1638188	Park	THE DOMAIN	533m	South East
1637954	Club	CTA BUSINESS CLUB	534m	South West
1637947	Embassy	CONSULATE-GENERAL OF THE REPUBLIC OF COSTA RICA	534m	West
1638190	Park	BAKEHOUSE PLACE	540m	North West
1638074	Court House	SUPREME COURT	540m	South
1638115	Court House	HIGH COURT OF AUSTRALIA	547m	South
1638116	Court House	NSW FEDERAL COURT REGISTRY	547m	South
1638143	Court House	FEDERAL CIRCUIT COURT OF AUSTRALIA NSW	547m	South
1638180	Police Station	THE ROCKS POLICE STATION	547m	North West
1638234	Place Of Worship	CATHOLIC CHURCH	554m	West
1637943	Embassy	CONSULATE-GENERAL OF THE UNITED STATES OF AMERICA	555m	South West
1637644	Urban Place	CHURCH HILL	555m	West
1638140	University	UNIVERSITY OF SYDNEY ST JAMES CAMPUS	558m	South
1638141	Court House	HOSPITAL ROAD COURT COMPLEX	558m	South
1638192	Park	LANG PARK	562m	West
1637875	Place Of Worship	PRESBYTERIAN CHURCH	562m	West
1637918	Park	REGIMENTAL SQUARE	567m	South West
1637917	Park	WYNYARD PARK	574m	South West
1638257	Museum	SUSANNAH PLACE MUSEUM	574m	North West
1637912	Post Office	SYDNEY GPO POST OFFICE	577m	South West
1638018	Transport Interchange	WYNYARD BUS INTERCHANGE	577m	South West
1638150	Place Of Worship	ANGLICAN CHURCH	593m	South
1638249	Historic Site	CADMANS COTTAGE HISTORIC SITE	594m	North West
1637584	Community Facility	KING ST COURTS	595m	South
1638145	Museum	HYDE PARK BARRACKS MUSEUM	606m	South
1638031	Railway Station	WYNYARD RAILWAY STATION	608m	West
1637651	Urban Place	WYNYARD	610m	West
1637861	University	MAQUARIE UNIVERSITY CITY CAMPUS	616m	West
1637710	Urban Place	JACK MUNDEY PLACE	618m	North West
1638259	Tourist Information Centre	SYDNEY VISITOR CENTRE THE ROCKS	618m	North West
1638235	Place Of Worship	ANGLICAN CHURCH	622m	West
1638193	Suburb	THE ROCKS	626m	North West

Map Id	Feature Type	Label	Distance	Direction
1637647	Urban Place	QUEENS SQUARE	631m	South
1637645	Urban Place	SESQUICENTENARY SQUARE	637m	South West
1638118	Embassy	CONSULATE-GENERAL OF THE REPUBLIC OF KOREA	637m	South
1638142	Court House	ST JAMES ROAD COURT	645m	South
1638206	Embassy	CONSULATE-GENERAL OF AUSTRIA	645m	West
1637618	Community Facility	OVERSEAS PASSENDER TERMINAL	648m	North
1637933	Embassy	CONSULATE-GENERAL OF THE REPUBLIC OF MADAGASCAR	649m	South West
1637907	Club	COMBINED SERVICES RSL CLUB	650m	South West
1637565	Community Facility	KING GEORGE V RECREATION CENTRE	666m	North West
1638261	Park	THE ROCKS SQUARE	670m	North West
1638006	Embassy	CONSULATE-GENERAL OF PORTUGAL	677m	West
1638135	Railway Station	ST JAMES RAILWAY STATION	679m	South
1637945	Embassy	CONSULATE-GENERAL OF BRAZIL	688m	West
1637642	Urban Place	ARGYLE CUT	697m	North West
1638218	Wharf	MAN-O-WAR STEPS	697m	North East
1638248	Park	FOUNDATION PARK	699m	North West
1638247	Park	BUSHELL PLACE	711m	North West
1638217	Wharf	MAN-O-WAR STEPS	717m	North East
1637556	Community Facility	NATIONAL TRUST CENTRE	719m	West
1637924	Education Facility	AUSTRALIAN IDEAL COLLEGE	725m	South West
1638216	Wharf	MAN-O-WAR STEPS	725m	North East
1638262	Park	Park	731m	North West
1637978	Tourist Attraction	SYDNEY TOWER	742m	South
1638255	Primary School	FORT STREET PUBLIC SCHOOL	743m	North West
1638176	Fire Station	THE ROCKS FIRE STATION	754m	West
1638211	Transport Interchange	ST JAMES BUS INTERCHANGE	761m	South
1637721	Shopping Centre	NAPOLEON PLAZA	766m	West
1638127	Club	THE QUEEN'S CLUB	772m	South
1638149	Place Of Worship	ST MARY'S CATHEDRAL	783m	South
1637940	Embassy	CONSULATE-GENERAL OF ROMANIA	801m	South West
1638182	Mountain/Hill/Peak	OBSERVATORY HILL	805m	North West
1638267	Sports Court	KENT STREET TENNIS COURT	812m	North West
1638194	Observatory	SYDNEY OBSERVATORY	817m	North West
1638178	Place Of Worship	ANGLICAN CHURCH	819m	North West
1638175	Combined Primary-Secondary School	ST MARY'S CATHEDRAL COLLEGE	822m	South
1638245	Park	OBSERVATORY PARK	834m	North West
1637923	Railway Station	CITY CENTRE MONORAIL STATION	835m	South West

Map Id	Feature Type	Label	Distance	Direction
1637906	Club	CITY TATTERSALLS CLUB	838m	South
1637623	Headland Like	BENNELONG POINT / DUBBAGULLEE	840m	North
1638246	Park	ARGYLE PLACE	842m	North West
1637536	Community Facility	SYDNEY OPERA HOUSE	852m	North
1638158	Park	HYDE PARK	854m	South
1637953	Club	BOWLERS CLUB OF NSW	862m	South West
1638324	Wharf	Wharf	866m	East
1637711	Urban Place	BUNKERS HILL	895m	North West
1638166	Park	SYLVIA CHASE SQUARE	900m	South
1638016	Embassy	CONSULATE-GENERAL OF THE ARGENTINE REPUBLIC	902m	South West
1638007	Embassy	CONSULATE-GENERAL OF URUGUAY	902m	South West
1637946	Embassy	CONSULATE-GENERAL PEOPLE'S REPUBLIC OF CHINA	902m	South West
1637935	Embassy	AGRICULTURE SECTION MALAYSIA CONSULATE	902m	South West
1637854	Embassy	COMMERCIAL OFFICE ITALY CONSULATE	902m	South West
1637930	Embassy	CONSULATE-GENERAL OF ITALY	902m	South West
1638225	Swimming Pool	THE ANDREW (BOY) CHARLTON POOL	903m	East
1638256	Museum	COLONIAL HOUSE MUSEUM	906m	North West
1637624	Park	NITA MCCRAE PARK	907m	North West
1637550	Community Facility	ABRAHAM MOTT HALL	909m	North West
1638196	Park	HICKSON ROAD RESERVE	914m	North
1638251	Park	HICKSON PARK	918m	West
1637851	High School	MACQUARIE GRAMMAR SCHOOL	926m	South West
1637948	Embassy	CONSULATE-GENERAL OF THE REPUBLIC OF CROATIA	931m	South West
1638264	Suburb	DAWES POINT	931m	North West
1638333	Park	PHILLIP PARK	932m	South
1638195	Park	THE PADDOCK	934m	North West
1638263	Suburb	MILLERS POINT	939m	North West
1638236	Place Of Worship	CATHOLIC CHURCH	941m	North West
1638013	Embassy	CONSULATE-GENERAL OF FRANCE	951m	South West
1637936	Embassy	CONSULATE-GENERAL OF MALTA	951m	South West
1637691	Embassy	CONSULATE-GENERAL OF SPAIN	951m	South West
1637736	Railway Station	QVB LIGHT RAIL STOP	957m	South West
1637975	Post Office	QUEEN VICTORIA BUILDING POST OFFICE	957m	South West
1638012	Embassy	CONSULATE-GENERAL OF THE ARAB REPUBLIC OF EGYPT	958m	South West
1637874	Place Of Worship	GREAT SYNOGOGUE SYDNEY	959m	South
1637572	Community Facility	WOOLLOOMOOLOO PCYC	965m	South
1637956	Club	NSW MASONIC CLUB	970m	South

Map Id	Feature Type	Label	Distance	Direction
1638325	Swimming Pool	COOK AND PHILLIP PARK AQUATIC AND FITNESS CENTRE	973m	South
1637877	Tourist Attraction	QUEEN VICTORIA BUILDING	976m	South West
1638260	Park	DAWES POINT RESERVE	979m	North
1637950	Transport Interchange	TOWN HALL BUS INTERCHANGE	984m	South West
1637931	Embassy	CULTURAL OFFICE ITALY CONSULATE	990m	South West
1638162	Park	COOK PARK	995m	South
1638165	Park	SANDRINGHAM GARDENS	995m	South
1637903	Post Office	SYDNEY SOUTH POST OFFICE	997m	South

Topographic Data Source: © Land and Property Information (2015)

Creative Commons 3.0 © Commonwealth of Australia <http://creativecommons.org/licenses/by/3.0/au/deed.en>

Topographic Features

50-52 Phillip Street, Sydney, NSW 2000

Tanks (Areas)

What are the Tank Areas located within the dataset buffer?

Note. The large majority of tank features provided by LPI are derived from aerial imagery & are therefore primarily above ground tanks.

Map Id	Tank Type	Status	Name	Feature Currency	Distance	Direction
	No records in buffer					

Tanks (Points)

What are the Tank Points located within the dataset buffer?

Note. The large majority of tank features provided by LPI are derived from aerial imagery & are therefore primarily above ground tanks.

Map Id	Tank Type	Status	Name	Feature Currency	Distance	Direction
	No records in buffer					

Tanks Data Source: © Land and Property Information (2015)

Creative Commons 3.0 © Commonwealth of Australia <http://creativecommons.org/licenses/by/3.0/au/deed.en>

Major Easements

What Major Easements exist within the dataset buffer?

Note. Easements provided by LPI are not at the detail of local governments. They are limited to major easements such as Right of Carriageway, Electrical Lines (66kVa etc.), Easement to drain water & Significant subterranean pipelines (gas, water etc.).

Map Id	Easement Class	Easement Type	Easement Width	Distance	Direction
174473051	Primary	Right of way	Var	314m	North West
120119762	Primary	Undefined		730m	North West
120114683	Primary	Undefined		798m	West
120117877	Primary	Undefined		863m	South West

Easements Data Source: © Land and Property Information (2015)

Creative Commons 3.0 © Commonwealth of Australia <http://creativecommons.org/licenses/by/3.0/au/deed.en>

Topographic Features

50-52 Phillip Street, Sydney, NSW 2000

State Forest

What State Forest exist within the dataset buffer?

State Forest Number	State Forest Name	Distance	Direction
N/A	No records in buffer		

State Forest Data Source: © NSW Department of Finance, Services & Innovation (2018)
Creative Commons 3.0 © Commonwealth of Australia <http://creativecommons.org/licenses/by/3.0/au/deed.en>

National Parks and Wildlife Service Reserves

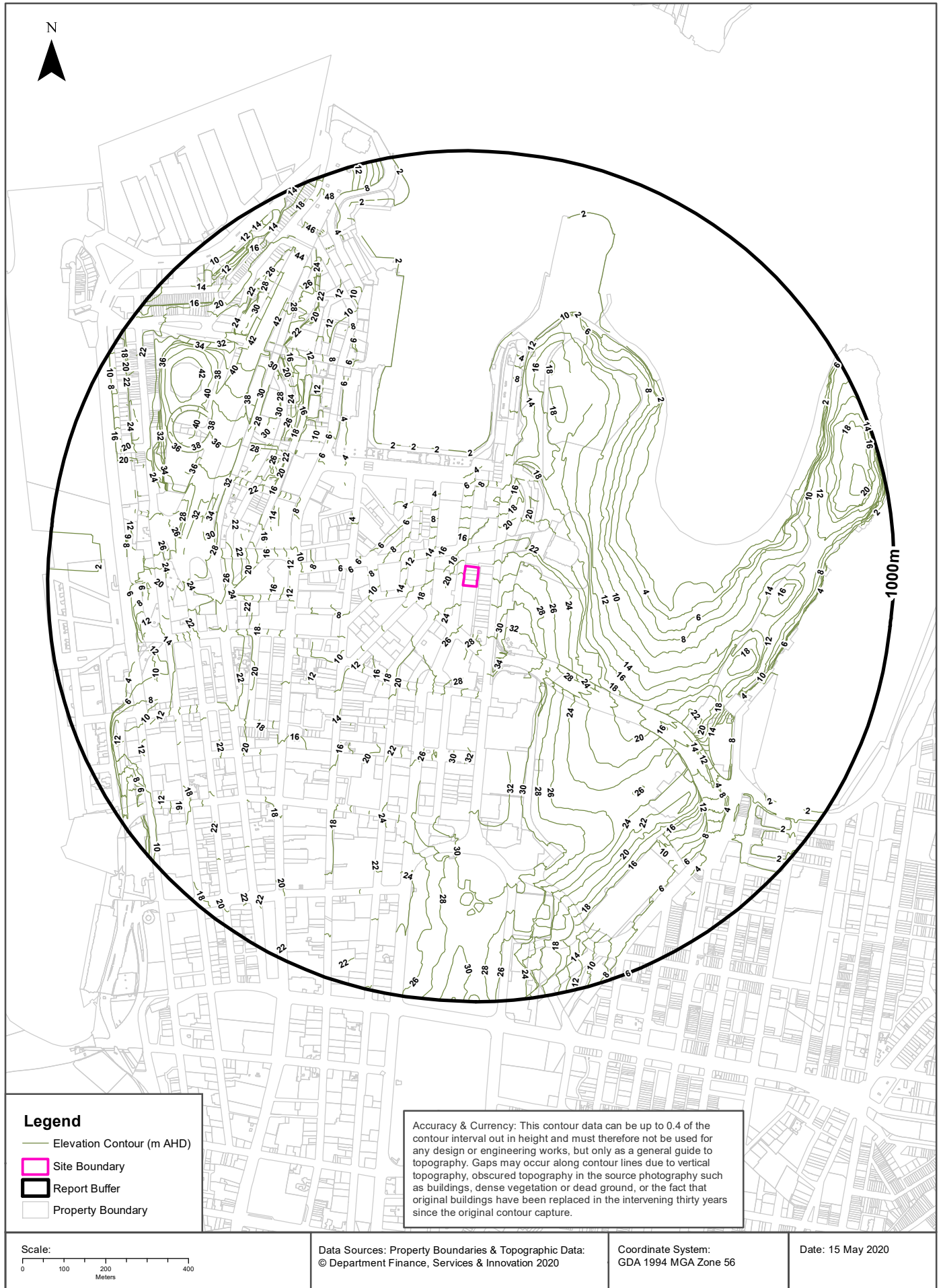
What NPWS Reserves exist within the dataset buffer?

Reserve Number	Reserve Type	Reserve Name	Gazetted Date	Distance	Direction
N0201	HISTORIC SITE	Cadmans Cottage Historic Site	28/04/1972	566m	North West

NPWS Data Source: © NSW Department of Finance, Services & Innovation (2018)
Creative Commons 3.0 © Commonwealth of Australia <http://creativecommons.org/licenses/by/3.0/au/deed.en>

Elevation Contours (m AHD)

50-52 Phillp Street, Sydney, NSW 2000



Hydrogeology & Groundwater

50-52 Phillip Street, Sydney, NSW 2000

Hydrogeology

Description of aquifers on-site:

Description
No Data

Description of aquifers within the dataset buffer:

Description
Porous, extensive aquifers of low to moderate productivity
Porous, extensive highly productive aquifers

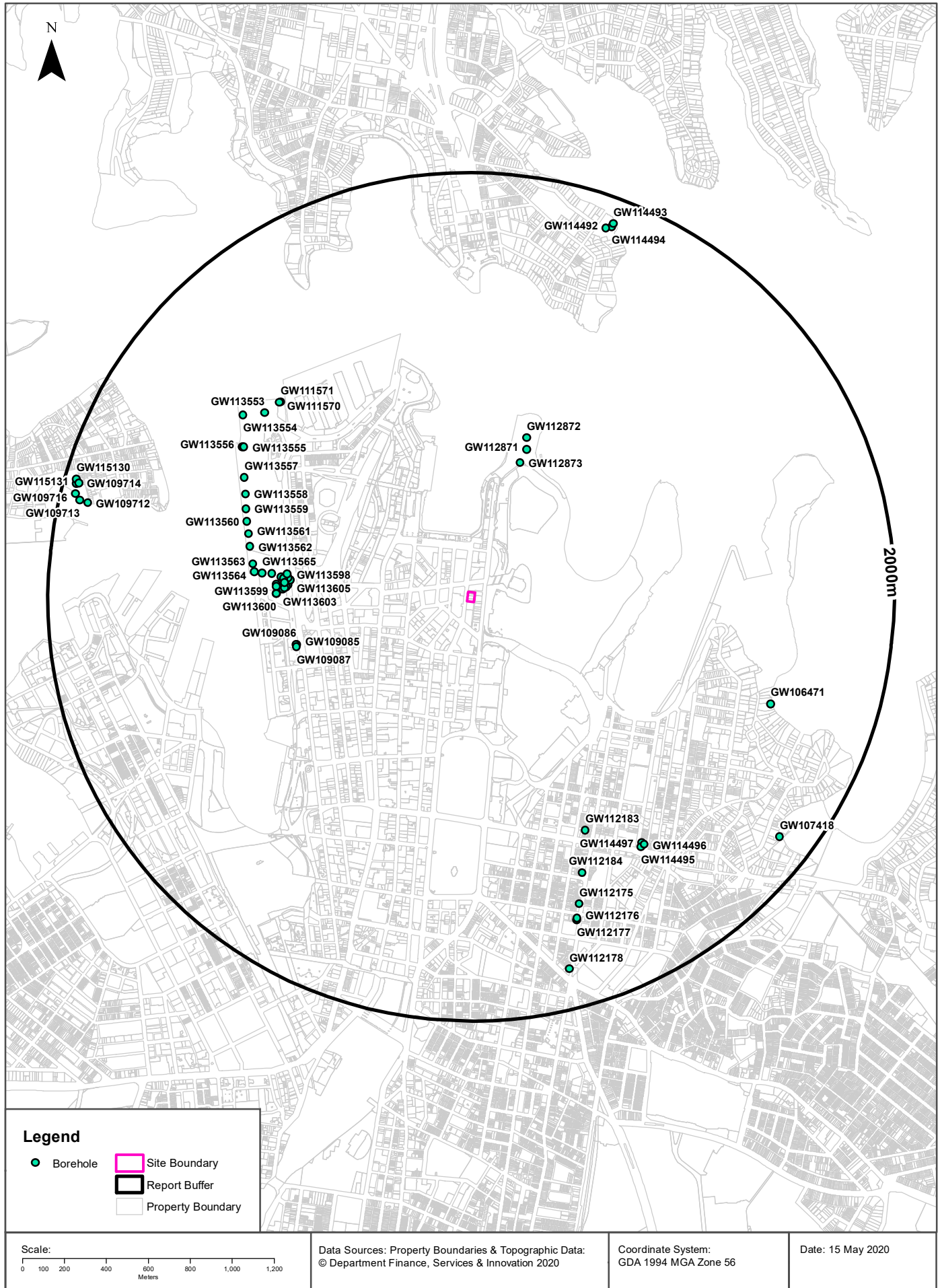
Hydrogeology Map of Australia : Commonwealth of Australia (Geoscience Australia)
Creative Commons 3.0 © Commonwealth of Australia <http://creativecommons.org/licenses/by/3.0/au/deed.en>

Botany Groundwater Management Zones

Groundwater management zones relating to the Botany Sand Beds aquifer within the dataset buffer:

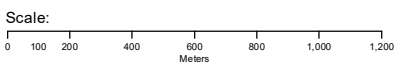
Management Zone No.	Restriction	Distance	Direction
N/A	No records in buffer		

Botany Groundwater Management Zones Data Source : NSW Department of Primary Industries



Legend

- Borehole
- Site Boundary
- Report Buffer
- Property Boundary



Data Sources: Property Boundaries & Topographic Data:
 © Department Finance, Services & Innovation 2020

Coordinate System:
 GDA 1994 MGA Zone 56

Date: 15 May 2020

Hydrogeology & Groundwater

50-52 Phillp Street, Sydney, NSW 2000

Groundwater Boreholes

Boreholes within the dataset buffer:

GW No.	Licence No	Work Type	Owner Type	Authorised Purpose	Intended Purpose	Name	Complete Date	Final Depth (m)	Drilled Depth (m)	Salinity (mg/L)	SWL (m bgl)	Yield (L/s)	Elev (AHD)	Dist	Dir
GW112 873	10BL604 486	Bore	Other Govt	Monitoring Bore	Monitoring Bore	Sydney Opera House Trust	28/04/2011	15.10	15.10					654m	North
GW112 871	10BL604 486	Bore	Other Govt	Monitoring Bore	Monitoring Bore	Sydney Opera House Trust	11/02/2011	20.00	20.00					724m	North
GW112 872	10BL604 486	Bore	Other Govt	Monitoring Bore	Monitoring Bore	Sydney Opera House Trust	28/04/2011	20.12	20.12					777m	North
GW109 085	10BL602 334	Bore	Other Govt	Monitoring Bore	Monitoring Bore		22/07/2008	5.68	5.68					836m	West
GW109 086	10BL602 334	Bore	Other Govt	Monitoring Bore	Monitoring Bore		22/07/2008	5.68	5.68					841m	West
GW109 087	10BL602 334	Bore	Other Govt	Monitoring Bore	Monitoring Bore		22/07/2008	8.50	8.50					842m	West
GW113 609	10BL604 366	Bore	Private	Monitoring Bore	Monitoring Bore	Barangaroo Delivery Authority	07/03/2010	3.45	3.45					848m	West
GW113 608	10BL604 366	Bore	Private	Monitoring Bore	Monitoring Bore	Barangaroo Delivery Authority	02/03/2010	13.00	13.00					848m	West
GW113 605	10BL604 366	Bore	Private	Monitoring Bore	Monitoring Bore	Barangaroo Delivery Authority	23/02/2010	3.00	3.00					856m	West
GW113 598	10BL604 366	Bore	Private	Monitoring Bore	Monitoring Bore	Barangaroo Delivery Authority	10/02/2010	13.20	13.20					858m	West
GW113 596	10BL604 366	Bore	Private	Monitoring Bore	Monitoring Bore	Barangaroo Delivery Authority	08/12/2009	14.10	14.10					863m	West
GW113 604	10BL604 366	Bore	Private	Monitoring Bore	Monitoring Bore	Barangaroo Delivery Authority	23/02/2010	8.20	8.20					864m	West
GW113 597	10BL604 366	Bore	Private	Monitoring Bore	Monitoring Bore	Barangaroo Delivery Authority	07/12/2009	9.50	9.50					867m	West
GW113 602	10BL604 366	Bore	Private	Monitoring Bore	Monitoring Bore	Barangaroo Delivery Authority	11/02/2010	17.00	17.00					871m	West
GW113 607	10BL604 366	Bore	Private	Monitoring Bore		Barangaroo Delivery Authority	22/02/2010	7.20	7.20					874m	West
GW113 610	10BL604 366	Bore	Private	Monitoring Bore	Monitoring Bore	Barangaroo Delivery Authority	26/02/2010	12.20	12.20					881m	West
GW113 603	10BL604 366	Bore	Private	Monitoring Bore	Monitoring Bore	Barangaroo Delivery Authority	19/02/2010	14.50	14.50					881m	West
GW113 612	10BL604 366	Bore	Private	Monitoring Bore	Monitoring Bore	Barangaroo Delivery Authority	03/03/2010	13.00	13.00					893m	West
GW113 599	10BL604 366	Bore	Private	Monitoring Bore	Monitoring Bore	Barangaroo Delivery Authority	09/02/2010	13.50	13.50					910m	West

GW No.	Licence No	Work Type	Owner Type	Authorised Purpose	Intended Purpose	Name	Complete Date	Final Depth (m)	Drilled Depth (m)	Salinity (mg/L)	SWL (m bgl)	Yield (L/s)	Elev (AHD)	Dist	Dir
GW113 601	10BL604 366	Bore	Private	Monitoring Bore	Monitoring Bore	Barangaroo Delivery Authority	11/02/2010	14.20	14.20					910m	West
GW113 600	10BL604 366	Bore	Private	Monitoring Bore	Monitoring Bore	Barangaroo Delivery Authority	09/02/2010	14.20	14.20					910m	West
GW113 611	10BL604 366	Bore	Private	Monitoring Bore	Monitoring Bore	Barangaroo Delivery Authority	02/03/2010	7.50	7.50					912m	West
GW113 606	10BL604 366	Bore	Private	Monitoring Bore	Monitoring Bore	Barangaroo Delivery Authority	04/03/2010	13.00	13.00					914m	West
GW113 566	10BL604 425	Bore	Other Govt	Monitoring Bore	Monitoring Bore	Barangaroo Delivery Authority	06/01/2011	3.00	3.00					938m	West
GW113 565	10BL604 425	Bore	Other Govt	Monitoring Bore	Monitoring Bore	Barangaroo Delivery Authority	06/01/2011	4.00	4.00					986m	West
GW113 564	10BL604 425	Bore	Other Govt	Monitoring Bore	Monitoring Bore	Barangaroo Delivery Authority	06/01/2011	7.00	7.00					1024m	West
GW113 563	10BL604 425	Bore	Other Govt	Monitoring Bore	Monitoring Bore	Barangaroo Delivery Authority	06/01/2011	11.70	11.70					1033m	West
GW113 562	10BL604 425	Bore	Other Govt	Monitoring Bore	Monitoring Bore	Barangaroo Delivery Authority	06/01/2011	10.70	10.70					1062m	West
GW113 561	10BL604 425	Bore	Other Govt	Monitoring Bore	Monitoring Bore	Barangaroo Delivery Authority	06/01/2011	4.50	4.50					1082m	West
GW113 560	10BL604 425	Bore	Other Govt	Monitoring Bore	Monitoring Bore	Barangaroo Delivery Authority	06/01/2011	3.60	3.60					1105m	West
GW113 559	10BL604 425	Bore	Other Govt	Monitoring Bore	Monitoring Bore	Barangaroo Delivery Authority	06/01/2011	4.00	4.00					1129m	West
GW113 558	10BL604 425	Bore	Other Govt	Monitoring Bore	Monitoring Bore	Barangaroo Delivery Authority	06/01/2011	14.00	14.00					1158m	North West
GW113 557	10BL604 425	Bore	Other Govt	Monitoring Bore	Monitoring Bore	Barangaroo Delivery Authority	06/01/2011	12.00	12.00					1197m	North West
GW112 183	10BL158 267	Bore	Private	Monitoring Bore	Monitoring Bore		01/03/1999	30.00	30.00					1213m	South East
GW113 555	10BL604 425	Bore	Other Govt	Monitoring Bore	Monitoring Bore	Barangaroo Delivery Authority	06/01/2011	14.00	14.00					1272m	North West
GW111 571	10BL604 689	Bore	Other Govt	Monitoring Bore	Monitoring Bore		27/06/2011	6.00	6.00		2.65	1.000		1272m	North West
GW111 570	10BL604 689	Bore	Other Govt	Monitoring Bore	Monitoring Bore		27/06/2011	6.00	6.00		2.72	1.000		1275m	North West
GW113 556	10BL604 425	Bore	Other Govt	Monitoring Bore	Monitoring Bore	Barangaroo Delivery Authority	06/01/2011	14.00	14.00					1279m	North West
GW113 553	10BL604 425	Bore	Other Govt	Monitoring Bore	Monitoring Bore	Barangaroo Delivery Authority	06/01/2011	5.20	5.20					1291m	North West
GW113 554	10BL604 425	Bore	Other Govt	Monitoring Bore	Monitoring Bore	Barangaroo Delivery Authority	06/01/2011	5.00	5.00					1363m	North West
GW112 184	10BL158 267	Bore	Private	Monitoring Bore	Monitoring Bore		01/03/1999	30.00	30.00					1393m	South
GW114 497	10BL604 396	Bore	Private	Monitoring Bore	Monitoring Bore		20/12/2010	5.50	10.00					1401m	South East
GW114 496	10BL604 396	Bore	Private	Monitoring Bore	Monitoring Bore		20/12/2010	5.50	5.50					1415m	South East
GW114 495	10BL604 396	Bore	Private	Monitoring Bore	Monitoring Bore		20/12/2010	6.15	6.15					1416m	South East
GW106 471	10BL163 135, 10WA10 8697	Spear	Private	Domestic	Domestic		22/11/2004	2.00	2.00					1498m	East

GW No.	Licence No	Work Type	Owner Type	Authorised Purpose	Intended Purpose	Name	Complete Date	Final Depth (m)	Drilled Depth (m)	Salinity (mg/L)	SWL (m bgl)	Yield (L/s)	Elev (AHD)	Dist	Dir
GW112 175	10BL158 267	Bore	Private	Monitoring Bore	Monitoring Bore		01/03/1999	30.00	30.00					1527m	South
GW112 176	10BL158 267	Bore	Private	Monitoring Bore	Monitoring Bore		01/03/1999	30.00	30.00					1587m	South
GW112 177	10BL158 267	Bore	Private	Monitoring Bore	Monitoring Bore		01/03/1999	30.00	30.00					1595m	South
GW112 178	10BL158 267	Bore	Private	Monitoring Bore	Monitoring Bore		01/03/1999	30.00	30.00					1810m	South
GW107 418	10BL162 920, 10WA10 8666	Speare	Private	Domestic	Domestic		21/10/2005	11.50	11.50	Good	3.50	1.000		1841m	South East
GW114 492	10BL604 468	Bore	Private	Monitoring Bore	Monitoring Bore		04/05/2011	10.00	10.00		1.20			1846m	North
GW114 494	10BL604 468	Bore	Private	Monitoring Bore	Monitoring Bore		04/05/2011	10.00	10.00					1862m	North
GW109 712	10BL163 286	Well	Other Govt	Monitoring Bore	Monitoring Bore		21/01/2004	5.80	5.80		2.64			1862m	West
GW114 493	10BL604 468	Bore	Private	Monitoring Bore	Monitoring Bore		04/05/2011	10.00	10.00		6.20			1878m	North
GW109 713	10BL163 286	Well	Other Govt	Monitoring Bore	Monitoring Bore		21/01/2004	6.00	6.00		2.52			1902m	West
GW109 714	10BL163 286	Well	Other Govt	Monitoring Bore	Monitoring Bore		22/01/2004	5.90	5.90		2.55			1927m	West
GW109 716	10BL163 286	Well	Other Govt	Monitoring Bore	Monitoring Bore		22/01/2004	6.00	6.00		1.79			1929m	West
GW115 131	10BL604 652			Monitoring Bore	Monitoring Bore		11/04/2011	1.40	1.40					1937m	West
GW115 130	10BL604 652			Monitoring Bore	Monitoring Bore		11/04/2011	10.00	10.00					1943m	West

Borehole Data Source : NSW Department of Primary Industries - Office of Water / Water Administration Ministerial Corporation for all bores prefixed with GW. All other bores © Commonwealth of Australia (Bureau of Meteorology) 2015. Creative Commons 3.0 © Commonwealth of Australia <http://creativecommons.org/licenses/by/3.0/au/deed.en>

Hydrogeology & Groundwater

50-52 Phillp Street, Sydney, NSW 2000

Driller's Logs

Drill log data relevant to the boreholes within the dataset buffer:

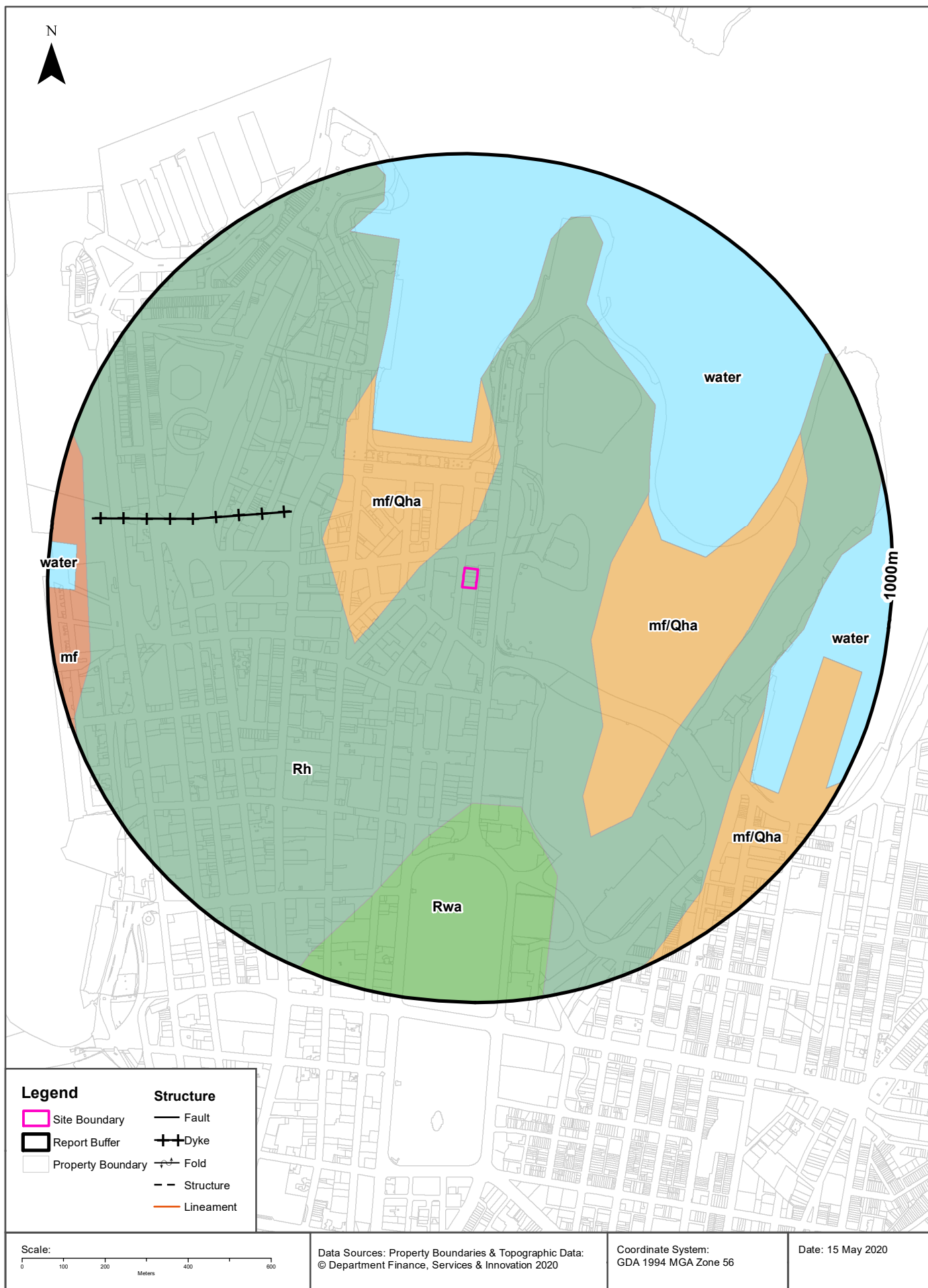
Groundwater No	Drillers Log	Distance	Direction
GW109085	0.00m-1.30m FILL,SILTY SAND MEDIUM TO COARSE 1.30m-2.10m FILL,SILT SAND CLAY MIXTURE 2.10m-2.20m FILL, SHINY GRAVEL ,BLACK SILT 2.20m-3.10m FILL,SILTY SAND BROWN RED 3.10m-4.00m FILL CLAY,GREY,BROWN,MOIST 4.00m-5.68m SAND,FINE TO MEDIUM	836m	West
GW109086	0.00m-0.50m FILL,MEDIUM TO COARSE 0.50m-1.00m FILL,SILTY SAND 1.00m-1.80m FILL,CLAYEY SAND FINE GRAINED 1.80m-2.00m FILL,GRAVELLY SAND 2.00m-3.20m FILL,SAND WITH SOME SILT 3.20m-3.80m FILL SILTY SAND 3.80m-4.50m FILL CLAY SILT SAND MIXTURE 4.50m-5.68m SAND,FINE TO MEDIUM GRAINED	841m	West
GW109087	0.00m-1.00m FILL,CLAY MIXED WITH COARSE GRAVEL 1.00m-1.50m FILL SAND MEDIUM GRAINED 1.50m-2.20m FILL,SILTY SAND,MOIST,FIRM WITH GRAVEL 2.20m-3.50m FILL,SAND MEDIUM GRAINED,GREY/BROWN 3.50m-4.00m FILL,SILTY SAND,MOIST,LOOSE TO FIRM 4.00m-4.50m FILL,CRUSHED SANDSTONE 4.50m-5.90m SAND MEDIUM TO FINE ,SILT BROWN,CLAY 5.90m-7.00m CLAY,HIGH PLASTICITY,WET,SHELLS 7.00m-8.50m SAND,FINE TO MEDIUM GRAINED,BEIGE	842m	West
GW111571	0.00m-0.20m CONCRETE 0.20m-1.80m FILL,CLAYEY SAND,YELLOW BROWN 1.80m-6.00m FILL,SAND YELLOW	1272m	North West
GW111570	0.00m-0.20m CONCRETE 0.20m-1.00m FILL,CLAYEY SAND,YELLOW BROWN 1.00m-6.00m FILL. SAND,YELLOW	1275m	North West
GW114497	0.00m-0.20m CONCRETE 0.20m-0.30m ROADBASE 0.30m-6.90m SANDSTONE,BROWN MED. TO HIGH STRENGTH 6.90m-7.20m SILTSTONE 7.20m-10.00m SANDSTONE GREY	1401m	South East
GW114496	0.00m-0.20m CONCRETE 0.20m-0.30m ROADBASE 0.30m-5.50m SANDSTONE HIGH STRENGTH	1415m	South East
GW114495	0.00m-0.20m CONCRETE 0.20m-0.30m ROADBASE 0.30m-2.90m SANDSTONE,GREY MED TO HIGH STRENGTH 2.90m-3.10m SANDSTONE GREY LOW STRENGTH 3.10m-6.15m SANDSTONE GREY MED TO HIGH STRENGTH	1416m	South East
GW106471	0.00m-0.50m topsoil 0.50m-1.00m sandstone, fill 1.00m-2.00m clay, silty sand and sandstone fill	1498m	East
GW107418	0.00m-0.10m bitumen 0.10m-1.50m fill, round bands 1.50m-7.00m sand, grey silty 7.00m-11.50m sand, yellow silty	1841m	South East
GW114492	0.00m-0.30m FILLING DARK BROWN,SILTY SANDY CLAY 0.30m-1.30m FILLING DARK BROWN,SILY SANDY CLAY,SANDSTONE 1.30m-1.70m SANDSTONE,LOW STRENGTH,YELLOW BROWN 1.70m-10.00m SANDSTONE,MD.STRENGTH GREY	1846m	North
GW109712	0.00m-1.50m TOPSOIL AND FILL 1.50m-5.80m WEATHERED SANDSTONE,MEDIUM TO COARSE GRAINED	1862m	West

Groundwater No	Drillers Log	Distance	Direction
GW114494	0.00m-0.40m FILLING DARK BROWN,SILTY SAND 0.40m-0.70m FILLING DARK BROWN SILTY SANDY CLAY 0.70m-0.90m FILLING YELLOW BROWN,SILTY SANDY CLAY 0.90m-10.00m SANDSTONE,LOW STRENGHT,SANDSTONE	1862m	North
GW114493	0.00m-0.30m FILLING,DARK BROWN,SILTY SAND 0.30m-0.60m FILLING DARK BROWN,TRACE OF SANDSTONE 0.60m-0.80m FILLING YELLOW BROWN,SANDY CLAY 0.80m-10.00m SANDSTONE LOW/MED/STRENGHT	1878m	North
GW109713	0.00m-2.60m FILL 2.60m-6.00m SANDSTONE,WEATHERED,MEDIUM TO COARSE GRAINED/SOME CLAY	1902m	West
GW109714	0.00m-1.20m FILL 1.20m-5.90m SANDSTONE WEATHERED,MEDIUM TO COARSE,GRAINED,SOME CLAY	1927m	West
GW109716	0.00m-4.20m FILL 4.20m-5.80m MARINE SILT 5.80m-6.00m SANDSTONE	1929m	West
GW115131	0.00m-0.20m CONCRETE 0.20m-1.20m FILL, SANDY GRAVEL DARK BROWN 1.20m-1.40m SANDY CLAY BROWN ORANGE	1937m	West
GW115130	0.00m-0.20m CONCRETE 0.20m-1.60m FILL, GRAVELLY SAND 1.60m-3.40m WEATHERED SANDSTONE 3.40m-10.00m BEDROCK SANDSTONE	1943m	West

Drill Log Data Source: NSW Department of Primary Industries - Office of Water / Water Administration Ministerial Corp
Creative Commons 3.0 © Commonwealth of Australia <http://creativecommons.org/licenses/by/3.0/au/deed.en>

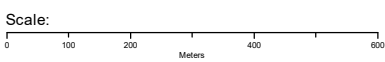
Geology 1:100,000

50-52 Phillp Street, Sydney, NSW 2000



Legend

- | | |
|-------------------|-----------|
| Site Boundary | Fault |
| Report Buffer | Dyke |
| Property Boundary | Fold |
| | Structure |
| | Lineament |



Data Sources: Property Boundaries & Topographic Data:
© Department Finance, Services & Innovation 2020

Coordinate System:
GDA 1994 MGA Zone 56

Date: 15 May 2020

Geology

50-52 Phillip Street, Sydney, NSW 2000

Geological Units

What are the Geological Units onsite?

Symbol	Description	Unit Name	Group	Sub Group	Age	Dom Lith	Map Sheet	Dataset
Rh	Medium to coarse grained quartz sandstone, very minor shale and laminate lenses				Triassic		Sydney	1:100,000

What are the Geological Units within the dataset buffer?

Symbol	Description	Unit Name	Group	Sub Group	Age	Dom Lith	Map Sheet	Dataset
mf	Man-made fill. Dredged estuarine sand and mud, demolition rubble, industrial and household waste.				Quaternary		Sydney	1:100,000
mf/Qha	Man-made fill (dredged estuarine sand and mud, demolition rubble, industrial and household waste) overlying silty to peaty quartz sand, silt and clay with ferruginous & humic cementation in places and common shell layers				Quaternary		Sydney	1:100,000
Rh	Medium to coarse grained quartz sandstone, very minor shale and laminate lenses				Triassic		Sydney	1:100,000
Rwa	Black to dark grey shale and laminate	Ashfield Shale	Wianamatta Group		Triassic		Sydney	1:100,000
water							Sydney	1:100,000

Geological Structures

What are the Geological Structures onsite?

Feature	Name	Description	Map Sheet	Dataset
No features				1:100,000

What are the Geological Structures within the dataset buffer?

Feature	Name	Description	Map Sheet	Dataset
Dyke			Sydney	1:100,000

Geological Data Source : NSW Department of Industry, Resources & Energy

© State of New South Wales through the NSW Department of Industry, Resources & Energy

Naturally Occurring Asbestos Potential

50-52 Phillip Street, Sydney, NSW 2000

Naturally Occurring Asbestos Potential

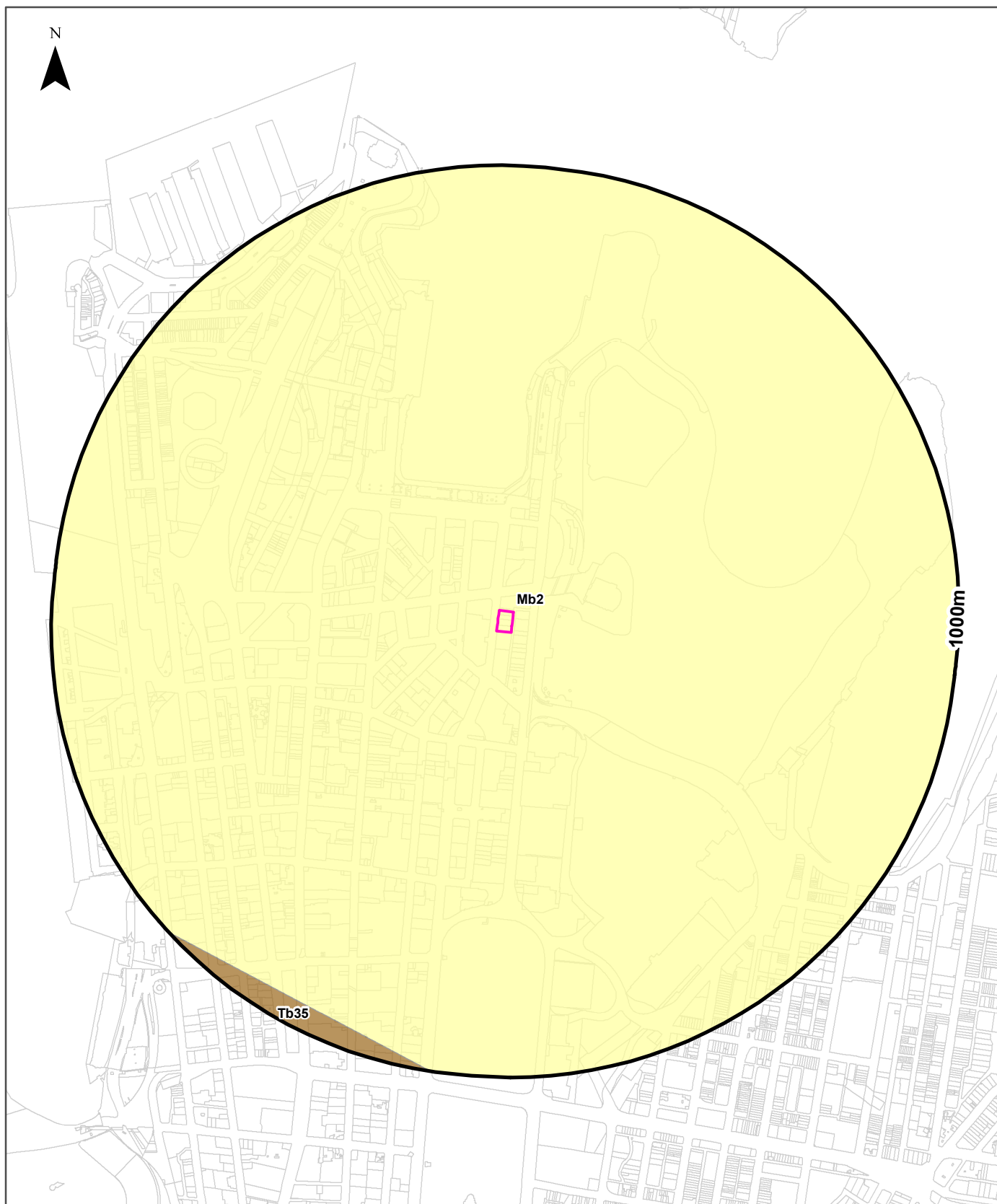
Naturally Occurring Asbestos Potential within the dataset buffer:

Potential	Sym	Strat Name	Group	Formation	Scale	Min Age	Max Age	Rock Type	Dom Lith	Description	Dist	Dir
No records in buffer												

Mining Subsidence District Data Source: © State of New South Wales through NSW Department of Industry, Resources & Energy

Atlas of Australian Soils

50-52 Phillip Street, Sydney, NSW 2000



Legend		Australian Soil Classification Orders					
Site Boundary	Anthrosol	Dermosol	Kandosol	Podosol	Tenosol	No Data	
Report Buffer	Calcarosol	Ferrosol	Kurosol	Rudosol	Vertosol		
Property Boundary	Chromosol	Hydrosol	Organosol	Sodosol	Lake		

<p>Scale:</p>	<p>Data Sources: Property Boundaries & Topographic Data: © Department Finance, Services & Innovation 2020</p>	<p>Coordinate System: GDA 1994 MGA Zone 56</p>	<p>Date: 15 May 2020</p>
---------------	---	--	--------------------------

Soils

50-52 Phillip Street, Sydney, NSW 2000

Atlas of Australian Soils

Soil mapping units and Australian Soil Classification orders within the dataset buffer:

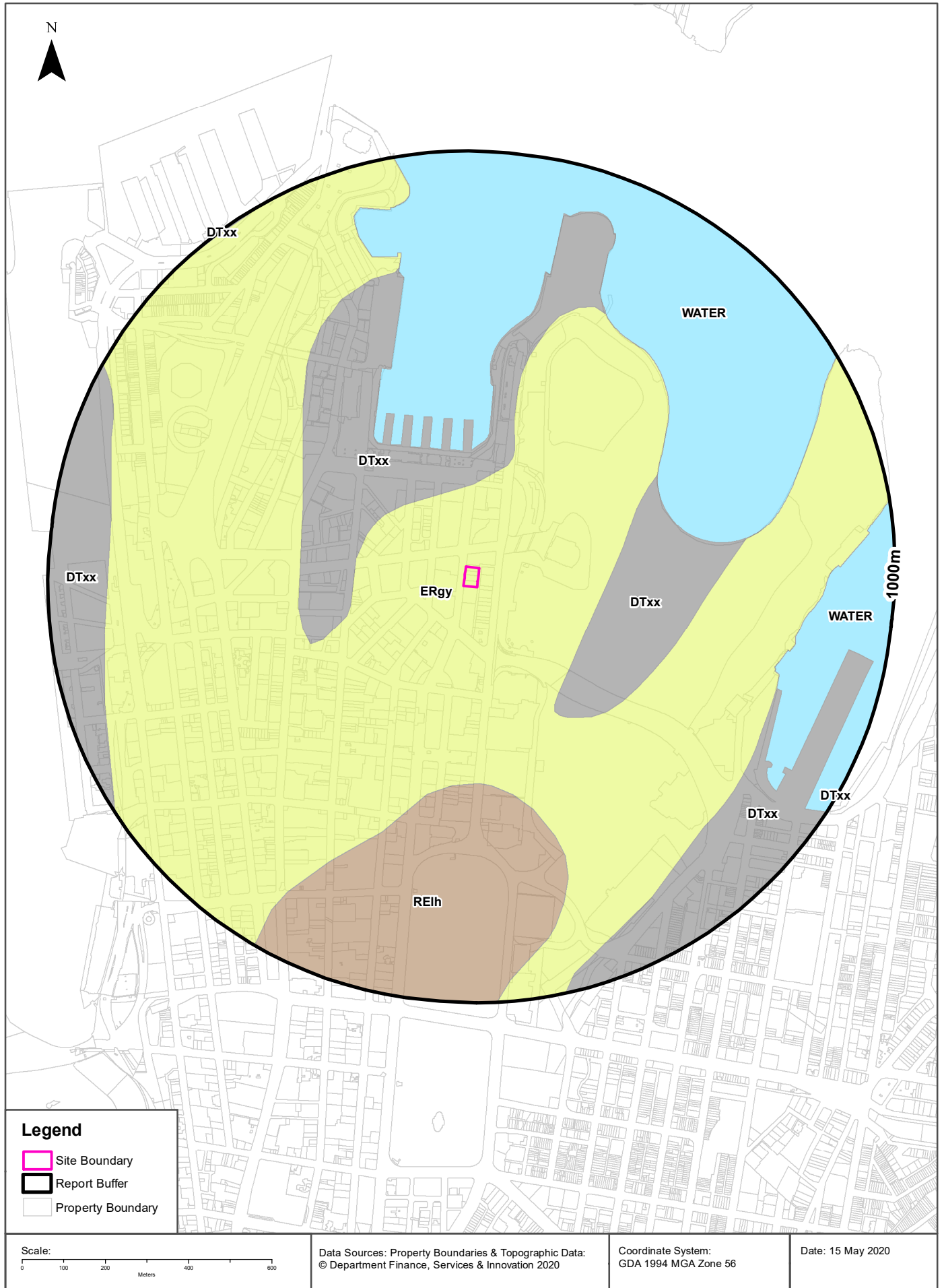
Map Unit Code	Soil Order	Map Unit Description	Distance
Mb2	Kandosol	Dissected sandstone plateau of moderate to strong relief with sandstone pillars, ledges, and slabs-- level to undulating ridges, irregularly benched slopes, steep ridges, cliffs, canyons, narrow sandy valleys: chief soils are (i) on areas of gentle to moderate relief, acid yellow leached earths (Gn2.74) and (Gn2.34) and acid leached yellow earths (Gn2.24)-sometimes these soils contain ironstone gravel; and (ii) on, or adjacent to, areas of strong relief, siliceous sands (Uc1.2), leached sands (Uc2.12) and (Uc2.2), and shallow forms of the above (Gn2) soils. Associated are: (i) on flat to gently undulating remnants of the original plateau surface, leached sands (Uc2.3), siliceous sands (Uc1.2), sandy earths (Uc5.22), and (Gn2) soils as for (i) above (these areas are in part comparable with unit Cb29); (ii) on flat ironstone gravelly remnants of the original plateau surface, (Gn2) soils as for unit Mb5(i); (iii) on gently undulating ridges where interbedded shales are exposed, shallow, often stony (Dy3.41), (Dr2.21), and related soils similar to unit Tb35; (iv) narrow valleys of (Uc2.3) soils flanked by moderate slopes of (Dy3.41) soils; (v) escarpments of steep hills with shallow (Dy) and (Dr) soils between sandstone pillars; and (vi) shallow (Um) soils, such as (Um6.21) on steep hills of basic rocks. As mapped, minor areas of units Mg20, Mm1, and Mw8 are included. Data are limited.	0m
Tb35	Sodosol	Dissected plateau remnants--flat to undulating ridge tops with moderate to steep side slopes: chief soils are hard acidic yellow and yellow mottled soils (Dy3.41), (Dy2.21), and (Dy2.41) and hard acidic red soils (Dr2.21); many shallow profiles occur and profile thickness varies considerably over short distances. Associated are: (Gn3.54), (Gn3.14), and possibly other (Gn3) soils; (Db1.2) soils on some ridges; (Dy5.81) soils in areas transitional to unit Mb2; soils common to unit Mb2; and eroded lateritic remnants. Small areas of other soils are likely. Flat ferruginous shale or sandstone fragments are common on and/or in and/or below the soils of this unit.	942m

Atlas of Australian Soils Data Source: CSIRO

Creative Commons 4.0 © Commonwealth of Australia <http://creativecommons.org/licenses/by/4.0/au/deed.en>

Soil Landscapes

50-52 Phillp Street, Sydney, NSW 2000



Soils

50-52 Phillip Street, Sydney, NSW 2000

Soil Landscapes

What are the onsite Soil Landscapes?

Soil Code	Name	Group	Process	Map Sheet	Scale
ERgy	GYMEA		EROSIONAL	Sydney	1:100,000

What are the Soil Landscapes within the dataset buffer?

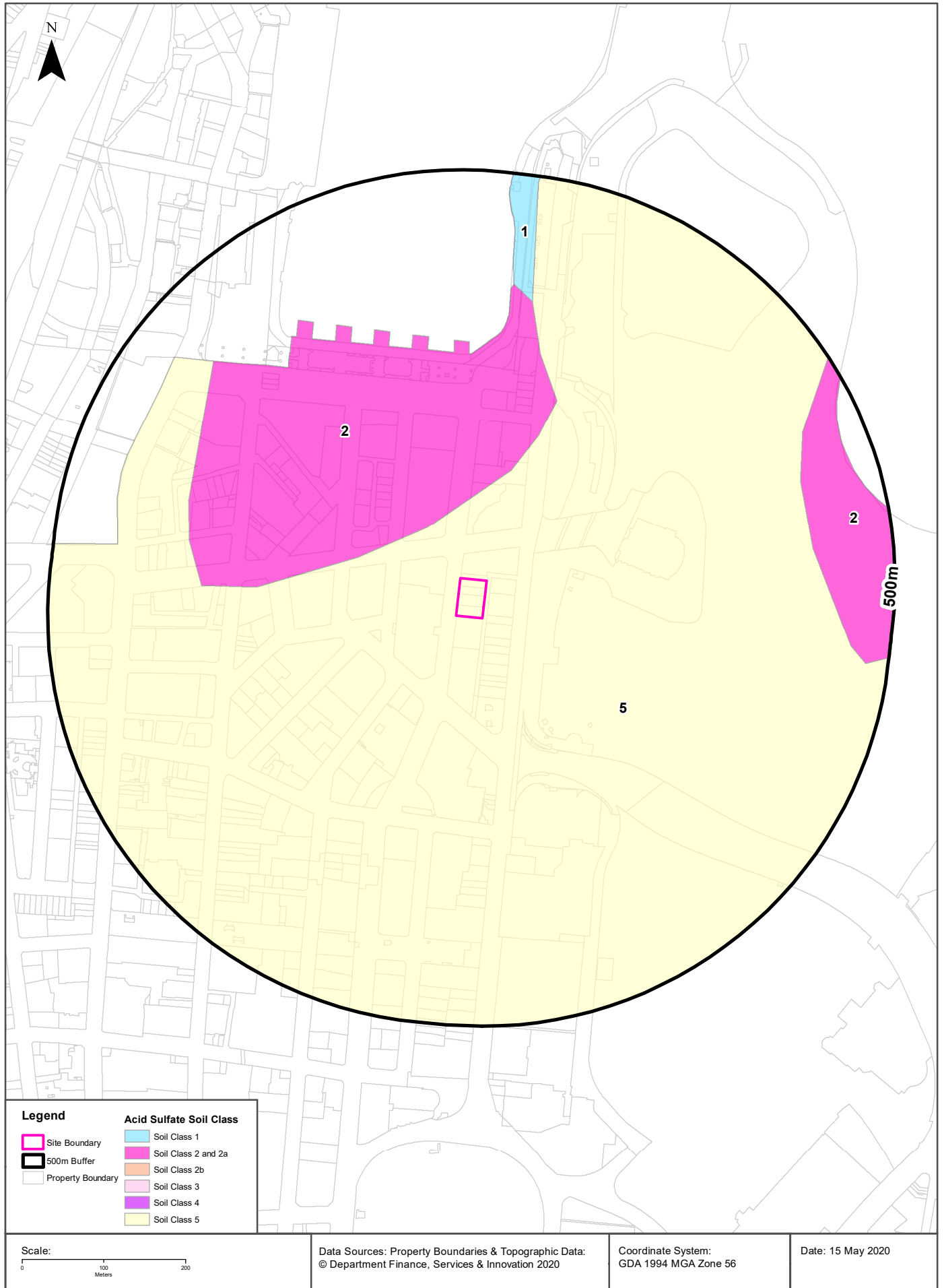
Soil Code	Name	Group	Process	Map Sheet	Scale
DTxx	DISTURBED TERRAIN		DISTURBED TERRAIN	Sydney	1:100,000
ERgy	GYMEA		EROSIONAL	Sydney	1:100,000
RElh	LUCAS HEIGHTS		RESIDUAL	Sydney	1:100,000
WATER	WATER		WATER	Sydney	1:100,000

Soils Landscapes Data Source : NSW Office of Environment and Heritage

Creative Commons 3.0 © Commonwealth of Australia <http://creativecommons.org/licenses/by/3.0/au/deed.en>

Acid Sulfate Soils

50-52 Phillip Street, Sydney, NSW 2000



Acid Sulfate Soils

50-52 Phillip Street, Sydney, NSW 2000

Environmental Planning Instrument - Acid Sulfate Soils

What is the on-site Acid Sulfate Soil Plan Class that presents the largest environmental risk?

Soil Class	Description	EPI Name
5	Works within 500 metres of adjacent Class 1, 2, 3, or 4 land that is below 5 metres AHD and by which the watertable is likely to be lowered below 1 metre AHD on adjacent Class 1, 2, 3 or 4 land, present an environmental risk	Sydney Local Environmental Plan 2012

If the on-site Soil Class is 5, what other soil classes exist within 500m?

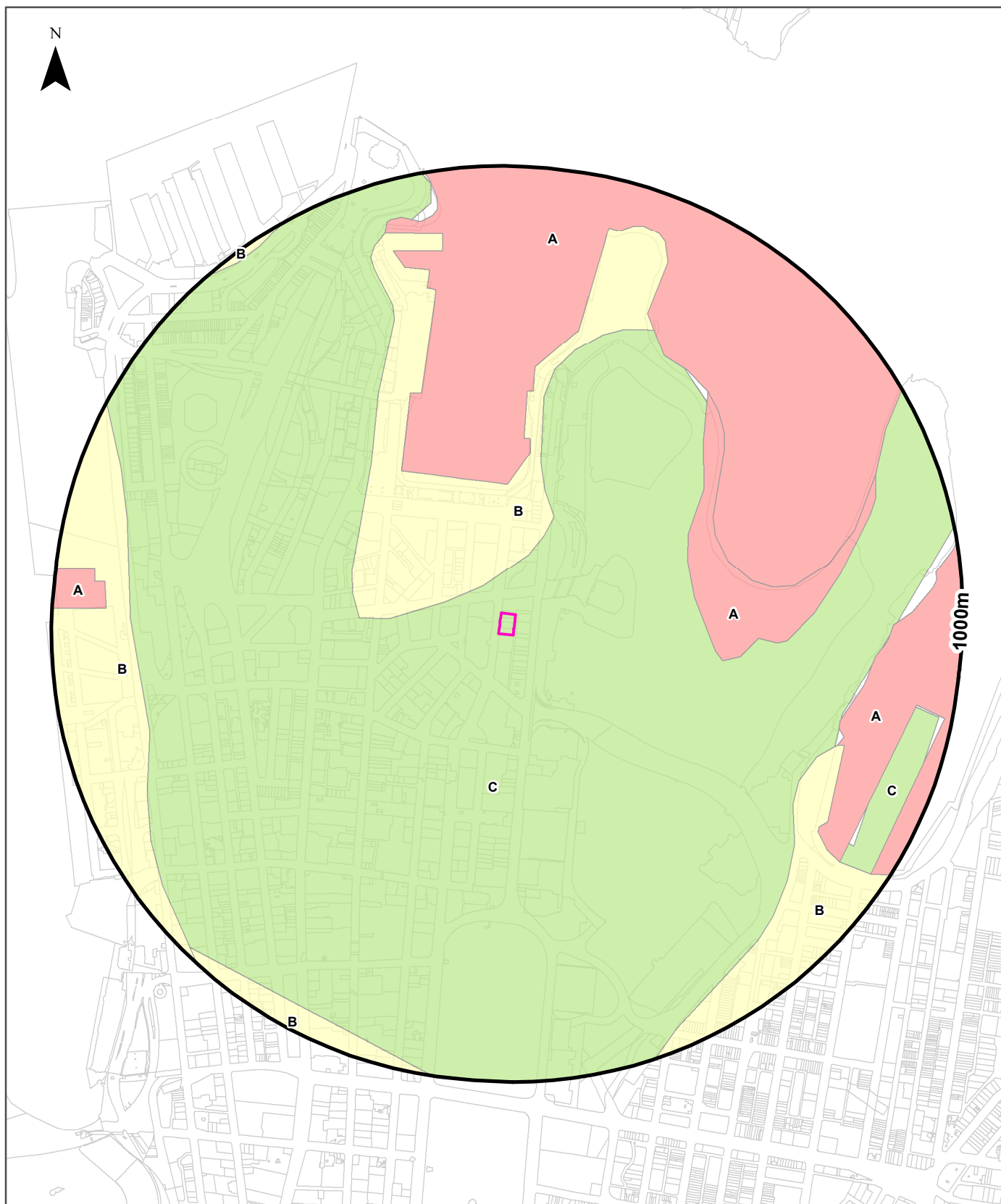
Soil Class	Description	EPI Name	Distance	Direction
2	Works below natural ground surface present an environmental risk; Works by which the watertable is likely to be lowered present an environmental risk	Sydney Local Environmental Plan 2012	75m	North West
1	Any works present an environmental risk	Sydney Local Environmental Plan 2012	347m	North

NSW Crown Copyright - Planning and Environment

Creative Commons 4.0 © Commonwealth of Australia <https://creativecommons.org/licenses/by/4.0/>

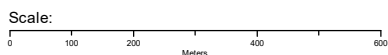
Atlas of Australian Acid Sulfate Soils

50-52 Phillip Street, Sydney, NSW 2000



Legend

- | | | | |
|-------------------|--|-------------------------|---------|
| Site Boundary | Probability of occurrence of Acid Sulfate Soils | | No Data |
| Report Buffer | A. High (>70%) | C. Extremely Low (1-5%) | |
| Property Boundary | B. Low (6-70%) | D. No Chance (0%) | |



Data Sources: Property Boundaries & Topographic Data:
© Department Finance, Services & Innovation 2020

Coordinate System:
GDA 1994 MGA Zone 56

Date: 15 May 2020

Acid Sulfate Soils

50-52 Phillip Street, Sydney, NSW 2000

Atlas of Australian Acid Sulfate Soils

Atlas of Australian Acid Sulfate Soil categories within the dataset buffer:

Class	Description	Distance
C	Extremely low probability of occurrence. 1-5% chance of occurrence with occurrences in small localised areas.	0m
B	Low Probability of occurrence. 6-70% chance of occurrence.	74m
A	High Probability of occurrence. >70% chance of occurrence.	288m

Atlas of Australian Acid Sulfate Soils Data Source: CSIRO

Creative Commons 3.0 © Commonwealth of Australia <http://creativecommons.org/licenses/by/3.0/au/deed.en>

Dryland Salinity

50-52 Phillip Street, Sydney, NSW 2000

Dryland Salinity - National Assessment

Is there Dryland Salinity - National Assessment data onsite?

No

Is there Dryland Salinity - National Assessment data within the dataset buffer?

No

What Dryland Salinity assessments are given?

Assessment 2000	Assessment 2020	Assessment 2050	Distance	Direction
N/A	N/A	N/A	N/A	N/A

Dryland Salinity Data Source : National Land and Water Resources Audit

The Commonwealth and all suppliers of source data used to derive the maps of "Australia, Forecast Areas Containing Land of High Hazard or Risk of Dryland Salinity from 2000 to 2050" do not warrant the accuracy or completeness of information in this product. Any person using or relying upon such information does so on the basis that the Commonwealth and data suppliers shall bear no responsibility or liability whatsoever for any errors, faults, defects or omissions in the information. Any persons using this information do so at their own risk.

In many cases where a high risk is indicated, less than 100% of the area will have a high hazard or risk.

Dryland Salinity Potential of Western Sydney

Dryland Salinity Potential of Western Sydney within the dataset buffer?

Feature Id	Classification	Description	Distance	Direction
N/A	Outside Data Coverage			

Dryland Salinity Potential of Western Sydney Data Source : NSW Office of Environment and Heritage

Creative Commons 3.0 © Commonwealth of Australia <http://creativecommons.org/licenses/by/3.0/au/deed.en>

Mining Subsidence Districts

50-52 Phillip Street, Sydney, NSW 2000

Mining Subsidence Districts

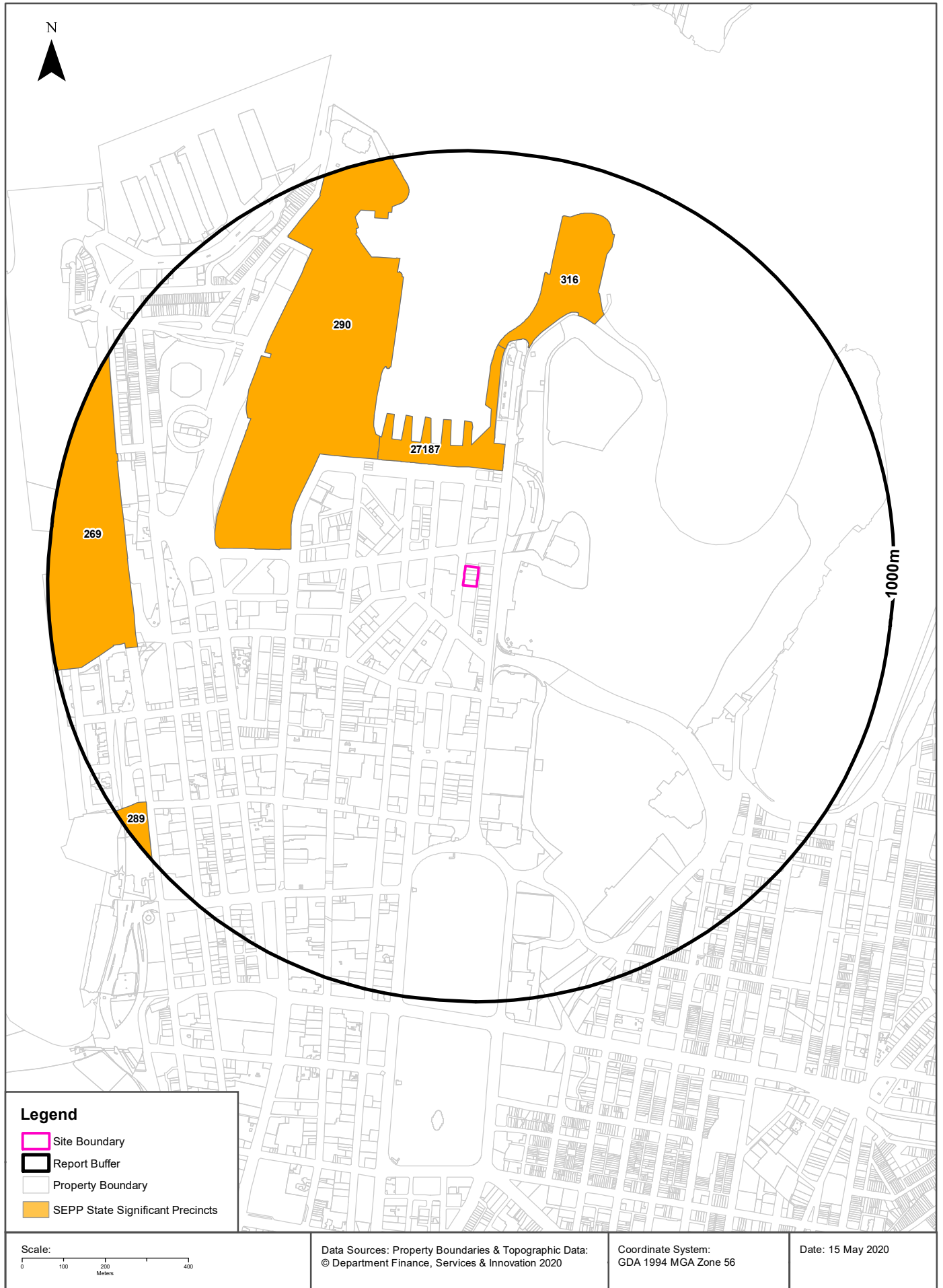
Mining Subsidence Districts within the dataset buffer:

District	Distance	Direction
There are no Mining Subsidence Districts within the report buffer		

Mining Subsidence District Data Source: © Land and Property Information (2016)
Creative Commons 3.0 © Commonwealth of Australia <http://creativecommons.org/licenses/by/3.0/au/deed.en>

SEPP State Significant Precincts

50-52 Phillip Street, Sydney, NSW 2000



State Environmental Planning Policy

50-52 Phillip Street, Sydney, NSW 2000

State Significant Precincts

What SEPP State Significant Precincts exist within the dataset buffer?

Map Id	Precinct	EPI Name	Published Date	Commenced Date	Currency Date	Amendment	Distance	Direction
27187	Circular Quay	State Environmental Planning Policy (State Significant Precincts) 2005	28/09/2011	01/10/2011	01/10/2011	State Environmental Planning Policy (State and Regional Development) 2011	238m	North
290	The Rocks	State Environmental Planning Policy (State Significant Precincts) 2005	28/09/2011	01/10/2011	01/10/2011	State Environmental Planning Policy (State and Regional Development) 2011	333m	North West
316	Sydney Opera House	State Environmental Planning Policy (State Significant Precincts) 2005	01/10/2011	01/10/2011	25/11/2015		531m	North
269	Barangaroo	State Environmental Planning Policy (State Significant Precincts) 2005	28/06/2016	28/06/2016	29/08/2016	State Environmental Planning Policy Amendment (Sydney Harbour) 2016	795m	West
289	Darling Harbour	State Environmental Planning Policy (State Significant Precincts) 2005	28/09/2011	01/10/2011	01/10/2011	State Environmental Planning Policy (State and Regional Development) 2011	924m	South West

State Environment Planning Policy Data Source: NSW Crown Copyright - Planning & Environment
Creative Commons 4.0 © Commonwealth of Australia <https://creativecommons.org/licenses/by/4.0/>

EPI Planning Zones

50-52 Phillp Street, Sydney, NSW 2000



Environmental Planning Instrument

50-52 Phillip Street, Sydney, NSW 2000

Land Zoning

What EPI Land Zones exist within the dataset buffer?

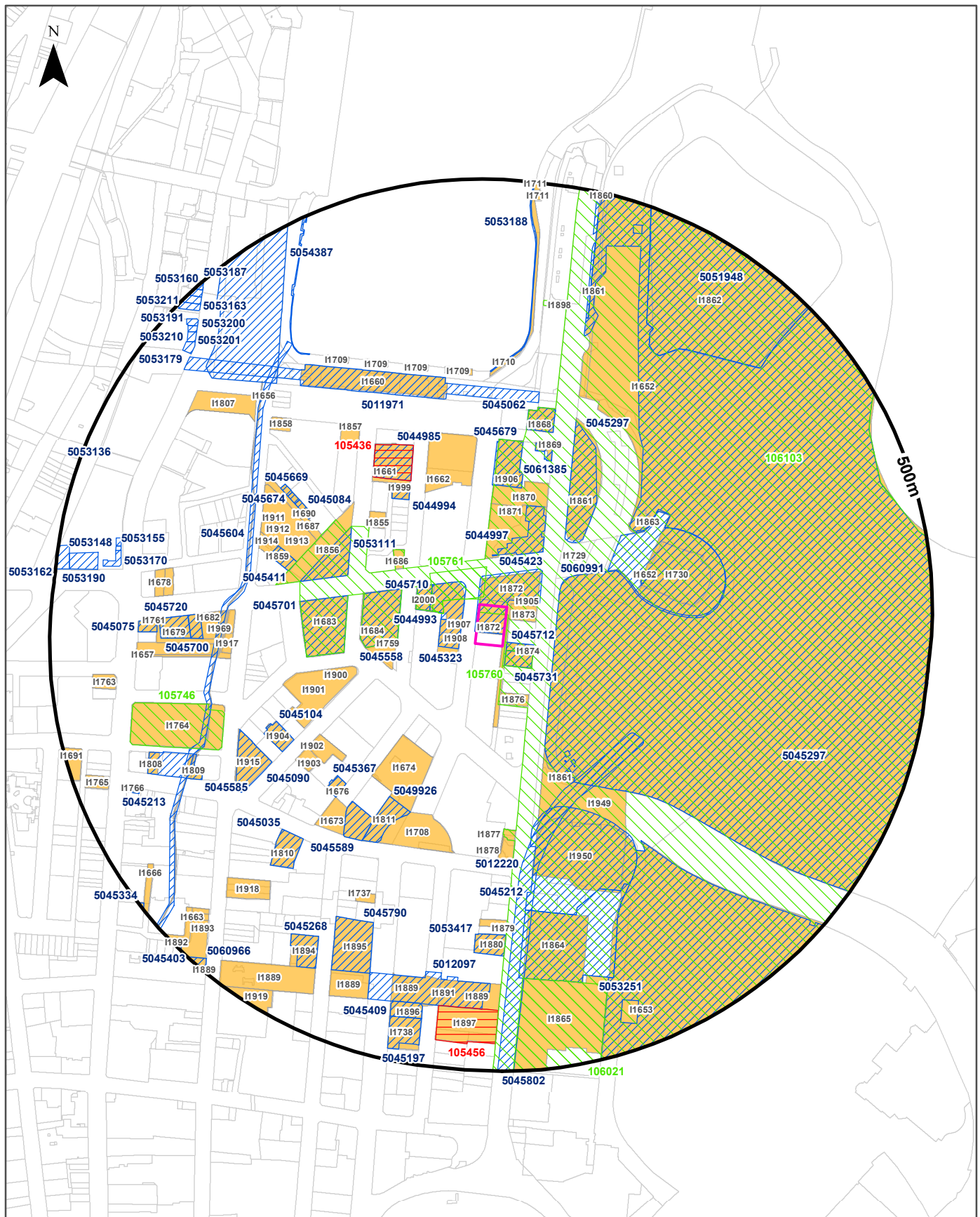
Zone	Description	Purpose	EPI Name	Published Date	Commenced Date	Currency Date	Amendment	Distance	Direction
B8	Metropolitan Centre		Sydney Local Environmental Plan 2012	14/12/2012	14/12/2012	08/03/2019		0m	Onsite
RE1	Public Recreation		Sydney Local Environmental Plan 2012	14/12/2012	14/12/2012	08/03/2019		60m	East
RE1	Public Recreation		Sydney Local Environmental Plan 2012	14/12/2012	14/12/2012	08/03/2019		73m	West
RE1	Public Recreation		Sydney Local Environmental Plan 2012	14/12/2012	14/12/2012	08/03/2019		105m	North East
SP2	Infrastructure	Classified Road	Sydney Local Environmental Plan 2012	14/12/2012	14/12/2012	08/03/2019		112m	North East
RE1	Public Recreation		Sydney Local Environmental Plan 2012	14/12/2012	14/12/2012	08/03/2019		159m	East
SP2	Infrastructure	Classified Road	Sydney Local Environmental Plan 2012	14/12/2012	14/12/2012	08/03/2019		184m	South East
RE1	Public Recreation		Sydney Local Environmental Plan 2012	14/12/2012	14/12/2012	08/03/2019		192m	North West
RE1	Public Recreation		Sydney Local Environmental Plan 2012	14/12/2012	14/12/2012	08/03/2019		195m	North West
RE1	Public Recreation		Sydney Local Environmental Plan 2012	14/12/2012	14/12/2012	08/03/2019		208m	South
SP2	Infrastructure	Railways	Sydney Local Environmental Plan 2012	14/12/2012	14/12/2012	08/03/2019		237m	North
B8	Metropolitan Centre		Sydney Local Environmental Plan 2012	14/12/2012	14/12/2012	08/03/2019		260m	North
RE1	Public Recreation		Sydney Local Environmental Plan 2012	14/12/2012	14/12/2012	08/03/2019		262m	North
SP2	Infrastructure	Boating Facilities	Sydney Local Environmental Plan 2012	14/12/2012	14/12/2012	08/03/2019		274m	North
RE1	Public Recreation		Sydney Local Environmental Plan 2012	14/12/2012	14/12/2012	08/03/2019		281m	South East
SP2	Infrastructure	Boating Facilities	Sydney Local Environmental Plan 2012	14/12/2012	14/12/2012	08/03/2019		281m	North
SP2	Infrastructure	Boating Facilities	Sydney Local Environmental Plan 2012	14/12/2012	14/12/2012	08/03/2019		296m	North
SP2	Infrastructure	Boating Facilities	Sydney Local Environmental Plan 2012	14/12/2012	14/12/2012	08/03/2019		318m	North West
SP2	Infrastructure	Boating Facilities	Sydney Local Environmental Plan 2012	14/12/2012	14/12/2012	08/03/2019		344m	North West
B8	Metropolitan Centre		Sydney Local Environmental Plan 2012	14/12/2012	14/12/2012	08/03/2019		345m	North East
RE1	Public Recreation		Sydney Local Environmental Plan 2012	14/12/2012	14/12/2012	08/03/2019		394m	South West
RE1	Public Recreation		Sydney Local Environmental Plan 2012	14/12/2012	14/12/2012	08/03/2019		446m	North
RE1	Public Recreation		Sydney Local Environmental Plan 2012	14/12/2012	14/12/2012	08/03/2019		469m	North
RE1	Public Recreation		Sydney Local Environmental Plan 2012	14/12/2012	14/12/2012	08/03/2019		479m	North
RE1	Public Recreation		Sydney Local Environmental Plan 2012	14/12/2012	14/12/2012	08/03/2019		523m	West
RE1	Public Recreation		Sydney Local Environmental Plan 2012	14/12/2012	14/12/2012	08/03/2019		549m	South West
RE1	Public Recreation		Sydney Local Environmental Plan 2012	14/12/2012	14/12/2012	08/03/2019		562m	South
RE1	Public Recreation		Sydney Local Environmental Plan 2012	14/12/2012	14/12/2012	08/03/2019		592m	South West

Zone	Description	Purpose	EPI Name	Published Date	Commenced Date	Currency Date	Amendment	Distance	Direction
SP2	Infrastructure	Classified Road	Sydney Local Environmental Plan 2012	14/12/2012	14/12/2012	08/03/2019		607m	North West
RE1	Public Recreation		Sydney Local Environmental Plan 2012	14/12/2012	14/12/2012	08/03/2019		627m	South West
RE1	Public Recreation		Sydney Local Environmental Plan 2012	14/12/2012	14/12/2012	08/03/2019		643m	South
B8	Metropolitan Centre		Sydney Local Environmental Plan 2012	14/12/2012	14/12/2012	08/03/2019		649m	South East
B8	Metropolitan Centre		Sydney Local Environmental Plan 2012	14/12/2012	14/12/2012	08/03/2019		693m	North West
B4	Mixed Use		Sydney Local Environmental Plan 2012	14/12/2012	14/12/2012	08/03/2019		712m	South
RE1	Public Recreation		Sydney Local Environmental Plan 2012	14/12/2012	14/12/2012	08/03/2019		714m	North West
R1	General Residential		Sydney Local Environmental Plan 2012	14/12/2012	14/12/2012	08/03/2019		743m	North West
SP2	Infrastructure	Railways	Sydney Local Environmental Plan 2012	14/12/2012	14/12/2012	08/03/2019		745m	South East
SP2	Infrastructure	Railways	Sydney Local Environmental Plan 2012	14/12/2012	14/12/2012	08/03/2019		763m	North West
B8	Metropolitan Centre		Sydney Local Environmental Plan 2012	14/12/2012	14/12/2012	08/03/2019		764m	North West
B4	Mixed Use		State Environmental Planning Policy (State Significant Precincts) 2005	28/06/2016	28/06/2016	29/08/2016	State Environmental Planning Policy Amendment (Sydney Harbour) 2016	795m	West
SP2	Infrastructure	Classified Road	Sydney Local Environmental Plan 2012	14/12/2012	14/12/2012	08/03/2019		799m	West
B4	Mixed Use		Sydney Local Environmental Plan 2012	14/12/2012	14/12/2012	08/03/2019		826m	South East
RE1	Public Recreation		Sydney Local Environmental Plan 2012	14/12/2012	14/12/2012	08/03/2019		842m	South
RE1	Public Recreation		Sydney Local Environmental Plan 2012	14/12/2012	14/12/2012	08/03/2019		856m	North West
RE1	Public Recreation		State Environmental Planning Policy (State Significant Precincts) 2005	28/06/2016	28/06/2016	29/08/2016	State Environmental Planning Policy Amendment (Sydney Harbour) 2016	858m	North West
SP2	Infrastructure	Public Administration Building	Sydney Local Environmental Plan 2012	14/12/2012	14/12/2012	08/03/2019		863m	South East
RE1	Public Recreation		Sydney Local Environmental Plan 2012	14/12/2012	14/12/2012	08/03/2019		871m	South East
SP2	Infrastructure	Classified Road	Sydney Local Environmental Plan 2012	14/12/2012	14/12/2012	08/03/2019		883m	South West
R1	General Residential		Sydney Local Environmental Plan 2012	14/12/2012	14/12/2012	08/03/2019		884m	South East
B1	Neighbourhood Centre		Sydney Local Environmental Plan 2012	14/12/2012	14/12/2012	08/03/2019		905m	North West
RE1	Public Recreation		Sydney Local Environmental Plan 2012	14/12/2012	14/12/2012	08/03/2019		945m	South East
RE1	Public Recreation		Sydney Local Environmental Plan 2012	14/12/2012	14/12/2012	08/03/2019		980m	South East
RE1	Public Recreation		Sydney Local Environmental Plan 2012	14/12/2012	14/12/2012	08/03/2019		988m	South West
SP1	Special Activities	Defence	Sydney Local Environmental Plan 2012	14/12/2012	14/12/2012	08/03/2019		999m	East

Environmental Planning Instrument Data Source: NSW Crown Copyright - Planning & Environment
Creative Commons 4.0 © Commonwealth of Australia <https://creativecommons.org/licenses/by/4.0/>

Heritage Items

50-52 Phillp Street, Sydney, NSW 2000



Legend

- Property Boundary
- Site Boundary
- Report Buffer
- Commonwealth Heritage List
- National Heritage List
- State Heritage Items
- EPI Heritage Items

Scale: 0 100 200 Meters

Data Sources: Property Boundaries & Topographic Data: © Department Finance, Services & Innovation 2020
Heritage - NSW Crown Copyright - Planning & Environment

Coordinate System: GDA 1994 MGA Zone 56

Date: 18 May 2020

Heritage

50-52 Phillip Street, Sydney, NSW 2000

Commonwealth Heritage List

What are the Commonwealth Heritage List Items located within the dataset buffer?

Place Id	Name	Address	Place File No	Class	Status	Register Date	Distance	Direction
105436	Sydney Customs House (former)	31 Alfred St, Sydney NSW	1/12/036/0001	Historic	Listed place	2004-06-22	166m	North West
105456	Reserve Bank	65 Martin Pl, Sydney NSW	1/12/036/0432	Historic	Listed place	2004-06-22	427m	South

Heritage Data Source: Australian Government Department of the Environment and Energy - Heritage Branch
Creative Commons 3.0 © Commonwealth of Australia <https://creativecommons.org/licenses/by/3.0/au/deed.en>

National Heritage List

What are the National Heritage List Items located within the dataset buffer?

Note. Please click on Place Id to activate a hyperlink to online website.

Place Id	Name	Address	Place File No	Class	Status	Register Date	Distance	Direction
106103	Colonial Sydney	Macquarie St, Sydney NSW	1/12/036/0682	Historic	Nominated place		0m	Onsite
105760	BMA House	135-137 Macquarie St, Sydney NSW	1/12/036/0041	Historic	Place not included in NHL		7m	South East
105761	First Government House Site	41 Bridge St, Sydney NSW	1/12/036/0479	Historic	Listed place	2005-08-19	8m	North West
105746	Australia Square	264-278 George St, Sydney NSW	1/12/036/0631	Historic	Minister considering decision within extended period		306m	West
106021	Sydney Hospital and the Nightingale Wing	Macquarie St, Sydney NSW	1/12/036/0133	Historic	Nomination now ineligible for PPAL		391m	South

Heritage Data Source: Australian Government Department of the Environment and Energy - Heritage Branch
Creative Commons 3.0 © Commonwealth of Australia <https://creativecommons.org/licenses/by/3.0/au/deed.en>

State Heritage Register - Curtilages

What are the State Heritage Register Items located within the dataset buffer?

Map Id	Name	Address	LGA	Listing Date	Listing No	Plan No	Distance	Direction
5045423	Chief Secretary's Building	121 Macquarie Street Sydney	Sydney	02/04/1999	00766	1834	0m	Onsite
5045712	History House	133 Macquarie Street Sydney	Sydney	02/04/1999	00692	1742	5m	South East
5045731	BMA House	135-137 Macquarie Street Sydney	Sydney	02/04/1999	00252	620	6m	South East
5045710	First Government House Site	41 Bridge Street Sydney	Sydney	10/12/1999	01309	2829	18m	North West
5045323	Phillip Street Terraces	39-47 Phillip Street Sydney	Sydney	02/04/1999	00621	1643	18m	West

Map Id	Name	Address	LGA	Listing Date	Listing No	Plan No	Distance	Direction
5044993	Young Street Terraces	36-42 Young Street Sydney	Sydney	02/04/1999	00974	3088	57m	West
5044997	Intercontinental Hotel former Treasury Building	117-119 Macquarie Street Sydney	Sydney	02/04/1999	00355	817	58m	North East
5045297	Royal Botanic Gardens and Domain	Farm Cove, Sydney	Sydney	02/04/1999	01070	2468	60m	East
5045558	Department of Education Building	35-39 Bridge Street Sydney	Sydney	02/04/1999	00726	1782	91m	West
5060991	Conservatorium of Music	Macquarie St, Sydney	Sydney	14/01/2011	01849	2392	125m	East
5045679	Justice and Police Museum	4-8 Phillip Street Sydney	Sydney	02/04/1999	00673	1721	141m	North
5044994	Ozanam House	5-7 Young Street Sydney	Sydney	02/04/1999	00701	1753	148m	North West
5045701	Lands Department Building	22-33 Bridge Street Sydney	Sydney	02/04/1999	00744	1806	153m	West
5053111	Macquarie Place Precinct	Macquarie Place, Sydney	Sydney	05/03/2010	01759	2089	159m	West
5044985	Customs House (former)	45 Alfred Street Sydney	Sydney	02/04/1999	00727	1783	166m	North West
5012220	St James Railway Station	North Coast railway, Lismore	Sydney	02/04/1999	01248	2830	176m	South
5061385	Former Health Department Building	93-97 Macquarie Street, Sydney	Sydney	09/10/2013	01912	2583	178m	North
5045212	State Library of NSW	1 Shakespeare Place Sydney	Sydney	02/04/1999	01071	2988	199m	South
5049926	Qantas House (No. 1 Chifley Square)	68-96 Hunter Street Sydney	Sydney	25/05/2001	01512	2106	206m	South West
5045062	Royal Automobile Club	89-91 Macquarie Street Sydney	Sydney	02/04/1999	00700	1752	210m	North
5045411	Kyle House	27-31 Macquarie Place Sydney	Sydney	02/04/1999	00654	1692	221m	West
5045084	Warehouse (former)	16-18 Bulletin Place Sydney	Sydney	02/04/1999	00653	1691	222m	North West
5045367	NSW Club House Building	31 Bligh Street Sydney	Sydney	02/04/1999	00145	411	224m	South West
5045589	City Mutual Life Assurance Building	60-66 Hunter Street Sydney	Sydney	02/04/1999	00585	1583	235m	South West
5045104	Public Trust Office	19-21 O'Connell Street Sydney	Sydney	02/04/1999	01019	3092	241m	South West
5011971	Circular Quay Railway Station group	City Railway Loop, Sydney	Sydney	02/04/1999	01112	2406	243m	North West
5045674	Building	10-14 Bulletin Place Sydney	Sydney	02/04/1999	00652	1690	245m	North West
5045669	Bulletin Place Restaurant	6-8 Bulletin Place Sydney	Sydney	02/04/1999	00651	1689	257m	North West
5045604	Tank Stream	Sydney	Sydney	02/04/1999	00636	1665	272m	West
5053188	Railings, Sydney Cove	Circular Quay Concourse, Circular Quay East and West, The Rocks	Sydney	10/05/2002	01572	3016	274m	North
5045090	Wales House	64-66 Pitt Street Sydney	Sydney	02/04/1999	00586	1584	276m	South West
5045035	Perpetual Trustee Company	33-39 Hunter Street Sydney	Sydney	02/04/1999	00678	1726	306m	South West
5053251	Parliament House	Macquarie Street, Sydney	Sydney	19/04/2002	01615	2101	307m	South
5045700	Liner House	13-15 Bridge Street Sydney	Sydney	02/04/1999	00589	1585	320m	West
5045720	Burns Philp Building	5-11 Bridge Street Sydney	Sydney	02/04/1999	00347	827	334m	West
5053417	St. Stephen's Uniting Church	197 Macquarie Street Sydney	Sydney	03/09/2004	01704	1960	339m	South
5051948	Government House, Movable Heritage Collection and Gardens	Macquarie Street, Bennelong Point, Sydney	Sydney	13/12/2011	01872	2467	345m	North East

Map Id	Name	Address	LGA	Listing Date	Listing No	Plan No	Distance	Direction
5045790	Commonwealth Bank	48-50 Martin Place Sydney	Sydney	17/11/2000	01427	2995	349m	South West
5045585	Little Hunter and Hamilton Street Precinct	Little Hunter Street (between Hunter Street and Curtin Place), Sydney	Sydney	02/04/1999	00599	1169	351m	South West
5054387	Sydney Cove West Archaeological Precinct	112-156 George Street The Rocks	Sydney	05/08/2011	01860	2384	353m	North West
5045075	Metropolitan Hotel	244 George Street Sydney	Sydney	02/04/1999	00663	1709	374m	West
5012097	Martin Place Railway Station	Eastern Suburbs Railway, Sydney	Sydney	02/04/1999	01187	2829	389m	South
5045268	MLC Building	42-46 Martin Place Sydney	Sydney	02/04/1999	00597	1599	390m	South West
5053170	Johnson's Building	233-235 George Street The Rocks	Sydney	10/05/2002	01554	2373	424m	West
5053155	Commercial building	231 George Street The Rocks	Sydney	10/05/2002	01540	2372	426m	West
5053148	Brooklyn Hotel	229 George Street The Rocks	Sydney	10/05/2002	01533	2371	427m	West
5045409	APA Building	53-63 Martin Place Sydney	Sydney	02/04/1999	00682	1731	428m	South
5045213	Skinnners Family Hotel	296 George Street Sydney	Sydney	02/04/1999	00584	1582	430m	South West
5045197	GIO Building	60-70 Elizabeth Street Sydney	Sydney	02/04/1999	00683	1732	445m	South
5053179	New York Hotel (former) - DFS (Duty Free Store)	153-155 George Street The Rocks	Sydney	10/05/2002	01563	2362	449m	North West
5053190	Royal Naval House	32-34 Grosvenor Street The Rocks	Sydney	10/05/2002	01574	2374	451m	West
5053210	Shops and Residences	149-151 George Street The Rocks	Sydney	10/05/2002	01594	3170	455m	North West
5053201	Shop and Residence	147 George Street The Rocks	Sydney	10/05/2002	01585	3166	462m	North West
5053200	Shop and Residence	145 George Street The Rocks	Sydney	10/05/2002	01584	3165	466m	North West
5053191	Russell Hotel and shop	143-143a George Street The Rocks	Sydney	10/05/2002	01575	3161	477m	North West
5053211	Shops and Residences - stone	139-141 George Street The Rocks	Sydney	10/05/2002	01595	3171	482m	North West
5053162	Federation Hall and courtyard	24-30 Grosvenor Street The Rocks	Sydney	10/05/2002	01546	2375	484m	West
5060966	Cenotaph	Between George and Pitt Streets Martin Place Sydney	Sydney	11/11/2009	01799	2297	486m	South West
5053163	Fortune of War Hotel	137 George Street The Rocks	Sydney	10/05/2002	01547	3149	487m	North West
5045403	Challis House	4-10 Martin Place Sydney	Sydney	02/04/1999	00666	1711	491m	South West
5053160	ES & AC Bank (former) - Amo Roma Restaurant	131-135 George Street The Rocks	Sydney	10/05/2002	01544	3147	493m	North West
5045334	National Mutual Building	348 - 352 George Street Sydney	Sydney	02/04/1999	00234	548	494m	South West
5053136	Accountants House	117-119 Harrington Street The Rocks	Sydney	10/05/2002	01521	3137	499m	West
5053187	Police Station (former) - Australian Craftworks Gallery	127-129 George Street The Rocks	Sydney	10/05/2002	01571	3160	499m	North West
5045802	Mint Building and Hyde Park Barracks Group	Macquarie Street, Sydney	Sydney	02/04/1999	00190	447	500m	South

Heritage Data Source: NSW Crown Copyright - Office of Environment & Heritage
Creative Commons 4.0 © Commonwealth of Australia <https://creativecommons.org/licenses/by/4.0/>

Environmental Planning Instrument - Heritage

What are the EPI Heritage Items located within the dataset buffer?

Map Id	Name	Classification	Significance	EPI Name	Published Date	Commenced Date	Currency Date	Distance	Direction
I1872	Chief Secretary's Building	Item - General	State	Sydney Local Environmental Plan 2012	14/12/2012	14/12/2012	29/11/2019	0m	Onsite
I1905	Laneway	Item - General	Local	Sydney Local Environmental Plan 2012	14/12/2012	14/12/2012	29/11/2019	0m	Onsite
I1873	Flat building group 'The Astor'	Item - General	Local	Sydney Local Environmental Plan 2012	14/12/2012	14/12/2012	29/11/2019	4m	East
I1874	House group 'History House'	Item - General	State	Sydney Local Environmental Plan 2012	14/12/2012	14/12/2012	29/11/2019	4m	South East
I1875	Commercial building 'BMA House'	Item - General	State	Sydney Local Environmental Plan 2012	14/12/2012	14/12/2012	29/11/2019	6m	South East
I1872	Chief Secretary's Building	Item - General	State	Sydney Local Environmental Plan 2012	14/12/2012	14/12/2012	29/11/2019	6m	North East
I1907	Terrace group 'Moore House' & 'Dallas House'	Item - General	State	Sydney Local Environmental Plan 2012	14/12/2012	14/12/2012	29/11/2019	19m	West
I1908	Terrace group 'Eric Flats'	Item - General	State	Sydney Local Environmental Plan 2012	14/12/2012	14/12/2012	29/11/2019	19m	West
I1909	Terrace house	Item - General	State	Sydney Local Environmental Plan 2012	14/12/2012	14/12/2012	29/11/2019	19m	West
I1685	First Government House site	Item - General	State	Sydney Local Environmental Plan 2012	14/12/2012	14/12/2012	29/11/2019	19m	North West
I1910	Terrace house 'Cafe de Gallerie'	Item - General	State	Sydney Local Environmental Plan 2012	14/12/2012	14/12/2012	29/11/2019	21m	South West
I1871	Former Treasury Building	Item - General	State	Sydney Local Environmental Plan 2012	14/12/2012	14/12/2012	29/11/2019	54m	North
I1876	Royal Australian College of Physicians	Item - General	Local	Sydney Local Environmental Plan 2012	14/12/2012	14/12/2012	29/11/2019	54m	South
I2000	Former Sydney Hospital Nurses Annex	Item - General	State	Sydney Local Environmental Plan 2012	14/12/2012	14/12/2012	29/11/2019	55m	North West
I1861	Palm trees	Item - General	Local	Sydney Local Environmental Plan 2012	14/12/2012	14/12/2012	29/11/2019	60m	South East
I1652	Royal Botanic Gardens	Item - General	State	Sydney Local Environmental Plan 2012	14/12/2012	14/12/2012	29/11/2019	75m	East
I1684	Department of Education building	Item - General	State	Sydney Local Environmental Plan 2012	14/12/2012	14/12/2012	29/11/2019	92m	West
I1759	Palm trees	Item - General	Local	Sydney Local Environmental Plan 2012	14/12/2012	14/12/2012	29/11/2019	92m	West
I1729	Edward VII statue	Item - General	Local	Sydney Local Environmental Plan 2012	14/12/2012	14/12/2012	29/11/2019	95m	North East
I1686	Former commercial building 'Booth House'	Item - General	Local	Sydney Local Environmental Plan 2012	14/12/2012	14/12/2012	29/11/2019	100m	North West
I1861	Palm trees	Item - General	Local	Sydney Local Environmental Plan 2012	14/12/2012	14/12/2012	29/11/2019	109m	North East
I1870	Transport House	Item - General	Local	Sydney Local Environmental Plan 2012	14/12/2012	14/12/2012	29/11/2019	120m	North

Map Id	Name	Classification	Significance	EPI Name	Published Date	Commenced Date	Currency Date	Distance	Direction
I1949	Shakespeare Place	Item - General	Local	Sydney Local Environmental Plan 2012	14/12/2012	14/12/2012	29/11/2019	125m	South East
I1674	Wentworth Hotel	Item - General	Local	Sydney Local Environmental Plan 2012	14/12/2012	14/12/2012	29/11/2019	136m	South West
I1662	Commercial building 'AMP Building'	Item - General	Local	Sydney Local Environmental Plan 2012	14/12/2012	14/12/2012	29/11/2019	140m	North
I1906	Justice & Police Museum	Item - General	State	Sydney Local Environmental Plan 2012	14/12/2012	14/12/2012	29/11/2019	142m	North
I1900	Former commercial building facade 'Chatsworth House' (1-7 Bent Street)	Item - General	Local	Sydney Local Environmental Plan 2012	14/12/2012	14/12/2012	29/11/2019	143m	West
I1901	Former commercial building facade 'McNade House' (2-6 Spring Street)	Item - General	Local	Sydney Local Environmental Plan 2012	14/12/2012	14/12/2012	29/11/2019	143m	West
I1855	Gallipoli Legion of Anzac's Club	Item - General	Local	Sydney Local Environmental Plan 2012	14/12/2012	14/12/2012	29/11/2019	144m	North West
I1999	EF House & Marist Chapel	Item - General	State	Sydney Local Environmental Plan 2012	14/12/2012	14/12/2012	29/11/2019	150m	North West
I1683	Department of Lands building	Item - General	State	Sydney Local Environmental Plan 2012	14/12/2012	14/12/2012	29/11/2019	154m	West
I1856	Macquarie Place Park	Item - General	Local	Sydney Local Environmental Plan 2012	14/12/2012	14/12/2012	29/11/2019	158m	North West
I1652	Royal Botanic Gardens	Item - General	State	Sydney Local Environmental Plan 2012	14/12/2012	14/12/2012	29/11/2019	159m	East
I1730	Conservatorium of Music	Item - General	Local	Sydney Local Environmental Plan 2012	14/12/2012	14/12/2012	29/11/2019	160m	East
I1731	Laneway	Item - General	Local	Sydney Local Environmental Plan 2012	14/12/2012	14/12/2012	29/11/2019	163m	North West
I1661	Customs House	Item - General	State	Sydney Local Environmental Plan 2012	14/12/2012	14/12/2012	29/11/2019	167m	North West
I1869	Former Ritz Carlton Hotel	Item - General	Local	Sydney Local Environmental Plan 2012	14/12/2012	14/12/2012	29/11/2019	179m	North
I1863	Government House Lodge & entrance gates	Item - General	Local	Sydney Local Environmental Plan 2012	14/12/2012	14/12/2012	29/11/2019	184m	North East
I1902	Former industrial building 'Manufacturers Mutual'	Item - General	Local	Sydney Local Environmental Plan 2012	14/12/2012	14/12/2012	29/11/2019	201m	South West
I1687	Laneway	Item - General	Local	Sydney Local Environmental Plan 2012	14/12/2012	14/12/2012	29/11/2019	203m	North West
I1811	Commercial building 'Qantas House'	Item - General	State	Sydney Local Environmental Plan 2012	14/12/2012	14/12/2012	29/11/2019	206m	South West
I1911	Customs House Hotel facade (17-21 MacQuarie Place)	Item - General	Local	Sydney Local Environmental Plan 2012	14/12/2012	14/12/2012	29/11/2019	206m	North West
I1912	Commercial building facade 'Sirius House' (23-25 MacQuarie Place)	Item - General	Local	Sydney Local Environmental Plan 2012	14/12/2012	14/12/2012	29/11/2019	206m	North West
I1913	Former Post Office facade (38-40 Pitt Street)	Item - General	Local	Sydney Local Environmental Plan 2012	14/12/2012	14/12/2012	29/11/2019	206m	North West

Map Id	Name	Classification	Significance	EPI Name	Published Date	Commenced Date	Currency Date	Distance	Direction
I1708	Chifley Square	Item - General	Local	Sydney Local Environmental Plan 2012	14/12/2012	14/12/2012	29/11/2019	208m	South
I1868	Community building 'Royal Automobile Club'	Item - General	State	Sydney Local Environmental Plan 2012	14/12/2012	14/12/2012	29/11/2019	211m	North
I1950	Public Library of NSW	Item - General	State	Sydney Local Environmental Plan 2012	14/12/2012	14/12/2012	29/11/2019	212m	South
I1877	Terrace house building elements 'Horbury House'	Item - General	Local	Sydney Local Environmental Plan 2012	14/12/2012	14/12/2012	29/11/2019	214m	South
I1859	Commercial building 'Kyle House'	Item - General	State	Sydney Local Environmental Plan 2012	14/12/2012	14/12/2012	29/11/2019	221m	West
I1690	Former warehouse	Item - General	State	Sydney Local Environmental Plan 2012	14/12/2012	14/12/2012	29/11/2019	223m	North West
I1676	Community building 'NSW Club'	Item - General	State	Sydney Local Environmental Plan 2012	14/12/2012	14/12/2012	29/11/2019	224m	South West
I1878	Commercial building 'Wyoming'	Item - General	Local	Sydney Local Environmental Plan 2012	14/12/2012	14/12/2012	29/11/2019	224m	South
I1903	Former bank 'Delfin House'	Item - General	Local	Sydney Local Environmental Plan 2012	14/12/2012	14/12/2012	29/11/2019	228m	South West
I1857	Paragon Hotel facades (27-29 Alfred Street)	Item - General	Local	Sydney Local Environmental Plan 2012	14/12/2012	14/12/2012	29/11/2019	234m	North West
I1675	Commercial building 'City Mutual Life Assurance'	Item - General	State	Sydney Local Environmental Plan 2012	14/12/2012	14/12/2012	29/11/2019	235m	South West
I1904	Public Trust Office	Item - General	State	Sydney Local Environmental Plan 2012	14/12/2012	14/12/2012	29/11/2019	242m	South West
I1673	Richard Johnson Square	Item - General	Local	Sydney Local Environmental Plan 2012	14/12/2012	14/12/2012	29/11/2019	244m	South West
I1689	Former warehouse	Item - General	State	Sydney Local Environmental Plan 2012	14/12/2012	14/12/2012	29/11/2019	245m	North West
I1914	Commercial building 'Gerling House'	Item - General	Local	Sydney Local Environmental Plan 2012	14/12/2012	14/12/2012	29/11/2019	246m	West
I1660	Circular Quay Railway Station	Item - General	State	Sydney Local Environmental Plan 2012	14/12/2012	14/12/2012	29/11/2019	247m	North West
I1688	Former warehouse	Item - General	State	Sydney Local Environmental Plan 2012	14/12/2012	14/12/2012	29/11/2019	257m	North West
I1861	Palm trees	Item - General	Local	Sydney Local Environmental Plan 2012	14/12/2012	14/12/2012	29/11/2019	262m	North
I1653	The Domain	Item - General	State	Sydney Local Environmental Plan 2012	14/12/2012	14/12/2012	29/11/2019	266m	South East
I1710	Cast iron railings	Item - General	Local	Sydney Local Environmental Plan 2012	14/12/2012	14/12/2012	29/11/2019	269m	North
I1709	Cast iron railings	Item - General	Local	Sydney Local Environmental Plan 2012	14/12/2012	14/12/2012	29/11/2019	269m	North
I1656	Tank Stream tanks & tunnels	Item - General	State	Sydney Local Environmental Plan 2012	14/12/2012	14/12/2012	29/11/2019	276m	West
I1915	Former Bank of NSW	Item - General	State	Sydney Local Environmental Plan 2012	14/12/2012	14/12/2012	29/11/2019	276m	South West
I1709	Cast iron railings	Item - General	Local	Sydney Local Environmental Plan 2012	14/12/2012	14/12/2012	29/11/2019	281m	North

Map Id	Name	Classification	Significance	EPI Name	Published Date	Commenced Date	Currency Date	Distance	Direction
I1916	Former hotel facade & external walls 'Darrell James Building'	Item - General	Local	Sydney Local Environmental Plan 2012	14/12/2012	14/12/2012	29/11/2019	284m	West
I1917	Commercial building 'Thai Airways Building'	Item - General	Local	Sydney Local Environmental Plan 2012	14/12/2012	14/12/2012	29/11/2019	285m	West
I1657	Laneway	Item - General	Local	Sydney Local Environmental Plan 2012	14/12/2012	14/12/2012	29/11/2019	287m	West
I1969	Laneway	Item - General	Local	Sydney Local Environmental Plan 2012	14/12/2012	14/12/2012	29/11/2019	291m	West
I1709	Cast iron railings	Item - General	Local	Sydney Local Environmental Plan 2012	14/12/2012	14/12/2012	29/11/2019	299m	North West
I1682	Commercial building 'Singapore Airlines House'	Item - General	Local	Sydney Local Environmental Plan 2012	14/12/2012	14/12/2012	29/11/2019	300m	West
I1858	Former Ship Inn facade (10-18 Pitt Street)	Item - General	Local	Sydney Local Environmental Plan 2012	14/12/2012	14/12/2012	29/11/2019	302m	North West
I1677	Laneway	Item - General	Local	Sydney Local Environmental Plan 2012	14/12/2012	14/12/2012	29/11/2019	303m	West
I1762	Former commercial building elements 'George Patterson House'	Item - General	Local	Sydney Local Environmental Plan 2012	14/12/2012	14/12/2012	29/11/2019	304m	West
I1764	Commercial building group 'Australia Square Tower' & 'Plaza Building'	Item - General	Local	Sydney Local Environmental Plan 2012	14/12/2012	14/12/2012	29/11/2019	304m	West
I1810	Commercial building 'Perpetual Trustee'	Item - General	State	Sydney Local Environmental Plan 2012	14/12/2012	14/12/2012	29/11/2019	306m	South West
I1864	Parliament House	Item - General	State	Sydney Local Environmental Plan 2012	14/12/2012	14/12/2012	29/11/2019	312m	South
I1737	Flat building	Item - General	Local	Sydney Local Environmental Plan 2012	14/12/2012	14/12/2012	29/11/2019	317m	South West
I1681	Former maritime building 'Liner House'	Item - General	State	Sydney Local Environmental Plan 2012	14/12/2012	14/12/2012	29/11/2019	321m	West
I1879	Commercial building 'Hengrove Hall'	Item - General	Local	Sydney Local Environmental Plan 2012	14/12/2012	14/12/2012	29/11/2019	322m	South
I1709	Cast iron railings	Item - General	Local	Sydney Local Environmental Plan 2012	14/12/2012	14/12/2012	29/11/2019	323m	North West
I1679	Former commercial building 'Burns Philp & Co'	Item - General	State	Sydney Local Environmental Plan 2012	14/12/2012	14/12/2012	29/11/2019	335m	West
I1880	St Stephen's Uniting Church	Item - General	State	Sydney Local Environmental Plan 2012	14/12/2012	14/12/2012	29/11/2019	339m	South
I1807	Herald Square & Tank Stream Fountain	Item - General	Local	Sydney Local Environmental Plan 2012	14/12/2012	14/12/2012	29/11/2019	341m	North West
I1862	Government House & garden group	Item - General	Local	Sydney Local Environmental Plan 2012	14/12/2012	14/12/2012	29/11/2019	344m	North East
I1895	Commonwealth Bank	Item - General	State	Sydney Local Environmental Plan 2012	14/12/2012	14/12/2012	29/11/2019	349m	South West
I1806	Laneway	Item - General	State	Sydney Local Environmental Plan 2012	14/12/2012	14/12/2012	29/11/2019	350m	South West

Map Id	Name	Classification	Significance	EPI Name	Published Date	Commenced Date	Currency Date	Distance	Direction
I1809	Grand Hotel	Item - General	State	Sydney Local Environmental Plan 2012	14/12/2012	14/12/2012	29/11/2019	352m	South West
I1898	Moore Stairs	Item - General	Local	Sydney Local Environmental Plan 2012	14/12/2012	14/12/2012	29/11/2019	359m	North
I1680	Commercial building 'Northumberland Insurance'	Item - General	Local	Sydney Local Environmental Plan 2012	14/12/2012	14/12/2012	29/11/2019	360m	West
I1918	Commercial building 'QBE Building'	Item - General	Local	Sydney Local Environmental Plan 2012	14/12/2012	14/12/2012	29/11/2019	368m	South West
I1678	Commercial building 'Cliveden'	Item - General	Local	Sydney Local Environmental Plan 2012	14/12/2012	14/12/2012	29/11/2019	371m	West
I1761	Metropolitan Hotel	Item - General	State	Sydney Local Environmental Plan 2012	14/12/2012	14/12/2012	29/11/2019	375m	West
I1865	Sydney Hospital group	Item - General	Local	Sydney Local Environmental Plan 2012	14/12/2012	14/12/2012	29/11/2019	390m	South
I1894	Former commercial building 'MLC Building'	Item - General	State	Sydney Local Environmental Plan 2012	14/12/2012	14/12/2012	29/11/2019	390m	South West
I1808	Community building 'NSW Sports Club'	Item - General	Local	Sydney Local Environmental Plan 2012	14/12/2012	14/12/2012	29/11/2019	393m	West
I1891	Martin Place Railway Station	Item - General	State	Sydney Local Environmental Plan 2012	14/12/2012	14/12/2012	29/11/2019	394m	South
I1889	Martin Place	Item - General	Local	Sydney Local Environmental Plan 2012	14/12/2012	14/12/2012	29/11/2019	394m	South
I1889	Martin Place	Item - General	Local	Sydney Local Environmental Plan 2012	14/12/2012	14/12/2012	29/11/2019	396m	South
I1860	Steps & rock face 'Tarpeian Rock'	Item - General	Local	Sydney Local Environmental Plan 2012	14/12/2012	14/12/2012	29/11/2019	399m	North
I1889	Martin Place	Item - General	Local	Sydney Local Environmental Plan 2012	14/12/2012	14/12/2012	29/11/2019	406m	South
I1763	Former commercial building 'Telford Trust Building'	Item - General	Local	Sydney Local Environmental Plan 2012	14/12/2012	14/12/2012	29/11/2019	424m	West
I1889	Martin Place	Item - General	Local	Sydney Local Environmental Plan 2012	14/12/2012	14/12/2012	29/11/2019	425m	South West
I1897	Reserve Bank	Item - General	Local	Sydney Local Environmental Plan 2012	14/12/2012	14/12/2012	29/11/2019	427m	South
I1896	Commercial building 'APA Building'	Item - General	State	Sydney Local Environmental Plan 2012	14/12/2012	14/12/2012	29/11/2019	428m	South
I1766	Former Skinners Family Hotel	Item - General	State	Sydney Local Environmental Plan 2012	14/12/2012	14/12/2012	29/11/2019	430m	South West
I1921	Former hotel 'John & Merivale Building'	Item - General	Local	Sydney Local Environmental Plan 2012	14/12/2012	14/12/2012	29/11/2019	442m	South West
I1738	Commercial building 'GIO Building'	Item - General	State	Sydney Local Environmental Plan 2012	14/12/2012	14/12/2012	29/11/2019	445m	South
I1663	Laneway	Item - General	Local	Sydney Local Environmental Plan 2012	14/12/2012	14/12/2012	29/11/2019	446m	South West
I1893	Commercial building facade 'Colonial Mutual Life Building'	Item - General	Local	Sydney Local Environmental Plan 2012	14/12/2012	14/12/2012	29/11/2019	452m	South West

Map Id	Name	Classification	Significance	EPI Name	Published Date	Commenced Date	Currency Date	Distance	Direction
I1666	Laneway	Item - General	Local	Sydney Local Environmental Plan 2012	14/12/2012	14/12/2012	29/11/2019	458m	South West
I1765	Former commercial building 'Peapes Menswear'	Item - General	Local	Sydney Local Environmental Plan 2012	14/12/2012	14/12/2012	29/11/2019	458m	West
I1919	Commonwealth Bank	Item - General	Local	Sydney Local Environmental Plan 2012	14/12/2012	14/12/2012	29/11/2019	472m	South West
I1691	Menzies Hotel	Item - General	Local	Sydney Local Environmental Plan 2012	14/12/2012	14/12/2012	29/11/2019	479m	West
I1711	Commercial building group 'Sydney Cove Oyster Bar' & 'Portobella Cafe'	Item - General	Local	Sydney Local Environmental Plan 2012	14/12/2012	14/12/2012	29/11/2019	481m	North
I1889	Martin Place	Item - General	Local	Sydney Local Environmental Plan 2012	14/12/2012	14/12/2012	29/11/2019	487m	South West
I1892	Commercial building 'Challis House'	Item - General	State	Sydney Local Environmental Plan 2012	14/12/2012	14/12/2012	29/11/2019	492m	South West
I1771	Commercial building	Item - General	State	Sydney Local Environmental Plan 2012	14/12/2012	14/12/2012	29/11/2019	495m	South West
I1711	Commercial building group 'Sydney Cove Oyster Bar' & 'Portobella Cafe'	Item - General	Local	Sydney Local Environmental Plan 2012	14/12/2012	14/12/2012	29/11/2019	499m	North

Heritage Data Source: NSW Crown Copyright - Planning & Environment

Creative Commons 4.0 © Commonwealth of Australia <https://creativecommons.org/licenses/by/4.0/>

Natural Hazards

50-52 Phillip Street, Sydney, NSW 2000

Bush Fire Prone Land

What are the nearest Bush Fire Prone Land Categories that exist within the dataset buffer?

Bush Fire Prone Land Category	Distance	Direction
No records within buffer		

NSW Bush Fire Prone Land - © NSW Rural Fire Service under Creative Commons 4.0 International Licence

Ecological Constraints - Native Vegetation & RAMSAR Wetlands

50-52 Phillip Street, Sydney, NSW 2000



Ecological Constraints

50-52 Phillip Street, Sydney, NSW 2000

Native Vegetation

What native vegetation exists within the dataset buffer?

Map ID	Map Unit Name	Threatened Ecological Community NSW	Threatened Ecological Community EPBC Act	Understorey	Disturbance	Disturbance Index	Dominant Species	Dist	Direction
Urban_E/N	Urban_E/N: Urban Exotic/Native			00: Not assessed	00: Not assessed	0: Not assessed	Urban Exotic/Native	77m	East

Native Vegetation of the Sydney Metropolitan Area : NSW Office of Environment and Heritage

Creative Commons 3.0 © Commonwealth of Australia <http://creativecommons.org/licenses/by/3.0/au/deed.en>

Ramsar Wetlands

What Ramsar Wetland areas exist within the dataset buffer?

Map Id	Ramsar Name	Wetland Name	Designation Date	Source	Distance	Direction
N/A	No records in buffer					

Ramsar Wetlands Data Source: © Commonwealth of Australia - Department of Environment

Ecological Constraints

50-52 Phillip Street, Sydney, NSW 2000

Groundwater Dependent Ecosystems Atlas

Type	GDE Potential	Geomorphology	Ecosystem Type	Aquifer Geology	Distance
N/A	No records within buffer				

Groundwater Dependent Ecosystems Atlas Data Source: The Bureau of Meteorology
Creative Commons 3.0 © Commonwealth of Australia <http://creativecommons.org/licenses/by/3.0/au/deed.en>

Ecological Constraints

50-52 Phillip Street, Sydney, NSW 2000

Inflow Dependent Ecosystems Likelihood

Type	IDE Likelihood	Geomorphology	Ecosystem Type	Aquifer Geology	Distance
N/A	No records within buffer				

Inflow Dependent Ecosystems Likelihood Data Source: The Bureau of Meteorology
Creative Commons 3.0 © Commonwealth of Australia <http://creativecommons.org/licenses/by/3.0/au/deed.en>

Ecological Constraints

50-52 Phillip Street, Sydney, NSW 2000

NSW BioNet Atlas

Species on the NSW BioNet Atlas that have a NSW or federal conservation status, a NSW sensitivity status, or are listed under a migratory species agreement, and are within 10km of the site?

Kingdom	Class	Scientific	Common	NSW Conservation Status	NSW Sensitivity Class	Federal Conservation Status	Migratory Species Agreements
Animalia	Amphibia	Litoria aurea	Green and Golden Bell Frog	Endangered	Not Sensitive	Vulnerable	
Animalia	Amphibia	Pseudophryne australis	Red-crowned Toadlet	Vulnerable	Not Sensitive	Not Listed	
Animalia	Aves	Actitis hypoleucos	Common Sandpiper	Not Listed	Not Sensitive	Not Listed	ROKAMBA;CAMBA; JAMBA
Animalia	Aves	Anous stolidus	Common Noddy	Not Listed	Not Sensitive	Not Listed	CAMBA;JAMBA
Animalia	Aves	Anseranas semipalmata	Magpie Goose	Vulnerable	Not Sensitive	Not Listed	
Animalia	Aves	Anthochaera phrygia	Regent Honeyeater	Critically Endangered	Not Sensitive	Critically Endangered	
Animalia	Aves	Apus pacificus	Fork-tailed Swift	Not Listed	Not Sensitive	Not Listed	ROKAMBA;CAMBA; JAMBA
Animalia	Aves	Ardea ibis	Cattle Egret	Not Listed	Not Sensitive	Not Listed	CAMBA;JAMBA
Animalia	Aves	Ardenna carneipes	Flesh-footed Shearwater	Vulnerable	Not Sensitive	Not Listed	ROKAMBA;JAMBA
Animalia	Aves	Ardenna grisea	Sooty Shearwater	Not Listed	Not Sensitive	Not Listed	CAMBA;JAMBA
Animalia	Aves	Ardenna pacificus	Wedge-tailed Shearwater	Not Listed	Not Sensitive	Not Listed	JAMBA
Animalia	Aves	Ardenna tenuirostris	Short-tailed Shearwater	Not Listed	Not Sensitive	Not Listed	ROKAMBA;JAMBA
Animalia	Aves	Arenaria interpres	Ruddy Turnstone	Not Listed	Not Sensitive	Not Listed	ROKAMBA;CAMBA; JAMBA
Animalia	Aves	Artamus cyanopterus cyanopterus	Dusky Woodswallow	Vulnerable	Not Sensitive	Not Listed	
Animalia	Aves	Botaurus poiciloptilus	Australasian Bittern	Endangered	Not Sensitive	Endangered	
Animalia	Aves	Burhinus grallarius	Bush Stone-curlew	Endangered	Not Sensitive	Not Listed	
Animalia	Aves	Calidris acuminata	Sharp-tailed Sandpiper	Not Listed	Not Sensitive	Not Listed	ROKAMBA;CAMBA; JAMBA
Animalia	Aves	Calidris canutus	Red Knot	Not Listed	Not Sensitive	Endangered	ROKAMBA;CAMBA; JAMBA
Animalia	Aves	Calidris ferruginea	Curlew Sandpiper	Endangered	Not Sensitive	Critically Endangered	ROKAMBA;CAMBA; JAMBA
Animalia	Aves	Calidris melanotos	Pectoral Sandpiper	Not Listed	Not Sensitive	Not Listed	ROKAMBA;JAMBA
Animalia	Aves	Calidris ruficollis	Red-necked Stint	Not Listed	Not Sensitive	Not Listed	ROKAMBA;CAMBA; JAMBA
Animalia	Aves	Calidris tenuirostris	Great Knot	Vulnerable	Not Sensitive	Critically Endangered	ROKAMBA;CAMBA; JAMBA
Animalia	Aves	Callocephalon fimbriatum	Gang-gang Cockatoo	Vulnerable	Category 3	Not Listed	
Animalia	Aves	Calyptorhynchus banksii samueli	Red-tailed Black-Cockatoo (inland subspecies)	Vulnerable	Category 2	Not Listed	
Animalia	Aves	Calyptorhynchus lathami	Glossy Black-Cockatoo	Vulnerable	Category 2	Not Listed	
Animalia	Aves	Carterornis leucotis	White-eared Monarch	Vulnerable	Not Sensitive	Not Listed	
Animalia	Aves	Certhionyx variegatus	Pied Honeyeater	Vulnerable	Not Sensitive	Not Listed	

Kingdom	Class	Scientific	Common	NSW Conservation Status	NSW Sensitivity Class	Federal Conservation Status	Migratory Species Agreements
Animalia	Aves	Charadrius mongolus	Lesser Sand-plover	Vulnerable	Not Sensitive	Endangered	ROKAMBA;CAMBA; JAMBA
Animalia	Aves	Charadrius veredus	Oriental Plover	Not Listed	Not Sensitive	Not Listed	ROKAMBA;JAMBA
Animalia	Aves	Daphoenositta chrysoptera	Varied Sittella	Vulnerable	Not Sensitive	Not Listed	
Animalia	Aves	Diomedea exulans	Wandering Albatross	Endangered	Not Sensitive	Endangered	JAMBA
Animalia	Aves	Egretta sacra	Eastern Reef Egret	Not Listed	Not Sensitive	Not Listed	CAMBA
Animalia	Aves	Epthianura albigrons	White-fronted Chat	Endangered Population, Vulnerable	Not Sensitive	Not Listed	
Animalia	Aves	Erythrotriorchis radiatus	Red Goshawk	Critically Endangered	Category 2	Vulnerable	
Animalia	Aves	Esacus magnirostris	Beach Stone-curlew	Critically Endangered	Not Sensitive	Not Listed	
Animalia	Aves	Eudyptula minor	Little Penguin	Endangered Population	Not Sensitive	Not Listed	
Animalia	Aves	Falco subniger	Black Falcon	Vulnerable	Not Sensitive	Not Listed	
Animalia	Aves	Gallinago hardwickii	Latham's Snipe	Not Listed	Not Sensitive	Not Listed	ROKAMBA;CAMBA; JAMBA
Animalia	Aves	Glossopsitta pusilla	Little Lorikeet	Vulnerable	Not Sensitive	Not Listed	
Animalia	Aves	Gygis alba	White Tern	Vulnerable	Not Sensitive	Not Listed	
Animalia	Aves	Haematopus fuliginosus	Sooty Oystercatcher	Vulnerable	Not Sensitive	Not Listed	
Animalia	Aves	Haematopus longirostris	Pied Oystercatcher	Endangered	Not Sensitive	Not Listed	
Animalia	Aves	Haliaeetus leucogaster	White-bellied Sea-Eagle	Vulnerable	Not Sensitive	Not Listed	CAMBA
Animalia	Aves	Hieraaetus morphnoides	Little Eagle	Vulnerable	Not Sensitive	Not Listed	
Animalia	Aves	Hirundapus caudacutus	White-throated Needletail	Not Listed	Not Sensitive	Vulnerable	ROKAMBA;CAMBA; JAMBA
Animalia	Aves	Hydroprogne caspia	Caspian Tern	Not Listed	Not Sensitive	Not Listed	CAMBA;JAMBA
Animalia	Aves	Ixobrychus flavicollis	Black Bittern	Vulnerable	Not Sensitive	Not Listed	
Animalia	Aves	Lathamus discolor	Swift Parrot	Endangered	Category 3	Critically Endangered	
Animalia	Aves	Limosa lapponica	Bar-tailed Godwit	Not Listed	Not Sensitive	Not Listed	ROKAMBA;CAMBA; JAMBA
Animalia	Aves	Limosa limosa	Black-tailed Godwit	Vulnerable	Not Sensitive	Not Listed	ROKAMBA;CAMBA; JAMBA
Animalia	Aves	Lophochroa leadbeateri	Major Mitchell's Cockatoo	Vulnerable	Category 2	Not Listed	
Animalia	Aves	Lophoictinia isura	Square-tailed Kite	Vulnerable	Category 3	Not Listed	
Animalia	Aves	Macronectes giganteus	Southern Giant Petrel	Endangered	Not Sensitive	Endangered	
Animalia	Aves	Macronectes halli	Northern Giant-Petrel	Vulnerable	Not Sensitive	Vulnerable	
Animalia	Aves	Manorina melanotis	Black-eared Miner	Critically Endangered	Not Sensitive	Endangered	
Animalia	Aves	Merops ornatus	Rainbow Bee-eater	Not Listed	Not Sensitive	Not Listed	JAMBA
Animalia	Aves	Neophema pulchella	Turquoise Parrot	Vulnerable	Category 3	Not Listed	
Animalia	Aves	Neophema splendida	Scarlet-chested Parrot	Vulnerable	Not Sensitive	Not Listed	
Animalia	Aves	Nettapus coromandelianus	Cotton Pygmy-Goose	Endangered	Not Sensitive	Not Listed	
Animalia	Aves	Ninox connivens	Barking Owl	Vulnerable	Category 3	Not Listed	
Animalia	Aves	Ninox strenua	Powerful Owl	Vulnerable	Category 3	Not Listed	

Kingdom	Class	Scientific	Common	NSW Conservation Status	NSW Sensitivity Class	Federal Conservation Status	Migratory Species Agreements
Animalia	Aves	Numenius madagascariensis	Eastern Curlew	Not Listed	Not Sensitive	Critically Endangered	ROKAMBA;CAMBA;JAMBA
Animalia	Aves	Numenius minutus	Little Curlew	Not Listed	Not Sensitive	Not Listed	ROKAMBA;CAMBA;JAMBA
Animalia	Aves	Numenius phaeopus	Whimbrel	Not Listed	Not Sensitive	Not Listed	ROKAMBA;CAMBA;JAMBA
Animalia	Aves	Onychoprion fuscata	Sooty Tern	Vulnerable	Not Sensitive	Not Listed	
Animalia	Aves	Pandion cristatus	Eastern Osprey	Vulnerable	Category 3	Not Listed	
Animalia	Aves	Petroica boodang	Scarlet Robin	Vulnerable	Not Sensitive	Not Listed	
Animalia	Aves	Pezoporus wallicus wallicus	Eastern Ground Parrot	Vulnerable	Category 3	Not Listed	
Animalia	Aves	Phaethon lepturus	White-tailed Tropicbird	Not Listed	Not Sensitive	Not Listed	CAMBA;JAMBA
Animalia	Aves	Phaethon rubricauda	Red-tailed Tropicbird	Vulnerable	Not Sensitive	Not Listed	CAMBA
Animalia	Aves	Phoebastria fusca	Sooty Albatross	Vulnerable	Not Sensitive	Vulnerable	
Animalia	Aves	Pluvialis fulva	Pacific Golden Plover	Not Listed	Not Sensitive	Not Listed	ROKAMBA;CAMBA;JAMBA
Animalia	Aves	Pluvialis squatarola	Grey Plover	Not Listed	Not Sensitive	Not Listed	ROKAMBA;CAMBA;JAMBA
Animalia	Aves	Polytelis anthopeplus monarchoides	Regent Parrot (eastern subspecies)	Endangered	Category 3	Vulnerable	
Animalia	Aves	Polytelis swainsonii	Superb Parrot	Vulnerable	Category 3	Vulnerable	
Animalia	Aves	Pterodroma leucoptera leucoptera	Gould's Petrel	Vulnerable	Not Sensitive	Endangered	
Animalia	Aves	Pterodroma solandri	Providence Petrel	Vulnerable	Not Sensitive	Not Listed	JAMBA
Animalia	Aves	Ptilinopus regina	Rose-crowned Fruit-Dove	Vulnerable	Not Sensitive	Not Listed	
Animalia	Aves	Ptilinopus superbus	Superb Fruit-Dove	Vulnerable	Not Sensitive	Not Listed	
Animalia	Aves	Puffinus assimilis	Little Shearwater	Vulnerable	Not Sensitive	Not Listed	
Animalia	Aves	Stagonopleura guttata	Diamond Firetail	Vulnerable	Not Sensitive	Not Listed	
Animalia	Aves	Stercorarius longicaudus	Long-tailed Jaeger	Not Listed	Not Sensitive	Not Listed	JAMBA
Animalia	Aves	Stercorarius parasiticus	Arctic Jaeger	Not Listed	Not Sensitive	Not Listed	ROKAMBA;JAMBA
Animalia	Aves	Stercorarius pomarinus	Pomarine Jaeger	Not Listed	Not Sensitive	Not Listed	CAMBA;JAMBA
Animalia	Aves	Sterna hirundo	Common Tern	Not Listed	Not Sensitive	Not Listed	ROKAMBA;CAMBA;JAMBA
Animalia	Aves	Sternula albifrons	Little Tern	Endangered	Not Sensitive	Not Listed	ROKAMBA;CAMBA;JAMBA
Animalia	Aves	Stictonetta naevosa	Freckled Duck	Vulnerable	Not Sensitive	Not Listed	
Animalia	Aves	Sula dactylatra	Masked Booby	Vulnerable	Not Sensitive	Not Listed	ROKAMBA;JAMBA
Animalia	Aves	Sula sula	Red-footed Booby	Not Listed	Not Sensitive	Not Listed	CAMBA;JAMBA
Animalia	Aves	Thalassarche cauta	Shy Albatross	Vulnerable	Not Sensitive	Vulnerable	
Animalia	Aves	Thalassarche chrysostoma	Grey-headed Albatross	Not Listed	Not Sensitive	Endangered	
Animalia	Aves	Thalassarche melanophris	Black-browed Albatross	Vulnerable	Not Sensitive	Vulnerable	
Animalia	Aves	Thinornis rubricollis	Hooded Plover	Critically Endangered	Not Sensitive	Vulnerable	
Animalia	Aves	Tringa brevipes	Grey-tailed Tattler	Not Listed	Not Sensitive	Not Listed	ROKAMBA;CAMBA;JAMBA

Kingdom	Class	Scientific	Common	NSW Conservation Status	NSW Sensitivity Class	Federal Conservation Status	Migratory Species Agreements
Animalia	Aves	<i>Tringa glareola</i>	Wood Sandpiper	Not Listed	Not Sensitive	Not Listed	ROKAMBA;CAMBA; JAMBA
Animalia	Aves	<i>Tringa incana</i>	Wandering Tattler	Not Listed	Not Sensitive	Not Listed	JAMBA
Animalia	Aves	<i>Tringa nebularia</i>	Common Greenshank	Not Listed	Not Sensitive	Not Listed	ROKAMBA;CAMBA; JAMBA
Animalia	Aves	<i>Tringa stagnatilis</i>	Marsh Sandpiper	Not Listed	Not Sensitive	Not Listed	ROKAMBA;CAMBA; JAMBA
Animalia	Aves	<i>Tyto novaehollandiae</i>	Masked Owl	Vulnerable	Category 3	Not Listed	
Animalia	Aves	<i>Tyto tenebricosa</i>	Sooty Owl	Vulnerable	Category 3	Not Listed	
Animalia	Aves	<i>Xenus cinereus</i>	Terek Sandpiper	Vulnerable	Not Sensitive	Not Listed	ROKAMBA;CAMBA; JAMBA
Animalia	Insecta	<i>Petalura gigantea</i>	Giant Dragonfly	Endangered	Not Sensitive	Not Listed	
Animalia	Mammalia	<i>Aepyprymnus rufescens</i>	Rufous Bettong	Vulnerable	Not Sensitive	Not Listed	
Animalia	Mammalia	<i>Arctocephalus forsteri</i>	New Zealand Fur-seal	Vulnerable	Not Sensitive	Not Listed	
Animalia	Mammalia	<i>Arctocephalus pusillus doriferus</i>	Australian Fur-seal	Vulnerable	Not Sensitive	Not Listed	
Animalia	Mammalia	<i>Cercartetus nanus</i>	Eastern Pygmy-possum	Vulnerable	Not Sensitive	Not Listed	
Animalia	Mammalia	<i>Chalinolobus dwyeri</i>	Large-eared Pied Bat	Vulnerable	Not Sensitive	Vulnerable	
Animalia	Mammalia	<i>Dasyurus maculatus</i>	Spotted-tailed Quoll	Vulnerable	Not Sensitive	Endangered	
Animalia	Mammalia	<i>Dasyurus viverrinus</i>	Eastern Quoll	Endangered	Not Sensitive	Endangered	
Animalia	Mammalia	<i>Dugong dugon</i>	Dugong	Endangered	Not Sensitive	Not Listed	
Animalia	Mammalia	<i>Eubalaena australis</i>	Southern Right Whale	Endangered	Not Sensitive	Endangered	
Animalia	Mammalia	<i>Falsistrellus tasmaniensis</i>	Eastern False Pipistrelle	Vulnerable	Not Sensitive	Not Listed	
Animalia	Mammalia	<i>Macrotis lagotis</i>	Bilby	Presumed Extinct	Not Sensitive	Vulnerable	
Animalia	Mammalia	<i>Megaptera novaeangliae</i>	Humpback Whale	Vulnerable	Not Sensitive	Vulnerable	
Animalia	Mammalia	<i>Micronomus norfolkensis</i>	Eastern Coastal Free-tailed Bat	Vulnerable	Not Sensitive	Not Listed	
Animalia	Mammalia	<i>Miniopterus australis</i>	Little Bent-winged Bat	Vulnerable	Not Sensitive	Not Listed	
Animalia	Mammalia	<i>Miniopterus orianae oceanensis</i>	Large Bent-winged Bat	Vulnerable	Not Sensitive	Not Listed	
Animalia	Mammalia	<i>Myotis macropus</i>	Southern Myotis	Vulnerable	Not Sensitive	Not Listed	
Animalia	Mammalia	<i>Perameles nasuta</i>	Long-nosed Bandicoot	Endangered Population	Not Sensitive	Not Listed	
Animalia	Mammalia	<i>Petaurus australis</i>	Yellow-bellied Glider	Vulnerable	Not Sensitive	Not Listed	
Animalia	Mammalia	<i>Petaurus norfolcensis</i>	Squirrel Glider	Vulnerable	Not Sensitive	Not Listed	
Animalia	Mammalia	<i>Phascolarctos cinereus</i>	Koala	Vulnerable	Not Sensitive	Vulnerable	
Animalia	Mammalia	<i>Pseudomys gracilicaudatus</i>	Eastern Chestnut Mouse	Vulnerable	Not Sensitive	Not Listed	
Animalia	Mammalia	<i>Pteropus poliocephalus</i>	Grey-headed Flying-fox	Vulnerable	Not Sensitive	Vulnerable	
Animalia	Mammalia	<i>Saccolaimus flaviventris</i>	Yellow-bellied Sheath-tail-bat	Vulnerable	Not Sensitive	Not Listed	
Animalia	Reptilia	<i>Antaresia stimsoni</i>	Stimson's Python	Vulnerable	Not Sensitive	Not Listed	
Animalia	Reptilia	<i>Aspidites ramsayi</i>	Woma	Vulnerable	Not Sensitive	Not Listed	
Animalia	Reptilia	<i>Caretta caretta</i>	Loggerhead Turtle	Endangered	Not Sensitive	Endangered	

Kingdom	Class	Scientific	Common	NSW Conservation Status	NSW Sensitivity Class	Federal Conservation Status	Migratory Species Agreements
Animalia	Reptilia	<i>Chelonia mydas</i>	Green Turtle	Vulnerable	Not Sensitive	Vulnerable	
Animalia	Reptilia	<i>Dermochelys coriacea</i>	Leatherback Turtle	Endangered	Not Sensitive	Endangered	
Animalia	Reptilia	<i>Diplodactylus platyurus</i>	Eastern Fat-tailed Gecko	Endangered	Not Sensitive	Not Listed	
Animalia	Reptilia	<i>Tiliqua occipitalis</i>	Western Blue-tongued Lizard	Vulnerable	Not Sensitive	Not Listed	
Fungi	Flora	<i>Camarophyllopsis kearneyi</i>		Endangered	Not Sensitive	Not Listed	
Fungi	Flora	<i>Hygrocybe anomala</i> var. <i>ianthinomarginata</i>		Vulnerable	Not Sensitive	Not Listed	
Fungi	Flora	<i>Hygrocybe aurantipes</i>		Vulnerable	Not Sensitive	Not Listed	
Fungi	Flora	<i>Hygrocybe austropratensis</i>		Endangered	Not Sensitive	Not Listed	
Fungi	Flora	<i>Hygrocybe collucera</i>		Endangered	Not Sensitive	Not Listed	
Fungi	Flora	<i>Hygrocybe griseoramosa</i>		Endangered	Not Sensitive	Not Listed	
Fungi	Flora	<i>Hygrocybe lanecovensis</i>		Endangered	Not Sensitive	Not Listed	
Fungi	Flora	<i>Hygrocybe reesiaae</i>		Vulnerable	Not Sensitive	Not Listed	
Fungi	Flora	<i>Hygrocybe rubronivea</i>		Vulnerable	Not Sensitive	Not Listed	
Plantae	Flora	<i>Acacia bynoeana</i>	Bynoe's Wattle	Endangered	Not Sensitive	Vulnerable	
Plantae	Flora	<i>Acacia gordonii</i>		Endangered	Not Sensitive	Endangered	
Plantae	Flora	<i>Acacia terminalis</i> subsp. <i>terminalis</i>	Sunshine Wattle	Endangered	Not Sensitive	Endangered	
Plantae	Flora	<i>Allocasuarina portuensis</i>	Nielsen Park She-oak	Endangered	Category 3	Endangered	
Plantae	Flora	<i>Amperea xiphoclada</i> var. <i>pedicellata</i>		Presumed Extinct	Not Sensitive	Extinct	
Plantae	Flora	<i>Asterolasia buxifolia</i>		Endangered	Not Sensitive	Not Listed	
Plantae	Flora	<i>Baekkea kandos</i>		Endangered	Category 3	Endangered	
Plantae	Flora	<i>Caladenia tessellata</i>	Thick Lip Spider Orchid	Endangered	Category 2	Vulnerable	
Plantae	Flora	<i>Callistemon linearifolius</i>	Netted Bottle Brush	Vulnerable	Category 3	Not Listed	
Plantae	Flora	<i>Chamaesyce psammogeton</i>	Sand Spurge	Endangered	Not Sensitive	Not Listed	
Plantae	Flora	<i>Darwinia biflora</i>		Vulnerable	Not Sensitive	Vulnerable	
Plantae	Flora	<i>Dichanthium setosum</i>	Bluegrass	Vulnerable	Not Sensitive	Vulnerable	
Plantae	Flora	<i>Diuris arenaria</i>	Sand Doubletail	Endangered	Category 2	Not Listed	
Plantae	Flora	<i>Doryanthes palmeri</i>	Giant Spear Lily	Vulnerable	Not Sensitive	Not Listed	
Plantae	Flora	<i>Epacris purpurascens</i> var. <i>purpurascens</i>		Vulnerable	Not Sensitive	Not Listed	
Plantae	Flora	<i>Eucalyptus camfieldii</i>	Camfield's Stringybark	Vulnerable	Not Sensitive	Vulnerable	
Plantae	Flora	<i>Eucalyptus fracta</i>	Broken Back Ironbark	Vulnerable	Not Sensitive	Not Listed	
Plantae	Flora	<i>Eucalyptus leucoxylon</i> subsp. <i>pruinosa</i>	Yellow Gum	Vulnerable	Not Sensitive	Not Listed	
Plantae	Flora	<i>Eucalyptus nicholii</i>	Narrow-leaved Black Peppermint	Vulnerable	Not Sensitive	Vulnerable	
Plantae	Flora	<i>Eucalyptus pulverulenta</i>	Silver-leafed Gum	Vulnerable	Not Sensitive	Vulnerable	

Kingdom	Class	Scientific	Common	NSW Conservation Status	NSW Sensitivity Class	Federal Conservation Status	Migratory Species Agreements
Plantae	Flora	<i>Eucalyptus scoparia</i>	Wallangarra White Gum	Endangered	Not Sensitive	Vulnerable	
Plantae	Flora	<i>Euphrasia collina</i> subsp. <i>muelleri</i>	Mueller's Eyebright	Endangered	Not Sensitive	Endangered	
Plantae	Flora	<i>Genoplesium baueri</i>	Bauer's Midge Orchid	Endangered	Category 2	Endangered	
Plantae	Flora	<i>Grammitis stenophylla</i>	Narrow-leaf Finger Fern	Endangered	Category 3	Not Listed	
Plantae	Flora	<i>Grevillea caleyi</i>	Caley's Grevillea	Critically Endangered	Category 3	Critically Endangered	
Plantae	Flora	<i>Hibbertia puberula</i>		Endangered	Not Sensitive	Not Listed	
Plantae	Flora	<i>Lasiopetalum joyceae</i>		Vulnerable	Not Sensitive	Vulnerable	
Plantae	Flora	<i>Leptospermum deanei</i>		Vulnerable	Not Sensitive	Vulnerable	
Plantae	Flora	<i>Macadamia integrifolia</i>	Macadamia Nut	Not Listed	Not Sensitive	Vulnerable	
Plantae	Flora	<i>Macadamia tetraphylla</i>	Rough-shelled Bush Nut	Vulnerable	Not Sensitive	Vulnerable	
Plantae	Flora	<i>Melaleuca biconvexa</i>	Biconvex Paperbark	Vulnerable	Not Sensitive	Vulnerable	
Plantae	Flora	<i>Melaleuca deanei</i>	Deane's Paperbark	Vulnerable	Not Sensitive	Vulnerable	
Plantae	Flora	<i>Microtis angusii</i>	Angus's Onion Orchid	Endangered	Category 2	Endangered	
Plantae	Flora	<i>Persoonia hirsuta</i>	Hairy Geebung	Endangered	Category 3	Endangered	
Plantae	Flora	<i>Persoonia laxa</i>		Presumed Extinct	Not Sensitive	Extinct	
Plantae	Flora	<i>Pimelea curviflora</i> var. <i>curviflora</i>		Vulnerable	Not Sensitive	Vulnerable	
Plantae	Flora	<i>Prasophyllum fuscum</i>	Slaty Leek Orchid	Critically Endangered	Category 2	Vulnerable	
Plantae	Flora	<i>Prostanthera junonis</i>	Somersby Mintbush	Endangered	Not Sensitive	Endangered	
Plantae	Flora	<i>Prostanthera marifolia</i>	Seaforth Mintbush	Critically Endangered	Category 3	Critically Endangered	
Plantae	Flora	<i>Rhodamnia rubescens</i>	Scrub Turpentine	Critically Endangered	Not Sensitive	Not Listed	
Plantae	Flora	<i>Sarcophilus hartmannii</i>	Hartman's Sarcophilus	Vulnerable	Category 2	Vulnerable	
Plantae	Flora	<i>Senna acclinis</i>	Rainforest Cassia	Endangered	Not Sensitive	Not Listed	
Plantae	Flora	<i>Syzygium paniculatum</i>	Magenta Lilly Pilly	Endangered	Not Sensitive	Vulnerable	
Plantae	Flora	<i>Tetratheca glandulosa</i>		Vulnerable	Not Sensitive	Not Listed	
Plantae	Flora	<i>Tetratheca juncea</i>	Black-eyed Susan	Vulnerable	Not Sensitive	Vulnerable	
Plantae	Flora	<i>Thesium australe</i>	Austral Toadflax	Vulnerable	Not Sensitive	Vulnerable	
Plantae	Flora	<i>Triplarina imbricata</i>	Creek Triplarina	Endangered	Not Sensitive	Endangered	
Plantae	Flora	<i>Wilsonia backhousei</i>	Narrow-leafed Wilsonia	Vulnerable	Not Sensitive	Not Listed	

Data does not include NSW category 1 sensitive species.

NSW BioNet: © State of NSW and Office of Environment and Heritage

Location Confidences

Where Lotsearch has had to georeference features from supplied addresses, a location confidence has been assigned to the data record. This indicates a confidence to the positional accuracy of the feature. Where applicable, a code is given under the field heading "LC" or "LocConf". These codes lookup to the following location confidences:

LC Code	Location Confidence
Premise match	Georeferenced to the site location / premise or part of site
General area or suburb match	Georeferenced with the confidence of the general/approximate area
Road match	Georeferenced to the road or rail
Road intersection	Georeferenced to the road intersection
Feature is a buffered point	Feature is a buffered point
Land adjacent to geocoded site	Land adjacent to Georeferenced Site
Network of features	Georeferenced to a network of features

USE OF REPORT - APPLICABLE TERMS

The following terms apply to any person (End User) who is given the Report by the person who purchased the Report from Lotsearch Pty Ltd (ABN: 89 600 168 018) (Lotsearch) or who otherwise has access to the Report (Terms). The contract terms that apply between Lotsearch and the purchaser of the Report are specified in the order form pursuant to which the Report was ordered and the terms set out below are of no effect as between Lotsearch and the purchaser of the Report.

1. End User acknowledges and agrees that:
 - (a) the Report is compiled from or using content (**Third Party Content**) which is comprised of:
 - (i) content provided to Lotsearch by third party content suppliers with whom Lotsearch has contractual arrangements or content which is freely available or methodologies licensed to Lotsearch by third parties with whom Lotsearch has contractual arrangements (**Third Party Content Suppliers**); and
 - (ii) content which is derived from content described in paragraph (i);
 - (b) Neither Lotsearch nor Third Party Content Suppliers takes any responsibility for or give any warranty in relation to the accuracy or completeness of any Third Party Content included in the Report including any contaminated land assessment or other assessment included as part of a Report;
 - (c) the Third Party Content Suppliers do not constitute an exhaustive set of all repositories or sources of information available in relation to the property which is the subject of the Report (**Property**) and accordingly neither Lotsearch nor Third Party Content Suppliers gives any warranty in relation to the accuracy or completeness of the Third Party Content incorporated into the report including any contaminated land assessment or other assessment included as part of a Report;
 - (d) Reports are generated at a point in time (as specified by the date/time stamp appearing on the Report) and accordingly the Report is based on the information available at that point in time and Lotsearch is not obliged to undertake any additional reporting to take into consideration any information that may become available between the point in time specified by the date/time stamp and the date on which the Report was provided by Lotsearch to the purchaser of the Report;
 - (e) Reports must be used or reproduced in their entirety and End User must not reproduce or make available to other persons only parts of the Report;
 - (f) Lotsearch has not undertaken any physical inspection of the property;
 - (g) neither Lotsearch nor Third Party Content Suppliers warrants that all land uses or features whether past or current are identified in the Report;
 - (h) the Report does not include any information relating to the actual state or condition of the Property;
 - (i) the Report should not be used or taken to indicate or exclude actual fitness or unfitness of Land or Property for any particular purpose
 - (j) the Report should not be relied upon for determining saleability or value or making any other decisions in relation to the Property and in particular should not be taken to be a rating or assessment of the desirability or market value of the property or its features; and
 - (k) the End User should undertake its own inspections of the Land or Property to satisfy itself that there are no defects or failures
2. The End User may not make the Report or any copies or extracts of the report or any part of it available to any other person. If End User wishes to provide the Report to any other person or make extracts or copies of the Report, it must contact the purchaser of the Report before doing so to ensure the proposed use is consistent with the contract terms between Lotsearch and the purchaser.
3. Neither Lotsearch (nor any of its officers, employees or agents) nor any of its Third Party Content Suppliers will have any liability to End User or any person to whom End User provides the Report and End User must not represent that Lotsearch or any of its Third Party Content Suppliers accepts liability to any such person or make any other representation to any such person on behalf of Lotsearch or any Third Party Content Supplier.
4. The End User hereby to the maximum extent permitted by law:
 - (a) acknowledges that the Lotsearch (nor any of its officers, employees or agents), nor any

- of its Third Party Content Supplier have any liability to it under or in connection with the Report or these Terms;
- (b) waives any right it may have to claim against Third Party Content Supplier in connection with the Report, or the negotiation of, entry into, performance of, or termination of these Terms; and
 - (c) releases each Third Party Content Supplier from any claim it may have otherwise had in connection with the Report, or the negotiation of, entry into, performance of, or termination of these Terms.
5. The End User acknowledges that any Third Party Supplier shall be entitled to plead the benefits conferred on it under clause 4, despite not being a party to these terms.
 6. End User must not remove any copyright notices, trade marks, digital rights management information, other embedded information, disclaimers or limitations from the Report or authorise any person to do so.
 7. End User acknowledges and agrees that Lotsearch and Third Party Content Suppliers retain ownership of all copyright, patent, design right (registered or unregistered), trade marks (registered or unregistered), database right or other data right, moral right or know how or any other intellectual property right in any Report or any other item, information or data included in or provided as part of a Report.
 8. To the extent permitted by law and subject to paragraph 9, all implied terms, representations and warranties whether statutory or otherwise relating to the subject matter of these Terms other than as expressly set out in these Terms are excluded.
 9. Subject to paragraph 6, Lotsearch excludes liability to End User for loss or damage of any kind, however caused, due to Lotsearch's negligence, breach of contract, breach of any law, in equity, under indemnities or otherwise, arising out of all acts, omissions and events whenever occurring.
 10. Lotsearch acknowledges that if, under applicable State, Territory or Commonwealth law, End User is a consumer certain rights may be conferred on End User which cannot be excluded, restricted or modified. If so, and if that law applies to Lotsearch, then, Lotsearch's liability is limited to the greater of an amount equal to the cost of resupplying the Report and the maximum extent permitted under applicable laws.
 11. Subject to paragraph 9, neither Lotsearch nor the End User is liable to the other for:
 - (a) any indirect, incidental, consequential, special or exemplary damages arising out of or in relation to the Report or these Terms; or
 - (b) any loss of profit, loss of revenue, loss of interest, loss of data, loss of goodwill or loss of business opportunities, business interruption arising directly or indirectly out of or in relation to the Report or these Terms,irrespective of how that liability arises including in contract or tort, liability under indemnity or for any other common law, equitable or statutory cause of action or otherwise.
 12. These Terms are subject to New South Wales law.

APPENDIX C

Important Information

The document ("Report") to which this page is attached and which this page forms a part of, has been issued by Golder Associates Pty Ltd ("Golder") subject to the important limitations and other qualifications set out below.

This Report constitutes or is part of services ("Services") provided by Golder to its client ("Client") under and subject to a contract between Golder and its Client ("Contract"). The contents of this page are not intended to and do not alter Golder's obligations (including any limits on those obligations) to its Client under the Contract.

This Report is provided for use solely by Golder's Client and persons acting on the Client's behalf, such as its professional advisers. Golder is responsible only to its Client for this Report. Golder has no responsibility to any other person who relies or makes decisions based upon this Report or who makes any other use of this Report. Golder accepts no responsibility for any loss or damage suffered by any person other than its Client as a result of any reliance upon any part of this Report, decisions made based upon this Report or any other use of it.

This Report has been prepared in the context of the circumstances and purposes referred to in, or derived from, the Contract and Golder accepts no responsibility for use of the Report, in whole or in part, in any other context or circumstance or for any other purpose.

The scope of Golder's Services and the period of time they relate to are determined by the Contract and are subject to restrictions and limitations set out in the Contract. If a service or other work is not expressly referred to in this Report, do not assume that it has been provided or performed. If a matter is not addressed in this Report, do not assume that any determination has been made by Golder in regards to it.

At any location relevant to the Services conditions may exist which were not detected by Golder, in particular due to the specific scope of the investigation Golder has been engaged to undertake. Conditions can only be verified at the exact location of any tests undertaken. Variations in conditions may occur between tested locations and there may be conditions which have not been revealed by the investigation and which have not therefore been taken into account in this Report.

Golder accepts no responsibility for and makes no representation as to the accuracy or completeness of the information provided to it by or on behalf of the Client or sourced from any third party. Golder has assumed that such information is correct unless otherwise stated and no responsibility is accepted by Golder for incomplete or inaccurate data supplied by its Client or any other person for whom Golder is not responsible. Golder has not taken account of matters that may have existed when the Report was prepared but which were only later disclosed to Golder.

Having regard to the matters referred to in the previous paragraphs on this page in particular, carrying out the Services has allowed Golder to form no more than an opinion as to the actual conditions at any relevant location. That opinion is necessarily constrained by the extent of the information collected by Golder or otherwise made available to Golder. Further, the passage of time may affect the accuracy, applicability or usefulness of the opinions, assessments or other information in this Report. This Report is based upon the information and other circumstances that existed and were known to Golder when the Services were performed and this Report was prepared. Golder has not considered the effect of any possible future developments including physical changes to any relevant location or changes to any laws or regulations relevant to such location.

Where permitted by the Contract, Golder may have retained subconsultants affiliated with Golder to provide some or all of the Services. However, it is Golder which remains solely responsible for the Services and there is no legal recourse against any of Golder's affiliated companies or the employees, officers or directors of any of them.

By date, or revision, the Report supersedes any prior report or other document issued by Golder dealing with any matter that is addressed in the Report.

Any uncertainty as to the extent to which this Report can be used or relied upon in any respect should be referred to Golder for clarification