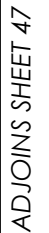
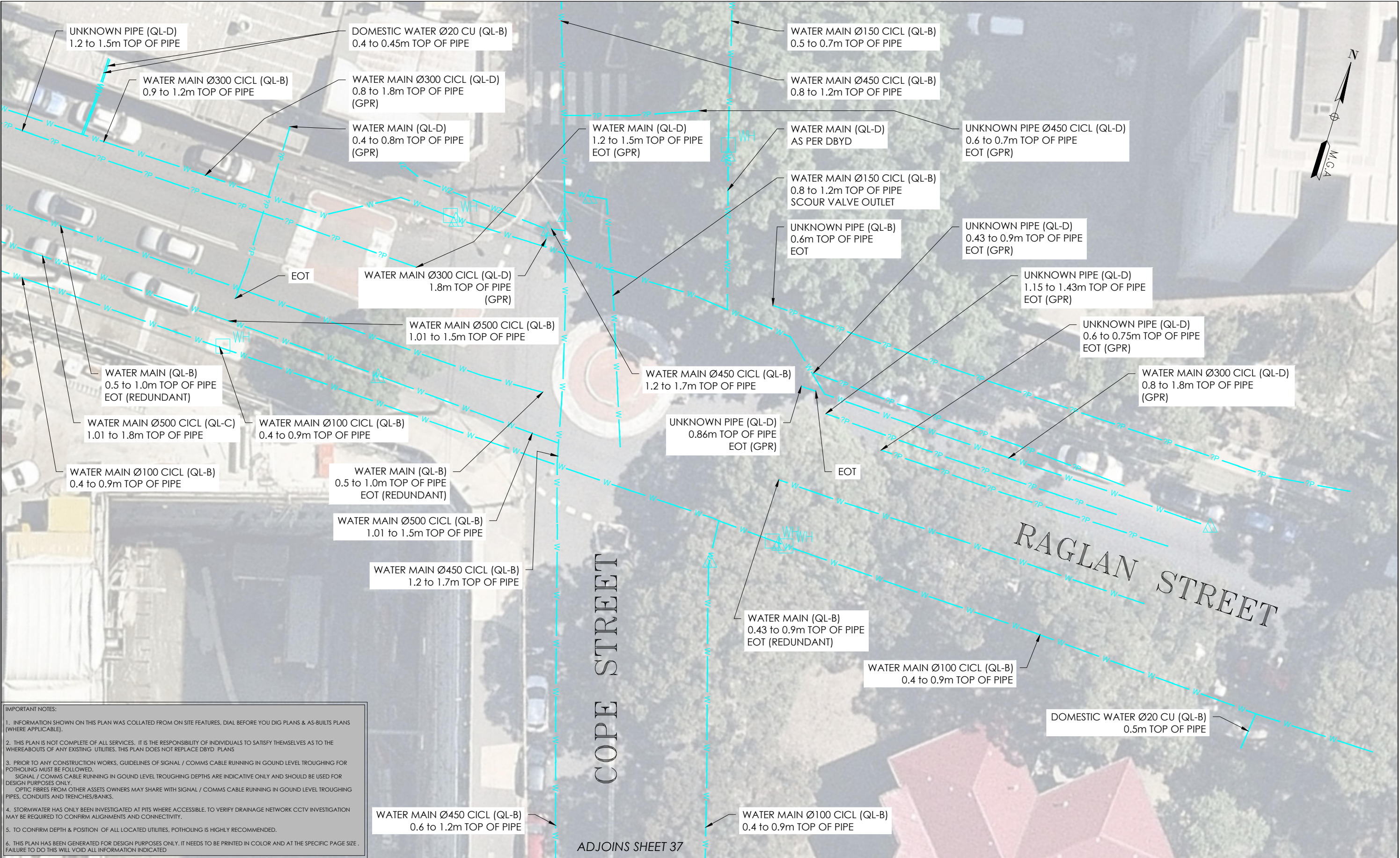


ISSUE	DATE	AMMENDMENT	BY	<p>DISCLAIMER:</p> <p>SUBSURFACE FEATURES SHOWN IN THIS PLAN WERE LOCATED OR IDENTIFIED THROUGH A RANGE OF TECHNIQUES, AS SUCH THE ACCURACY AND ASSOCIATED INFORMATION IS LIMITED BY THE ASSOCIATED QUALITY LEVEL AS PER AS5488. VERIS CANNOT GUARANTEE THE PLAN IS WITHOUT FLAW AND EXPRESSLY DISCLAIMS ALL LIABILITY FOR ERRORS OR OMISSIONS OF ANY KIND WHATSOEVER OR FROM ANY LOSS, DAMAGE OR OTHER CONSEQUENCES WHICH MAY ARISE FROM ANY PERSON RELYING ON THIS PLAN. IN PARTICULAR, VERIS RECOMMENDS THAT USERS SATISFY THEMSELVES AS TO THE LOCATION OF SUBTERRANEAN FEATURES WHICH MAY OR MAY NOT BE SHOWN ON THE PLAN.</p>	 <p>Head Office (NSW) Suite 1, Level 5, 8 Australia Ave Olympic Park NSW 2127 PO Box 6606, Silverwater, NSW 2128</p> <p>T: 1300 765 315 F: 1300 765 316 E: info.nsw@veris.com.au W: www.veris.com.au ABN 53 615 735 727</p>	<p>CLIENT</p> <p>JOHN HOLLAND</p>	PROJECT TITLE	 <p>SCALE IN METERS 1: 250</p>	 <p>THIS PLAN DOES NOT REPLACE DBYD PLANS</p>	DATE OF SURVEY: 24/06/2020	DATE OF PLAN: 03/06/2020
A	03/06/20	ORIGINAL UTILITIES PLAN	J.V.				LOCATED BY: L.B.			HEIGHT DATUM: AHD71	CO-ORD: MGA94
							SURVEYED BY: Y.M./A.D.			DBYD JOB #: 19449303/22/34	DBYD DATE: 30/04/2020
							DRAFTED BY: J.V.			ORIGINAL SIZE: A3	SHEET: 45 OF 75
							CHECKED BY: K.S./B.M./J.A.			JOB NUMBER	
							APPROVED BY: D.M.	202254			
							DRAWING TITLE	DRAWING NUMBER / ISSUE			
				SUB-SURFACE UTILITY PLAN	202254-UTILS-001A						

[illegible]



IMPORTANT NOTES:

1. INFORMATION SHOWN ON THIS PLAN WAS COLLATED FROM ON SITE FEATURES, DIAL BEFORE YOU DIG PLANS & AS-BUILTS PLANS (WHERE APPLICABLE).
2. THIS PLAN IS NOT COMPLETE OF ALL SERVICES, IT IS THE RESPONSIBILITY OF INDIVIDUALS TO SATISFY THEMSELVES AS TO THE WHEREABOUTS OF ANY EXISTING UTILITIES. THIS PLAN DOES NOT REPLACE DBYD PLANS
3. PRIOR TO ANY CONSTRUCTION WORKS, GUIDELINES OF SIGNAL / COMMS CABLE RUNNING IN GROUND LEVEL TROUGHING FOR POTHOLING MUST BE FOLLOWED.
SIGNAL / COMMS CABLE RUNNING IN GROUND LEVEL TROUGHING DEPTHS ARE INDICATIVE ONLY AND SHOULD BE USED FOR DESIGN PURPOSES ONLY.
OPTIC FIBRES FROM OTHER ASSETS OWNERS MAY SHARE WITH SIGNAL / COMMS CABLE RUNNING IN GROUND LEVEL TROUGHING PIPES, CONDUITS AND TRENCHES/BANKS.
4. STORMWATER HAS ONLY BEEN INVESTIGATED AT PITS WHERE ACCESSIBLE, TO VERIFY DRAINAGE NETWORK CCTV INVESTIGATION MAY BE REQUIRED TO CONFIRM ALIGNMENTS AND CONNECTIVITY.
5. TO CONFIRM DEPTH & POSITION OF ALL LOCATED UTILITIES, POTHOLING IS HIGHLY RECOMMENDED.
6. THIS PLAN HAS BEEN GENERATED FOR DESIGN PURPOSES ONLY. IT NEEDS TO BE PRINTED IN COLOR AND AT THE SPECIFIC PAGE SIZE . FAILURE TO DO THIS WILL VOID ALL INFORMATION INDICATED

ISSUE	DATE	AMMENDMENT	BY
A	03/06/20	ORIGINAL UTILITIES PLAN	J.V.

DISCLAIMER:

SUBSURFACE FEATURES SHOWN IN THIS PLAN WERE LOCATED OR IDENTIFIED THROUGH A RANGE OF TECHNIQUES, AS SUCH THE ACCURACY AND ASSOCIATED INFORMATION IS LIMITED BY THE ASSOCIATED QUALITY LEVEL AS PER ASS488. VERIS CANNOT GUARANTEE THE PLAN IS WITHOUT FLAW AND EXPRESSLY DISCLAIMS ALL LIABILITY FOR ERRORS OR OMISSIONS OF ANY KIND WHATSOEVER OR FROM ANY LOSS, DAMAGE OR OTHER CONSEQUENCES WHICH MAY ARISE FROM ANY PERSON RELYING ON THIS PLAN, IN PARTICULAR, VERIS RECOMMENDS THAT USERS SATISFY THEMSELVES AS TO THE LOCATION OF SUBTERRANEAN FEATURES WHICH MAY OR MAY NOT BE SHOWN ON THE PLAN.



Head Office (NSW)
Suite 1, Level 5, 8 Australia Ave
Olympic Park NSW 2127
PO Box 6606, Silverwater, NSW 2128


T: 1300 765 315
F: 1300 765 316
E: info.nsw@veris.com.au
W: www.veris.com.au
ABN 53 615 735 727

CLIENT



PROJECT TITLE	WATERLOO STATION
WATER	
DRAWING TITLE	SUB-SURFACE UTILITY PLAN

0 2 4 6 8 10
SCALE IN METERS 1: 250
LOCATED BY: L.B.
SURVEYED BY: Y.M./A.D.
DRAFTED BY: J.V.
CHECKED BY: K.S./B.M./J.A.
APPROVED BY: D.M.



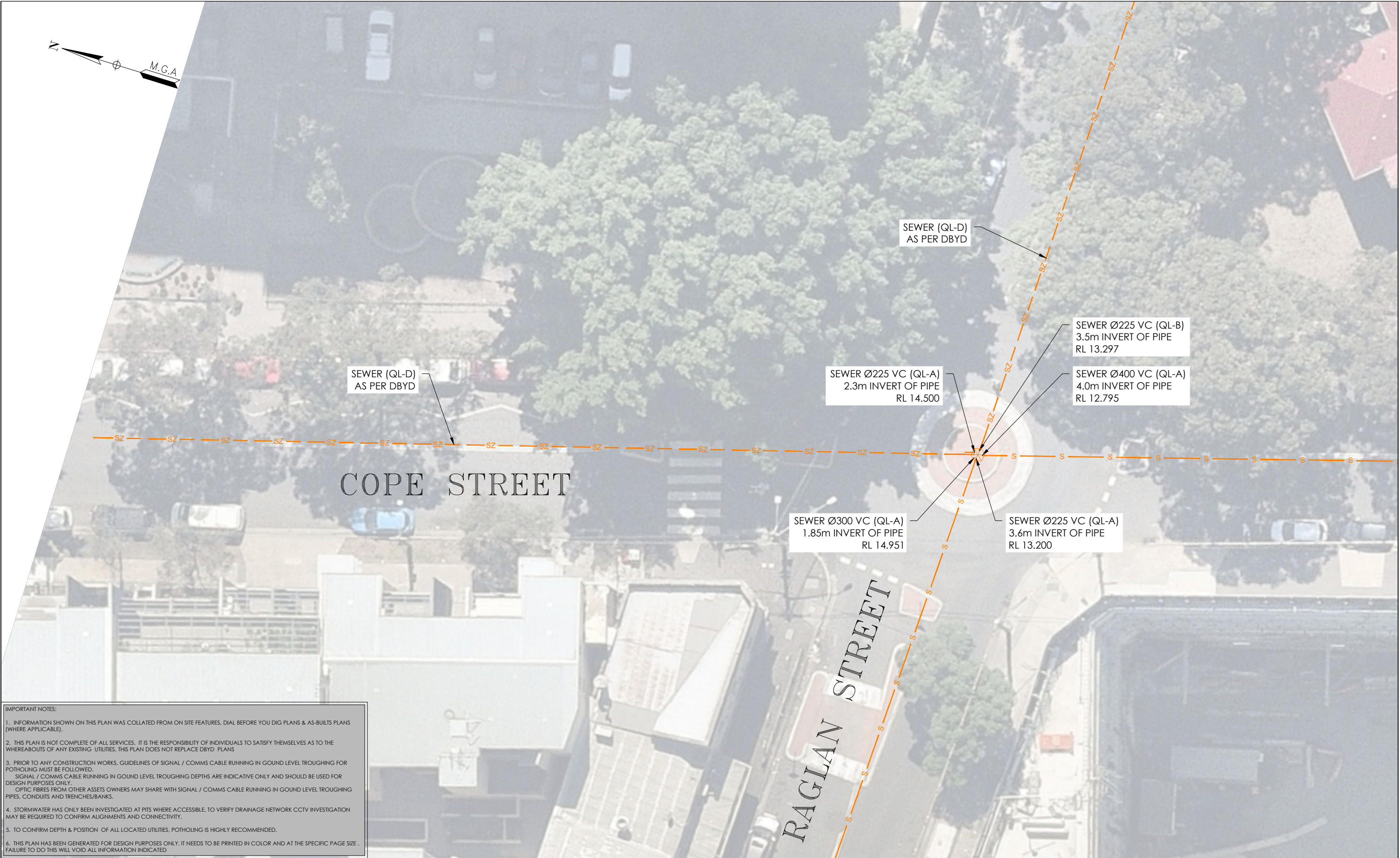
THIS PLAN DOES NOT REPLACE DBYD PLANS

JOB NUMBER
202254

THIS PLAN MUST BE READ IN CONJUNCTION WITH SHEET 1 FOR ADDITIONAL NOTES, WARNINGS & LEGEND

DATE OF SURVEY: 24/06/2020	DATE OF PLAN: 03/06/2020
HEIGHT DATUM: AHD71	CO-ORD: MGA94
DBYD JOB #: 19449303/22/34	DBYD DATE: 30/04/2020
ORIGINAL SIZE: A3	SHEET: 47 OF 75

DRAWING NUMBER / ISSUE
202254-UTILS-001A



IMPORTANT NOTES:

1. INFORMATION SHOWN ON THIS PLAN WAS COLLATED FROM ON SITE FEATURES, DIAL BEFORE YOU DIG PLANS & AS-BUILTS PLANS (WHERE APPLICABLE).

2. THIS PLAN IS NOT COMPLETE OF ALL SERVICES, IT IS THE RESPONSIBILITY OF INDIVIDUALS TO SATISFY THEMSELVES AS TO THE WHEREABOUTS OF ANY EXISTING UTILITIES, THIS PLAN DOES NOT REPLACE DBYD PLANS

3. PRIOR TO ANY CONSTRUCTION WORKS, GUIDELINES OF SIGNAL / COMMS CABLE RUNNING IN GROUND LEVEL TROUGHING FOR POTHOLING MUST BE FOLLOWED.
SIGNAL / COMMS CABLE RUNNING IN GROUND LEVEL TROUGHING DEPTHS ARE INDICATIVE ONLY AND SHOULD BE USED FOR DESIGN PURPOSES ONLY.
OPTIC FIBRES FROM OTHER ASSETS OWNERS MAY SHARE WITH SIGNAL / COMMS CABLE RUNNING IN GROUND LEVEL TROUGHING PIPES, CONDUITS AND TRENCHES/BANKS.

4. STORMWATER HAS ONLY BEEN INVESTIGATED AT PITS WHERE ACCESSIBLE, TO VERIFY DRAINAGE NETWORK CCTV INVESTIGATION MAY BE REQUIRED TO CONFIRM ALIGNMENTS AND CONNECTIVITY.

5. TO CONFIRM DEPTH & POSITION OF ALL LOCATED UTILITIES, POTHOLING IS HIGHLY RECOMMENDED.

6. THIS PLAN HAS BEEN GENERATED FOR DESIGN PURPOSES ONLY, IT NEEDS TO BE PRINTED IN COLOR AND AT THE SPECIFIC PAGE SIZE . FAILURE TO DO THIS WILL VOID ALL INFORMATION INDICATED

ISSUE	DATE	AMMENDMENT	BY	DISCLAIMER:
A	03/06/20	ORIGINAL UTILITIES PLAN	J.V.	SUBSURFACE FEATURES SHOWN IN THIS PLAN WERE LOCATED OR IDENTIFIED THROUGH A RANGE OF TECHNIQUES, AS SUCH THE ACCURACY AND ASSOCIATED INFORMATION IS LIMITED BY THE ASSOCIATED QUALITY LEVEL AS PER ASS488. VERIS CANNOT GUARANTEE THE PLAN IS WITHOUT FLAW AND EXPRESSLY DISCLAIMS ALL LIABILITY FOR ERRORS OR OMISSIONS OF ANY KIND WHATSOEVER OR FROM ANY LOSS, DAMAGE OR OTHER CONSEQUENCES WHICH MAY ARISE FROM ANY PERSON RELYING ON THIS PLAN, IN PARTICULAR, VERIS RECOMMENDS THAT USERS SATISFY THEMSELVES AS TO THE LOCATION OF SUBTERRANEAN FEATURES WHICH MAY OR MAY NOT BE SHOWN ON THE PLAN.



Head Office (NSW)
Suite 1, Level 5, 8 Australia Ave
Olympic Park NSW 2127
PO Box 6606, Silverwater, NSW 2128

T: 1300 765 315
F: 1300 765 316
E: info.nsw@veris.com.au
W: www.veris.com.au
ABN 53 615 735 727



PROJECT TITLE	WATERLOO STATION
SEWAGE	
DRAWING TITLE	SUB-SURFACE UTILITY PLAN

0 2 4 6 8 10
SCALE IN METERS 1: 250
LOCATED BY: L.B.
SURVEYED BY: Y.M./A.D.
DRAFTED BY: J.V.
CHECKED BY: K.S./B.M./J.A.
APPROVED BY: D.M.


THIS PLAN DOES NOT REPLACE DBYD PLANS

JOB NUMBER
202254

THIS PLAN MUST BE READ IN CONJUNCTION WITH SHEET 1 FOR ADDITIONAL NOTES, WARNINGS & LEGEND			
DATE OF SURVEY: 24/06/2020	DATE OF PLAN: 03/06/2020	HEIGHT DATUM: AHD71	CO-ORD: MGA94
DBYD JOB #: 19449303/22/34	DBYD DATE: 30/04/2020	ORIGINAL SIZE: A3	SHEET: 48 OF 75
DRAWING NUMBER / ISSUE		202254-UTILS-001A	

IMPORTANT NOTES:

1. INFORMATION SHOWN ON THIS PLAN WAS COLLATED FROM ON SITE FEATURES, DIAL BEFORE YOU DIG PLANS & AS-BUILTS PLANS (WHERE APPLICABLE).

2. THIS PLAN IS NOT COMPLETE OF ALL SERVICES. IT IS THE RESPONSIBILITY OF INDIVIDUALS TO SATISFY THEMSELVES AS TO THE WHEREABOUTS OF ANY EXISTING UTILITIES. THIS PLAN DOES NOT REPLACE DBYD PLANS

3. PRIOR TO ANY CONSTRUCTION WORKS, GUIDELINES OF SIGNAL / COMMS CABLE RUNNING IN GOUND LEVEL TROUGHING FOR POTHOLING MUST BE FOLLOWED.
SIGNAL / COMMS CABLE RUNNING IN GOUND LEVEL TROUGHING DEPTHS ARE INDICATIVE ONLY AND SHOULD BE USED FOR DESIGN PURPOSES ONLY.
OPTIC FIBRES FROM OTHER ASSETS OWNERS MAY SHARE WITH SIGNAL / COMMS CABLE RUNNING IN GOUND LEVEL TROUGHING PIPES, CONDUITS AND TRENCHES/BANKS.

4. STORMWATER HAS ONLY BEEN INVESTIGATED AT PITS WHERE ACCESSIBLE. TO VERIFY DRAINAGE NETWORK CCTV INVESTIGATION MAY BE REQUIRED TO CONFIRM ALIGNMENTS AND CONNECTIVITY.

5. TO CONFIRM DEPTH & POSITION OF ALL LOCATED UTILITIES, POTHOLING IS HIGHLY RECOMMENDED.

6. THIS PLAN HAS BEEN GENERATED FOR DESIGN PURPOSES ONLY. IT NEEDS TO BE PRINTED IN COLOR AND AT THE SPECIFIC PAGE SIZE . FAILURE TO DO THIS WILL VOID ALL INFORMATION INDICATED



ISSUE	DATE	AMMENDMENT	BY	<div>DISCLAIMER:</div> <div>SUBSURFACE FEATURES SHOWN IN THIS PLAN WERE LOCATED OR IDENTIFIED THROUGH A RANGE OF TECHNIQUES. AS SUCH THE ACCURACY AND ASSOCIATED INFORMATION IS LIMITED BY THE ASSOCIATED QUALITY LEVEL AS PER ASS488. VERIS CANNOT GUARANTEE THE PLAN IS WITHOUT FLAW AND EXPRESSLY DISCLAIMS ALL LIABILITY FOR ERRORS OR OMISSIONS OF ANY KIND WHATSOEVER OR FROM ANY LOSS, DAMAGE OR OTHER CONSEQUENCES WHICH MAY ARISE FROM ANY PERSON RELYING ON THIS PLAN. IN PARTICULAR, VERIS RECOMMENDS THAT USERS SATISFY THEMSELVES AS TO THE LOCATION OF SUBTERRANEAN FEATURES WHICH MAY OR MAY NOT BE SHOWN ON THE PLAN.</div>	<div><div>veris</div><div>Head Office (NSW) Suite 1, Level 5, 8 Australia Ave Olympic Park NSW 2127 PO Box 6606, Silverwater, NSW 2128</div><div>T: 1300 765 315 F: 1300 765 316 E: info.nsw@veris.com.au W: www.veris.com.au ABN 53 615 735 727</div></div>	<div>CLIENT</div> <div><div>JOHN HOLLAND</div></div>	<div>PROJECT TITLE</div> <div>WATERLOO STATION</div> <div>SEWAGE</div> <div>DRAWING TITLE</div> <div>SUB-SURFACE UTILITY PLAN</div>	<div><div>02062020</div><div>03062020</div><div>04062020</div><div>05062020</div><div>06062020</div><div>07062020</div><div>08062020</div><div>09062020</div><div>10062020</div><div>11062020</div><div>12062020</div><div>13062020</div><div>14062020</div><div>15062020</div><div>16062020</div><div>17062020</div><div>18062020</div><div>19062020</div><div>20062020</div><div>21062020</div><div>22062020</div><div>23062020</div><div>24062020</div><div>25062020</div><div>26062020</div><div>27062020</div><div>28062020</div><div>29062020</div><div>30062020</div><div>31062020</div><div>32062020</div><div>33062020</div><div>34062020</div><div>35062020</div><div>36062020</div><div>37062020</div><div>38062020</div><div>39062020</div><div>40062020</div><div>41062020</div><div>42062020</div><div>43062020</div><div>44062020</div><div>45062020</div><div>46062020</div><div>47062020</div><div>48062020</div><div>49062020</div><div>50062020</div><div>51062020</div><div>52062020</div><div>53062020</div><div>54062020</div><div>55062020</div><div>56062020</div><div>57062020</div><div>58062020</div><div>59062020</div><div>60062020</div><div>61062020</div><div>62062020</div><div>63062020</div><div>64062020</div><div>65062020</div><div>66062020</div><div>67062020</div><div>68062020</div><div>69062020</div><div>70062020</div><div>71062020</div><div>72062020</div><div>73062020</div><div>74062020</div><div>75062020</div><div>76062020</div><div>77062020</div><div>78062020</div><div>79062020</div><div>80062020</div><div>81062020</div><div>82062020</div><div>83062020</div><div>84062020</div><div>85062020</div><div>86062020</div><div>87062020</div><div>88062020</div><div>89062020</div><div>90062020</div><div>91062020</div><div>92062020</div><div>93062020</div><div>94062020</div><div>95062020</div><div>96062020</div><div>97062020</div><div>98062020</div><div>99062020</div><div>100062020</div><div>101062020</div><div>102062020</div><div>103062020</div><div>104062020</div><div>105062020</div><div>106062020</div><div>107062020</div><div>108062020</div><div>109062020</div><div>110062020</div><div>111062020</div><div>112062020</div><div>113062020</div><div>114062020</div><div>115062020</div><div>116062020</div><div>117062020</div><div>118062020</div><div>119062020</div><div>120062020</div><div>121062020</div><div>122062020</div><div>123062020</div><div>124062020</div><div>125062020</div><div>126062020</div><div>127062020</div><div>128062020</div><div>129062020</div><div>130062020</div><div>131062020</div><div>132062020</div><div>133062020</div><div>134062020</div><div>135062020</div><div>136062020</div><div>137062020</div><div>138062020</div><div>139062020</div><div>140062020</div><div>141062020</div><div>142062020</div><div>143062020</div><div>144062020</div><div>145062020</div><div>146062020</div><div>147062020</div><div>148062020</div><div>149062020</div><div>150062020</div><div>151062020</div><div>152062020</div><div>153062020</div><div>154062020</div><div>155062020</div><div>156062020</div><div>157062020</div><div>158062020</div><div>159062020</div><div>160062020</div><div>161062020</div><div>162062020</div><div>163062020</div><div>164062020</div><div>165062020</div><div>166062020</div><div>167062020</div><div>168062020</div><div>169062020</div><div>170062020</div><div>171062020</div><div>172062020</div><div>173062020</div><div>174062020</div><div>175062020</div><div>176062020</div><div>177062020</div><div>178062020</div><div>179062020</div><div>180062020</div><div>181062020</div><div>182062020</div><div>183062020</div><div>184062020</div><div>185062020</div><div>186062020</div><div>187062020</div><div>188062020</div><div>189062020</div><div>190062020</div><div>191062020</div><div>192062020</div><div>193062020</div><div>194062020</div><div>195062020</div><div>196062020</div><div>197062020</div><div>198062020</div><div>199062020</div><div>200062020</div><div>201062020</div><div>202062020</div><div>203062020</div><div>204062020</div><div>205062020</div><div>206062020</div><div>207062020</div><div>208062020</div><div>209062020</div><div>210062020</div><div>211062020</div><div>212062020</div><div>213062020</div><div>214062020</div><div>215062020</div><div>216062020</div><div>217062020</div><div>218062020</div><div>219062020</div><div>220062020</div><div>221062020</div><div>222062020</div><div>223062020</div><div>224062020</div><div>225062020</div><div>226062020</div><div>227062020</div><div>228062020</div><div>229062020</div><div>230062020</div><div>231062020</div><div>232062020</div><div>233062020</div><div>234062020</div><div>235062020</div><div>236062020</div><div>237062020</div><div>238062020</div><div>239062020</div><div>240062020</div><div>241062020</div><div>242062020</div><div>243062020</div><div>244062020</div><div>245062020</div><div>246062020</div><div>247062020</div><div>248062020</div><div>249062020</div><div>250062020</div><div>251062020</div><div>252062020</div><div>253062020</div><div>254062020</div><div>255062020</div><div>256062020</div><div>257062020</div><div>258062020</div><div>259062020</div><div>260062020</div><div>261062020</div><div>262062020</div><div>263062020</div><div>264062020</div><div>265062020</div><div>266062020</div><div>267062020</div><div>268062020</div><div>269062020</div><div>270062020</div><div>271062020</div><div>272062020</div><div>273062020</div><div>274062020</div><div>275062020</div><div>276062020</div><div>277062020</div><div>278062020</div><div>279062020</div><div>280062020</div><div>281062020</div><div>282062020</div><div>283062020</div><div>284062020</div><div>285062020</div><div>286062020</div><div>287062020</div><div>288062020</div><div>289062020</div><div>290062020</div><div>291062020</div><div>292062020</div><div>293062020</div><div>294062020</div><div>295062020</div><div>296062020</div><div>297062020</div><div>298062020</div><div>299062020</div><div>300062020</div><div>301062020</div><div>302062020</div><div>303062020</div><div>304062020</div><div>305062020</div><div>306062020</div><div>307062020</div><div>308062020</div><div>309062020</div><div>310062020</div><div>311062020</div><div>312062020</div><div>313062020</div><div>314062020</div><div>315062020</div><div>316062020</div><div>317062020</div><div>318062020</div><div>319062020</div><div>320062020</div><div>321062020</div><div>322062020</div><div>323062020</div><div>324062020</div><div>325062020</div><div>326062020</div><div>327062020</div><div>328062020</div><div>329062020</div><div>330062020</div><div>331062020</div><div>332062020</div><div>333062020</div><div>334062020</div><div>335062020</div><div>336062020</div><div>337062020</div><div>338062020</div><div>339062020</div><div>340062020</div><div>341062020</div><div>342062020</div><div>343062020</div><div>344062020</div><div>345062020</div><div>346062020</div><div>347062020</div><div>348062020</div><div>349062020</div><div>350062020</div><div>351062020</div><div>352062020</div><div>353062020</div><div>354062020</div><div>355062020</div><div>356062020</div><div>357062020</div><div>358062020</div><div>359062020</div><div>360062020</div><div>361062020</div><div>362062020</div><div>363062020</div><div>364062020</div><div>365062020</div><div>366062020</div><div>367062020</div><div>368062020</div><div>369062020</div><div>370062020</div><div>371062020</div><div>372062020</div><div>373062020</div><div>374062020</div><div>375062020</div><div>376062020</div><div>377062020</div><div>378062020</div><div>379062020</div><div>380062020</div><div>381062020</div><div>382062020</div><div>383062020</div><div>384062020</div><div>385062020</div><div>386062020</div><div>387062020</div><div>388062020</div><div>389062020</div><div>390062020</div><div>391062020</div><div>392062020</div><div>393062020</div><div>394062020</div><div>395062020</div><div>396062020</div><div>397062020</div><div>398062020</div><div>399062020</div><div>400062020</div><div>401062020</div><div>402062020</div><div>403062020</div><div>404062020</div><div>405062020</div><div>406062020</div><div>407062020</div><div>408062020</div><div>409062020</div><div>410062020</div><div>411062020</div><div>412062020</div><div>413062020</div><div>414062020</div><div>415062020</div><div>416062020</div><div>417062020</div><div>418062020</div><div>419062020</div><div>420062020</div><div>421062020</div><div>422062020</div><div>423062020</div><div>424062020</div><div>425062020</div><div>426062020</div><div>427062020</div><div>428062020</div><div>429062020</div><div>430062020</div><div>431062020</div><div>432062020</div><div>433062020</div><div>434062020</div><div>435062020</div><div>436062020</div><div>437062020</div><div>438062020</div><div>439062020</div><div>440062020</div><div>441062020</div><div>442062020</div><div>443062020</div><div>444062020</div><div>445062020</div><div>446062020</div><div>447062020</div><div>448062020</div><div>449062020</div><div>450062020</div><div>451062020</div><div>452062020</div><div>453062020</div><div>454062020</div><div>455062020</div><div>456062020</div><div>457062020</div><div>458062020</div><div>459062020</div><div>460062020</div><div>461062020</div><div>462062020</div><div>463062020</div><div>464062020</div><div>465062020</div><div>466062020</div><div>467062020</div><div>468062020</div><div>469062020</div><div>470062020</div><div>471062020</div><div>472062020</div><div>473062020</div><div>474062020</div><div>475062020</div><div>476062020</div><div>477062020</div><div>478062020</div><div>479062020</div><div>480062020</div><div>481062020</div><div>482062020</div><div>483062020</div><div>484062020</div><div>485062020</div><div>486062020</div><div>487062020</div><div>488062020</div><div>489062020</div><div>490062020</div><div>491062020</div><div>492062020</div><div>493062020</div><div>494062020</div><div>495062020</div><div>496062020</div><div>497062020</div><div>498062020</div><div>499062020</div><div>500062020</div><div>501062020</div><div>502062020</div><div>503062020</div><div>504062020</div><div>505062020</div><div>506062020</div><div>507062020</div><div>508062020</div><div>509062020</div><div>510062020</div><div>511062020</div><div>512062020</div><div>513062020</div><div>514062020</div><div>515062020</div><div>516062020</div><div>517062020</div><div>518062020</div><div>519062020</div><div>520062020</div><div>521062020</div><div>522062020</div><div>523062020</div><div>524062020</div><div>525062020</div><div>526062020</div><div>527062020</div><div>528062020</div><div>529062020</div><div>530062020</div><div>531062020</div><div>532062020</div><div>533062020</div><div>534062020</div><div>535062020</div><div>536062020</div><div>537062020</div><div>538062020</div><div>539062020</div><div>540062020</div><div>541062020</div><div>542062020</div><div>543062020</div><div>544062020</div><div>545062020</div><div>546062020</div><div>547062020</div><div>548062020</div><div>549062020</div><div>550062020</div><div>551062020</div><div>552062020</div><div>553062020</div><div>554062020</div><div>555062020</div><div>556062020</div><div>557062020</div><div>558062020</div><div>559062020</div><div>560062020</div><div>561062020</div><div>562062020</div><div>563062020</div><div>564062020</div><div>565062020</div><div>566062020</div><div>567062020</div><div>568062020</div><div>569062020</div><div>570062020</div><div>571062020</div><div>572062020</div><div>573062020</div><div>574062020</div><div>575062020</div><div>576062020</div><div>577062020</div><div>578062020</div><div>579062020</div><div>580062020</div><div>581062020</div><div>582062020</div><div>583062020</div><div>584062020</div><div>585062020</div><div>586062020</div><div>587062020</div><div>588062020</div><div>589062020</div><div>590062020</div><div>591062020</div><div>592062020</div><div>593062020</div><div>594062020</div><div>595062020</div><div>596062020</div><div>597062020</div><div>598062020</div><div>599062020</div><div>600062020</div><div>601062020</div><div>602062020</div><div>603062020</div><div>604062020</div><div>605062020</div><div>606062020</div><div>607062020</div><div>608062020</div><div>609062020</div><div>610062020</div><div>611062020</div><div>612062020</div><div>613062020</div><div>614062020</div><div>615062020</div><div>616062020</div><div>617062020</div><div>618062020</div><div>619062020</div><div>620062020</div><div>621062020</div><div>622062020</div><div>623062020</div><div>624062020</div><div>625062020</div><div>626062020</div><div>627062020</div><div>628062020</div><div>629062020</div><div>630062020</div><div>631062020</div><div>632062020</div><div>633062020</div><div>634062020</div><div>635062020</div><div>636062020</div><div>637062020</div><div>638062020</div><div>639062020</div><div>640062020</div><div>641062020</div><div>642062020</div><div>643062020</div><div>644062020</div><div>645062020</div><div>646062020</div><div>647062020</div><div>648062020</div><div>649062020</div><div>650062020</div><div>651062020</div><div>652062020</div><div>653062020</div><div>654062020</div><div>655062020</div><div>656062020</div><div>657062020</div><div>658062020</div><div>659062020</div><div>660062020</div><div>661062020</div><div>662062020</div><div>663062020</div><div>664062020</div><div>665062020</div><div>666062020</div><div>667062020</div><div>668062020</div><div>669062020</div><div>670062020</div><div>671062020</div><div>672062020</div><div>673062020</div><div>674062020</div><div>675062020</div><div>676062020</div><div>677062020</div><div>678062020</div><div>679062020</div><div>680062020</div><div>681062020</div><div>682062020</div><div>683062020</div><div>684062020</div><div>685062020</div><div>686062020</div><div>687062020</div><div>688062020</div><div>689062020</div><div>690062020</div><div>691062020</div><div>692062020</div><div>693062020</div><div>694062020</div><div>695062020</div><div>696062020</div><div>697062020</div><div>698062020</div><div>699062020</div><div>700062020</div><div>701062020</div><div>702062020</div><div>703062020</div><div>704062020</div><div>705062020</div><div>706062020</div><div>707062020</div><div>708062020</div><div>709062020</div><div>710062020</div><div>711062020</div><div>712062020</div><div>713062020</div><div>714062020</div><div>715062020</div><div>716062020</div><div>717062020</div><div>718062020</div><div>719062020</div><div>720062020</div><div>721062020</div><div>722062020</div><div>723062020</div><div>724062020</div><div>725062020</div><div>726062020</div><div>727062020</div><div>728062020</div><div>729062020</div><div>730062020</div><div>731062020</div><div>732062020</div><div>733062020</div><div>734062020</div><div>735062020</div><div>736062020</div><div>737062020</div><div>738062020</div><div>739062020</div><div>740062020</div><div>741062020</div><div>742062020</div><div>743062020</div><div>744062020</div><div>745062020</div><div>746062020</div><div>747062020</div><div>748062020</div><div>749062020</div><div>750062020</div><div>751062020</div><div>752062020</div><div>753062020</div><div>754062020</div><div>755062020</div><div>756062020</div><div>757062020</div><div>758062020</div><div>759062020</div><div>760062020</div><div>761062020</div><div>762062020</div><div>763062020</div><div>764062020</div><div>765062020</div><div>766062020</div><div>767062020</div><div>768062020</div><div>769062020</div><div>770062020</div><div>771062020</div><div>772062020</div><div>773062020</div><div>774062020</div><div>775062020</div><div>776062020</div><div>777062020</div><div>778062020</div><div>779062020</div><div>780062020</div><div>781062020</div><div>782062020</div><div>783062020</div><div>784062020</div><div>785062020</div><div>786062020</div><div>787062020</div><div>788062020</div><div>789062020</div><div>790062020</div><div>791062020</div><div>792062020</div><div>793062020</div><div>794062020</div><div>795062020</div><div>796062020</div><div>797062020</div><div>798062020</div><div>799062020</div><div>800062020</div><div>801062020</div><div>802062020</div><div>803062020</div><div>804062020</div><div>805062020</div><div>806062020</div><div>807062020</div><div>808062020</div><div>809062020</div><div>810062020</div><div>811062020</div><div>812062020</div><div>813062020</div><div>8</div></div>
-------	------	------------	----	---	--	--	---	---



IMPORTANT NOTES:

1. INFORMATION SHOWN ON THIS PLAN WAS COLLATED FROM ON SITE FEATURES, DIAL BEFORE YOU DIG PLANS & AS-BUILT PLANS (WHERE APPLICABLE).



2. THIS PLAN IS NOT COMPLETE OF ALL SERVICES. IT IS THE RESPONSIBILITY OF INDIVIDUALS TO SATISFY THEMSELVES AS TO THE WHEREABOUTS OF ANY EXISTING UTILITIES. THIS PLAN DOES NOT REPLACE DBYD PLANS

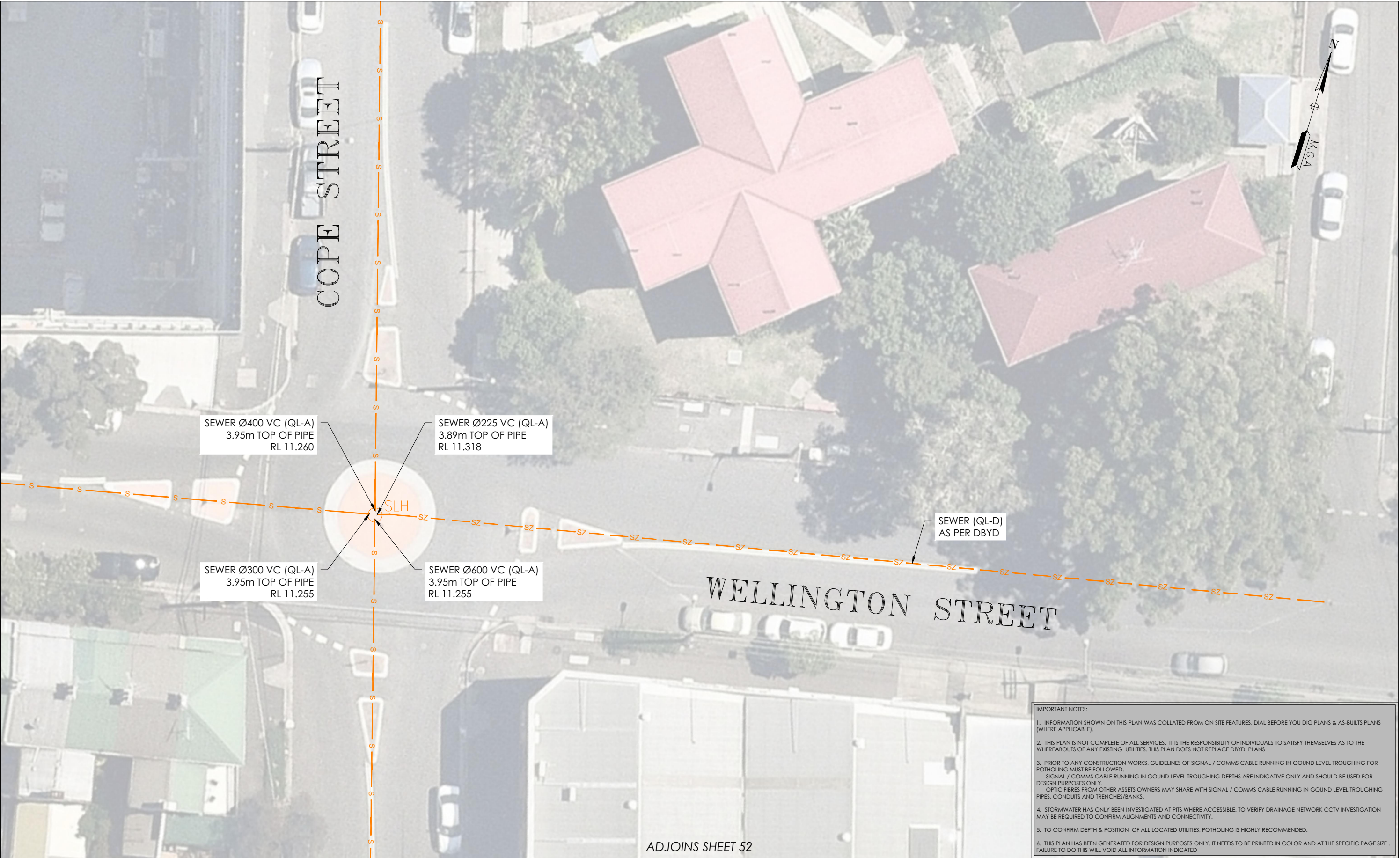
3. PRIOR TO ANY CONSTRUCTION WORKS, GUIDELINES OF SIGNAL / COMMS CABLE RUNNING IN GOUND LEVEL TROUGHING FOR POTHOLING MUST BE FOLLOWED.
SIGNAL / COMMS CABLE RUNNING IN GOUND LEVEL TROUGHING DEPTHS ARE INDICATIVE ONLY AND SHOULD BE USED FOR DESIGN PURPOSES ONLY.
OPTIC FIBRES FROM OTHER ASSETS OWNERS MAY SHARE WITH SIGNAL / COMMS CABLE RUNNING IN GOUND LEVEL TROUGHING PIPES, CONDUITS AND TRENCHES/BANKS.

4. STORMWATER HAS ONLY BEEN INVESTIGATED AT PITS WHERE ACCESSIBLE. TO VERIFY DRAINAGE NETWORK CCTV INVESTIGATION MAY BE REQUIRED TO CONFIRM ALIGNMENTS AND CONNECTIVITY.

5. TO CONFIRM DEPTH & POSITION OF ALL LOCATED UTILITIES, POTHOLING IS HIGHLY RECOMMENDED.

6. THIS PLAN HAS BEEN GENERATED FOR DESIGN PURPOSES ONLY. IT NEEDS TO BE PRINTED IN COLOR AND AT THE SPECIFIC PAGE SIZE . FAILURE TO DO THIS WILL VOID ALL INFORMATION INDICATED

ISSUE	DATE	AMMENDMENT	BY	<p>DISCLAIMER:</p> <p>SUBSURFACE FEATURES SHOWN IN THIS PLAN WERE LOCATED OR IDENTIFIED THROUGH A RANGE OF TECHNIQUES, AS SUCH THE ACCURACY AND ASSOCIATED INFORMATION IS LIMITED BY THE ASSOCIATED QUALITY LEVEL AS PER ASS488. VERIS CANNOT GUARANTEE THE PLAN IS WITHOUT FLAW AND EXPRESSLY DISCLAIMS ALL LIABILITY FOR ERRORS OR OMISSIONS OF ANY KIND WHATSOEVER OR FROM ANY LOSS, DAMAGE OR OTHER CONSEQUENCES WHICH MAY ARISE FROM ANY PERSON RELYING ON THIS PLAN. IN PARTICULAR, VERIS RECOMMENDS THAT USERS SATISFY THEMSELVES AS TO THE LOCATION OF SUBTERRANEAN FEATURES WHICH MAY OR MAY NOT BE SHOWN ON THE PLAN.</p>	<div><p>Head Office (NSW) Suite 1, Level 5, 8 Australia Ave Olympic Park NSW 2127 PO Box 6606, Silverwater, NSW 2128</p><p>T: 1300 765 315 F: 1300 765 316 E: info.nsw@veris.com.au W: www.veris.com.au ABN 53 615 735 727</p></div> <div></div>	CLIENT	PROJECT TITLE		<div><p>SCALE IN METERS 1: 250</p></div> <div><p>THIS PLAN DOES NOT REPLACE DBYD PLANS</p></div> <div><p>JOB NUMBER</p><p>202254</p></div> <div><p>DRAWING NUMBER / ISSUE</p><p>202254-UTILS-001A</p></div>	THIS PLAN MUST BE READ IN CONJUNCTION WITH SHEET 1 FOR ADDITIONAL NOTES, WARNINGS & LEGEND					
A	03/06/20	ORIGINAL UTILITIES PLAN	J.V.												
				PROJECT TITLE											
				WATERLOO STATION											
				SEWAGE											
				DRAWING TITLE											
				SUB-SURFACE UTILITY PLAN											
						LOCATED BY: L.B.		DATE OF SURVEY: 24/06/2020							
						SURVEYED BY: Y.M./A.D.		DATE OF PLAN: 03/06/2020							
						DRAFTED BY: J.V.		HEIGHT DATUM: AHD71							
						CHECKED BY: K.S./B.M./J.A.		CO-ORD: MGA94							
						APPROVED BY: D.M.		DBYD JOB #: 19449303/22/34							
								DBYD DATE: 30/04/2020							
								ORIGINAL SIZE: A3							
								SHEET: 50 OF 75							
								JOB NUMBER							
								DRAWING NUMBER / ISSUE							
								202254							
								202254-UTILS-001A							



IMPORTANT NOTES:

1. INFORMATION SHOWN ON THIS PLAN WAS COLLATED FROM ON SITE FEATURES, DIAL BEFORE YOU DIG PLANS & AS-BUILT PLANS (WHERE APPLICABLE).
2. THIS PLAN IS NOT COMPLETE OF ALL SERVICES. IT IS THE RESPONSIBILITY OF INDIVIDUALS TO SATISFY THEMSELVES AS TO THE WHEREABOUTS OF ANY EXISTING UTILITIES. THIS PLAN DOES NOT REPLACE DBYD PLANS
3. PRIOR TO ANY CONSTRUCTION WORKS, GUIDELINES OF SIGNAL / COMMS CABLE RUNNING IN GROUND LEVEL TROUGHING FOR POTHOLING MUST BE FOLLOWED.
SIGNAL / COMMS CABLE RUNNING IN GROUND LEVEL TROUGHING DEPTHS ARE INDICATIVE ONLY AND SHOULD BE USED FOR DESIGN PURPOSES ONLY.
OPTIC FIBRES FROM OTHER ASSETS OWNERS MAY SHARE WITH SIGNAL / COMMS CABLE RUNNING IN GROUND LEVEL TROUGHING PIPES, CONDUITS AND TRENCHES/BANKS.
4. STORMWATER HAS ONLY BEEN INVESTIGATED AT PITS WHERE ACCESSIBLE. TO VERIFY DRAINAGE NETWORK CCTV INVESTIGATION MAY BE REQUIRED TO CONFIRM ALIGNMENTS AND CONNECTIVITY.
5. TO CONFIRM DEPTH & POSITION OF ALL LOCATED UTILITIES, POTHOLING IS HIGHLY RECOMMENDED.
6. THIS PLAN HAS BEEN GENERATED FOR DESIGN PURPOSES ONLY. IT NEEDS TO BE PRINTED IN COLOR AND AT THE SPECIFIC PAGE SIZE . FAILURE TO DO THIS WILL VOID ALL INFORMATION INDICATED

ISSUE	DATE	AMMENDMENT	BY
A	03/06/20	ORIGINAL UTILITIES PLAN	J.V.

DISCLAIMER:

SUBSURFACE FEATURES SHOWN IN THIS PLAN WERE LOCATED OR IDENTIFIED THROUGH A RANGE OF TECHNIQUES, AS SUCH THE ACCURACY AND ASSOCIATED INFORMATION IS LIMITED BY THE ASSOCIATED QUALITY LEVEL AS PER ASS488. VERIS CANNOT GUARANTEE THE PLAN IS WITHOUT FLAW AND EXPRESSLY DISCLAIMS ALL LIABILITY FOR ERRORS OR OMISSIONS OF ANY KIND WHATSOEVER OR FROM ANY LOSS, DAMAGE OR OTHER CONSEQUENCES WHICH MAY ARISE FROM ANY PERSON RELYING ON THIS PLAN. IN PARTICULAR, VERIS RECOMMENDS THAT USERS SATISFY THEMSELVES AS TO THE LOCATION OF SUBTERRANEAN FEATURES WHICH MAY OR MAY NOT BE SHOWN ON THE PLAN.



Head Office (NSW)
Suite 1, Level 5, 8 Australia Ave
Olympic Park NSW 2127
PO Box 6606, Silverwater, NSW 2128

T: 1300 765 315
F: 1300 765 316
E: info.nsw@veris.com.au
W: www.veris.com.au
ABN 53 615 735 727

CLIENT

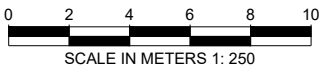
**JOHN
HOLLAND**

PROJECT TITLE

WATERLOO STATION
SEWAGE

DRAWING TITLE

SUB-SURFACE UTILITY PLAN



LOCATED BY:	L.B.
SURVEYED BY:	Y.M./A.D.
DRAFTED BY:	J.V.
CHECKED BY:	K.S./B.M./J.A.
APPROVED BY:	D.M.



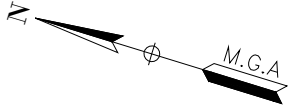

**THIS PLAN DOES
NOT REPLACE
DBYD PLANS**

JOB NUMBER
202254

THIS PLAN MUST BE READ IN CONJUNCTION WITH SHEET 1 FOR ADDITIONAL NOTES, WARNINGS & LEGEND

DATE OF SURVEY: 24/06/2020	DATE OF PLAN: 03/06/2020
HEIGHT DATUM: AHD71	CO-ORD: MGA94
DBYD JOB #: 19449303/22/34	DBYD DATE: 30/04/2020
ORIGINAL SIZE: A3	SHEET: 51 OF 75

DRAWING NUMBER / ISSUE
202254-UTILS-001A



IMPORTANT NOTES:

1. INFORMATION SHOWN ON THIS PLAN WAS COLLATED FROM ON SITE FEATURES, DIAL BEFORE YOU DIG PLANS & AS-BUILT PLANS (WHERE APPLICABLE).

2. THIS PLAN IS NOT COMPLETE OF ALL SERVICES. IT IS THE RESPONSIBILITY OF INDIVIDUALS TO SATISFY THEMSELVES AS TO THE WHEREABOUTS OF ANY EXISTING UTILITIES. THIS PLAN DOES NOT REPLACE DBYD PLANS

3. PRIOR TO ANY CONSTRUCTION WORKS, GUIDELINES OF SIGNAL / COMMS CABLE RUNNING IN GOUND LEVEL TROUGHING FOR POTHOLING MUST BE FOLLOWED.
SIGNAL / COMMS CABLE RUNNING IN GOUND LEVEL TROUGHING DEPTHS ARE INDICATIVE ONLY AND SHOULD BE USED FOR DESIGN PURPOSES ONLY.
OPTIC FIBRES FROM OTHER ASSETS OWNERS MAY SHARE WITH SIGNAL / COMMS CABLE RUNNING IN GOUND LEVEL TROUGHING PIPES, CONDUITS AND TRENCHES/BANKS.

4. STORMWATER HAS ONLY BEEN INVESTIGATED AT PITS WHERE ACCESSIBLE. TO VERIFY DRAINAGE NETWORK CCTV INVESTIGATION MAY BE REQUIRED TO CONFIRM ALIGNMENTS AND CONNECTIVITY.

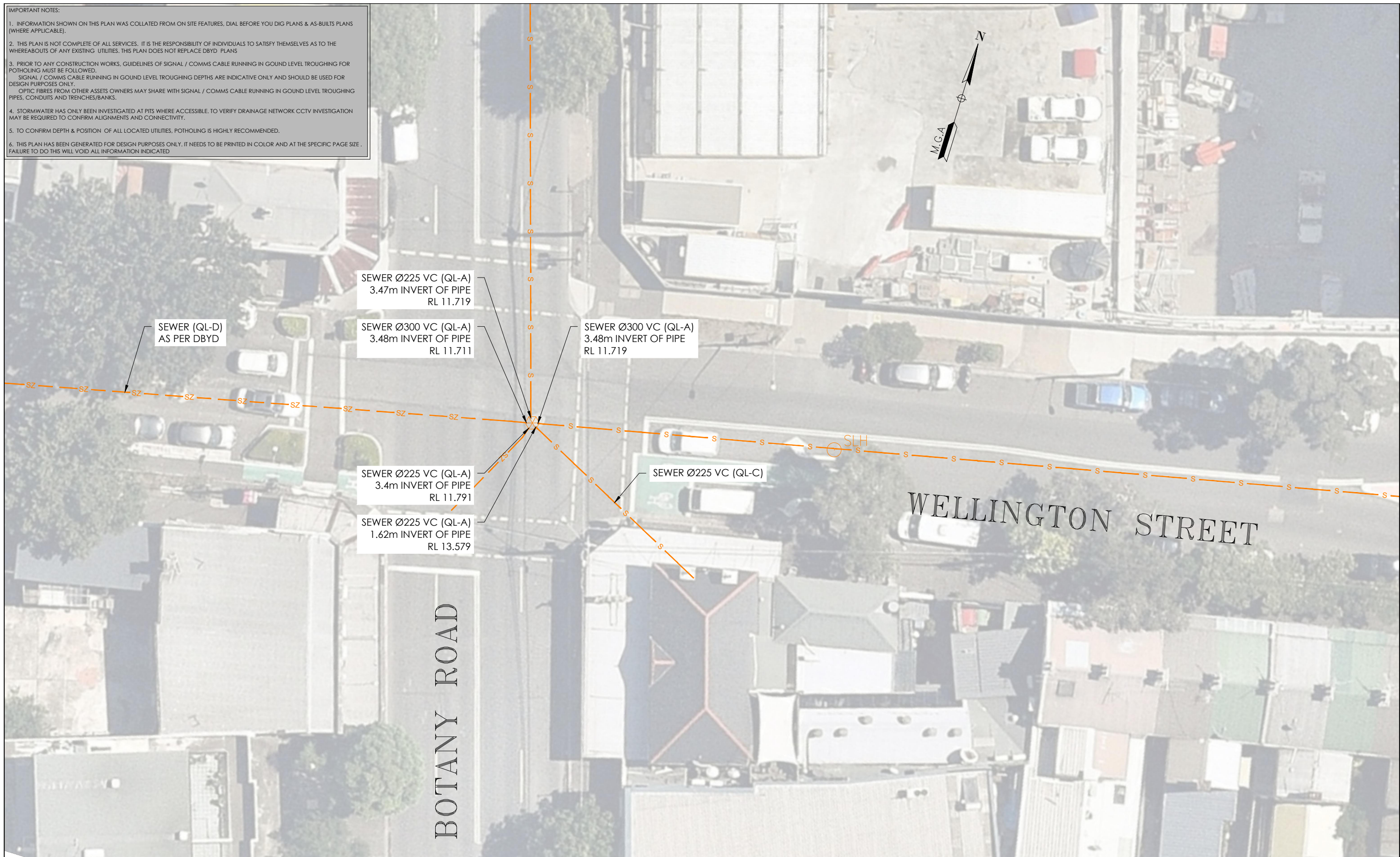
5. TO CONFIRM DEPTH & POSITION OF ALL LOCATED UTILITIES, POTHOLING IS HIGHLY RECOMMENDED.

6. THIS PLAN HAS BEEN GENERATED FOR DESIGN PURPOSES ONLY. IT NEEDS TO BE PRINTED IN COLOR AND AT THE SPECIFIC PAGE SIZE . FAILURE TO DO THIS WILL VOID ALL INFORMATION INDICATED

ISSUE	DATE	AMMENDMENT	BY	<div>DISCLAIMER:</div> <div>SUBSURFACE FEATURES SHOWN IN THIS PLAN WERE LOCATED OR IDENTIFIED THROUGH A RANGE OF TECHNIQUES, AS SUCH THE ACCURACY AND ASSOCIATED INFORMATION IS LIMITED BY THE ASSOCIATED QUALITY LEVEL AS PER ASS488. VERIS CANNOT GUARANTEE THE PLAN IS WITHOUT FLAW AND EXPRESSLY DISCLAIMS ALL LIABILITY FOR ERRORS OR OMISSIONS OF ANY KIND WHATSOEVER OR FROM ANY LOSS, DAMAGE OR OTHER CONSEQUENCES WHICH MAY ARISE FROM ANY PERSON RELYING ON THIS PLAN. IN PARTICULAR, VERIS RECOMMENDS THAT USERS SATISFY THEMSELVES AS TO THE LOCATION OF SUBTERRANEAN FEATURES WHICH MAY OR MAY NOT BE SHOWN ON THE PLAN.</div>	<div><div>veris</div><div>Head Office (NSW) Suite 1, Level 5, 8 Australia Ave Olympic Park NSW 2127 PO Box 6606, Silverwater, NSW 2128</div><div>T: 1300 765 315 F: 1300 765 316 E: info.nsw@veris.com.au W: www.veris.com.au ABN 53 615 735 727</div></div>	<div>CLIENT</div> <div><div>JOHN HOLLAND</div></div>	PROJECT TITLE		<div>02046810</div> <div>SCALE IN METERS 1: 250</div> <div>LOCATED BY: L.B.</div> <div>SURVEYED BY: Y.M./A.D.</div> <div>DRAFTED BY: J.V.</div> <div>CHECKED BY: K.S./B.M./J.A.</div> <div>APPROVED BY: D.M.</div>	<div><div><div>DIAL BEFORE YOU DIG</div><div>www.1100.com.au</div></div><div>THIS PLAN DOES NOT REPLACE DBYD PLANS</div></div> <div>JOB NUMBER</div> <div>202254</div>	<div>THIS PLAN MUST BE READ IN CONJUNCTION WITH SHEET 1 FOR ADDITIONAL NOTES, WARNINGS & LEGEND</div> <div>DATE OF SURVEY: 24/06/2020DATE OF PLAN: 03/06/2020</div> <div>HEIGHT DATUM: AHD71CO-ORD: MGA94</div> <div>DBYD JOB #: 19449303/22/34DBYD DATE: 30/04/2020</div> <div>ORIGINAL SIZE : A3SHEET: 52 OF 75</div> <div>DRAWING NUMBER / ISSUE</div> <div>202254-UTILS-001A</div>
A	03/06/20	ORIGINAL UTILITIES PLAN	J.V.								
WATERLOO STATION		SEWAGE		DRAWING TITLE		SUB-SURFACE UTILITY PLAN					

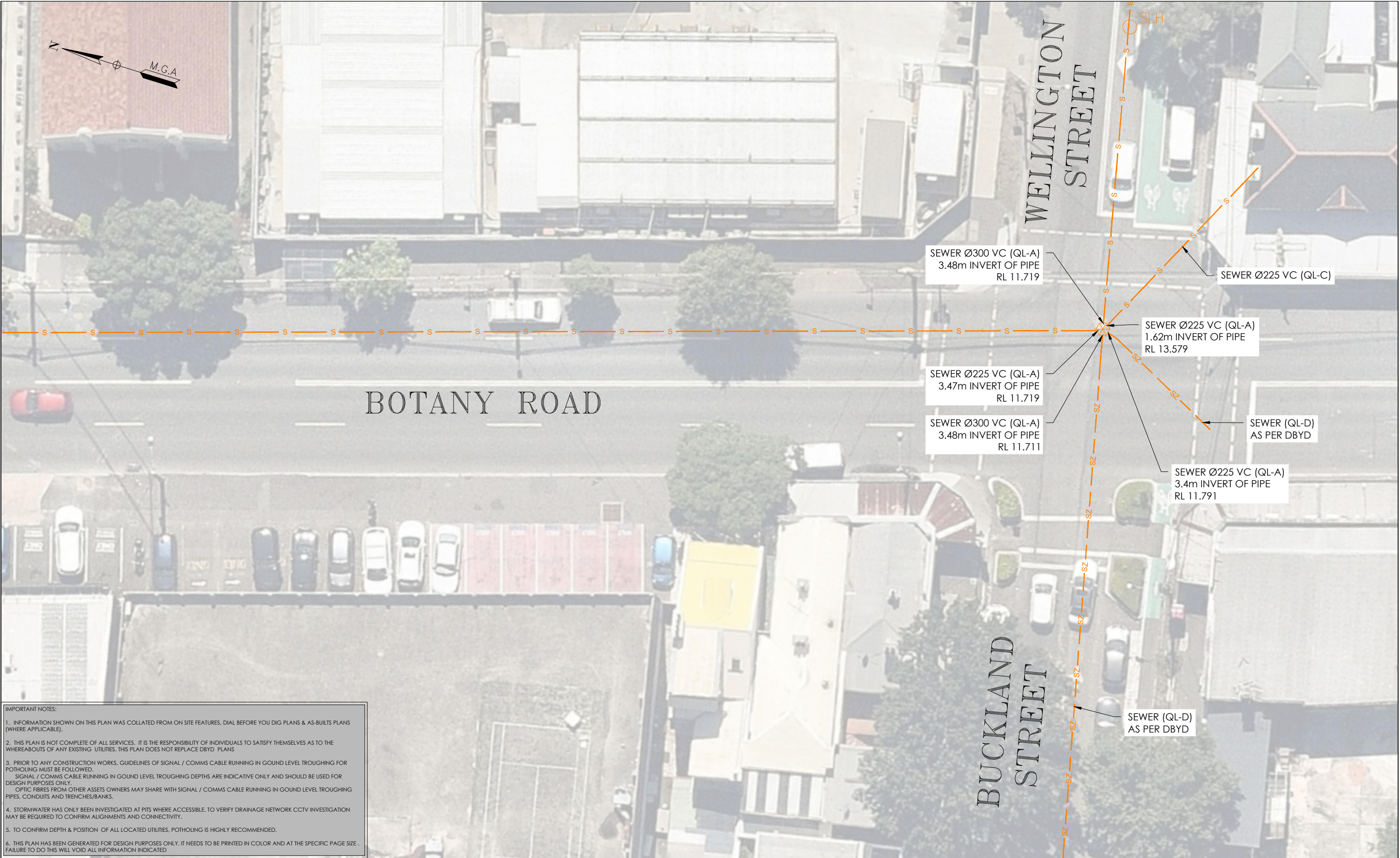
IMPORTANT NOTES:

1. INFORMATION SHOWN ON THIS PLAN WAS COLLATED FROM ON SITE FEATURES, DIAL BEFORE YOU DIG PLANS & AS-BUILTS PLANS (WHERE APPLICABLE).
 2. THIS PLAN IS NOT COMPLETE OF ALL SERVICES. IT IS THE RESPONSIBILITY OF INDIVIDUALS TO SATISFY THEMSELVES AS TO THE WHEREABOUTS OF ANY EXISTING UTILITIES. THIS PLAN DOES NOT REPLACE DBVD PLANS
 3. PRIOR TO ANY CONSTRUCTION WORKS, GUIDELINES OF SIGNAL / COMMS CABLE RUNNING IN GROUND LEVEL TROUGHING FOR POTHOLING MUST BE FOLLOWED.
 - SIGNAL / COMMS CABLE RUNNING IN GROUND LEVEL TROUGHING DEPTHS ARE INDICATIVE ONLY AND SHOULD BE USED FOR DESIGN PURPOSES ONLY.
 - OPTIC FIBRES FROM OTHER ASSETS OWNERS MAY SHARE WITH SIGNAL / COMMS CABLE RUNNING IN GROUND LEVEL TROUGHING PIPES, CONDUITS AND TRENCHES/BANKS.
 4. STORMWATER HAS ONLY BEEN INVESTIGATED AT PITS WHERE ACCESSIBLE. TO VERIFY DRAINAGE NETWORK CCTV INVESTIGATION MAY BE REQUIRED TO CONFIRM ALIGNMENTS AND CONNECTIVITY.
 5. TO CONFIRM DEPTH & POSITION OF ALL LOCATED UTILITIES, POTHOLING IS HIGHLY RECOMMENDED.
- THIS PLAN HAS BEEN GENERATED FOR DESIGN PURPOSES ONLY, IT NEEDS TO BE PRINTED IN COLOR AND AT THE SPECIFIC PAGE SIZE IT IS TO DO THIS WILL VOID ALL INFORMATION INDICATED.



ADJOINS SHEET 51

ISSUE	DATE	AMMENDMENT	BY	<div>DISCLAIMER:</div> <div>SUBSURFACE FEATURES SHOWN IN THIS PLAN WERE LOCATED OR IDENTIFIED THROUGH A RANGE OF TECHNIQUES, AS SUCH THE ACCURACY AND ASSOCIATED INFORMATION IS LIMITED BY THE ASSOCIATED QUALITY LEVEL AS PER AS5488. VERIS CANNOT GUARANTEE THE PLAN IS WITHOUT FLAW AND EXPRESSLY DISCLAIMS ALL LIABILITY FOR ERRORS OR OMISSIONS OF ANY KIND WHATSOEVER OR FROM ANY LOSS, DAMAGE OR OTHER CONSEQUENCES WHICH MAY ARISE FROM ANY PERSON RELYING ON THIS PLAN. IN PARTICULAR, VERIS RECOMMENDS THAT USERS SATISFY THEMSELVES AS TO THE LOCATION OF SUBTERRANEAN FEATURES WHICH MAY OR MAY NOT BE SHOWN ON THE PLAN.</div>	<div><div>veris</div><div>Head Office (NSW) Suite 1, Level 5, 8 Australia Ave Olympic Park NSW 2127 PO Box 6606, Silverwater, NSW 2128</div><div>T: 1300 765 315 F: 1300 765 316 E: info.nsw@veris.com.au W: www.veris.com.au ABN 53 615 735 727</div></div>	<div>CLIENT</div> <div><div>JOHN HOLLAND</div></div>	<div>PROJECT TITLE</div> <div>WATERLOO STATION SEWAGE</div> <div>DRAWING TITLE</div> <div>SUB-SURFACE UTILITY PLAN</div>	<div><div>0246810</div><div>SCALE IN METERS 1: 250</div></div> <div><div>LOCATED BY: L.B.</div><div>SURVEYED BY: Y.M./A.D.</div><div>DRAFTED BY: J.V.</div><div>CHECKED BY: K.S./B.M./J.A.</div><div>APPROVED BY: D.M.</div></div>	<div><div><div><div><div></div><div>DIAL BEFORE YOU DIG</div><div>www.1100.com.au</div></div></div><div>THIS PLAN DOES NOT REPLACE DBYD PLANS</div></div><div><div>JOB NUMBER</div><div>202254</div></div></div>	<div><div>THIS PLAN MUST BE READ IN CONJUNCTION WITH SHEET 1 FOR ADDITIONAL NOTES, WARNINGS & LEGEND</div><div><div><div>DATE OF SURVEY: 24/06/2020</div><div>HEIGHT DATUM: AHD71</div><div>DBYD JOB #: 19449303/22/34</div><div>ORIGINAL SIZE: A3</div></div><div><div>DATE OF PLAN: 03/06/2020</div><div>CO-ORD: MGA94</div><div>DBYD DATE: 30/04/2020</div><div>SHEET: 53 OF 75</div></div><div><div>DRAWING NUMBER / ISSUE</div><div>202254-UTILS-001A</div></div></div></div>
A	03/06/20	ORIGINAL UTILITIES PLAN	J.V.							



IMPORTANT NOTES:

1. INFORMATION SHOWN ON THIS PLAN WAS COLLATED FROM ON SITE FEATURES, DIAL BEFORE YOU DIG PLANS & AS-BUILTS PLANS (WHERE APPLICABLE).

2. THIS PLAN IS NOT COMPLETE OF ALL SERVICES, IT IS THE RESPONSIBILITY OF INDIVIDUALS TO SATISFY THEMSELVES AS TO THE WHEREABOUTS OF ANY EXISTING UTILITIES. THIS PLAN DOES NOT REPLACE DBYD PLANS

3. PRIOR TO ANY CONSTRUCTION WORKS, GUIDELINES OF SIGNAL / COMMS CABLE RUNNING IN GROUND LEVEL TROUGHING FOR POTHOLING MUST BE FOLLOWED. SIGNAL / COMMS CABLE RUNNING IN GROUND LEVEL TROUGHING DEPTHS ARE INDICATIVE ONLY AND SHOULD BE USED FOR DESIGN PURPOSES ONLY. OPTIC FIBRES FROM OTHER ASSETS OWNERS MAY SHARE WITH SIGNAL / COMMS CABLE RUNNING IN GROUND LEVEL TROUGHING PIPES, CONDUITS AND TRENCHES/BANKS.

4. STORMWATER HAS ONLY BEEN INVESTIGATED AT PITS WHERE ACCESSIBLE. TO VERIFY DRAINAGE NETWORK CCTV INVESTIGATION MAY BE REQUIRED TO CONFIRM ALIGNMENTS AND CONNECTIVITY.

5. TO CONFIRM DEPTH & POSITION OF ALL LOCATED UTILITIES, POTHOLING IS HIGHLY RECOMMENDED.

6. THIS PLAN HAS BEEN GENERATED FOR DESIGN PURPOSES ONLY. IT NEEDS TO BE PRINTED IN COLOR AND AT THE SPECIFIC PAGE SIZE . FAILURE TO DO THIS WILL VOID ALL INFORMATION INDICATED

ISSUE	DATE	AMMENDMENT	BY	DISCLAIMER:
A	03/06/20	ORIGINAL UTILITIES PLAN	J.V.	SUBSURFACE FEATURES SHOWN IN THIS PLAN WERE LOCATED OR IDENTIFIED THROUGH A RANGE OF TECHNIQUES, AS SUCH THE ACCURACY AND ASSOCIATED INFORMATION IS LIMITED BY THE ASSOCIATED QUALITY LEVEL AS PER ASS488. VERIS CANNOT GUARANTEE THE PLAN IS WITHOUT FLAW AND EXPRESSLY DISCLAIMS ALL LIABILITY FOR ERRORS OR OMISSIONS OF ANY KIND WHATSOEVER OR FROM ANY LOSS, DAMAGE OR OTHER CONSEQUENCES WHICH MAY ARISE FROM ANY PERSON RELYING ON THIS PLAN. IN PARTICULAR, VERIS RECOMMENDS THAT USERS SATISFY THEMSELVES AS TO THE LOCATION OF SUBTERRANEAN FEATURES WHICH MAY OR MAY NOT BE SHOWN ON THE PLAN.



Head Office (NSW)
Suite 1, Level 5, 8 Australia Ave
Olympic Park NSW 2127
PO Box 6606, Silverwater, NSW 2128

T: 1300 765 315
F: 1300 765 316
E: info.nsw@veris.com.au
W: www.veris.com.au
ABN 53 615 735 727



PROJECT TITLE	WATERLOO STATION
SEWAGE	
DRAWING TITLE	SUB-SURFACE UTILITY PLAN

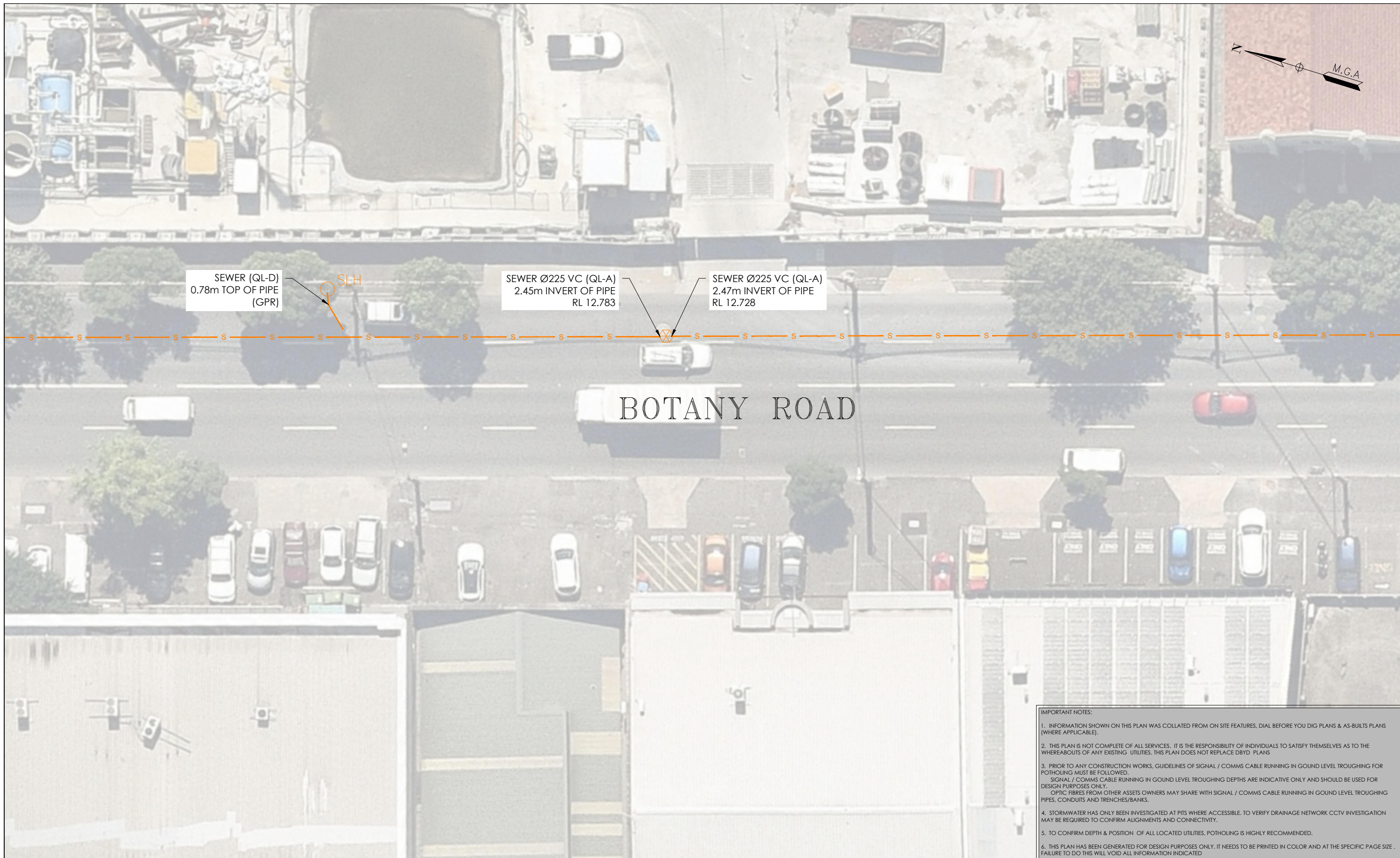
0 2 4 6 8 10
SCALE IN METERS 1: 250
LOCATED BY: L.B.
SURVEYED BY: Y.M./A.D.
DRAFTED BY: J.V.
CHECKED BY: K.S./B.M./J.A.
APPROVED BY: D.M.



THIS PLAN DOES NOT REPLACE DBYD PLANS


JOB NUMBER
202254

THIS PLAN MUST BE READ IN CONJUNCTION WITH SHEET 1 FOR ADDITIONAL NOTES, WARNINGS & LEGEND	
DATE OF SURVEY: 24/06/2020	DATE OF PLAN: 03/06/2020
HEIGHT DATUM: AHD71	CO-ORD: MGA94
DBYD JOB #: 19449303/22/34	DBYD DATE: 30/04/2020
ORIGINAL SIZE: A3	SHEET: 54 OF 75
DRAWING NUMBER / ISSUE 202254-UTILS-001A	



ISSUE	DATE	AMMENDMENT	BY	<div>DISCLAIMER:</div> <div>SUBSURFACE FEATURES SHOWN IN THIS PLAN WERE LOCATED OR IDENTIFIED THROUGH A RANGE OF TECHNIQUES, AS SUCH THE ACCURACY AND ASSOCIATED INFORMATION IS LIMITED BY THE ASSOCIATED QUALITY LEVEL AS PER AS5488. VERIS CANNOT GUARANTEE THE PLAN IS WITHOUT FLAW AND EXPRESSLY DISCLAIMS ALL LIABILITY FOR ERRORS OR OMISSIONS OF ANY KIND WHATSOEVER OR FROM ANY LOSS, DAMAGE OR OTHER CONSEQUENCES WHICH MAY ARISE FROM ANY PERSON RELYING ON THIS PLAN. IN PARTICULAR, VERIS RECOMMENDS THAT USERS SATISFY THEMSELVES AS TO THE LOCATION OF SUBTERRANEAN FEATURES WHICH MAY OR MAY NOT BE SHOWN ON THE PLAN.</div> <div><div><div>veris</div><div>Head Office (NSW) Suite 1, Level 5, 9 Australia Ave Olympic Park NSW 2127 PO Box 6006, Silverwater, NSW 2128</div><div>T: 1300 765 315 F: 1300 765 316 E: info.nsw@veris.com.au W: www.veris.com.au ABN 53 615 735 727</div></div></div> <td rowspan="7"><div>CLIENT</div><div><div>JOHN HOLLAND</div></div><td colspan="2">PROJECT TITLE</td><td colspan="2"><div><div><div>024</div><div>0</div><div>2</div><div>4</div><div>6</div><div>8</div><div>10</div></div><div>SCALE IN METERS 1: 250</div></div><div><div><div><div>DIAL BEFORE YOU DIG</div><div>www.1100.com.au</div></div></div><div>THIS PLAN DOES NOT REPLACE DBYD PLANS</div></div><div><div>JOB NUMBER</div><div>202254</div></div><div><div>DRAWING NUMBER / ISSUE</div><div>202254-UTILS-001A</div></div></td><td colspan="2"><div><div>THIS PLAN MUST BE READ IN CONJUNCTION WITH SHEET 1 FOR ADDITIONAL NOTES, WARNINGS & LEGEND</div><div><div><div>DATE OF SURVEY: 24/06/2020</div><div>HEIGHT DATUM: AHD71</div><div>DBYD JOB #: 19449303/22/34</div><div>ORIGINAL SIZE: A3</div></div><div><div>DATE OF PLAN: 03/06/2020</div><div>CO-ORD: MGA94</div><div>DBYD DATE: 30/04/2020</div><div>SHEET: 55 OF 75</div></div></div></div></td></td>	<div>CLIENT</div> <div><div>JOHN HOLLAND</div></div> <td colspan="2">PROJECT TITLE</td> <td colspan="2"><div><div><div>024</div><div>0</div><div>2</div><div>4</div><div>6</div><div>8</div><div>10</div></div><div>SCALE IN METERS 1: 250</div></div><div><div><div><div>DIAL BEFORE YOU DIG</div><div>www.1100.com.au</div></div></div><div>THIS PLAN DOES NOT REPLACE DBYD PLANS</div></div><div><div>JOB NUMBER</div><div>202254</div></div><div><div>DRAWING NUMBER / ISSUE</div><div>202254-UTILS-001A</div></div></td> <td colspan="2"><div><div>THIS PLAN MUST BE READ IN CONJUNCTION WITH SHEET 1 FOR ADDITIONAL NOTES, WARNINGS & LEGEND</div><div><div><div>DATE OF SURVEY: 24/06/2020</div><div>HEIGHT DATUM: AHD71</div><div>DBYD JOB #: 19449303/22/34</div><div>ORIGINAL SIZE: A3</div></div><div><div>DATE OF PLAN: 03/06/2020</div><div>CO-ORD: MGA94</div><div>DBYD DATE: 30/04/2020</div><div>SHEET: 55 OF 75</div></div></div></div></td>	PROJECT TITLE		<div><div><div>024</div><div>0</div><div>2</div><div>4</div><div>6</div><div>8</div><div>10</div></div><div>SCALE IN METERS 1: 250</div></div> <div><div><div><div>DIAL BEFORE YOU DIG</div><div>www.1100.com.au</div></div></div><div>THIS PLAN DOES NOT REPLACE DBYD PLANS</div></div> <div><div>JOB NUMBER</div><div>202254</div></div> <div><div>DRAWING NUMBER / ISSUE</div><div>202254-UTILS-001A</div></div>		<div><div>THIS PLAN MUST BE READ IN CONJUNCTION WITH SHEET 1 FOR ADDITIONAL NOTES, WARNINGS & LEGEND</div><div><div><div>DATE OF SURVEY: 24/06/2020</div><div>HEIGHT DATUM: AHD71</div><div>DBYD JOB #: 19449303/22/34</div><div>ORIGINAL SIZE: A3</div></div><div><div>DATE OF PLAN: 03/06/2020</div><div>CO-ORD: MGA94</div><div>DBYD DATE: 30/04/2020</div><div>SHEET: 55 OF 75</div></div></div></div>	
A	03/06/20	ORIGINAL UTILITIES PLAN	J.V.			WATERLOO STATION		SEWAGE			
						DRAWING TITLE					
						SUB-SURFACE UTILITY PLAN					



ISSUE	DATE	AMMENDMENT	BY	<p>DISCLAIMER:</p> <p>SUBSURFACE FEATURES SHOWN IN THIS PLAN WERE LOCATED OR IDENTIFIED THROUGH A RANGE OF TECHNIQUES, AS SUCH THE ACCURACY AND ASSOCIATED INFORMATION IS LIMITED BY THE ASSOCIATED QUALITY LEVEL AS PER AS5488. VERIS CANNOT GUARANTEE THE PLAN IS WITHOUT FLAW AND EXPRESSLY DISCLAIMS ALL LIABILITY FOR ERRORS OR OMISSIONS OF ANY KIND WHATSOEVER OR FROM ANY LOSS, DAMAGE OR OTHER CONSEQUENCES WHICH MAY ARISE FROM ANY PERSON RELYING ON THIS PLAN. IN PARTICULAR, VERIS RECOMMENDS THAT USERS SATISFY THEMSELVES AS TO THE LOCATION OF SUBTERRANEAN FEATURES WHICH MAY OR MAY NOT BE SHOWN ON THE PLAN.</p>	 <p>Head Office (NSW) Suite 1, Level 5, 8 Australia Ave Olympic Park NSW 2127 PO Box 6606, Silverwater, NSW 2128</p> <p>T: 1300 765 315 F: 1300 765 316 E: info.nsw@veris.com.au W: www.veris.com.au ABN 53 615 735 727</p>	<p>CLIENT</p> <p>JOHN HOLLAND</p>	<p>PROJECT TITLE</p> <p>WATERLOO STATION</p> <p>SEWAGE</p> <p>DRAWING TITLE</p> <p>SUB-SURFACE UTILITY PLAN</p>	 <p>SCALE IN METERS 1: 250</p> <p>LOCATED BY: L.B.</p> <p>SURVEYED BY: Y.M./A.D.</p> <p>DRAFTED BY: J.V.</p> <p>CHECKED BY: K.S./B.M./J.A.</p> <p>APPROVED BY: D.M.</p>	 <p>THIS PLAN DOES NOT REPLACE DBYD PLANS</p> <p>JOB NUMBER 202254</p>	<p>THIS PLAN MUST BE READ IN CONJUNCTION WITH SHEET 1 FOR ADDITIONAL NOTES, WARNINGS & LEGEND</p> <p>DATE OF SURVEY: 24/06/2020 HEIGHT DATUM: AHD71 DBYD JOB #: 19449303/22/34 ORIGINAL SIZE: A3</p> <p>DATE OF PLAN: 03/06/2020 CO-ORD: MGA94 DBYD DATE: 30/04/2020 SHEET: 56 OF 75</p> <p>DRAWING NUMBER / ISSUE 202254-UTILS-001A</p>
A	03/06/20	ORIGINAL UTILITIES PLAN	J.V.							



IMPORTANT NOTES:

1. INFORMATION SHOWN ON THIS PLAN WAS COLLATED FROM ON SITE FEATURES, DIAL BEFORE YOU DIG PLANS & AS-BUILT PLANS (WHERE APPLICABLE).
2. THIS PLAN IS NOT COMPLETE OF ALL SERVICES, IT IS THE RESPONSIBILITY OF INDIVIDUALS TO SATISFY THEMSELVES AS TO THE WHEREABOUTS OF ANY EXISTING UTILITIES. THIS PLAN DOES NOT REPLACE DBYD PLANS
3. PRIOR TO ANY CONSTRUCTION WORKS, GUIDELINES OF SIGNAL / COMMS CABLE RUNNING IN GOUND LEVEL TROUGHING FOR POTHOLING MUST BE FOLLOWED.
SIGNAL / COMMS CABLE RUNNING IN GOUND LEVEL TROUGHING DEPTHS ARE INDICATIVE ONLY AND SHOULD BE USED FOR DESIGN PURPOSES ONLY.
OPTIC FIBRES FROM OTHER ASSETS OWNERS MAY SHARE WITH SIGNAL / COMMS CABLE RUNNING IN GOUND LEVEL TROUGHING PIPES, CONDUITS AND TRENCHES/BANKS.
4. STORMWATER HAS ONLY BEEN INVESTIGATED AT PITS WHERE ACCESSIBLE. TO VERIFY DRAINAGE NETWORK CCTV INVESTIGATION MAY BE REQUIRED TO CONFIRM ALIGNMENTS AND CONNECTIVITY.
5. TO CONFIRM DEPTH & POSITION OF ALL LOCATED UTILITIES, POTHOLING IS HIGHLY RECOMMENDED.
6. THIS PLAN HAS BEEN GENERATED FOR DESIGN PURPOSES ONLY. IT NEEDS TO BE PRINTED IN COLOR AND AT THE SPECIFIC PAGE SIZE . FAILURE TO DO THIS WILL VOID ALL INFORMATION INDICATED

ISSUE	DATE	AMMENDMENT	BY	DISCLAIMER:
A	03/06/20	ORIGINAL UTILITIES PLAN	J.V.	SUBSURFACE FEATURES SHOWN IN THIS PLAN WERE LOCATED OR IDENTIFIED THROUGH A RANGE OF TECHNIQUES, AS SUCH THE ACCURACY AND ASSOCIATED INFORMATION IS LIMITED BY THE ASSOCIATED QUALITY LEVEL AS PER AS5488. VERIS CANNOT GUARANTEE THE PLAN IS WITHOUT FLAW AND EXPRESSLY DISCLAIMS ALL LIABILITY FOR ERRORS OR OMISSIONS OF ANY KIND WHATSOEVER OR FROM ANY LOSS, DAMAGE OR OTHER CONSEQUENCES WHICH MAY ARISE FROM ANY PERSON RELYING ON THIS PLAN. IN PARTICULAR, VERIS RECOMMENDS THAT USERS SATISFY THEMSELVES AS TO THE LOCATION OF SUBTERRANEAN FEATURES WHICH MAY OR MAY NOT BE SHOWN ON THE PLAN.



Head Office (NSW)
Suite 1, Level 5, 8 Australia Ave
Olympic Park NSW 2127
PO Box 6606, Silverwater, NSW 2128

T: 1300 765 315
F: 1300 765 316
E: info.nsw@veris.com.au
W: www.veris.com.au
ABN 53 615 735 727

CLIENT

JOHN HOLLAND

PROJECT TITLE
WATERLOO STATION
SEWAGE
DRAWING TITLE
SUB-SURFACE UTILITY PLAN

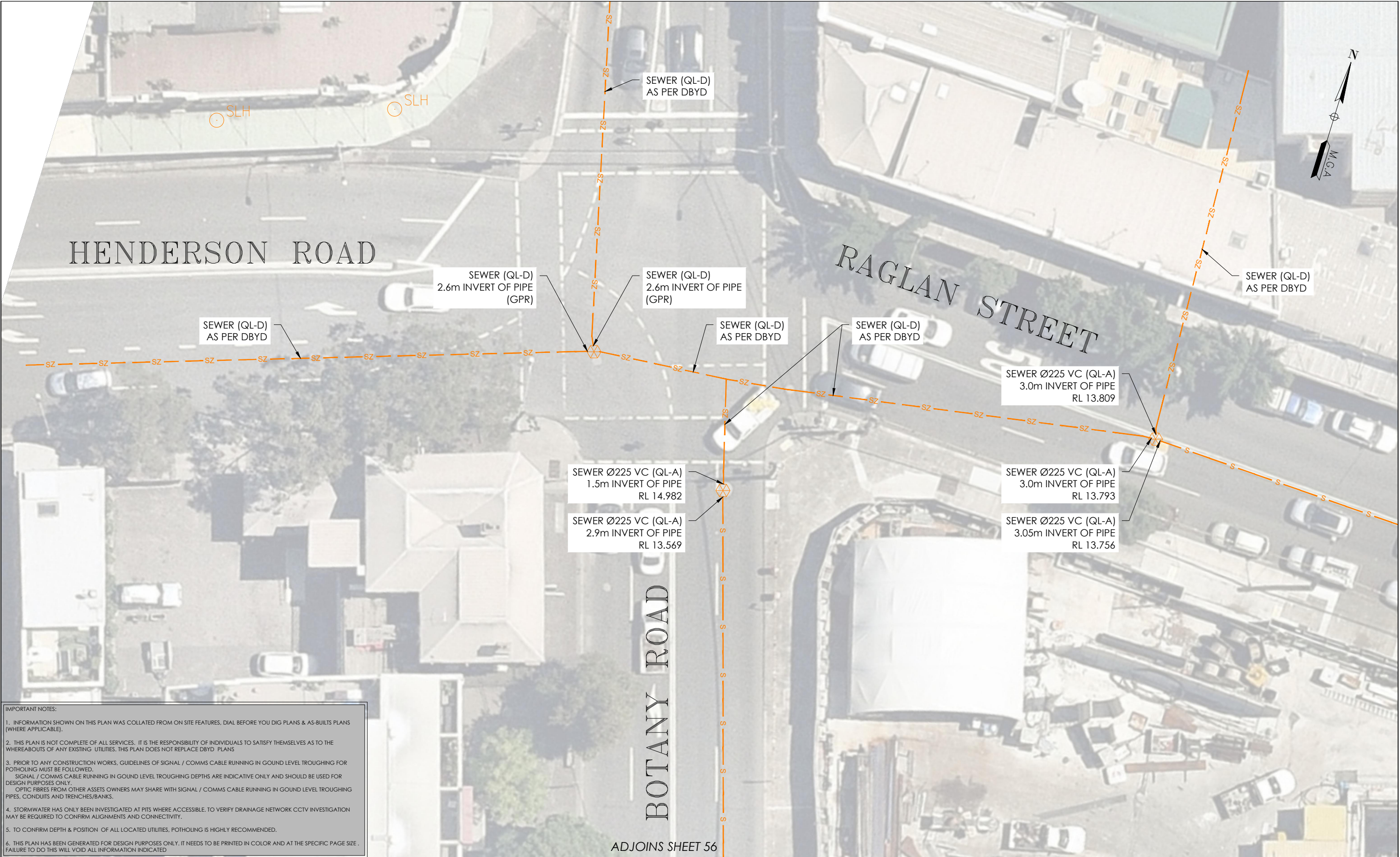
0 2 4 6 8 10
SCALE IN METERS 1: 250
LOCATED BY: L.B.
SURVEYED BY: Y.M./A.D.
DRAFTED BY: J.V.
CHECKED BY: K.S./B.M./J.A.
APPROVED BY: D.M.

DIAL BEFORE YOU DIG
www.100.com.au

THIS PLAN DOES NOT REPLACE DBYD PLANS

JOB NUMBER
202254

THIS PLAN MUST BE READ IN CONJUNCTION WITH SHEET 1 FOR ADDITIONAL NOTES, WARNINGS & LEGEND			
DATE OF SURVEY: 24/06/2020	DATE OF PLAN: 03/06/2020	HEIGHT DATUM: AHD71	CO-ORD: MGA94
DBYD JOB #: 19449303/22/34	DBYD DATE: 30/04/2020	ORIGINAL SIZE: A3	SHEET: 57 OF 75
DRAWING NUMBER / ISSUE 202254-UTILS-001A			



IMPORTANT NOTES:

1. INFORMATION SHOWN ON THIS PLAN WAS COLLATED FROM ON SITE FEATURES, DIAL BEFORE YOU DIG PLANS & AS-BUILTS PLANS (WHERE APPLICABLE).

2. THIS PLAN IS NOT COMPLETE OF ALL SERVICES, IT IS THE RESPONSIBILITY OF INDIVIDUALS TO SATISFY THEMSELVES AS TO THE WHEREABOUTS OF ANY EXISTING UTILITIES. THIS PLAN DOES NOT REPLACE DBYD PLANS

3. PRIOR TO ANY CONSTRUCTION WORKS, GUIDELINES OF SIGNAL / COMMS CABLE RUNNING IN GROUND LEVEL TROUGHING FOR POTHOLING MUST BE FOLLOWED.
SIGNAL / COMMS CABLE RUNNING IN GROUND LEVEL TROUGHING DEPTHS ARE INDICATIVE ONLY AND SHOULD BE USED FOR DESIGN PURPOSES ONLY.
OPTIC FIBRES FROM OTHER ASSETS OWNERS MAY SHARE WITH SIGNAL / COMMS CABLE RUNNING IN GROUND LEVEL TROUGHING PIPES, CONDUITS AND TRENCHES/BANKS.

4. STORMWATER HAS ONLY BEEN INVESTIGATED AT PITS WHERE ACCESSIBLE, TO VERIFY DRAINAGE NETWORK CCTV INVESTIGATION MAY BE REQUIRED TO CONFIRM ALIGNMENTS AND CONNECTIVITY.

5. TO CONFIRM DEPTH & POSITION OF ALL LOCATED UTILITIES, POTHOLING IS HIGHLY RECOMMENDED.

6. THIS PLAN HAS BEEN GENERATED FOR DESIGN PURPOSES ONLY. IT NEEDS TO BE PRINTED IN COLOR AND AT THE SPECIFIC PAGE SIZE . FAILURE TO DO THIS WILL VOID ALL INFORMATION INDICATED

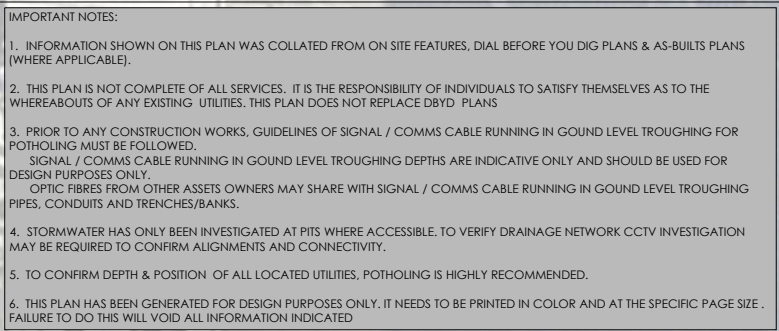
ISSUE	DATE	AMMENDMENT	BY	DISCLAIMER:	<div>veris</div> <div>Head Office (NSW) Suite 1, Level 5, 8 Australia Ave Olympic Park NSW 2127 PO Box 6606, Silverwater, NSW 2128 T: 1300 765 315 F: 1300 765 316 E: info.nsw@veris.com.au W: www.veris.com.au ABN 53 615 735 727</div>	CLIENT <div>JOHN HOLLAND</div>	PROJECT TITLE WATERLOO STATION SEWAGE	DRAWING TITLE SUB-SURFACE UTILITY PLAN	0202254	<div>THIS PLAN DOES NOT REPLACE DBYD PLANS</div>	DATE OF SURVEY: 24/06/2020 HEIGHT DATUM: AHD71 DBYD JOB #: 19449303/22/34 ORIGINAL SIZE: A3	DATE OF PLAN: 03/06/2020 CO-ORD: MGA94 DBYD DATE: 30/04/2020 SHEET: 58 OF 75
A	03/06/20	ORIGINAL UTILITIES PLAN	J.V.	SUBSURFACE FEATURES SHOWN IN THIS PLAN WERE LOCATED OR IDENTIFIED THROUGH A RANGE OF TECHNIQUES, AS SUCH THE ACCURACY AND ASSOCIATED INFORMATION IS LIMITED BY THE ASSOCIATED QUALITY LEVEL AS PER AS5488. VERIS CANNOT GUARANTEE THE PLAN IS WITHOUT FLAW AND EXPRESSLY DISCLAIMS ALL LIABILITY FOR ERRORS OR OMISSIONS OF ANY KIND WHATSOEVER OR FROM ANY LOSS, DAMAGE OR OTHER CONSEQUENCES WHICH MAY ARISE FROM ANY PERSON RELYING ON THIS PLAN. IN PARTICULAR, VERIS RECOMMENDS THAT USERS SATISFY THEMSELVES AS TO THE LOCATION OF SUBTERRANEAN FEATURES WHICH MAY OR MAY NOT BE SHOWN ON THE PLAN.								

0202254

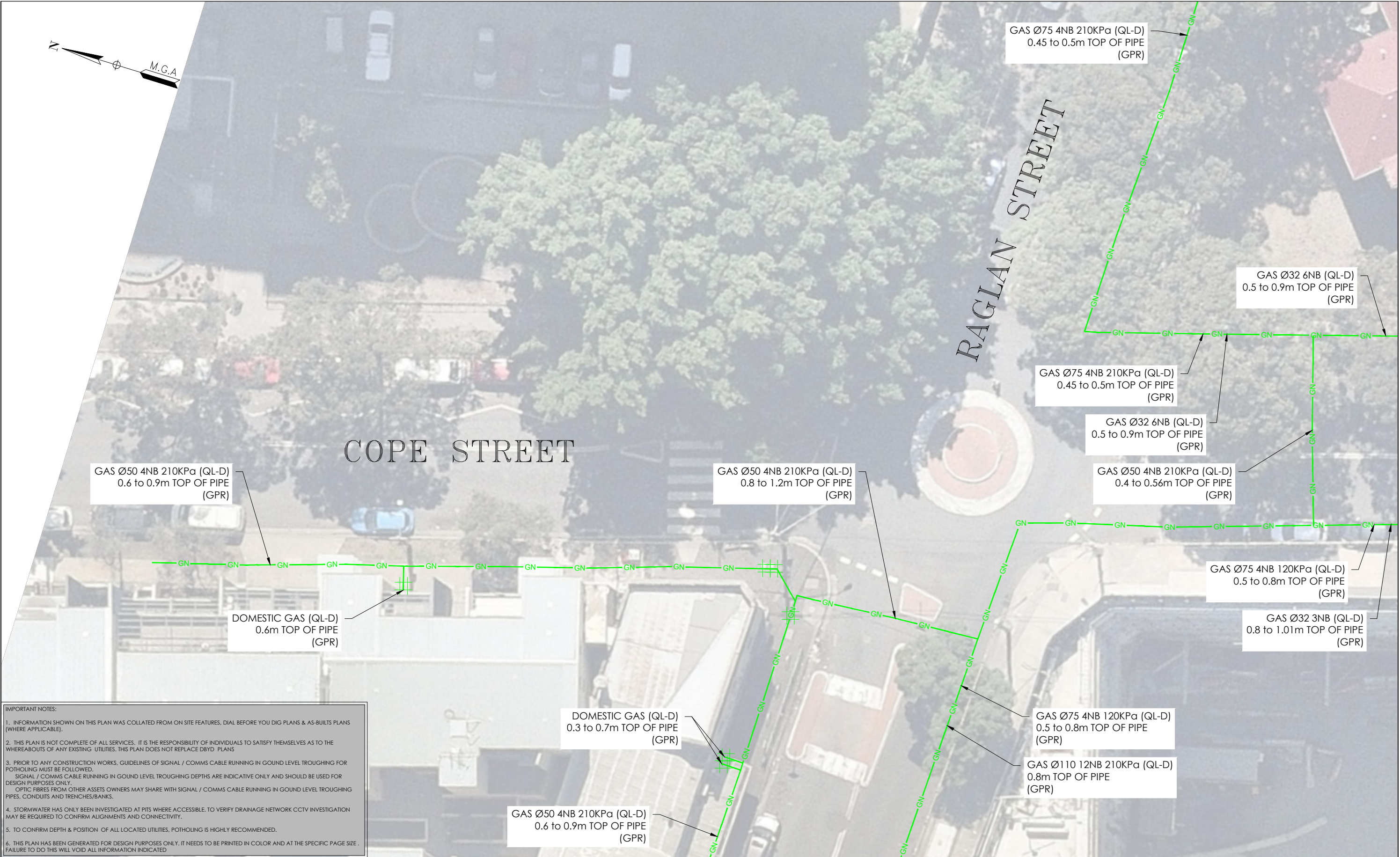
202254

0202254

202254-UTILS-001A



ISSUE	DATE	AMMENDMENT	BY	<div>DISCLAIMER:</div> <div>SUBSURFACE FEATURES SHOWN IN THIS PLAN WERE LOCATED OR IDENTIFIED THROUGH A RANGE OF TECHNIQUES, AS SUCH THE ACCURACY AND ASSOCIATED INFORMATION IS LIMITED BY THE ASSOCIATED QUALITY LEVEL AS PER ASS488. VERIS CANNOT GUARANTEE THE PLAN IS WITHOUT FLAW AND EXPRESSLY DISCLAIMS ALL LIABILITY FOR ERRORS OR OMISSIONS OF ANY KIND WHATSOEVER OR FROM ANY LOSS, DAMAGE OR OTHER CONSEQUENCES WHICH MAY ARISE FROM ANY PERSON RELYING ON THIS PLAN, IN PARTICULAR, VERIS RECOMMENDS THAT USERS SATISFY THEMSELVES AS TO THE LOCATION OF SUBTERRANEAN FEATURES WHICH MAY OR MAY NOT BE SHOWN ON THE PLAN.</div>	<div><div>veris</div><div>Head Office (NSW) Suite 1, Level 5, 8 Australia Ave Olympic Park NSW 2127 PO Box 6606, Silverwater, NSW 2128 T: 1300 765 315 F: 1300 765 316 E: info.nsw@veris.com.au W: www.veris.com.au ABN 53 615 735 727</div></div>	CLIENT	<div>PROJECT TITLE</div> <div>WATERLOO STATION</div> <div>SEWAGE</div> <div>DRAWING TITLE</div> <div>SUB-SURFACE UTILITY PLAN</div>	<div><div><div>0246810</div><div>SCALE IN METERS 1: 250</div></div><div><div>LOCATED BY: L.B.</div><div>SURVEYED BY: Y.M./A.D.</div><div>DRAFTED BY: J.V.</div><div>CHECKED BY: K.S./B.M./J.A.</div><div>APPROVED BY: D.M.</div></div></div>	<div><div><div><div><div><div></div><div>DIAL BEFORE YOU DIG</div><div>www.100.com.au</div></div></div><div>THIS PLAN DOES NOT REPLACE DBYD PLANS</div></div></div><div><div>JOB NUMBER</div><div>202254</div></div><div><div>DRAWING NUMBER / ISSUE</div><div>202254-UTILS-001A</div></div></div>	<div><div>THIS PLAN MUST BE READ IN CONJUNCTION WITH SHEET 1 FOR ADDITIONAL NOTES, WARNINGS & LEGEND</div><div><div>DATE OF SURVEY: 24/06/2020</div><div>HEIGHT DATUM: AHD71</div><div>DBYD JOB #: 19449303/22/34</div><div>ORIGINAL SIZE: A3</div></div><div><div>DATE OF PLAN: 03/06/2020</div><div>CO-ORD: MGA94</div><div>DBYD DATE: 30/04/2020</div><div>SHEET: 59 OF 75</div></div></div>
A	03/06/20	ORIGINAL UTILITIES PLAN	J.V.							



IMPORTANT NOTES:

1. INFORMATION SHOWN ON THIS PLAN WAS COLLATED FROM ON SITE FEATURES, DIAL BEFORE YOU DIG PLANS & AS-BUILTS PLANS (WHERE APPLICABLE).
2. THIS PLAN IS NOT COMPLETE OF ALL SERVICES, IT IS THE RESPONSIBILITY OF INDIVIDUALS TO SATISFY THEMSELVES AS TO THE WHEREABOUTS OF ANY EXISTING UTILITIES. THIS PLAN DOES NOT REPLACE DBYD PLANS
3. PRIOR TO ANY CONSTRUCTION WORKS, GUIDELINES OF SIGNAL / COMMS CABLE RUNNING IN GROUND LEVEL TROUGHING FOR POTHOLING MUST BE FOLLOWED. SIGNAL / COMMS CABLE RUNNING IN GROUND LEVEL TROUGHING DEPTHS ARE INDICATIVE ONLY AND SHOULD BE USED FOR DESIGN PURPOSES ONLY. OPTIC FIBRES FROM OTHER ASSETS OWNERS MAY SHARE WITH SIGNAL / COMMS CABLE RUNNING IN GROUND LEVEL TROUGHING PIPES, CONDUITS AND TRENCHES/BANKS.
4. STORMWATER HAS ONLY BEEN INVESTIGATED AT PITS WHERE ACCESSIBLE. TO VERIFY DRAINAGE NETWORK CCTV INVESTIGATION MAY BE REQUIRED TO CONFIRM ALIGNMENTS AND CONNECTIVITY.
5. TO CONFIRM DEPTH & POSITION OF ALL LOCATED UTILITIES, POTHOLING IS HIGHLY RECOMMENDED.
6. THIS PLAN HAS BEEN GENERATED FOR DESIGN PURPOSES ONLY. IT NEEDS TO BE PRINTED IN COLOR AND AT THE SPECIFIC PAGE SIZE . FAILURE TO DO THIS WILL VOID ALL INFORMATION INDICATED

ISSUE	DATE	AMMENDMENT	BY	<div>DISCLAIMER:</div> <div>SUBSURFACE FEATURES SHOWN IN THIS PLAN WERE LOCATED OR IDENTIFIED THROUGH A RANGE OF TECHNIQUES, AS SUCH THE ACCURACY AND ASSOCIATED INFORMATION IS LIMITED BY THE ASSOCIATED QUALITY LEVEL AS PER AS5488. VERIS CANNOT GUARANTEE THE PLAN IS WITHOUT FLAW AND EXPRESSLY DISCLAIMS ALL LIABILITY FOR ERRORS OR OMISSIONS OF ANY KIND WHATSOEVER OR FROM ANY LOSS, DAMAGE OR OTHER CONSEQUENCES WHICH MAY ARISE FROM ANY PERSON RELYING ON THIS PLAN. IN PARTICULAR, VERIS RECOMMENDS THAT USERS SATISFY THEMSELVES AS TO THE LOCATION OF SUBTERRANEAN FEATURES WHICH MAY OR MAY NOT BE SHOWN ON THE PLAN.</div>	<div>veris</div> <div>Head Office (NSW) Suite 1, Level 5, 8 Australia Ave Olympic Park NSW 2127 PO Box 6606, Silverwater, NSW 2128 T: 1300 765 315 F: 1300 765 316 E: info.nsw@veris.com.au W: www.veris.com.au ABN 53 615 735 727</div>	CLIENT	<div>JOHN HOLLAND</div>	PROJECT TITLE	<div>02040610</div> <div>SCALE IN METERS 1: 250</div>	<div>DIAL BEFORE YOU DIG</div> <div>THIS PLAN DOES NOT REPLACE DBYD PLANS</div>	THIS PLAN MUST BE READ IN CONJUNCTION WITH SHEET 1 FOR ADDITIONAL NOTES, WARNINGS & LEGEND	
A	03/06/20	ORIGINAL UTILITIES PLAN	J.V.								DATE OF SURVEY: 24/06/2020	DATE OF PLAN: 03/06/2020
											HEIGHT DATUM: AHD71	CO-ORD: MGA94
											DBYD JOB #: 19449303/22/34	DBYD DATE: 30/04/2020
											ORIGINAL SIZE: A3	SHEET: 60 OF 75
								DRAWING TITLE	LOCATED BY: L.B.	SURVEYED BY: Y.M./A.D.	DRAFTED BY: J.V.	
								SUB-SURFACE UTILITY PLAN	CHECKED BY: K.S./B.M./J.A.	APPROVED BY: D.M.	JOB NUMBER	DRAWING NUMBER / ISSUE
											202254	202254-UTILS-001A

ADJOINS SHEET 61

ADJUDICATING

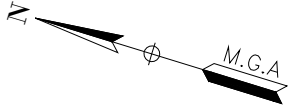


ISSUE	DATE	AMMENDMENT	BY	<div><div>DISCLAIMER:</div><div>SUBSURFACE FEATURES SHOWN IN THIS PLAN WERE LOCATED OR IDENTIFIED THROUGH A RANGE OF TECHNIQUES, AS SUCH THE ACCURACY AND ASSOCIATED INFORMATION IS LIMITED BY THE ASSOCIATED QUALITY AS PER AS5488. VERIS CANNOT GUARANTEE THE PLAN IS WITHOUT FLAW AND EXPRESSLY DISCLAIMS ALL LIABILITY FOR ERRORS OR OMISSIONS OF ANY KIND WHATSOEVER OR FROM ANY LOSS, DAMAGE OR OTHER CONSEQUENCES WHICH MAY ARISE FROM ANY PERSON RELYING ON THIS PLAN. IN PARTICULAR, VERIS RECOMMENDS THAT USERS SATISFY THEMSELVES AS TO THE LOCATION OF SUBTERRANEAN FEATURES WHICH MAY OR MAY NOT BE SHOWN ON THE PLAN.</div></div>	<div><div><div>veris</div></div><div><div>Head Office (NSW) Suite 1, Level 5, 8 Australia Ave Olympic Park NSW 2127 PO Box 6606, Silverwater, NSW 2128</div><div>T: 1300 765 315 F: 1300 765 316 E: info.nsw@veris.com.au W: www.veris.com.au ABN 53 615 735 727</div></div></div>	CLIENT	PROJECT TITLE	<div><div><div>0246810</div><div>SCALE IN METERS 1: 250</div></div><div><div>LOCATED BY: L.B.</div><div>SURVEYED BY: Y.M./A.D.</div><div>DRAFTED BY: J.V.</div><div>CHECKED BY: K.S./B.M./J.A.</div><div>APPROVED BY: D.M.</div></div></div>	<div><div><div><div><div><div></div><div>DIAL BEFORE YOU DIG</div><div>www.1100.com.au</div></div></div><div><div>THIS PLAN DOES NOT REPLACE DBYD PLANS</div></div></div><div><div>JOB NUMBER</div><div>202254</div></div><div><div>DRAWING NUMBER / ISSUE</div><div>202254-UTILS-001A</div></div></div></div>	<div><div>THIS PLAN MUST BE READ IN CONJUNCTION WITH SHEET 1 FOR ADDITIONAL NOTES, WARNINGS & LEGEND</div><div><div>DATE OF SURVEY: 24/06/2020</div><div>DATE OF PLAN: 03/06/2020</div></div><div><div>HEIGHT DATUM: AHD71</div><div>CO-ORD: MGA94</div></div><div><div>DBYD JOB #: 19449303/22/34</div><div>DBYD DATE: 30/04/2020</div></div><div><div>ORIGINAL SIZE: A3</div><div>SHEET: 62 OF 75</div></div></div>	
A	03/06/20	ORIGINAL UTILITIES PLAN	J.V.				DRAWING TITLE				SUB-SURFACE UTILITY PLAN



- IMPORTANT NOTES:
1. INFORMATION SHOWN ON THIS PLAN WAS COLLATED FROM ON SITE FEATURES, DIAL BEFORE YOU DIG PLANS & AS-BUILT PLANS (WHERE APPLICABLE).
 2. THIS PLAN IS NOT COMPLETE OF ALL SERVICES. IT IS THE RESPONSIBILITY OF INDIVIDUALS TO SATISFY THEMSELVES AS TO THE WHEREABOUTS OF ANY EXISTING UTILITIES. THIS PLAN DOES NOT REPLACE DBYD PLANS
 3. PRIOR TO ANY CONSTRUCTION WORKS, GUIDELINES OF SIGNAL / COMMS CABLE RUNNING IN GROUND LEVEL TROUGHING FOR POTHOLING MUST BE FOLLOWED.
SIGNAL / COMMS CABLE RUNNING IN GROUND LEVEL TROUGHING DEPTHS ARE INDICATIVE ONLY AND SHOULD BE USED FOR DESIGN PURPOSES ONLY.
OPTIC FIBRES FROM OTHER ASSETS OWNERS MAY SHARE WITH SIGNAL / COMMS CABLE RUNNING IN GROUND LEVEL TROUGHING PIPES, CONDUITS AND TRENCHES/BANKS.
 4. STORMWATER HAS ONLY BEEN INVESTIGATED AT PITS WHERE ACCESSIBLE. TO VERIFY DRAINAGE NETWORK CCTV INVESTIGATION MAY BE REQUIRED TO CONFIRM ALIGNMENTS AND CONNECTIVITY.
 5. TO CONFIRM DEPTH & POSITION OF ALL LOCATED UTILITIES, POTHOLING IS HIGHLY RECOMMENDED.
 6. THIS PLAN HAS BEEN GENERATED FOR DESIGN PURPOSES ONLY. IT NEEDS TO BE PRINTED IN COLOR AND AT THE SPECIFIC PAGE SIZE . FAILURE TO DO THIS WILL VOID ALL INFORMATION INDICATED

ISSUE	DATE	AMMENDMENT	BY	<div>DISCLAIMER:</div> <div>SUBSURFACE FEATURES SHOWN IN THIS PLAN WERE LOCATED OR IDENTIFIED THROUGH A RANGE OF TECHNIQUES, AS SUCH THE ACCURACY AND ASSOCIATED INFORMATION IS LIMITED BY THE ASSOCIATED QUALITY LEVEL AS PER ASS488. VERIS CANNOT GUARANTEE THE PLAN IS WITHOUT FLAW AND EXPRESSLY DISCLAIMS ALL LIABILITY FOR ERRORS OR OMISSIONS OF ANY KIND WHATSOEVER OR FROM ANY LOSS, DAMAGE OR OTHER CONSEQUENCES WHICH MAY ARISE FROM ANY PERSON RELYING ON THIS PLAN, IN PARTICULAR, VERIS RECOMMENDS THAT USERS SATISFY THEMSELVES AS TO THE LOCATION OF SUBTERRANEAN FEATURES WHICH MAY OR MAY NOT BE SHOWN ON THE PLAN.</div>	<div>veris</div> <div>Head Office (NSW) Suite 1, Level 5, 8 Australia Ave Olympic Park NSW 2127 PO Box 6606, Silverwater, NSW 2128</div> <div>T: 1300 765 315 F: 1300 765 316 E: info.nsw@veris.com.au W: www.veris.com.au ABN 53 615 735 727</div>	CLIENT	PROJECT TITLE	<div>0204060810</div> <div>SCALE IN METERS 1: 250</div>	<div><div><div><div><div></div><div></div></div><div><div></div><div></div></div><div><div></div><div></div></div><div><div></div><div></div></div><div><div></div><div></div></div><div><div></div><div></div></div><div><div></div><div></div></div><div><div></div><div></div></div><div><div></div><div></div></div><div><div></div><div></div></div></div><div>DIAL BEFORE YOU DIG</div><div>www.1100.com.au</div></div><div>THIS PLAN DOES NOT REPLACE DBYD PLANS</div></div>	<div>DATE OF SURVEY: 24/06/2020</div> <div>DATE OF PLAN: 03/06/2020</div> <div>HEIGHT DATUM: AHD71</div> <div>CO-ORD: MGA94</div> <div>DBYD JOB#: 19449303/22/34</div> <div>DBYD DATE: 30/04/2020</div> <div>ORIGINAL SIZE: A3</div> <div>SHEET: 63 OF 75</div>	
A	03/06/20	ORIGINAL UTILITIES PLAN	J.V.								



IMPORTANT NOTES:

1. INFORMATION SHOWN ON THIS PLAN WAS COLLATED FROM ON SITE FEATURES, DIAL BEFORE YOU DIG PLANS & AS-BUILT PLANS (WHERE APPLICABLE).

2. THIS PLAN IS NOT COMPLETE OF ALL SERVICES. IT IS THE RESPONSIBILITY OF INDIVIDUALS TO SATISFY THEMSELVES AS TO THE WHEREABOUTS OF ANY EXISTING UTILITIES. THIS PLAN DOES NOT REPLACE DBYD PLANS

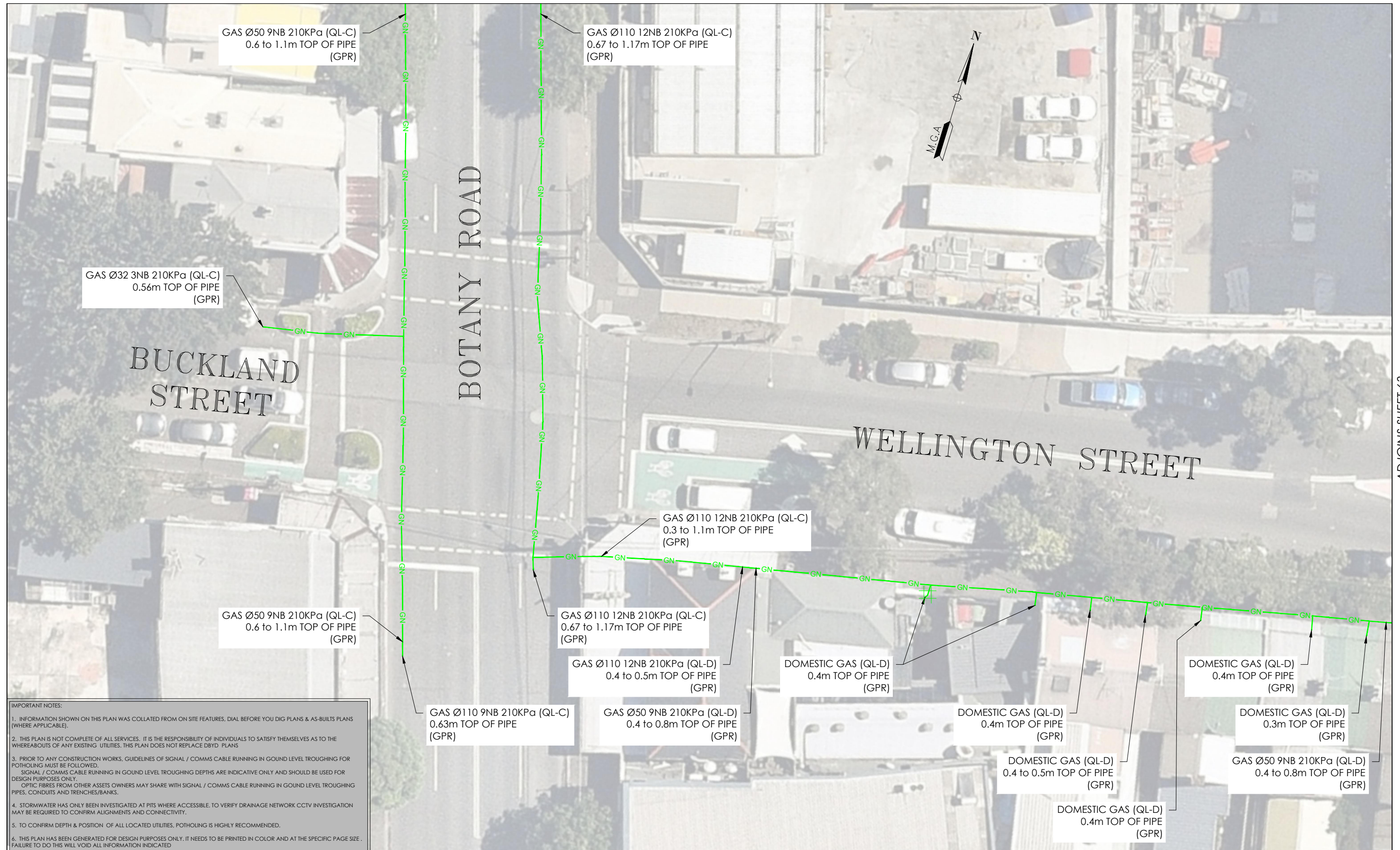
3. PRIOR TO ANY CONSTRUCTION WORKS, GUIDELINES OF SIGNAL / COMMS CABLE RUNNING IN GOUND LEVEL TROUGHING FOR POTHOLING MUST BE FOLLOWED.
SIGNAL / COMMS CABLE RUNNING IN GOUND LEVEL TROUGHING DEPTHS ARE INDICATIVE ONLY AND SHOULD BE USED FOR DESIGN PURPOSES ONLY.
OPTIC FIBRES FROM OTHER ASSETS OWNERS MAY SHARE WITH SIGNAL / COMMS CABLE RUNNING IN GOUND LEVEL TROUGHING PIPES, CONDUITS AND TRENCHES/BANKS.

4. STORMWATER HAS ONLY BEEN INVESTIGATED AT PITS WHERE ACCESSIBLE. TO VERIFY DRAINAGE NETWORK CCTV INVESTIGATION MAY BE REQUIRED TO CONFIRM ALIGNMENTS AND CONNECTIVITY.

5. TO CONFIRM DEPTH & POSITION OF ALL LOCATED UTILITIES, POTHOLING IS HIGHLY RECOMMENDED.

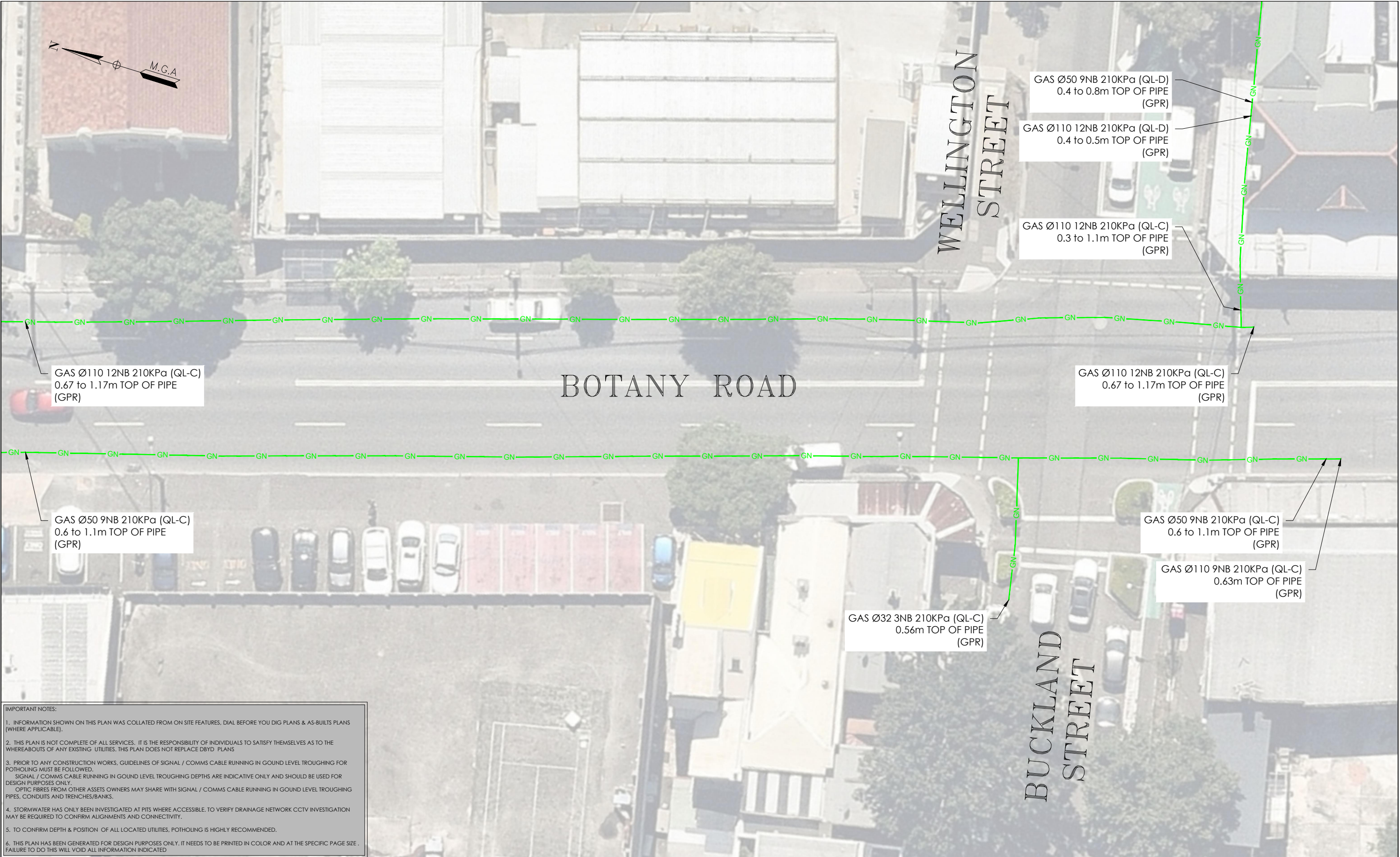
6. THIS PLAN HAS BEEN GENERATED FOR DESIGN PURPOSES ONLY. IT NEEDS TO BE PRINTED IN COLOR AND AT THE SPECIFIC PAGE SIZE . FAILURE TO DO THIS WILL VOID ALL INFORMATION INDICATED

ISSUE	DATE	AMMENDMENT	BY	<div>DISCLAIMER:</div> <div>SUBSURFACE FEATURES SHOWN IN THIS PLAN WERE LOCATED OR IDENTIFIED THROUGH A RANGE OF TECHNIQUES, AS SUCH THE ACCURACY AND ASSOCIATED INFORMATION IS LIMITED BY THE ASSOCIATED QUALITY LEVEL AS PER ASS488. VERIS CANNOT GUARANTEE THE PLAN IS WITHOUT FLAW AND EXPRESSLY DISCLAIMS ALL LIABILITY FOR ERRORS OR OMISSIONS OF ANY KIND WHATSOEVER OR FROM ANY LOSS, DAMAGE OR OTHER CONSEQUENCES WHICH MAY ARISE FROM ANY PERSON RELYING ON THIS PLAN. IN PARTICULAR, VERIS RECOMMENDS THAT USERS SATISFY THEMSELVES AS TO THE LOCATION OF SUBTERRANEAN FEATURES WHICH MAY OR MAY NOT BE SHOWN ON THE PLAN.</div>	<div><div>veris</div><div>Head Office (NSW) Suite 1, Level 5, 8 Australia Ave Olympic Park NSW 2127 PO Box 6606, Silverwater, NSW 2128</div><div>T: 1300 765 315 F: 1300 765 316 E: info.nsw@veris.com.au W: www.veris.com.au ABN 53 615 735 727</div></div>	<div>CLIENT</div> <div><div>JOHN HOLLAND</div></div>	PROJECT TITLE		<div>02046810</div> <div>SCALE IN METERS 1: 250</div> <div>LOCATED BY: L.B.</div> <div>SURVEYED BY: Y.M./A.D.</div> <div>DRAFTED BY: J.V.</div> <div>CHECKED BY: K.S./B.M./J.A.</div> <div>APPROVED BY: D.M.</div>	<div><div><div>DIAL BEFORE YOU DIG</div><div>www.1100.com.au</div></div><div>THIS PLAN DOES NOT REPLACE DBYD PLANS</div><div>JOB NUMBER 202254</div></div>	THIS PLAN MUST BE READ IN CONJUNCTION WITH SHEET 1 FOR ADDITIONAL NOTES, WARNINGS & LEGEND			
A	03/06/20	ORIGINAL UTILITIES PLAN	J.V.				WATERLOO STATION				DATE OF SURVEY: 24/06/2020		DATE OF PLAN: 03/06/2020	
							GAS				HEIGHT DATUM: AHD71		CO-ORD: MGA94	
							DRAWING TITLE				DBYD JOB #: 19449303/22/34		DBYD DATE: 30/04/2020	
							SUB-SURFACE UTILITY PLAN				ORIGINAL SIZE : A3		SHEET: 64 OF 75	



ISSUE	DATE	AMMENDMENT	BY	<div>DISCLAIMER:</div> <div>SUBSURFACE FEATURES SHOWN IN THIS PLAN WERE LOCATED OR IDENTIFIED THROUGH A RANGE OF TECHNIQUES, AS SUCH THE ACCURACY AND ASSOCIATED INFORMATION IS LIMITED BY THE ASSOCIATED QUALITY LEVEL AS PER AS5488. VERIS CANNOT GUARANTEE THE PLAN IS WITHOUT FLAW AND EXPRESSLY DISCLAIMS ALL LIABILITY FOR ERRORS OR OMISSIONS OF ANY KIND WHATSOEVER FROM ANY LOSS, DAMAGE OR OTHER CONSEQUENCES WHICH MAY ARISE FROM ANY PERSON RELYING ON THIS PLAN. IN PARTICULAR, VERIS RECOMMENDS THAT USERS SATISFY THEMSELVES AS TO THE LOCATION OF SUBTERRANEAN FEATURES WHICH MAY OR MAY NOT BE SHOWN ON THE PLAN.</div>	<div><div>veris</div><div>Head Office (NSW) Suite 1, Level 5, 8 Australia Ave Olympic Park NSW 2122 PO Box 6606, Silverwater, NSW 2128 T: 1300 765 315 F: 1300 765 316 E: info.nsw@veris.com.au W: www.veris.com.au ABN 53 615 735 727</div></div>	CLIENT	<div>PROJECT TITLE</div> <div>WATERLOO STATION</div> <div>GAS</div> <div>DRAWING TITLE</div> <div>SUB-SURFACE UTILITY PLAN</div>	<div><div><div>0246810</div><div>SCALE IN METERS 1: 250</div></div><div><div>LOCATED BY: L.B.</div><div>SURVEYED BY: Y.M./A.D.</div><div>DRAFTED BY: J.V.</div><div>CHECKED BY: K.S./B.M./J.A.</div><div>APPROVED BY: D.M.</div></div></div>	<div><div><div><div>DIAL BEFORE YOU DIG</div><div>www.1100.com.au</div></div><div>THIS PLAN DOES NOT REPLACE DBYD PLANS</div></div><div><div>JOB NUMBER</div><div>202254</div></div></div>	<div><div>THIS PLAN MUST BE READ IN CONJUNCTION WITH SHEET 1 FOR ADDITIONAL NOTES, WARNINGS & LEGEND</div><div><div>DATE OF SURVEY: 24/06/2020</div><div>DATE OF PLAN: 03/06/2020</div></div><div><div>HEIGHT DATUM: AHD71</div><div>CO-ORD: MGA94</div></div><div><div>DBYD JOB #: 19449303/22/34</div><div>DBYD DATE: 30/04/2020</div></div><div><div>ORIGINAL SIZE: A3</div><div>SHEET: 65 OF 75</div></div><div><div>DRAWING NUMBER / ISSUE</div><div>202254-UTILS-001A</div></div></div>
A	03/06/20	ORIGINAL UTILITIES PLAN	J.V.							

ADJOINS SHEET 67



IMPORTANT NOTES:

1. INFORMATION SHOWN ON THIS PLAN WAS COLLATED FROM ON SITE FEATURES, DIAL BEFORE YOU DIG PLANS & AS-BUILTS PLANS (WHERE APPLICABLE).

2. THIS PLAN IS NOT COMPLETE OF ALL SERVICES, IT IS THE RESPONSIBILITY OF INDIVIDUALS TO SATISFY THEMSELVES AS TO THE WHEREABOUTS OF ANY EXISTING UTILITIES. THIS PLAN DOES NOT REPLACE DBYD PLANS

3. PRIOR TO ANY CONSTRUCTION WORKS, GUIDELINES OF SIGNAL / COMMS CABLE RUNNING IN GROUND LEVEL TROUGHING FOR POTHOLING MUST BE FOLLOWED.
SIGNAL / COMMS CABLE RUNNING IN GROUND LEVEL TROUGHING DEPTHS ARE INDICATIVE ONLY AND SHOULD BE USED FOR DESIGN PURPOSES ONLY.
OPTIC FIBRES FROM OTHER ASSETS OWNERS MAY SHARE WITH SIGNAL / COMMS CABLE RUNNING IN GROUND LEVEL TROUGHING PIPES, CONDUITS AND TRENCHES/BANKS.

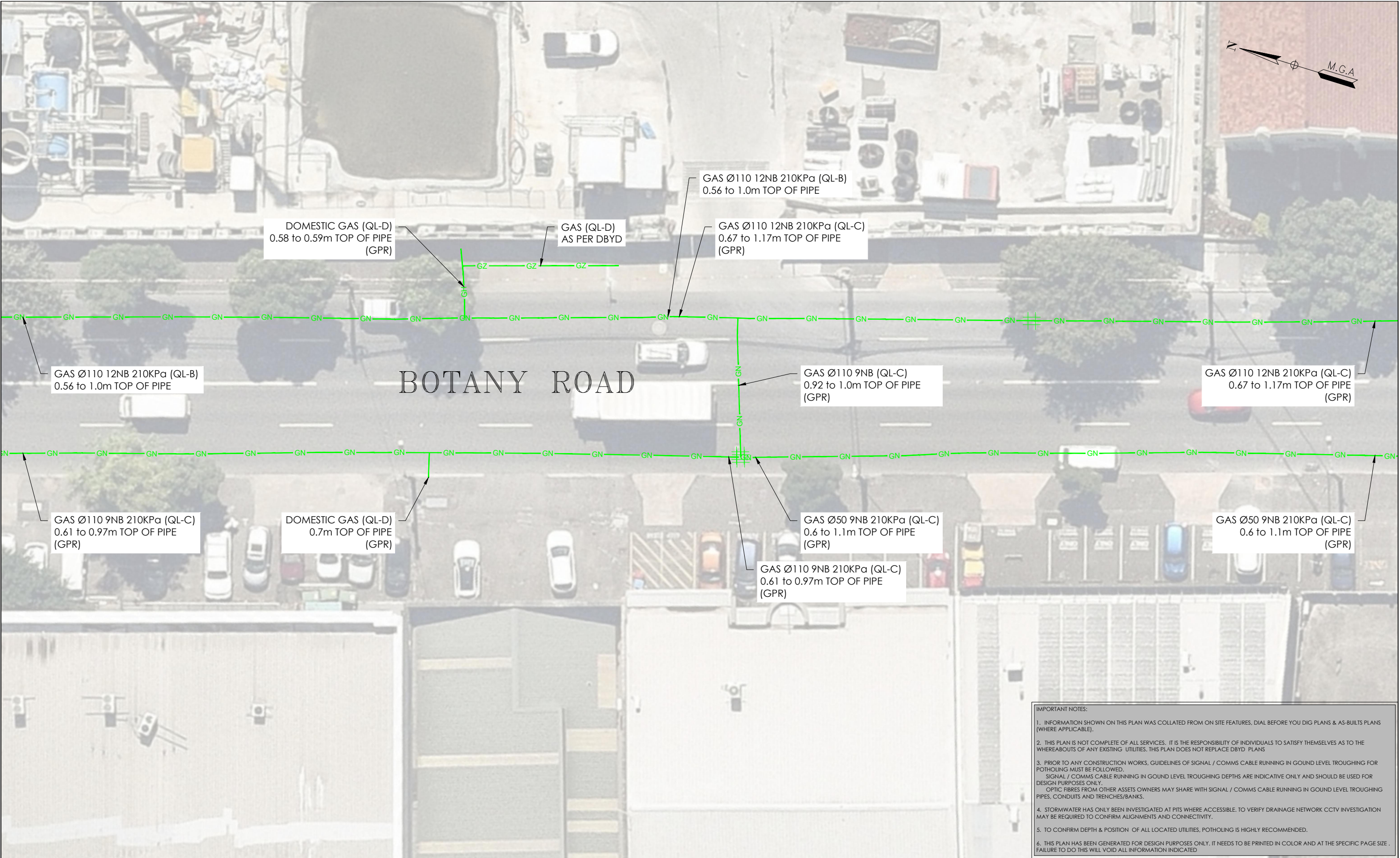
4. STORMWATER HAS ONLY BEEN INVESTIGATED AT PITS WHERE ACCESSIBLE, TO VERIFY DRAINAGE NETWORK CCTV INVESTIGATION MAY BE REQUIRED TO CONFIRM ALIGNMENTS AND CONNECTIVITY.

5. TO CONFIRM DEPTH & POSITION OF ALL LOCATED UTILITIES, POTHOLING IS HIGHLY RECOMMENDED.

6. THIS PLAN HAS BEEN GENERATED FOR DESIGN PURPOSES ONLY. IT NEEDS TO BE PRINTED IN COLOR AND AT THE SPECIFIC PAGE SIZE . FAILURE TO DO THIS WILL VOID ALL INFORMATION INDICATED

ISSUE	DATE	AMMENDMENT	BY	<div>DISCLAIMER:</div> <div><div>veris</div><div>Head Office (NSW) Suite 1, Level 5, 8 Australia Ave Olympic Park NSW 2127 PO Box 6606, Silverwater, NSW 2128</div><div>T: 1300 765 315 F: 1300 765 316 E: info.nsw@veris.com.au W: www.veris.com.au ABN 53 615 735 727</div></div>	CLIENT	PROJECT TITLE	<div>0204060810</div> <div>SCALE IN METERS 1: 250</div> <div>LOCATED BY: L.B.</div> <div>SURVEYED BY: Y.M./A.D.</div> <div>DRAFTED BY: J.V.</div> <div>CHECKED BY: K.S./B.M./J.A.</div> <div>APPROVED BY: D.M.</div>	<div><div><div>DIAL BEFORE YOU DIG</div><div>www.100.com.au</div></div><div>THIS PLAN DOES NOT REPLACE DBYD PLANS</div><div>JOB NUMBER 202254</div></div>	THIS PLAN MUST BE READ IN CONJUNCTION WITH SHEET 1 FOR ADDITIONAL NOTES, WARNINGS & LEGEND			
A	03/06/20	ORIGINAL UTILITIES PLAN	J.V.									
				JOHN HOLLAND		DRAWING TITLE		DRAWING NUMBER / ISSUE				
						SUB-SURFACE UTILITY PLAN		202254-UTILS-001A				

ADJOINS SHEET 68



ADJOINS SHEET 66

- IMPORTANT NOTES:
1. INFORMATION SHOWN ON THIS PLAN WAS COLLATED FROM ON SITE FEATURES, DIAL BEFORE YOU DIG PLANS & AS-BUILT PLANS (WHERE APPLICABLE).
 2. THIS PLAN IS NOT COMPLETE OF ALL SERVICES. IT IS THE RESPONSIBILITY OF INDIVIDUALS TO SATISFY THEMSELVES AS TO THE WHEREABOUTS OF ANY EXISTING UTILITIES. THIS PLAN DOES NOT REPLACE DBYD PLANS
 3. PRIOR TO ANY CONSTRUCTION WORKS, GUIDELINES OF SIGNAL / COMMS CABLE RUNNING IN GROUND LEVEL TROUGHING FOR POTHOLING MUST BE FOLLOWED.
SIGNAL / COMMS CABLE RUNNING IN GROUND LEVEL TROUGHING DEPTHS ARE INDICATIVE ONLY AND SHOULD BE USED FOR DESIGN PURPOSES ONLY.
OPTIC FIBRES FROM OTHER ASSETS OWNERS MAY SHARE WITH SIGNAL / COMMS CABLE RUNNING IN GROUND LEVEL TROUGHING PIPES, CONDUITS AND TRENCHES/BANKS.
 4. STORMWATER HAS ONLY BEEN INVESTIGATED AT PITS WHERE ACCESSIBLE. TO VERIFY DRAINAGE NETWORK CCTV INVESTIGATION MAY BE REQUIRED TO CONFIRM ALIGNMENTS AND CONNECTIVITY.
 5. TO CONFIRM DEPTH & POSITION OF ALL LOCATED UTILITIES, POTHOLING IS HIGHLY RECOMMENDED.
 6. THIS PLAN HAS BEEN GENERATED FOR DESIGN PURPOSES ONLY. IT NEEDS TO BE PRINTED IN COLOR AND AT THE SPECIFIC PAGE SIZE . FAILURE TO DO THIS WILL VOID ALL INFORMATION INDICATED

ISSUE	DATE	AMMENDMENT	BY
A	03/06/20	ORIGINAL UTILITIES PLAN	J.V.

DISCLAIMER:

SUBSURFACE FEATURES SHOWN IN THIS PLAN WERE LOCATED OR IDENTIFIED THROUGH A RANGE OF TECHNIQUES, AS SUCH THE ACCURACY AND ASSOCIATED INFORMATION IS LIMITED BY THE ASSOCIATED QUALITY LEVEL AS PER ASS488. VERIS CANNOT GUARANTEE THE PLAN IS WITHOUT FLAW AND EXPRESSLY DISCLAIMS ALL LIABILITY FOR ERRORS OR OMISSIONS OF ANY KIND WHATSOEVER OR FROM ANY LOSS, DAMAGE OR OTHER CONSEQUENCES WHICH MAY ARISE FROM ANY PERSON RELYING ON THIS PLAN. IN PARTICULAR, VERIS RECOMMENDS THAT USERS SATISFY THEMSELVES AS TO THE LOCATION OF SUBTERRANEAN FEATURES WHICH MAY OR MAY NOT BE SHOWN ON THE PLAN.



Head Office (NSW)
Suite 1, Level 5, 8 Australia Ave
Olympic Park NSW 2127
PO Box 6606, Silverwater, NSW 2128

T: 1300 765 315
F: 1300 765 316
E: info.nsw@veris.com.au
W: www.veris.com.au
ABN 53 615 735 727

CLIENT

**JOHN
HOLLAND**

PROJECT TITLE

WATERLOO STATION
GAS

DRAWING TITLE

SUB-SURFACE UTILITY PLAN



LOCATED BY:	L.B.
SURVEYED BY:	Y.M./A.D.
DRAFTED BY:	J.V.
CHECKED BY:	K.S./B.M./J.A.
APPROVED BY:	D.M.



**THIS PLAN DOES
NOT REPLACE
DBYD PLANS**

JOB NUMBER
202254

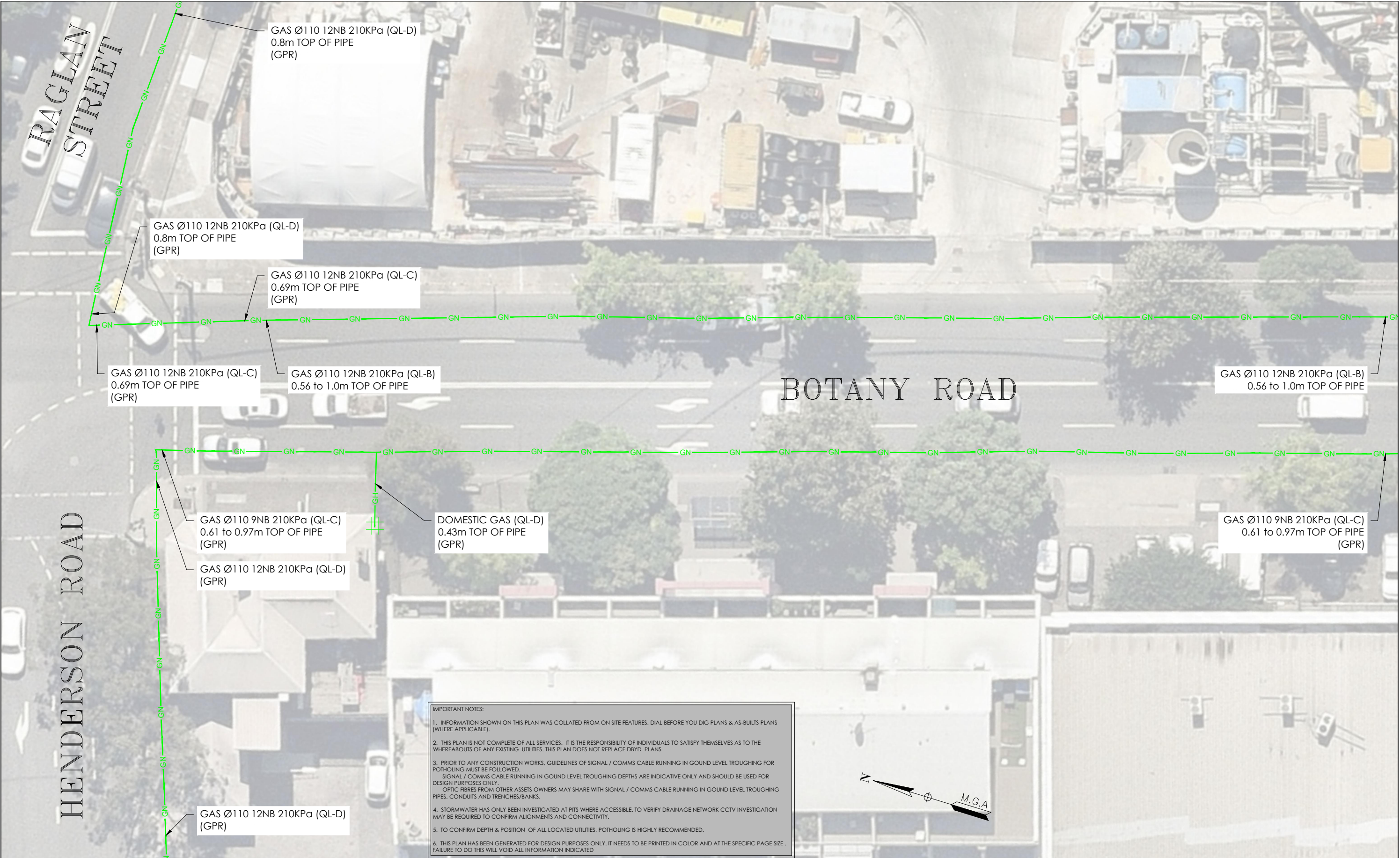
THIS PLAN MUST BE READ IN CONJUNCTION WITH SHEET 1 FOR ADDITIONAL NOTES, WARNINGS & LEGEND

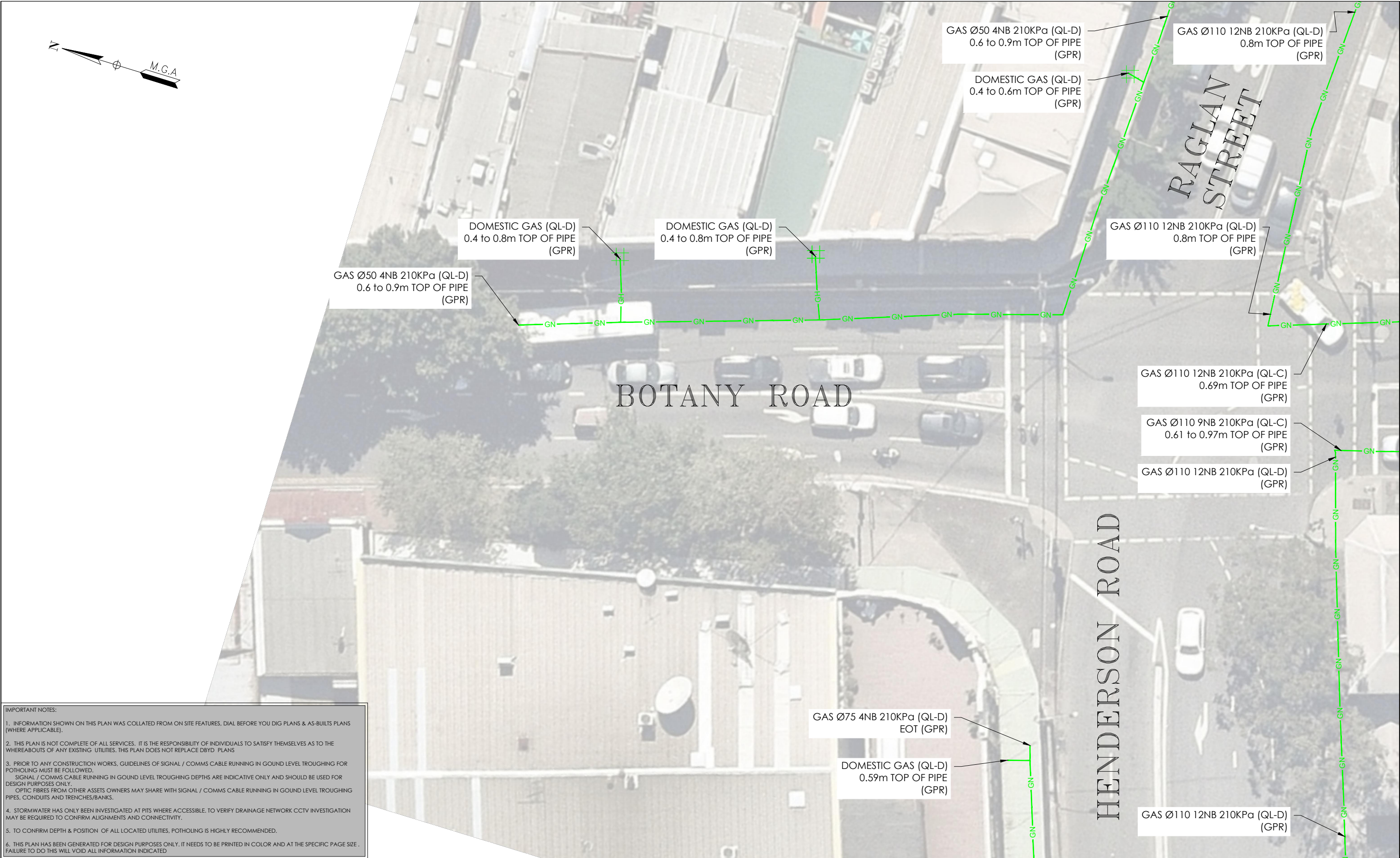
DATE OF SURVEY: 24/06/2020	DATE OF PLAN: 03/06/2020
HEIGHT DATUM: AHD71	CO-ORD: MGA94
DBYD JOB #: 19449303/22/34	DBYD DATE: 30/04/2020
ORIGINAL SIZE: A3	SHEET: 67 OF 75

DRAWING NUMBER / ISSUE
202254-UTILS-001A

ADJOINS SHEET 69

ADJOINS SHEET 67






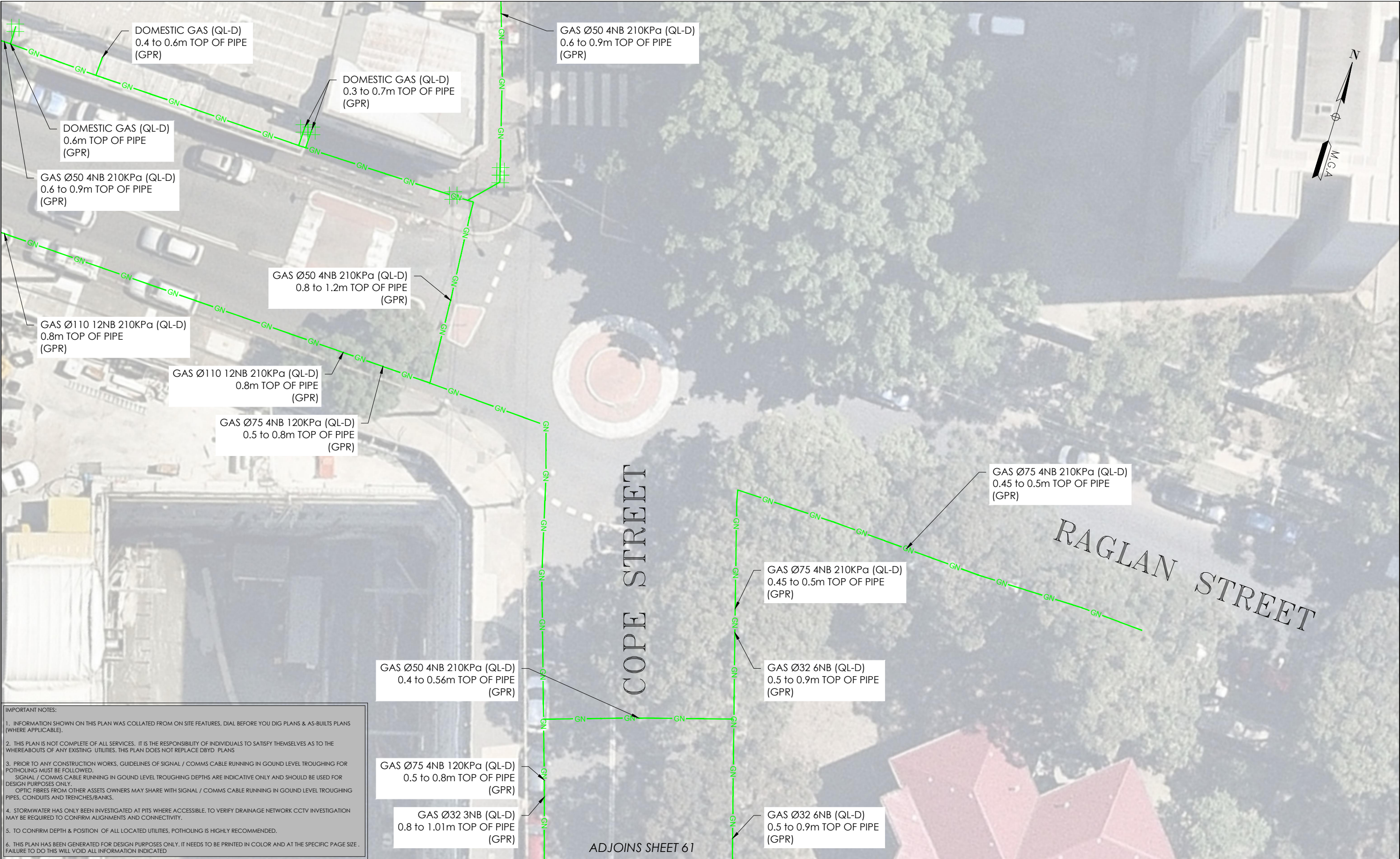
IMPORTANT NOTES:

1. INFORMATION SHOWN ON THIS PLAN WAS COLLATED FROM ON SITE FEATURES, DIAL BEFORE YOU DIG PLANS & AS-BUILTS PLANS (WHERE APPLICABLE).
2. THIS PLAN IS NOT COMPLETE OF ALL SERVICES, IT IS THE RESPONSIBILITY OF INDIVIDUALS TO SATISFY THEMSELVES AS TO THE WHEREABOUTS OF ANY EXISTING UTILITIES, THIS PLAN DOES NOT REPLACE DBYD PLANS
3. PRIOR TO ANY CONSTRUCTION WORKS, GUIDELINES OF SIGNAL / COMMS CABLE RUNNING IN GROUND LEVEL TROUGHING FOR POTHOLING MUST BE FOLLOWED. SIGNAL / COMMS CABLE RUNNING IN GROUND LEVEL TROUGHING DEPTHS ARE INDICATIVE ONLY AND SHOULD BE USED FOR DESIGN PURPOSES ONLY. OPTIC FIBRES FROM OTHER ASSETS OWNERS MAY SHARE WITH SIGNAL / COMMS CABLE RUNNING IN GROUND LEVEL TROUGHING PIPES, CONDUITS AND TRENCHES/BANKS.
4. STORMWATER HAS ONLY BEEN INVESTIGATED AT PITS WHERE ACCESSIBLE, TO VERIFY DRAINAGE NETWORK CCTV INVESTIGATION MAY BE REQUIRED TO CONFIRM ALIGNMENTS AND CONNECTIVITY.
5. TO CONFIRM DEPTH & POSITION OF ALL LOCATED UTILITIES, POTHOLING IS HIGHLY RECOMMENDED.
6. THIS PLAN HAS BEEN GENERATED FOR DESIGN PURPOSES ONLY, IT NEEDS TO BE PRINTED IN COLOR AND AT THE SPECIFIC PAGE SIZE . FAILURE TO DO THIS WILL VOID ALL INFORMATION INDICATED

ISSUE	DATE	AMMENDMENT	BY	<div>DISCLAIMER:</div> <div>SUBSURFACE FEATURES SHOWN IN THIS PLAN WERE LOCATED OR IDENTIFIED THROUGH A RANGE OF TECHNIQUES, AS SUCH THE ACCURACY AND ASSOCIATED INFORMATION IS LIMITED BY THE ASSOCIATED QUALITY LEVEL AS PER AS5488. VERIS CANNOT GUARANTEE THE PLAN IS WITHOUT FLAW AND EXPRESSLY DISCLAIMS ALL LIABILITY FOR ERRORS OR OMISSIONS OF ANY KIND WHATSOEVER OR FROM ANY LOSS, DAMAGE OR OTHER CONSEQUENCES WHICH MAY ARISE FROM ANY PERSON RELYING ON THIS PLAN, IN PARTICULAR, VERIS RECOMMENDS THAT USERS SATISFY THEMSELVES AS TO THE LOCATION OF SUBTERRANEAN FEATURES WHICH MAY OR MAY NOT BE SHOWN ON THE PLAN.</div>		<div>veris</div> <div>Head Office (NSW) Suite 1, Level 5, 8 Australia Ave Olympic Park NSW 2127 PO Box 6606, Silverwater, NSW 2128 T: 1300 765 315 F: 1300 765 316 E: info.nsw@veris.com.au W: www.veris.com.au ABN 53 615 735 727</div>	<div>CLIENT</div> <div>JOHN HOLLAND</div>	<div>PROJECT TITLE</div> <div>WATERLOO STATION</div> <div>GAS</div> <div>DRAWING TITLE</div> <div>SUB-SURFACE UTILITY PLAN</div>		<div>02 04 2020</div> <div>SCALE IN METERS 1: 250</div> <div>LOCATED BY: L.B.</div> <div>SURVEYED BY: Y.M./A.D.</div> <div>DRAFTED BY: J.V.</div> <div>CHECKED BY: K.S./B.M./J.A.</div> <div>APPROVED BY: D.M.</div>	<div>THIS PLAN MUST BE READ IN CONJUNCTION WITH SHEET 1 FOR ADDITIONAL NOTES, WARNINGS & LEGEND</div> <div>DATE OF SURVEY: 24/06/2020</div> <div>DATE OF PLAN: 03/06/2020</div> <div>HEIGHT DATUM: AHD71</div> <div>CO-ORD: MGA94</div> <div>DBYD JOB #: 19449303/22/34</div> <div>DBYD DATE: 30/04/2020</div> <div>ORIGINAL SIZE: A3</div> <div>SHEET: 69 OF 75</div> <div>THIS PLAN DOES NOT REPLACE DBYD PLANS</div> <div>JOB NUMBER</div> <div>202254</div> <div>DRAWING NUMBER / ISSUE</div> <div>202254-UTILS-001A</div>
A	03/06/20	ORIGINAL UTILITIES PLAN	J.V.								

ADJOINS SHEET 68





IMPORTANT NOTES:

1. INFORMATION SHOWN ON THIS PLAN WAS COLLATED FROM ON SITE FEATURES, DIAL BEFORE YOU DIG PLANS & AS-BUILTS PLANS (WHERE APPLICABLE).

2. THIS PLAN IS NOT COMPLETE OF ALL SERVICES, IT IS THE RESPONSIBILITY OF INDIVIDUALS TO SATISFY THEMSELVES AS TO THE WHEREABOUTS OF ANY EXISTING UTILITIES. THIS PLAN DOES NOT REPLACE DBYD PLANS

3. PRIOR TO ANY CONSTRUCTION WORKS, GUIDELINES OF SIGNAL / COMMS CABLE RUNNING IN GROUND LEVEL TROUGHING FOR POTHOLING MUST BE FOLLOWED. SIGNAL / COMMS CABLE RUNNING IN GROUND LEVEL TROUGHING DEPTHS ARE INDICATIVE ONLY AND SHOULD BE USED FOR DESIGN PURPOSES ONLY. OPTIC FIBRES FROM OTHER ASSETS OWNERS MAY SHARE WITH SIGNAL / COMMS CABLE RUNNING IN GROUND LEVEL TROUGHING PIPES, CONDUITS AND TRENCHES/BANKS.

4. STORMWATER HAS ONLY BEEN INVESTIGATED AT PITS WHERE ACCESSIBLE. TO VERIFY DRAINAGE NETWORK CCTV INVESTIGATION MAY BE REQUIRED TO CONFIRM ALIGNMENTS AND CONNECTIVITY.

5. TO CONFIRM DEPTH & POSITION OF ALL LOCATED UTILITIES, POTHOLING IS HIGHLY RECOMMENDED.

6. THIS PLAN HAS BEEN GENERATED FOR DESIGN PURPOSES ONLY. IT NEEDS TO BE PRINTED IN COLOR AND AT THE SPECIFIC PAGE SIZE . FAILURE TO DO THIS WILL VOID ALL INFORMATION INDICATED

ISSUE	DATE	AMMENDMENT	BY
A	03/06/20	ORIGINAL UTILITIES PLAN	J.V.

DISCLAIMER:

SUBSURFACE FEATURES SHOWN IN THIS PLAN WERE LOCATED OR IDENTIFIED THROUGH A RANGE OF TECHNIQUES, AS SUCH THE ACCURACY AND ASSOCIATED INFORMATION IS LIMITED BY THE ASSOCIATED QUALITY LEVEL AS PER ASS488. VERIS CANNOT GUARANTEE THE PLAN IS WITHOUT FLAW AND EXPRESSLY DISCLAIMS ALL LIABILITY FOR ERRORS OR OMISSIONS OF ANY KIND WHATSOEVER OR FROM ANY LOSS, DAMAGE OR OTHER CONSEQUENCES WHICH MAY ARISE FROM ANY PERSON RELYING ON THIS PLAN. IN PARTICULAR, VERIS RECOMMENDS THAT USERS SATISFY THEMSELVES AS TO THE LOCATION OF SUBTERRANEAN FEATURES WHICH MAY OR MAY NOT BE SHOWN ON THE PLAN.



Head Office (NSW)
Suite 1, Level 5, 8 Australia Ave
Olympic Park NSW 2127
PO Box 6606, Silverwater, NSW 2128

T: 1300 765 315
F: 1300 765 316
E: info.nsw@veris.com.au
W: www.veris.com.au
ABN 53 615 735 727

CLIENT

JOHN HOLLAND

PROJECT TITLE

WATERLOO STATION
GAS

DRAWING TITLE

SUB-SURFACE UTILITY PLAN



LOCATED BY: L.B.
SURVEYED BY: Y.M./A.D.
DRAFTED BY: J.V.
CHECKED BY: K.S./B.M./J.A.
APPROVED BY: D.M.



THIS PLAN DOES NOT REPLACE DBYD PLANS

JOB NUMBER
202254

THIS PLAN MUST BE READ IN CONJUNCTION WITH SHEET 1 FOR ADDITIONAL NOTES, WARNINGS & LEGEND

DATE OF SURVEY: 24/06/2020	DATE OF PLAN: 03/06/2020
HEIGHT DATUM: AHD71	CO-ORD: MGA94
DBYD JOB #: 19449303/22/34	DBYD DATE: 30/04/2020
ORIGINAL SIZE: A3	SHEET: 71 OF 75

DRAWING NUMBER / ISSUE
202254-UTILS-001A



IMPORTANT NOTES:

1. INFORMATION SHOWN ON THIS PLAN WAS COLLATED FROM ON SITE FEATURES, DIAL BEFORE YOU DIG PLANS & AS-BUILTS PLANS (WHERE APPLICABLE).

2. THIS PLAN IS NOT COMPLETE OF ALL SERVICES, IT IS THE RESPONSIBILITY OF INDIVIDUALS TO SATISFY THEMSELVES AS TO THE WHEREABOUTS OF ANY EXISTING UTILITIES. THIS PLAN DOES NOT REPLACE DBYD PLANS

3. PRIOR TO ANY CONSTRUCTION WORKS, GUIDELINES OF SIGNAL / COMMS CABLE RUNNING IN GROUND LEVEL TROUGHING FOR POTHOLING MUST BE FOLLOWED.
SIGNAL / COMMS CABLE RUNNING IN GROUND LEVEL TROUGHING DEPTHS ARE INDICATIVE ONLY AND SHOULD BE USED FOR DESIGN PURPOSES ONLY.
OPTIC FIBRES FROM OTHER ASSETS OWNERS MAY SHARE WITH SIGNAL / COMMS CABLE RUNNING IN GROUND LEVEL TROUGHING PIPES, CONDUITS AND TRENCHES/BANKS.

4. STORMWATER HAS ONLY BEEN INVESTIGATED AT PITS WHERE ACCESSIBLE, TO VERIFY DRAINAGE NETWORK CCTV INVESTIGATION MAY BE REQUIRED TO CONFIRM ALIGNMENTS AND CONNECTIVITY.


5. TO CONFIRM DEPTH & POSITION OF ALL LOCATED UTILITIES, POTHOLING IS HIGHLY RECOMMENDED.

6. THIS PLAN HAS BEEN GENERATED FOR DESIGN PURPOSES ONLY. IT NEEDS TO BE PRINTED IN COLOR AND AT THE SPECIFIC PAGE SIZE . FAILURE TO DO THIS WILL VOID ALL INFORMATION INDICATED

ISSUE	DATE	AMMENDMENT	BY	<div>DISCLAIMER:</div> <div><div>veris</div><div>Head Office (NSW) Suite 1, Level 5, 8 Australia Ave Olympic Park NSW 2127 PO Box 6606, Silverwater, NSW 2128 T: 1300 765 315 F: 1300 765 316 E: info.nsw@veris.com.au W: www.veris.com.au ABN 53 615 735 727</div></div>	CLIENT	PROJECT TITLE		<div>0246810</div> <div>SCALE IN METERS 1: 250</div>	<div><div><div><div></div><div>DIAL BEFORE YOU DIG</div><div>www.100.com.au</div></div></div><div><div>THIS PLAN DOES NOT REPLACE DBYD PLANS</div><div>JOB NUMBER 202254</div></div></div>	THIS PLAN MUST BE READ IN CONJUNCTION WITH SHEET 1 FOR ADDITIONAL NOTES, WARNINGS & LEGEND	
A	03/06/20	ORIGINAL UTILITIES PLAN	J.V.			WATERLOO STATION				DATE OF SURVEY: 24/06/2020	DATE OF PLAN: 03/06/2020
						TRAM TRACKS				HEIGHT DATUM: AHD71	CO-ORD: MGA94
						DRAWING TITLE				DBYD JOB #: 19449303/22/34	DBYD DATE: 30/04/2020
						SUB-SURFACE UTILITY PLAN				ORIGINAL SIZE: A3	SHEET: 72 OF 75
										DRAWING NUMBER / ISSUE	
										202254-UTILS-001A	

ADJOINS SHEET 74

ADJOINING SHEET / Z



ISSUE	DATE	AMMENDMENT	BY	<p>DISCLAIMER:</p> <p>SUBSURFACE FEATURES SHOWN IN THIS PLAN WERE LOCATED OR IDENTIFIED THROUGH A RANGE OF TECHNIQUES, AS SUCH THE ACCURACY AND ASSOCIATED INFORMATION IS LIMITED BY THE ASSOCIATED QUALITY LEVEL AS PER AS5488. VERIS CANNOT GUARANTEE THE PLAN IS WITHOUT FLAW AND EXPRESSLY DISCLAIMS ALL LIABILITY FOR ERRORS OR OMISSIONS OF ANY KIND WHATSOEVER OR FROM ANY LOSS, DAMAGE OR OTHER CONSEQUENCES WHICH MAY ARISE FROM ANY PERSON RELYING ON THIS PLAN. IN PARTICULAR, VERIS RECOMMENDS THAT USERS SATISFY THEMSELVES AS TO THE LOCATION OF SUBTERRANEAN FEATURES WHICH MAY OR MAY NOT BE SHOWN ON THE PLAN.</p>	 <p>Head Office (NSW) Suite 1, Level 5, 8 Australia Ave Olympic Park NSW 2127 PO Box 6606, Silverwater, NSW 2128</p> <p>T: 1300 765 315 F: 1300 765 316 E: info.nsw@veris.com.au W: www.veris.com.au ABN 53 615 735 727</p>	<p>CLIENT</p> <p>JOHN HOLLAND</p>	<p>PROJECT TITLE</p> <p>WATERLOO STATION</p> <p>TRAM TRACKS</p> <p>DRAWING TITLE</p> <p>SUB-SURFACE UTILITY PLAN</p>	 <p>SCALE IN METERS 1: 250</p> <p>LOCATED BY: L.B.</p> <p>SURVEYED BY: Y.M./A.D.</p> <p>DRAFTED BY: J.V.</p> <p>CHECKED BY: K.S./B.M./J.A.</p> <p>APPROVED BY: D.M.</p>	 <p>THIS PLAN DOES NOT REPLACE DBYD PLANS</p> <p>JOB NUMBER 202254</p>	<p>THIS PLAN MUST BE READ IN CONJUNCTION WITH SHEET 1 FOR ADDITIONAL NOTES, WARNINGS & LEGEND</p> <p>DATE OF SURVEY: 24/06/2020 DATE OF PLAN: 03/06/2020</p> <p>HEIGHT DATUM: AHD71 CO-ORD: MGA94</p> <p>DBYD JOB#: 19449303/22/34 DBYD DATE: 30/04/2020</p> <p>ORIGINAL SIZE: A3 SHEET: 73 OF 75</p> <p>DRAWING NUMBER / ISSUE 202254-UTILS-001 A</p>
A	03/06/20	ORIGINAL UTILITIES PLAN	J.V.							

ADJOINS SHEET 75

RAGLAN
STREET

RAIL (QL-B)
0.1m TOP OF RAIL

RAIL (QL-B)
0.1m TOP OF RAIL

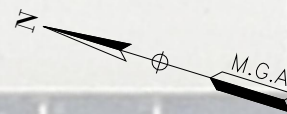
BOTANY ROAD

HENDERSON ROAD


ADJOINS SHEET 73

IMPORTANT NOTES:

1. INFORMATION SHOWN ON THIS PLAN WAS COLLATED FROM ON SITE FEATURES, DIAL BEFORE YOU DIG PLANS & AS-BUILTS PLANS (WHERE APPLICABLE).
2. THIS PLAN IS NOT COMPLETE OF ALL SERVICES. IT IS THE RESPONSIBILITY OF INDIVIDUALS TO SATISFY THEMSELVES AS TO THE WHEREABOUTS OF ANY EXISTING UTILITIES. THIS PLAN DOES NOT REPLACE DBYD PLANS
3. PRIOR TO ANY CONSTRUCTION WORKS, GUIDELINES OF SIGNAL / COMMS CABLE RUNNING IN GROUND LEVEL TROUGHING FOR POTHOLING MUST BE FOLLOWED.
SIGNAL / COMMS CABLE RUNNING IN GROUND LEVEL TROUGHING DEPTHS ARE INDICATIVE ONLY AND SHOULD BE USED FOR DESIGN PURPOSES ONLY.
OPTIC FIBRES FROM OTHER ASSETS OWNERS MAY SHARE WITH SIGNAL / COMMS CABLE RUNNING IN GROUND LEVEL TROUGHING PIPES, CONDUITS AND TRENCHES/BANKS.
4. STORMWATER HAS ONLY BEEN INVESTIGATED AT PITS WHERE ACCESSIBLE. TO VERIFY DRAINAGE NETWORK CCTV INVESTIGATION MAY BE REQUIRED TO CONFIRM ALIGNMENTS AND CONNECTIVITY.
5. TO CONFIRM DEPTH & POSITION OF ALL LOCATED UTILITIES, POTHOLING IS HIGHLY RECOMMENDED.
6. THIS PLAN HAS BEEN GENERATED FOR DESIGN PURPOSES ONLY. IT NEEDS TO BE PRINTED IN COLOR AND AT THE SPECIFIC PAGE SIZE . FAILURE TO DO THIS WILL VOID ALL INFORMATION INDICATED



ISSUE	DATE	AMMENDMENT	BY	<div>DISCLAIMER:</div> <div>SUBSURFACE FEATURES SHOWN IN THIS PLAN WERE LOCATED OR IDENTIFIED THROUGH A RANGE OF TECHNIQUES, AS SUCH THE ACCURACY AND ASSOCIATED INFORMATION IS LIMITED BY THE ASSOCIATED QUALITY LEVEL AS PER AS5488. VERIS CANNOT GUARANTEE THE PLAN IS WITHOUT FLAW AND EXPRESSLY DISCLAIMS ALL LIABILITY FOR ERRORS OR OMISSIONS OF ANY KIND WHATSOEVER OR FROM ANY LOSS, DAMAGE OR OTHER CONSEQUENCES WHICH MAY ARISE FROM ANY PERSON RELYING ON THIS PLAN. IN PARTICULAR, VERIS RECOMMENDS THAT USERS SATISFY THEMSELVES AS TO THE LOCATION OF SUBTERRANEAN FEATURES WHICH MAY OR MAY NOT BE SHOWN ON THE PLAN.</div>	<div><div>veris</div><div>Head Office (NSW) Suite 1, Level 5, 8 Australia Ave Olympic Park NSW 2127 PO Box 6606, Silverwater, NSW 2128 T: 1300 765 315 F: 1300 765 316 E: info.nsw@veris.com.au W: www.veris.com.au ABN 53 615 735 727</div></div>	<div>CLIENT</div> <div><div>JOHN HOLLAND</div></div>	PROJECT TITLE	<div><div>0246810</div><div>SCALE IN METERS 1: 250</div></div> <div><div>LOCATED BY: L.B.</div><div>SURVEYED BY: Y.M./A.D.</div><div>DRAFTED BY: J.V.</div><div>CHECKED BY: K.S./B.M./J.A.</div><div>APPROVED BY: D.M.</div></div>	<div><div><div><div><div></div><div>DIAL BEFORE YOU DIG</div><div>www.1100.com.au</div></div></div><div>THIS PLAN DOES NOT REPLACE DBYD PLANS</div></div><div><div>JOB NUMBER</div><div>202254</div></div></div>	THIS PLAN MUST BE READ IN CONJUNCTION WITH SHEET 1 FOR ADDITIONAL NOTES, WARNINGS & LEGEND	
A	03/06/20	ORIGINAL UTILITIES PLAN	J.V.				DATE OF SURVEY: 24/06/2020			DATE OF PLAN: 03/06/2020	
							HEIGHT DATUM: AHD71			CO-ORD: MGA94	
							DBYD JOB #: 19449303/22/34			DBYD DATE: 30/04/2020	
							ORIGINAL SIZE: A3			SHEET: 74 OF 75	
							DRAWING NUMBER / ISSUE				
							202254-UTILS-001A				
				DRAWING TITLE							
				SUB-SURFACE UTILITY PLAN							



IMPORTANT NOTES:

1. INFORMATION SHOWN ON THIS PLAN WAS COLLATED FROM ON SITE FEATURES, DIAL BEFORE YOU DIG PLANS & AS-BUILTS PLANS (WHERE APPLICABLE).
2. THIS PLAN IS NOT COMPLETE OF ALL SERVICES. IT IS THE RESPONSIBILITY OF INDIVIDUALS TO SATISFY THEMSELVES AS TO THE WHEREABOUTS OF ANY EXISTING UTILITIES. THIS PLAN DOES NOT REPLACE DBYD PLANS
3. PRIOR TO ANY CONSTRUCTION WORKS, GUIDELINES OF SIGNAL / COMMS CABLE RUNNING IN GROUND LEVEL TROUGHING FOR POTHOLING MUST BE FOLLOWED.
SIGNAL / COMMS CABLE RUNNING IN GROUND LEVEL TROUGHING DEPTHS ARE INDICATIVE ONLY AND SHOULD BE USED FOR DESIGN PURPOSES ONLY.
OPTIC FIBRES FROM OTHER ASSETS OWNERS MAY SHARE WITH SIGNAL / COMMS CABLE RUNNING IN GROUND LEVEL TROUGHING PIPES, CONDUITS AND TRENCHES/BANKS.
4. STORMWATER HAS ONLY BEEN INVESTIGATED AT PITS WHERE ACCESSIBLE. TO VERIFY DRAINAGE NETWORK CCTV INVESTIGATION MAY BE REQUIRED TO CONFIRM ALIGNMENTS AND CONNECTIVITY.
5. TO CONFIRM DEPTH & POSITION OF ALL LOCATED UTILITIES, POTHOLING IS HIGHLY RECOMMENDED.
6. THIS PLAN HAS BEEN GENERATED FOR DESIGN PURPOSES ONLY. IT NEEDS TO BE PRINTED IN COLOR AND AT THE SPECIFIC PAGE SIZE. FAILURE TO DO THIS WILL VOID ALL INFORMATION INDICATED

ISSUE	DATE	AMMENDMENT	BY	<div>DISCLAIMER:</div> <div>SUBSURFACE FEATURES SHOWN IN THIS PLAN WERE LOCATED OR IDENTIFIED THROUGH A RANGE OF TECHNIQUES, AS SUCH THE ACCURACY AND ASSOCIATED INFORMATION IS LIMITED BY THE ASSOCIATED QUALITY LEVEL AS PER AS5488. VERIS CANNOT GUARANTEE THE PLAN IS WITHOUT FLAW AND EXPRESSLY DISCLAIMS ALL LIABILITY FOR ERRORS OR OMISSIONS OF ANY KIND WHATSOEVER FROM ANY LOSS, DAMAGE OR OTHER CONSEQUENCES WHICH MAY ARISE FROM ANY PERSON RELYING ON THIS PLAN. IN PARTICULAR, VERIS RECOMMENDS THAT USERS SATISFY THEMSELVES AS TO THE LOCATION OF SUBTERRANEAN FEATURES WHICH MAY OR MAY NOT BE SHOWN ON THE PLAN.</div> <div><div><div>veris</div><div>Head Office (NSW) Suite 1, Level 5, 8 Australia Ave Olympic Park NSW 2127 PO Box 6606, Silverwater, NSW 2128</div><div>T: 1300 765 315 F: 1300 765 316 E: info.nsw@veris.com.au W: www.veris.com.au ABN 53 615 735 727</div></div><div><div>JOHN HOLLAND</div></div></div>	<div>CLIENT</div> <div><div>PROJECT TITLE</div><div>WATERLOO STATION</div><div>TRAM TRACKS</div><div>DRAWING TITLE</div><div>SUB-SURFACE UTILITY PLAN</div></div>	<div><div>0246810</div><div>SCALE IN METERS 1: 250</div></div> <div><div>LOCATED BY:</div><div>L.B.</div></div> <div><div>SURVEYED BY:</div><div>Y.M./A.D.</div></div> <div><div>DRAFTED BY:</div><div>J.V.</div></div> <div><div>CHECKED BY:</div><div>K.S./B.M./J.A.</div></div> <div><div>APPROVED BY:</div><div>D.M.</div></div>	<div><div><div><div><div><div></div><div>DIAL BEFORE YOU DIG</div><div>www.1100.com.au</div></div></div><div>THIS PLAN DOES NOT REPLACE DBYD PLANS</div></div></div><div><div>JOB NUMBER</div><div>202254</div></div><div><div>DRAWING NUMBER / ISSUE</div><div>202254-UTILS-001A</div></div></div>	<div><div>THIS PLAN MUST BE READ IN CONJUNCTION WITH SHEET I FOR ADDITIONAL NOTES, WARNINGS & LEGEND</div><table><tr><td>DATE OF SURVEY</td><td>24/06/2020</td><td>DATE OF PLAN</td><td>03/06/2020</td></tr><tr><td>HEIGHT DATUM:</td><td>AHD71</td><td>CO-ORD:</td><td>MGA94</td></tr><tr><td>DBYD JOB# :</td><td>19449303/22/34</td><td>DBYD DATE:</td><td>30/04/2020</td></tr><tr><td>ORIGINAL SIZE :</td><td>A3</td><td>SHEET:</td><td>75 OF 75</td></tr></table></div>	DATE OF SURVEY	24/06/2020	DATE OF PLAN	03/06/2020	HEIGHT DATUM:	AHD71	CO-ORD:	MGA94	DBYD JOB# :	19449303/22/34	DBYD DATE:	30/04/2020	ORIGINAL SIZE :	A3	SHEET:	75 OF 75
DATE OF SURVEY	24/06/2020	DATE OF PLAN	03/06/2020																					
HEIGHT DATUM:	AHD71	CO-ORD:	MGA94																					
DBYD JOB# :	19449303/22/34	DBYD DATE:	30/04/2020																					
ORIGINAL SIZE :	A3	SHEET:	75 OF 75																					
A	03/06/20	ORIGINAL UTILITIES PLAN	J.V.																					