

KEY	DA Package	DESCRIPTION	MIS	BN	19/03/20
			DRAWN	APPD	DATE

Noise Level Legend - $L_{Aeq,1hr}$ in dB(A)					
< 45	49-51	55-57	61-63	67-69	
45-47	51-53	57-59	63-65	69-71	
47-49	53-55	59-61	65-67	> 71	



Waterloo Integrated
Station Development
A Joint Venture Project
JOHN HOLLAND
mirvac


ARCHITECT/CLIENT

WATERLOO OVER-STATION
DEVELOPMENT - SOUTHERN
PRECINCT

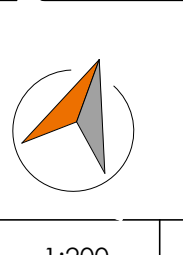
PROJECT

CONSTRUCTION NOISE
EMISSIONS - STRUCTURE (L6 TO
L10) & FACADE (GF TO L5),
WITH MITIGATION

TITLE



Stantec



46198


Noise Model
Construction Noise Modelling Results
Noise & Vibration

1:200
SCALE @ A0

BLD34-AC-GRM

001
REV

THIS DRAWING HAS BEEN DOCUMENTED IN COLOUR.
THIS DRAWING IS REQUIRED TO BE PRINTED IN COLOUR.
FAILING TO DO SO MAY RESULT IN LOSS OF INFORMATION.
BLACK & WHITE PRINTING MAY BE USED IF SPECIFIC BLACK & WHITE
DOCUMENTS HAVE BEEN OBTAINED FROM WIG.



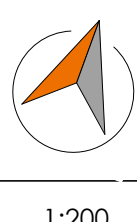
KEY	DESCRIPTION	MIS DRAWN	BN APPD	19/03/20 DATE
001	DA Package			

Noise Level Legend - $L_{Aeq,1hr}$ in dB(A)					
<div></div>	< 45	<div></div>	49-51	<div></div>	55-57
<div></div>	45-47	<div></div>	51-53	<div></div>	57-59
<div></div>	47-49	<div></div>	53-55	<div></div>	59-61
<div></div>		<div></div>		<div></div>	61-63
<div></div>		<div></div>		<div></div>	63-65
<div></div>		<div></div>		<div></div>	65-67
<div></div>		<div></div>		<div></div>	67-69
<div></div>		<div></div>		<div></div>	69-71
<div></div>		<div></div>		<div></div>	> 71



WATERLOO OVER-STATION
DEVELOPMENT - SOUTHERN
PRECINCT

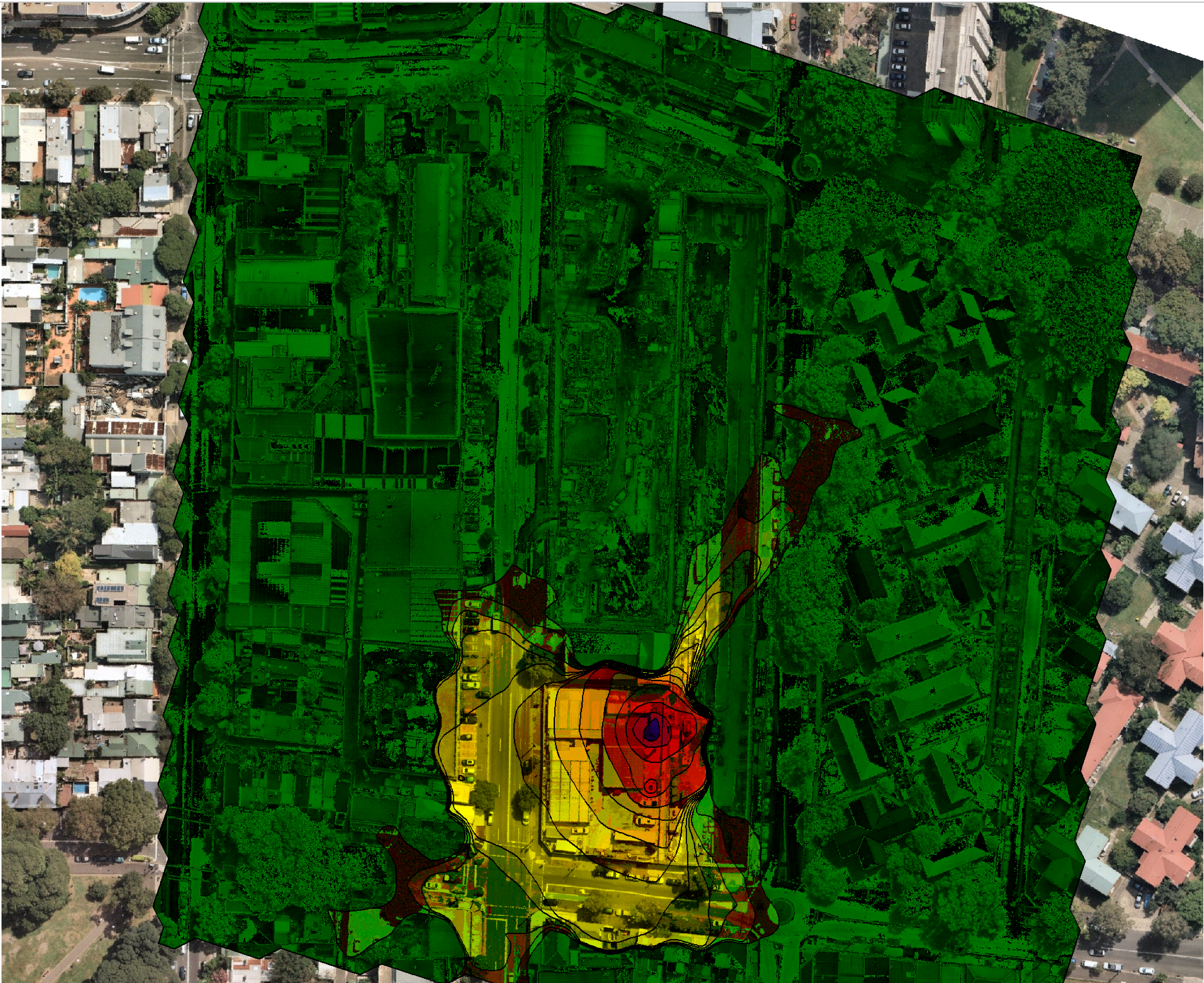
CONSTRUCTION NOISE
EMISSIONS - STRUCTURE (L6 TO
L10) & FACADE (GF TO L5),
WITHOUT MITIGATION



Noise Model
Construction Noise Modelling Results
Noise & Vibration

1:200 SCALE @ A0	46198 PROJECT NO	BLD34-AC-GRM DRAWING NO	001 REV
---------------------	---------------------	----------------------------	------------

THIS DRAWING HAS BEEN DOCUMENTED IN COLOUR.
THIS DRAWING IS REQUIRED TO BE PRINTED IN COLOUR.
FAILING TO DO SO MAY RESULT IN LOSS OF INFORMATION.
BLACK & WHITE PRINTING MAY BE USED IF SPECIFIC BLACK & WHITE
DOCUMENTS HAVE BEEN OBTAINED FROM WIG.



THIS DRAWING HAS BEEN DOCUMENTED IN COLOUR.
THIS DRAWING IS REQUIRED TO BE PRINTED IN COLOUR.
FAILURE TO DO SO MAY RESULT IN LOSS OF INFORMATION.
BLACK & WHITE PRINTING MAY BE USED IF SPECIFIC BLACK & WHITE
DOCUMENTS HAVE BEEN OBTAINED FROM WIG.

KEY	DESCRIPTION	MIS DRAWN	BN APP'D	19/04/20 DATE
001	DA Package			

Noise Level Legend - $L_{Aeq,1hr}$ in dB(A)					
<div></div> < 45	<div></div> 49-51	<div></div> 55-57	<div></div> 61-63	<div></div> 67-69	
<div></div> 45-47	<div></div> 51-53	<div></div> 57-59	<div></div> 63-65	<div></div> 69-71	
<div></div> 47-49	<div></div> 53-55	<div></div> 59-61	<div></div> 65-67	<div></div> > 71	



Waterloo Integrated
Station Development
A Joint Venture Project
JOHN HOLLAND **mirvac**


ARCHITECT/CLIENT

WATERLOO OVER-STATION
DEVELOPMENT - SOUTHERN
PRECINCT

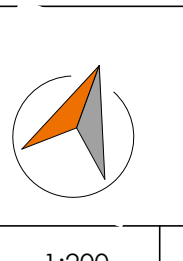
CONSTRUCTION NOISE
EMISSIONS - STRUCTURE (L11 TO
L15) & FACADE (L6 TO L10),
WITH MITIGATION

PROJECT

TITLE



Stantec



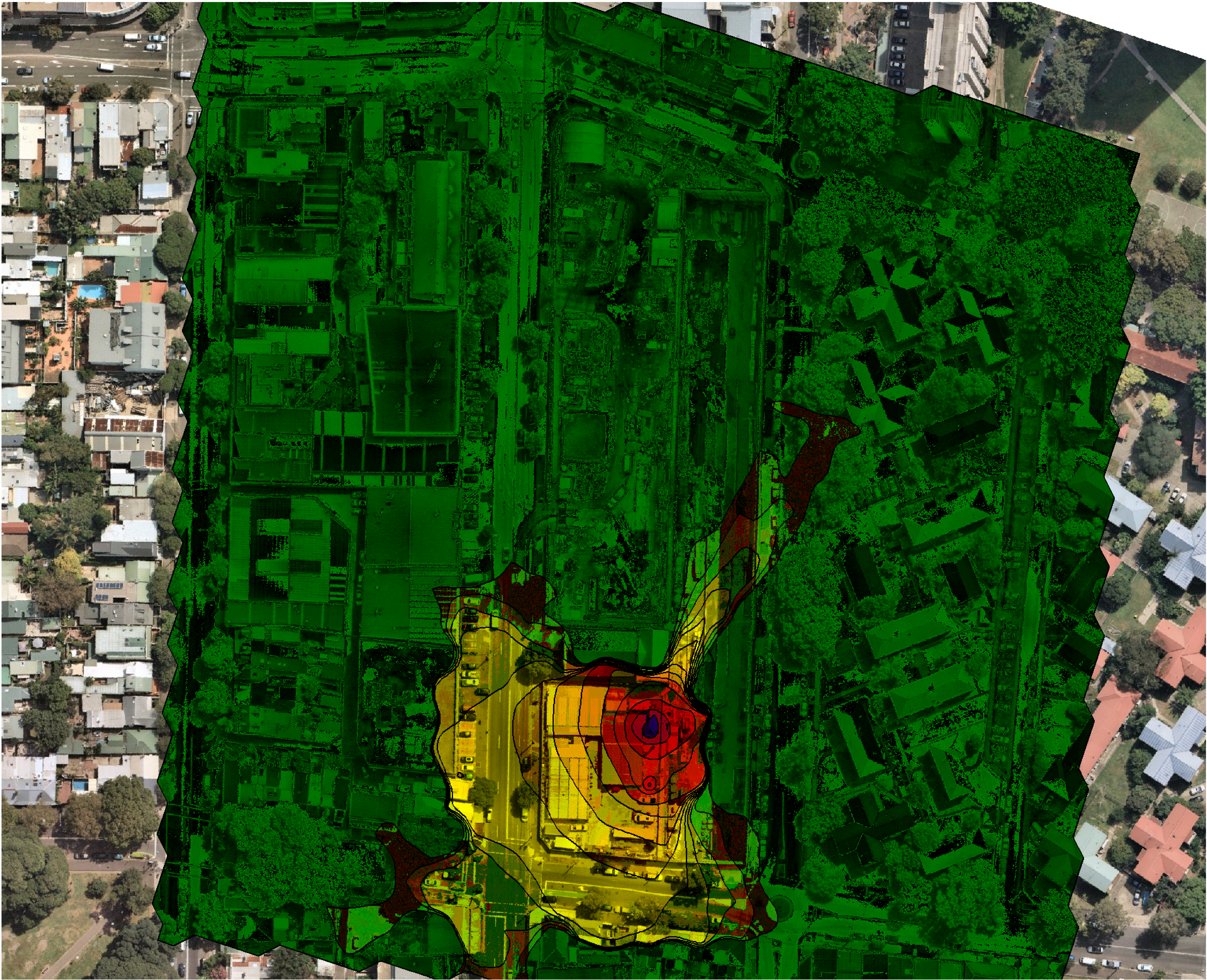
1:200
SCALE @ A0

46198
PROJECT NO

BLD34-AC-GRM
DRAWING NO

001
REV

Noise Model
Construction Noise Modelling Results
Noise & Vibration



THIS DRAWING HAS BEEN DOCUMENTED IN COLOUR.
THIS DRAWING IS REQUIRED TO BE PRINTED IN COLOUR.
FAILING TO DO SO MAY RESULT IN LOSS OF INFORMATION.
BLACK & WHITE PRINTING MAY BE USED IF SPECIFIC BLACK & WHITE
DOCUMENTS HAVE BEEN OBTAINED FROM WIG.

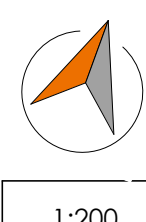
KEY	DESCRIPTION	MIS DRAWN	BN APP'D	DATE
001	DA Package			19/03/20

Noise Level Legend - $L_{Aeq,1hr}$ in dB(A)					
< 45	49-51	55-57	61-63	67-69	
45-47	51-53	57-59	63-65	69-71	
47-49	53-55	59-61	65-67	> 71	




WATERLOO OVER-STATION
DEVELOPMENT - SOUTHERN
PRECINCT

CONSTRUCTION NOISE
EMISSIONS - STRUCTURE (L11 TO
L15) & FACADE (L6 TO L10),
WITHOUT MITIGATION



Noise Model
Construction Noise Modelling Results
Noise & Vibration

1:200	46198	BLD34-AC-GRM	001
SCALE @ A0	PROJECT NO	DRAWING NO	REV



KEY	DESCRIPTION	MIS DRAWN	BN APPD	19/04/20 DATE
001	DA Package			

Noise Level Legend - $L_{Aeq,1hr}$ in dB(A)					
<div></div>	<div></div>	<div></div>	<div></div>	<div></div>	<div></div>
< 45	49-51	55-57	61-63	67-69	
45-47	51-53	57-59	63-65	69-71	
47-49	53-55	59-61	65-67	> 71	



Waterloo Integrated
Station Development
A Joint Venture Project
JOHN HOLLAND
mirvac


ARCHITECT/CLIENT

WATERLOO OVER-STATION
DEVELOPMENT - SOUTHERN
PRECINCT

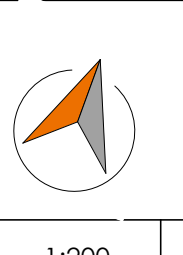
CONSTRUCTION NOISE
EMISSIONS - STRUCTURE (L16 TO
L20) & FACADE (L11 TO L15),
WITH MITIGATION

PROJECT

TITLE



Stantec



1:200
SCALE @ A0


46198
PROJECT NO

BLD34-AC-GRM
DRAWING NO

001
REV

Noise Model
Construction Noise Modelling Results
Noise & Vibration

THIS DRAWING HAS BEEN DOCUMENTED IN COLOUR.
THIS DRAWING IS REQUIRED TO BE PRINTED IN COLOUR.
FAILING TO DO SO MAY RESULT IN LOSS OF INFORMATION.
BLACK & WHITE PRINTING MAY BE USED IF SPECIFIC BLACK & WHITE
DOCUMENTS HAVE BEEN OBTAINED FROM WIG.



THIS DRAWING HAS BEEN DOCUMENTED IN COLOUR.
THIS DRAWING IS REQUIRED TO BE PRINTED IN COLOUR.
FAILING TO DO SO MAY RESULT IN LOSS OF INFORMATION.
BLACK & WHITE PRINTING MAY BE USED IF SPECIFIC BLACK & WHITE
DOCUMENTS HAVE BEEN OBTAINED FROM WIG.

KEY	DA Package	DESCRIPTION	MIS	BN	19/04/20
			DRAWN	APPD	DATE

Noise Level Legend - $L_{Aeq,1hr}$ in dB(A)					
< 45	49-51	55-57	61-63	67-69	
45-47	51-53	57-59	63-65	69-71	
47-49	53-55	59-61	65-67	> 71	



Waterloo Integrated
Station Development
A Joint Venture Project
JOHN HOLLAND
mirvac


ARCHITECT/CLIENT

WATERLOO OVER-STATION
DEVELOPMENT - SOUTHERN
PRECINCT

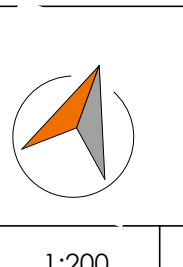
CONSTRUCTION NOISE
EMISSIONS - STRUCTURE (L16 TO
L20) & FACADE (L11 TO L15),
WITHOUT MITIGATION

PROJECT

TITLE



Stantec




1:200
SCALE @ A0

46198
PROJECT NO

BLD34-AC-GRM
DRAWING NO

001
REV

Noise Model
Construction Noise Modelling Results
Noise & Vibration



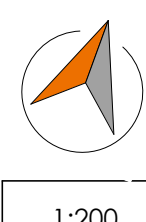
Noise Level Legend - $L_{Aeq,1hr}$ in dB(A)

< 45	49-51	55-57	61-63	67-69
45-47	51-53	57-59	63-65	69-71
47-49	53-55	59-61	65-67	> 71



WATERLOO OVER-STATION
DEVELOPMENT - SOUTHERN
PRECINCT


CONSTRUCTION NOISE
EMISSIONS - STRUCTURE (L21 TO
L24) & FACADE (L16 TO L20),
WITH MITIGATION



Noise Model
Construction Noise Modelling Results
Noise & Vibration

1:200	46198	BLD34-AC-GRM	001
SCALE @ A0	PROJECT NO	DRAWING NO	REV

THIS DRAWING HAS BEEN DOCUMENTED IN COLOUR.
THIS DRAWING IS REQUIRED TO BE PRINTED IN COLOUR.
FAILING TO DO SO MAY RESULT IN LOSS OF INFORMATION.
BLACK & WHITE PRINTING MAY BE USED IF SPECIFIC BLACK & WHITE
DOCUMENTS HAVE BEEN OBTAINED FROM WIG.



THIS DRAWING HAS BEEN DOCUMENTED IN COLOUR.
THIS DRAWING IS REQUIRED TO BE PRINTED IN COLOUR.
FAILING TO DO SO MAY RESULT IN LOSS OF INFORMATION.
BLACK & WHITE PRINTING MAY BE USED IF SPECIFIC BLACK & WHITE
DOCUMENTS HAVE BEEN OBTAINED FROM WIG.

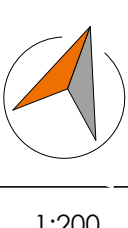
KEY	DA Package	DESCRIPTION	MIS DRAWN	BN APPD	19/04/20 DATE
001	DA Package				

Noise Level Legend - $L_{Aeq,1hr}$ in dB(A)					
<div></div> < 45	<div></div> 49-51	<div></div> 55-57	<div></div> 61-63	<div></div> 67-69	
<div></div> 45-47	<div></div> 51-53	<div></div> 57-59	<div></div> 63-65	<div></div> 69-71	
<div></div> 47-49	<div></div> 53-55	<div></div> 59-61	<div></div> 65-67	<div></div> > 71	



WATERLOO OVER-STATION
DEVELOPMENT - SOUTHERN
PRECINCT

CONSTRUCTION NOISE
EMISSIONS - STRUCTURE (L21 TO
L24) & FACADE (L16 TO L20),
WITHOUT MITIGATION

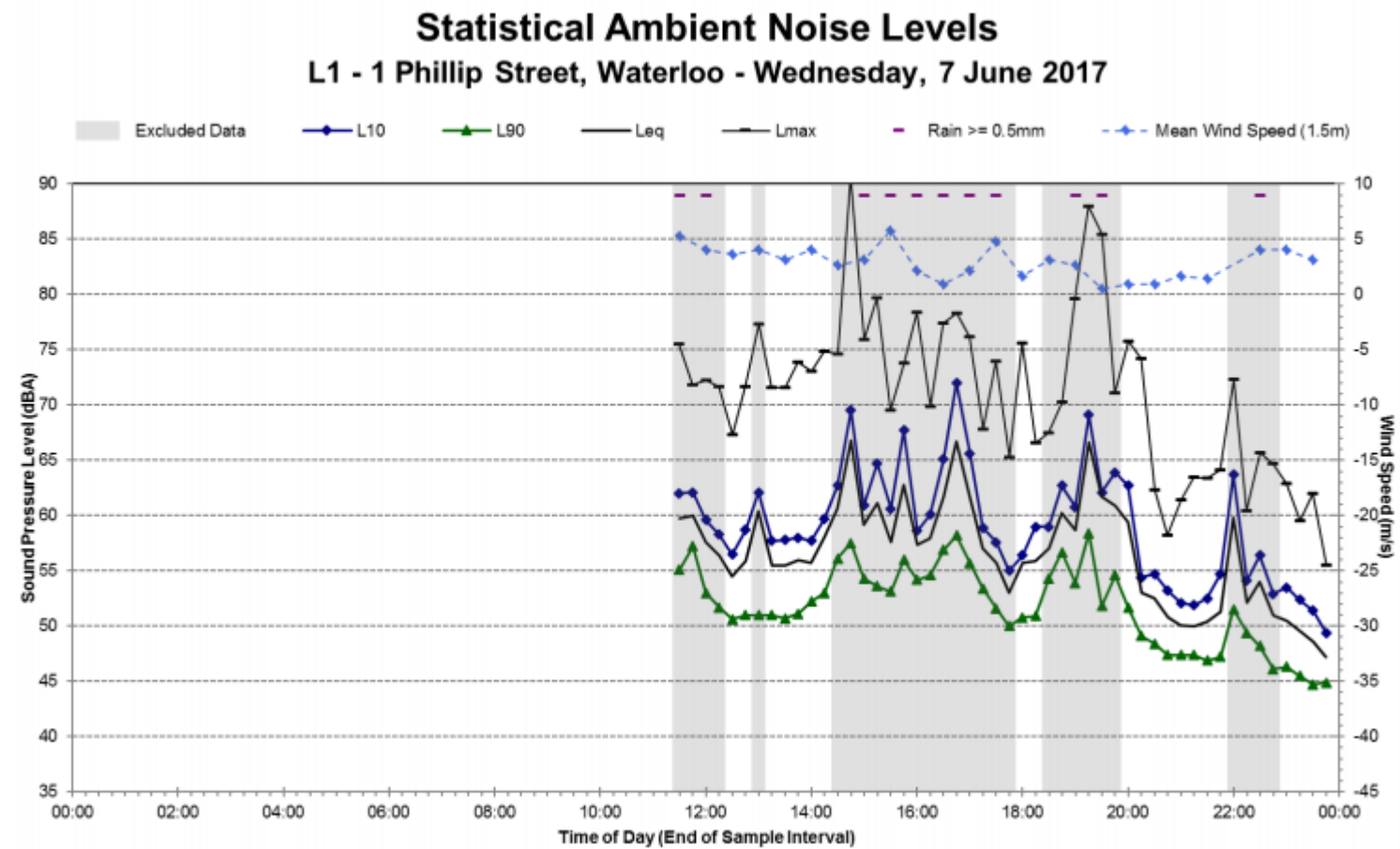


Noise Model
Construction Noise Modelling Results
Noise & Vibration

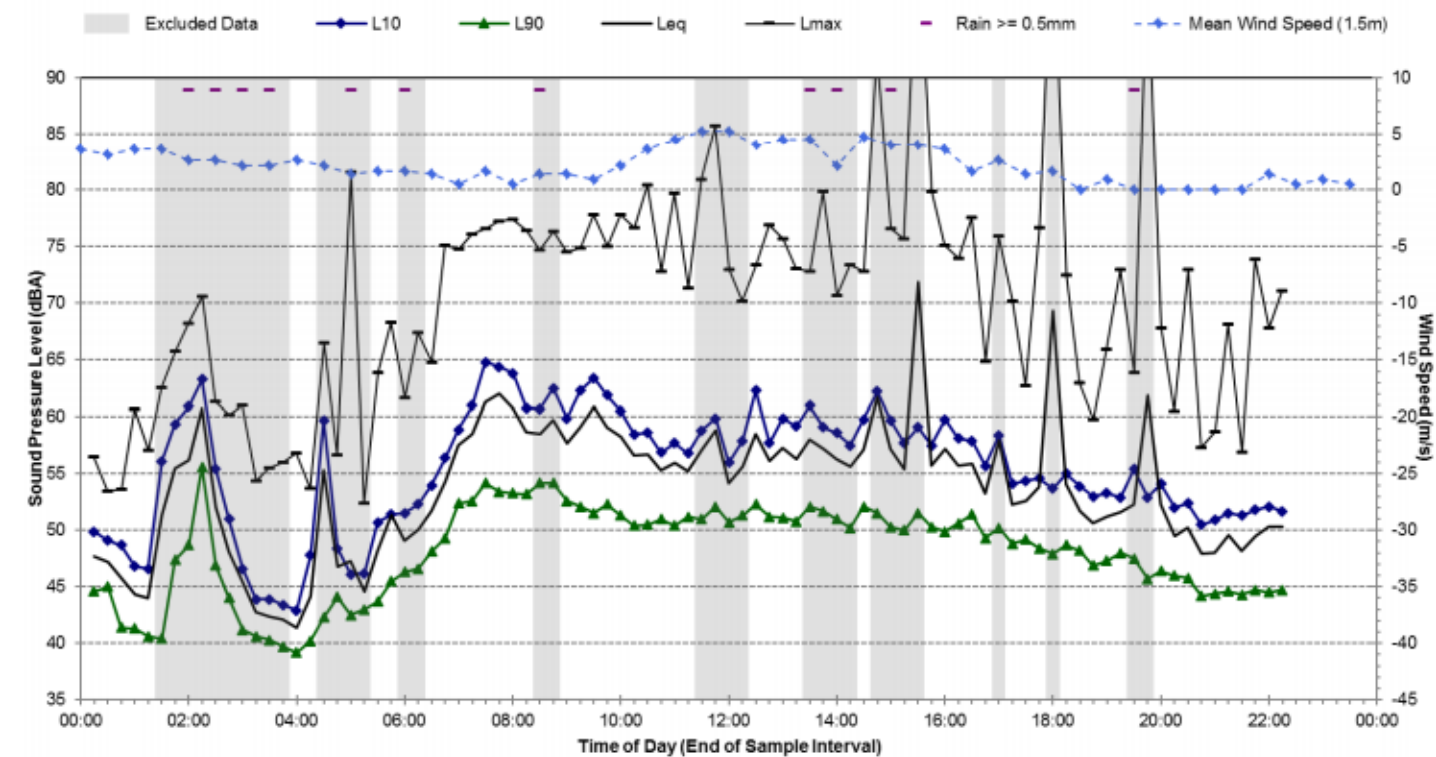
1:200 SCALE @ A0	46198 PROJECT NO	BLD34-AC-GRM DRAWING NO	001 REV
---------------------	---------------------	----------------------------	------------

15.9 Appendix 9 – Daily Long-Term (Unattended) Survey Results

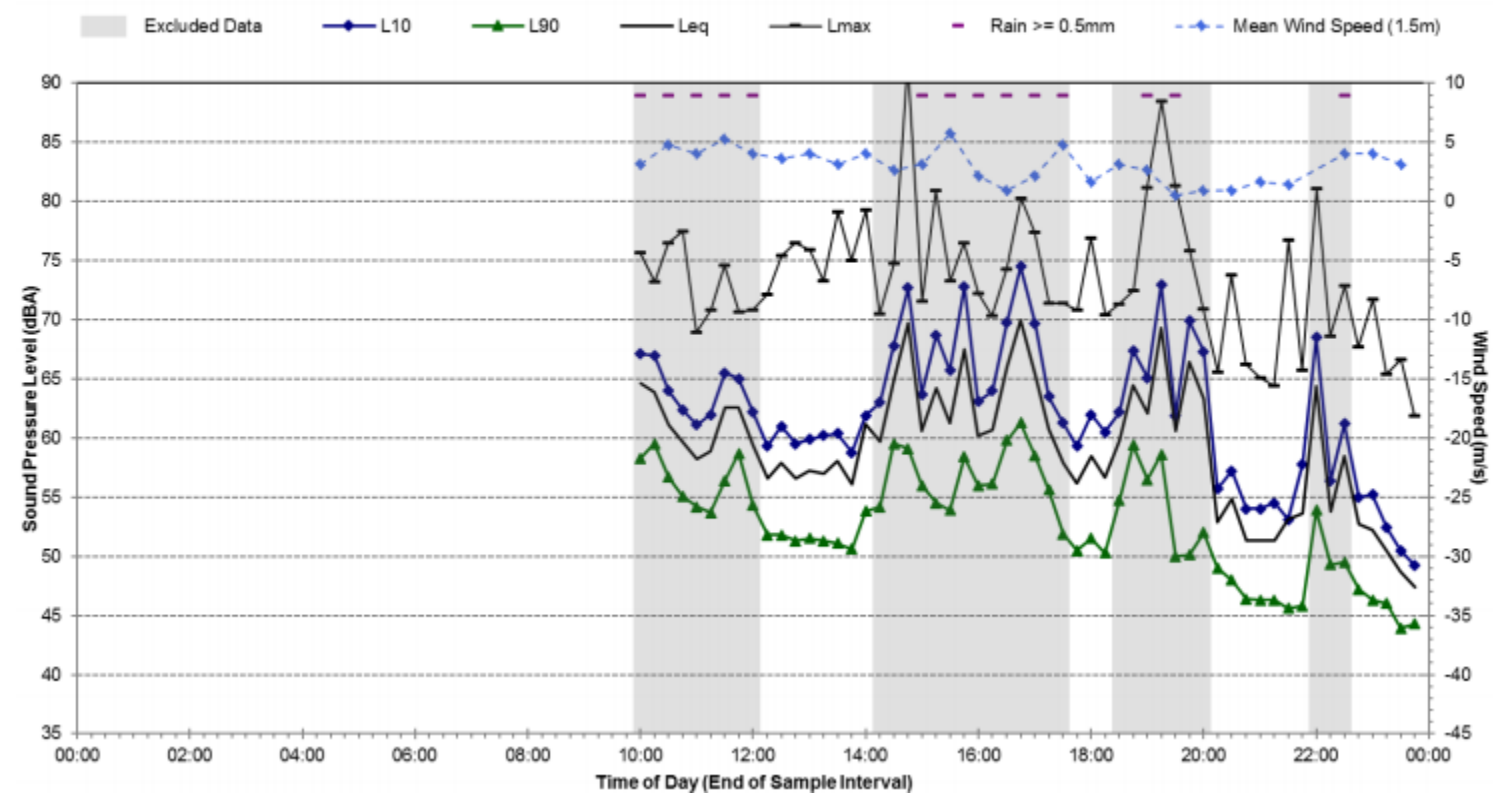
15.9.1 Historical Noise Survey Results by SLR Consulting

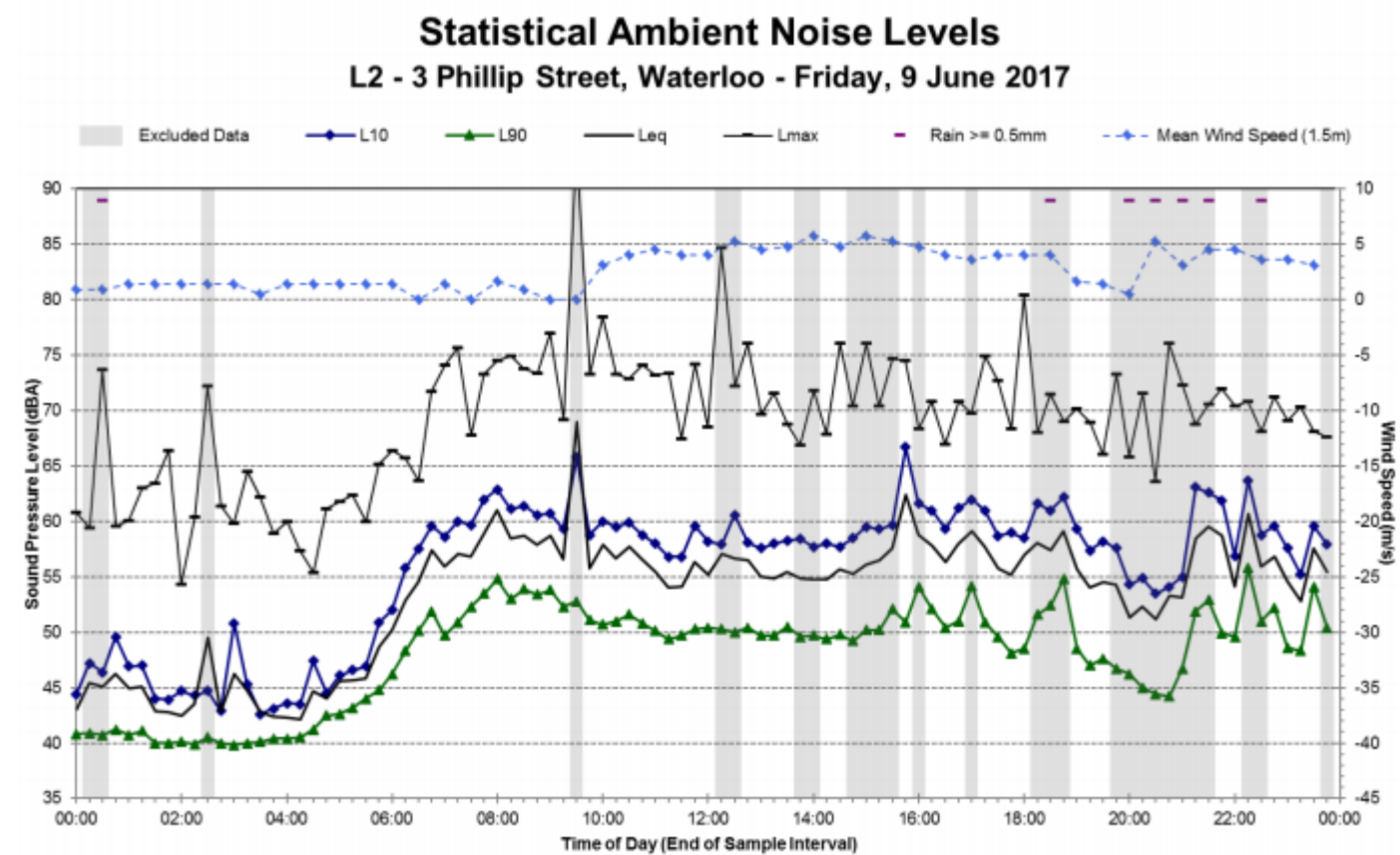
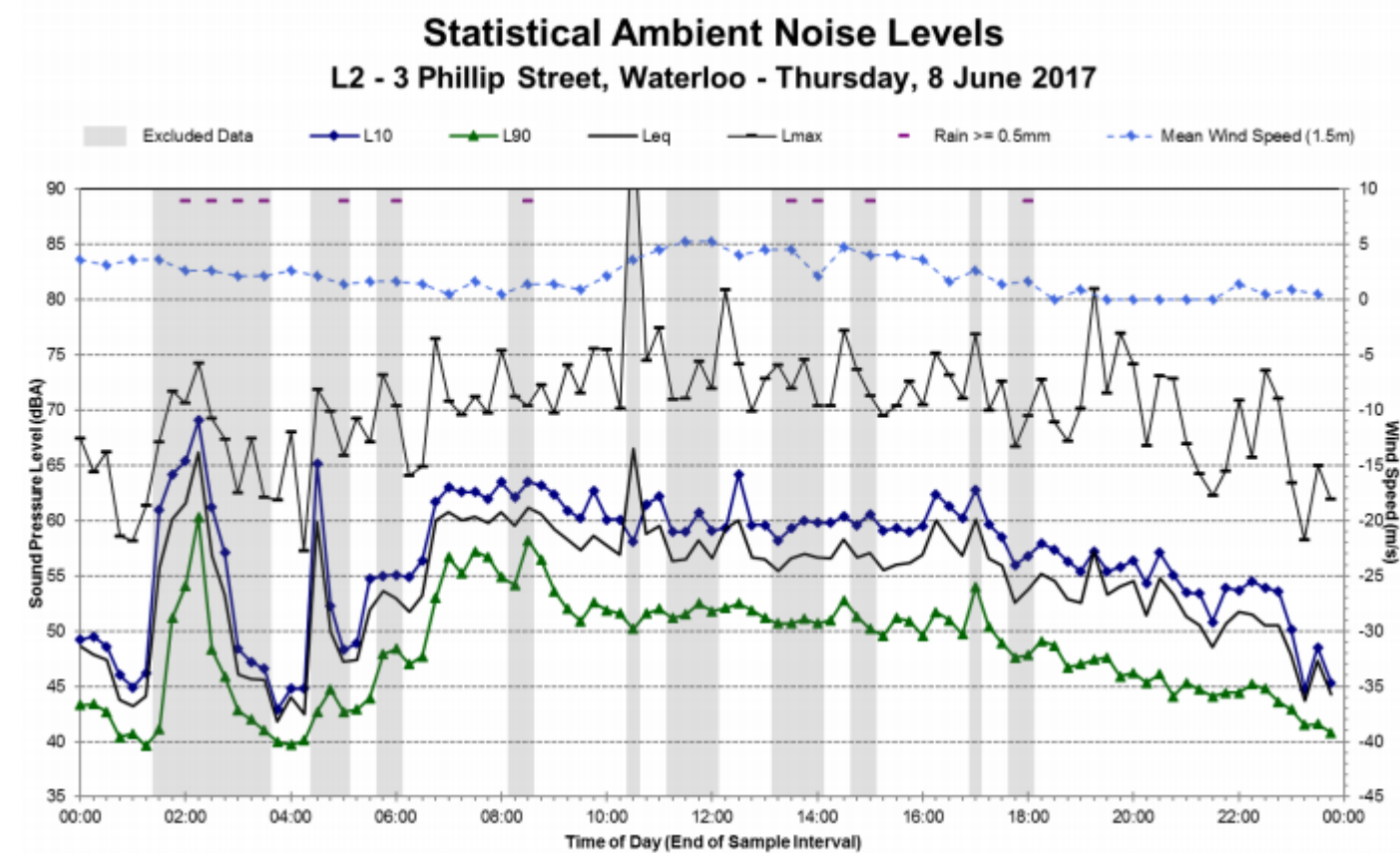


Statistical Ambient Noise Levels L1 - 1 Phillip Street, Waterloo - Thursday, 8 June 2017

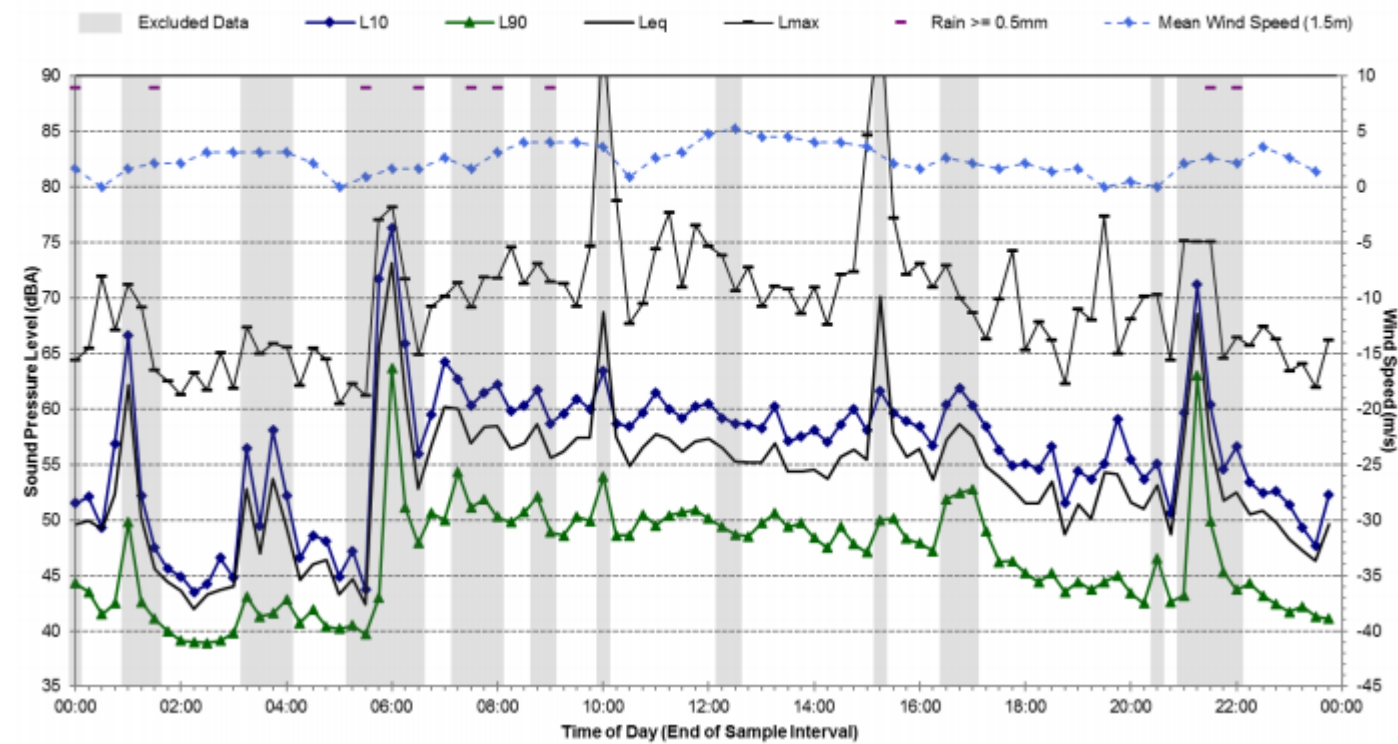


Statistical Ambient Noise Levels L2 - 3 Phillip Street, Waterloo - Wednesday, 7 June 2017

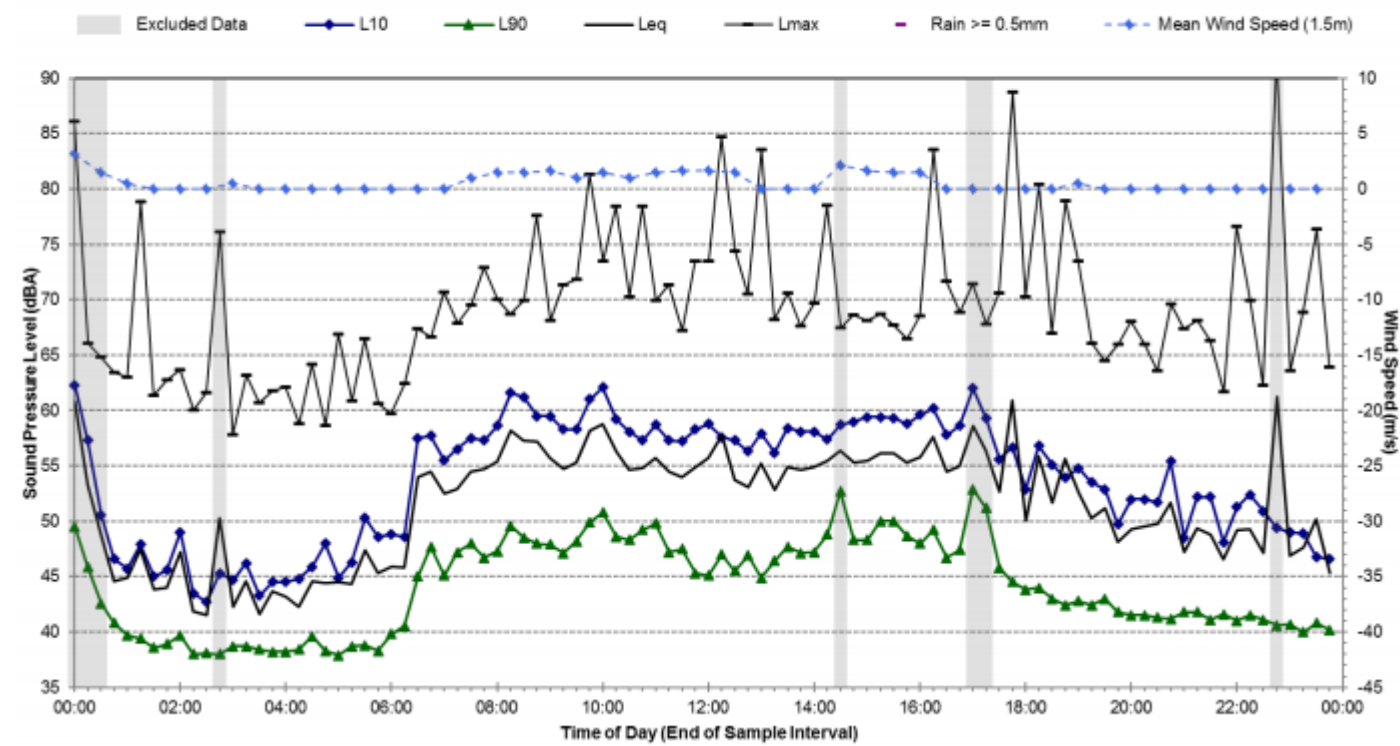




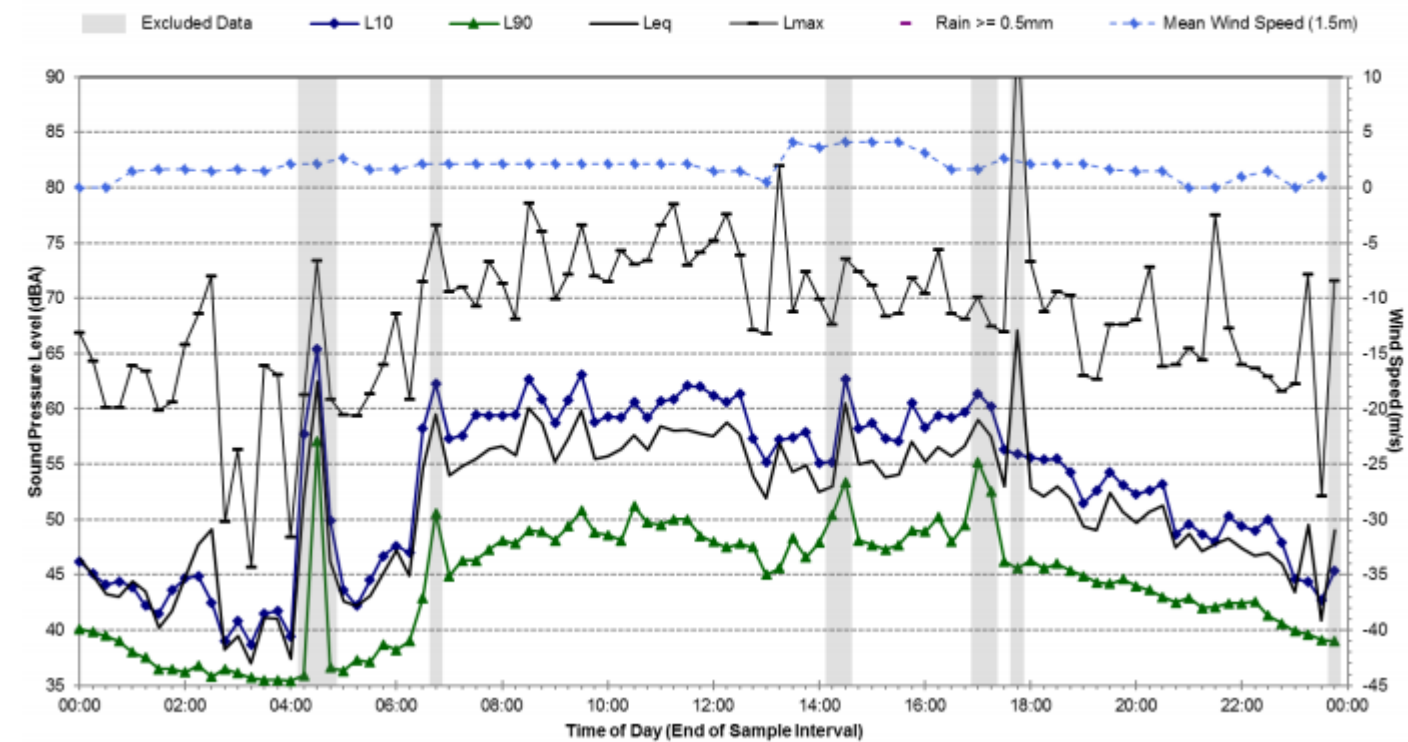
Statistical Ambient Noise Levels L2 - 3 Phillip Street, Waterloo - Saturday, 10 June 2017



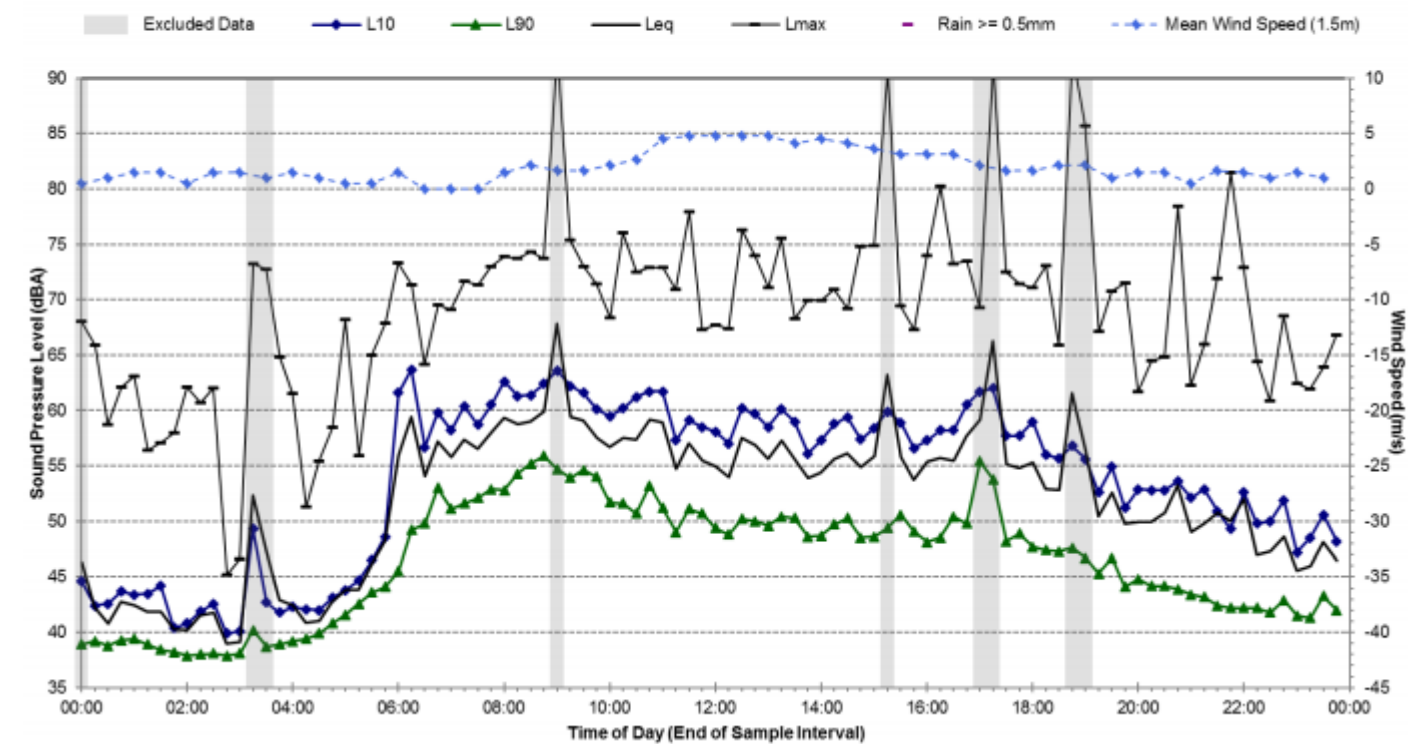
Statistical Ambient Noise Levels L2 - 3 Phillip Street, Waterloo - Sunday, 11 June 2017



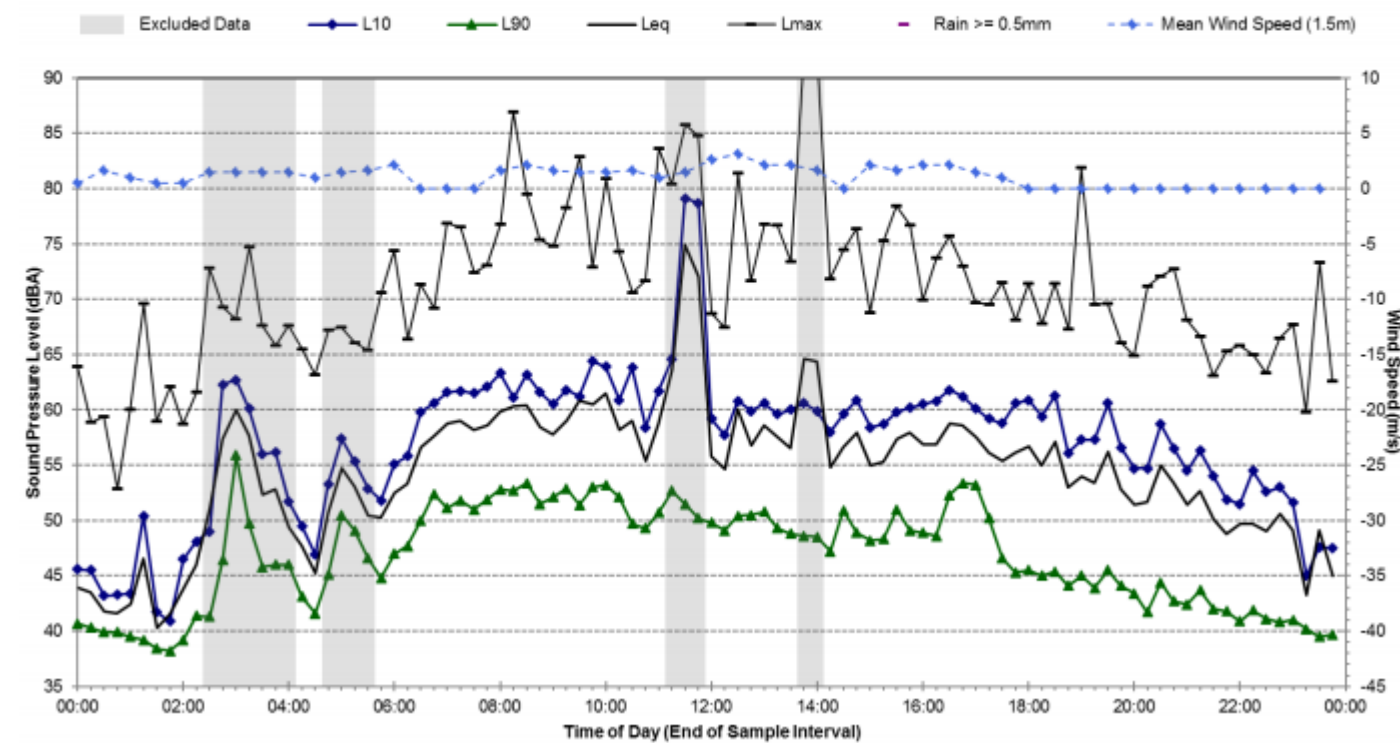
Statistical Ambient Noise Levels L2 - 3 Phillip Street, Waterloo - Monday, 12 June 2017



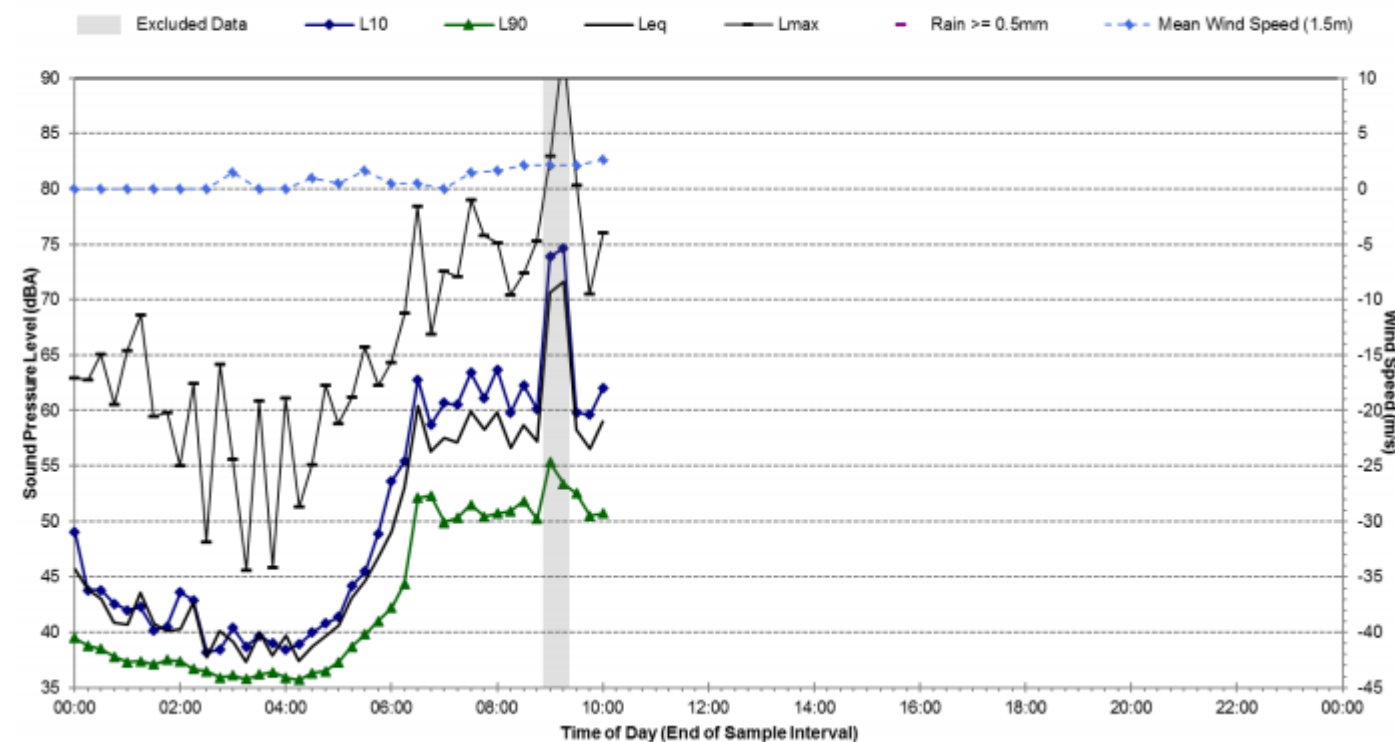
Statistical Ambient Noise Levels L2 - 3 Phillip Street, Waterloo - Tuesday, 13 June 2017



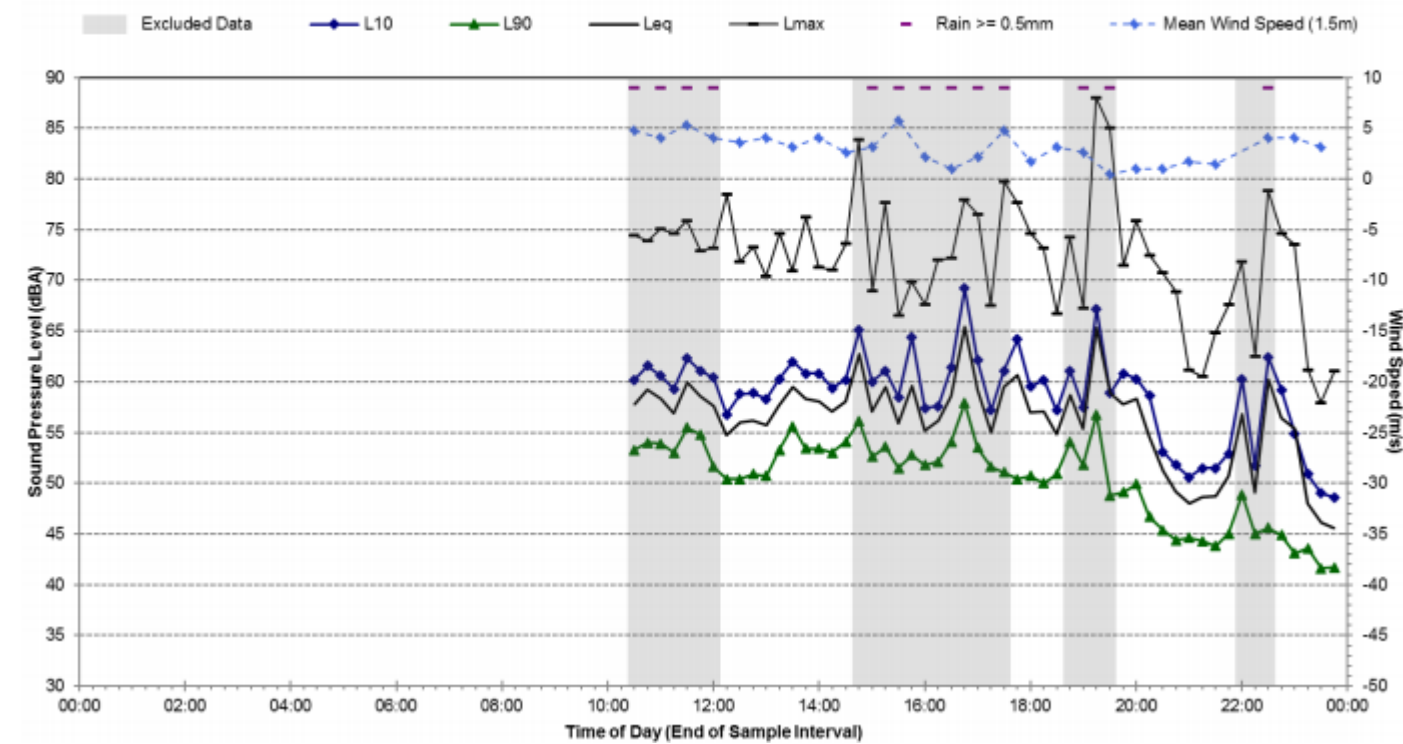
Statistical Ambient Noise Levels L2 - 3 Phillip Street, Waterloo - Wednesday, 14 June 2017



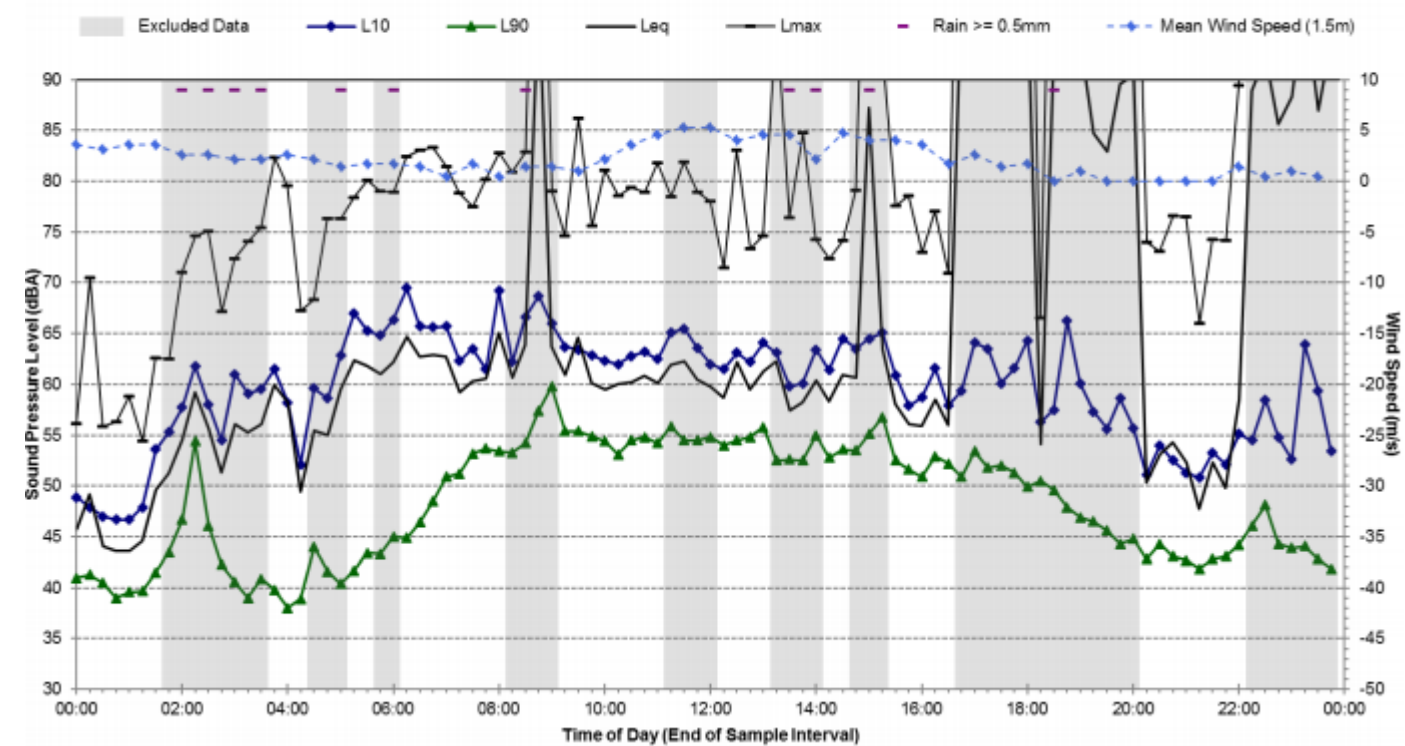
Statistical Ambient Noise Levels L2 - 3 Phillip Street, Waterloo - Thursday, 15 June 2017



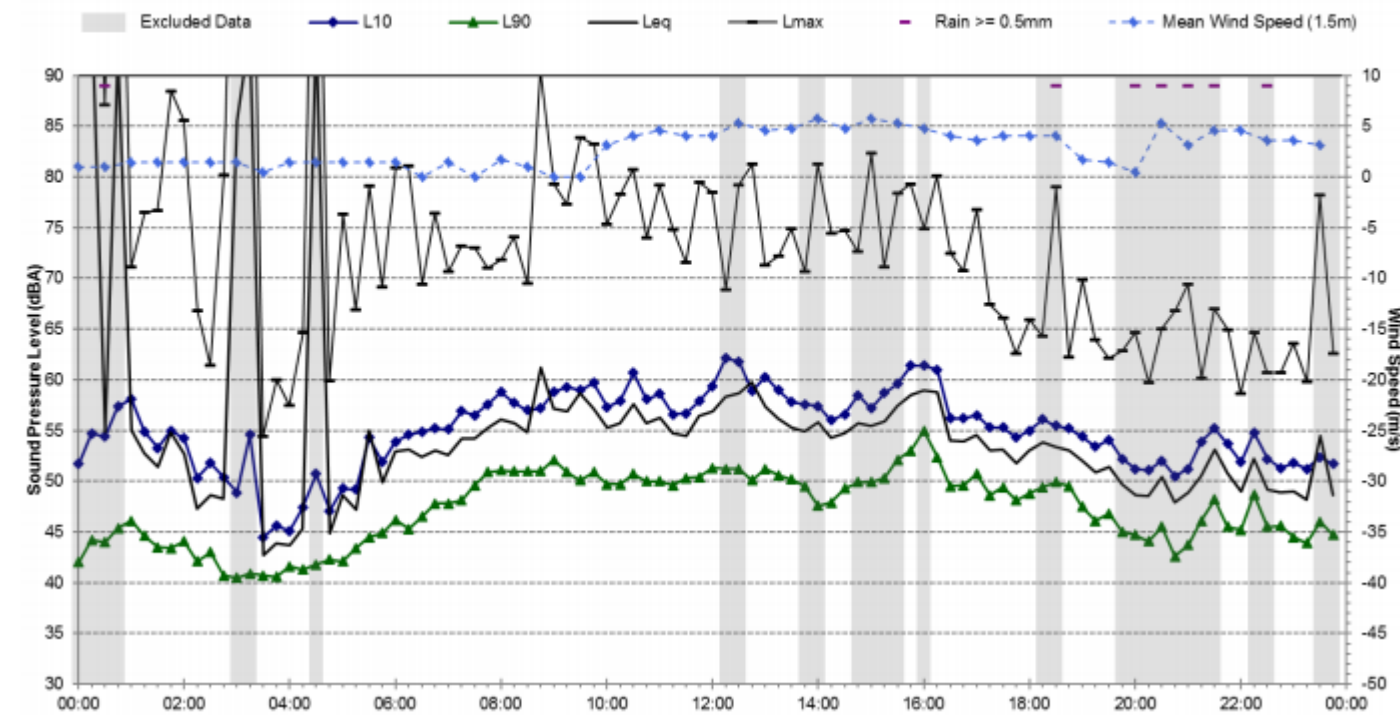
Statistical Ambient Noise Levels L3 - 200 Pitt Street, Waterloo - Wednesday, 7 June 2017



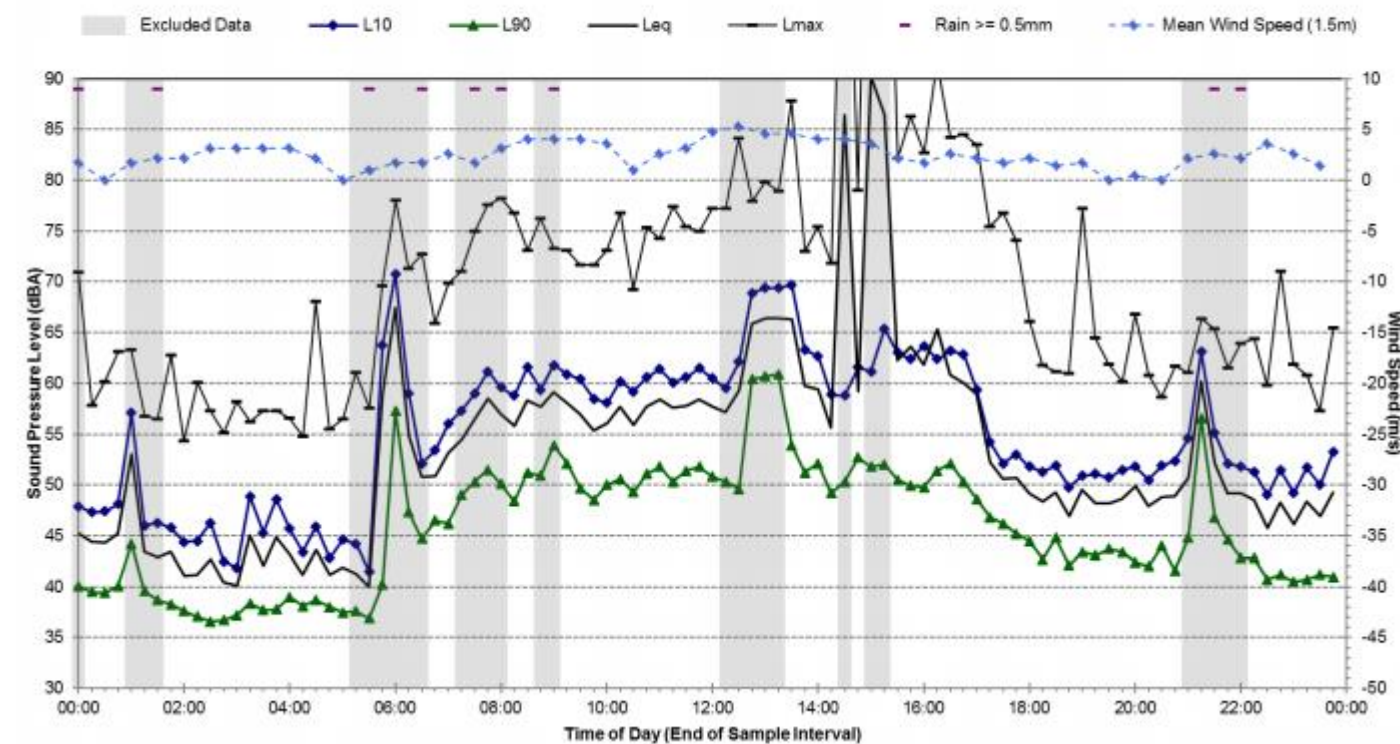
Statistical Ambient Noise Levels L3 - 200 Pitt Street, Waterloo - Thursday, 8 June 2017



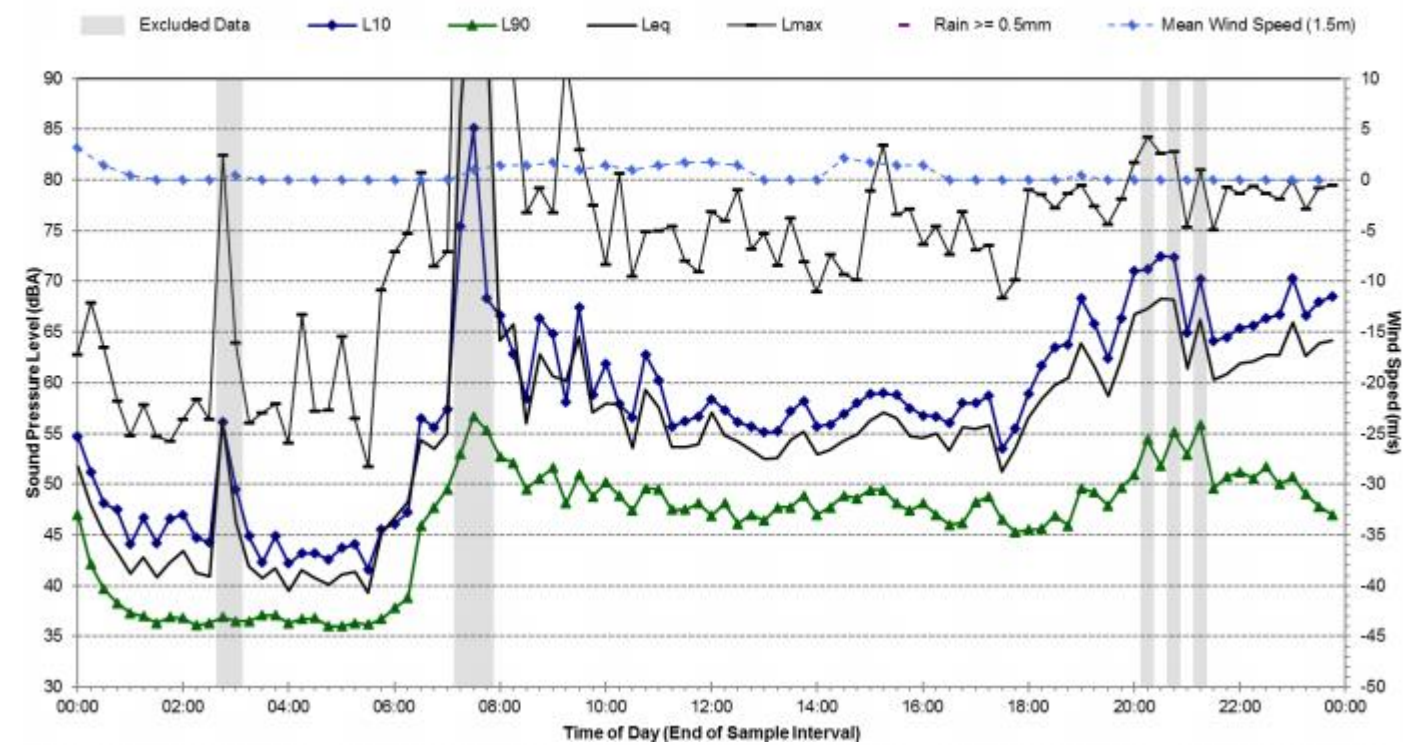
Statistical Ambient Noise Levels L3 - 200 Pitt Street, Waterloo - Friday, 9 June 2017



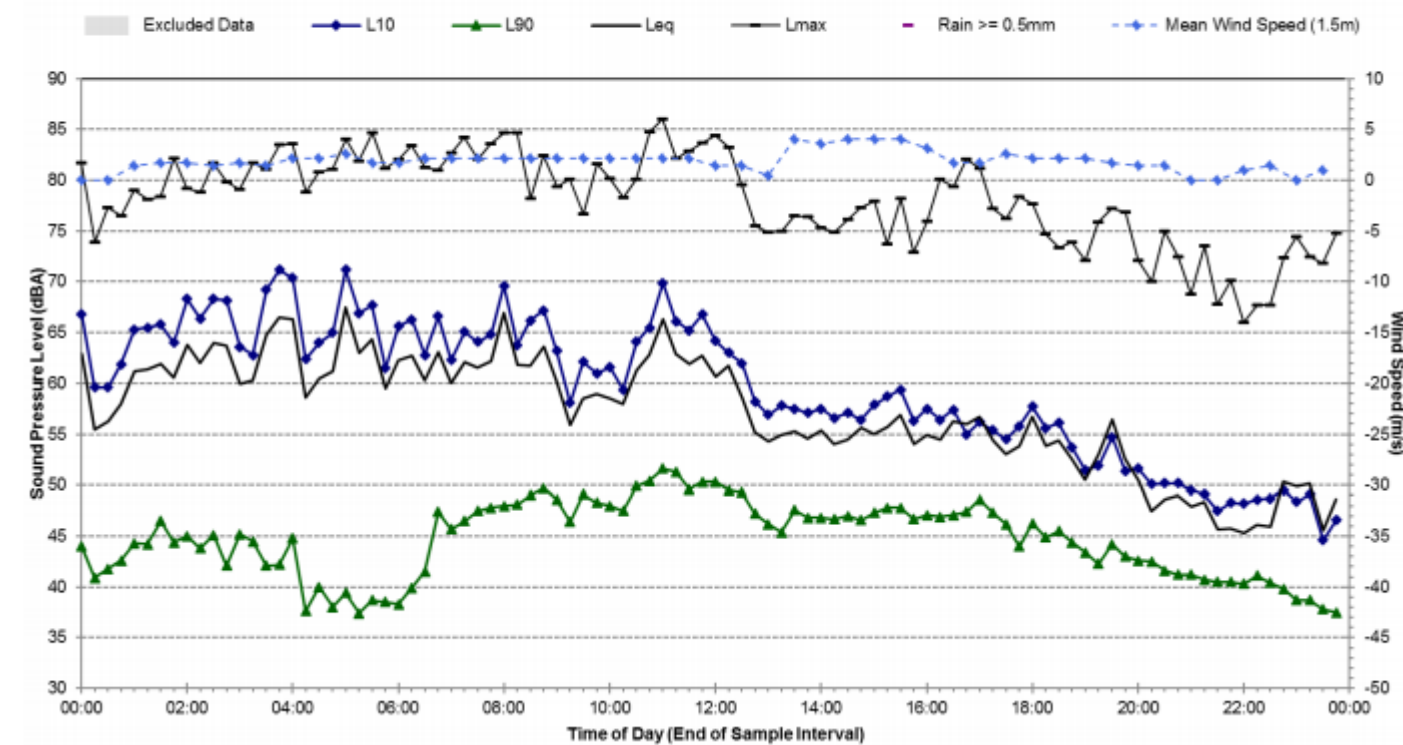
Statistical Ambient Noise Levels L3 - 200 Pitt Street, Waterloo - Saturday, 10 June 2017

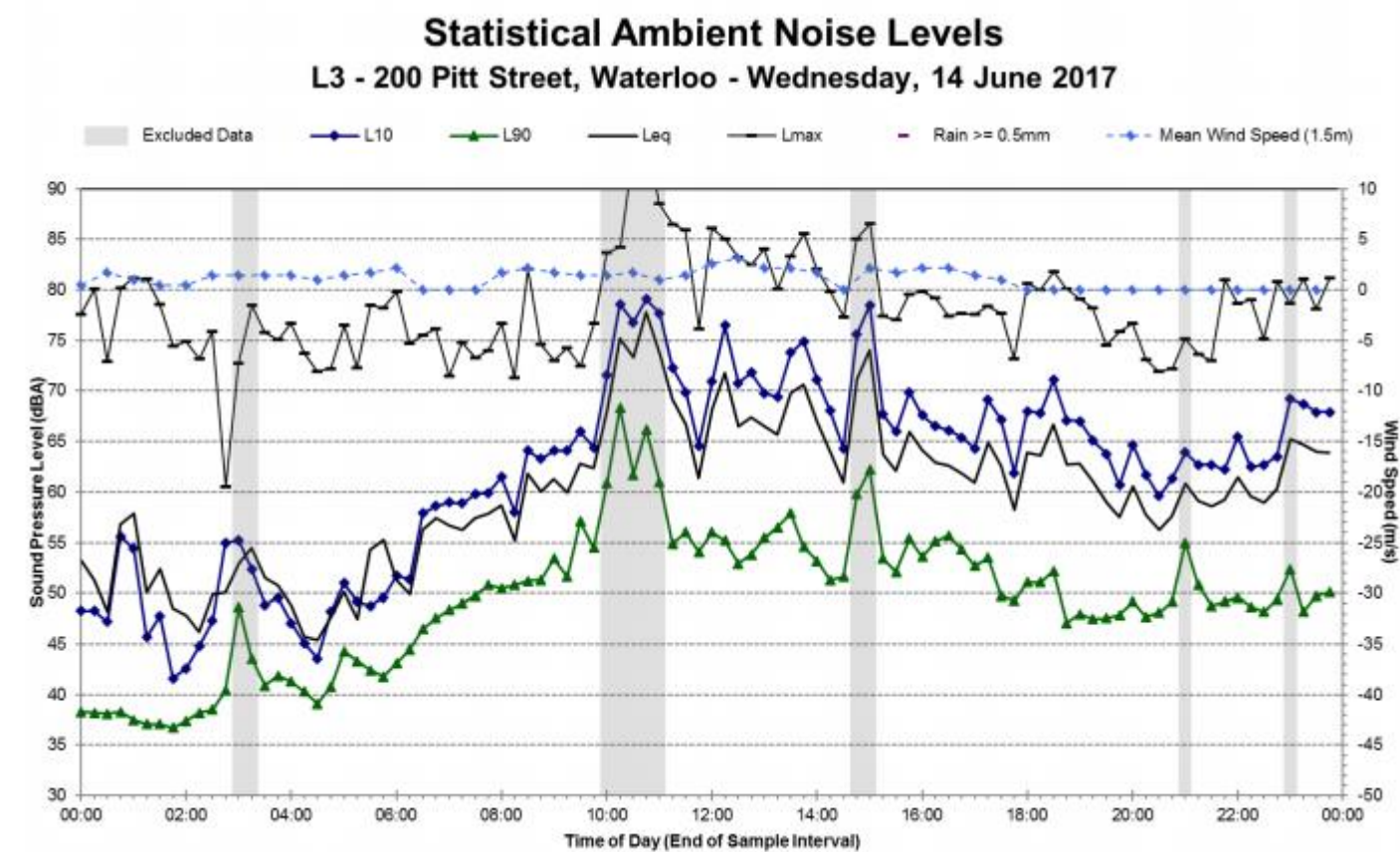
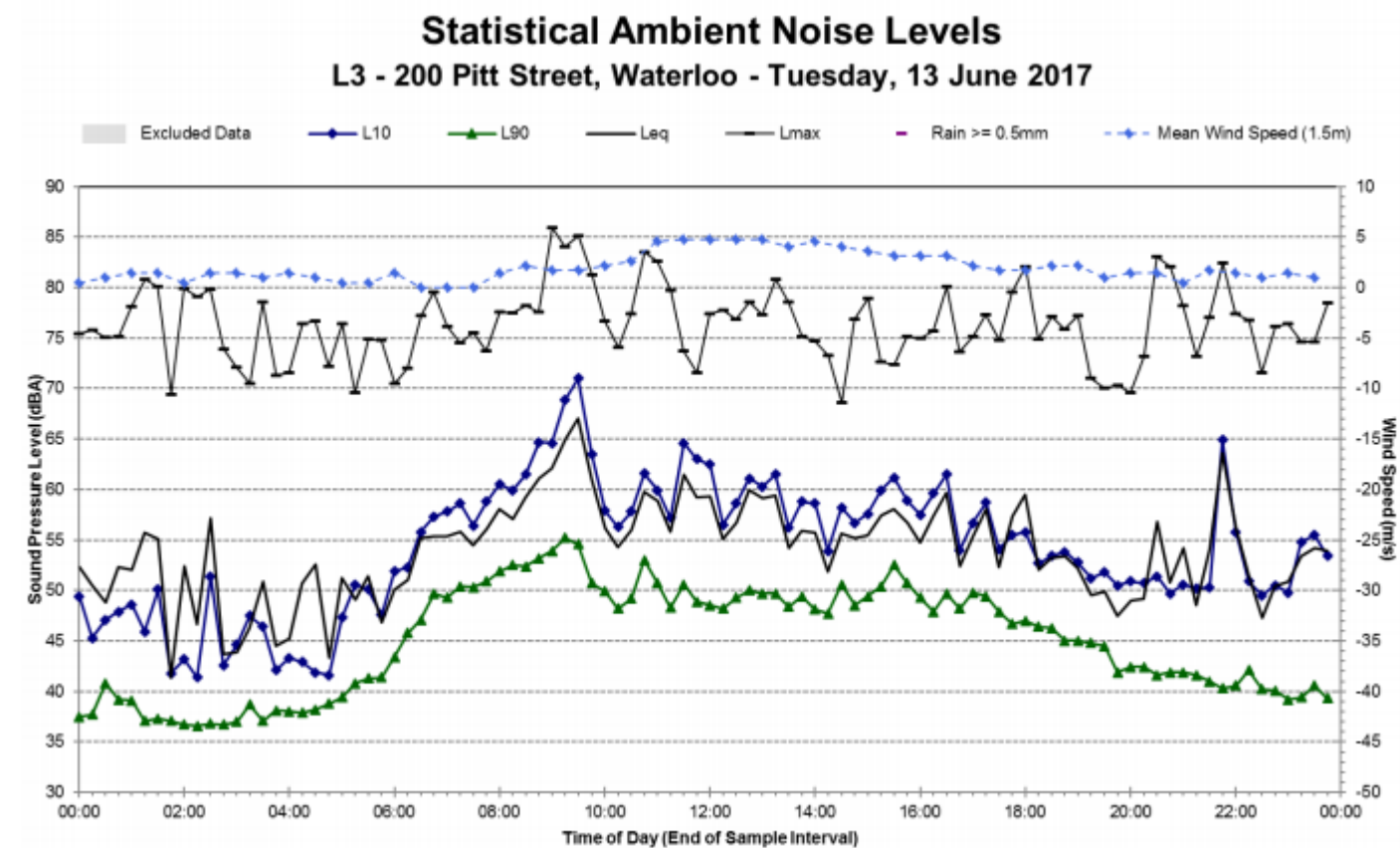


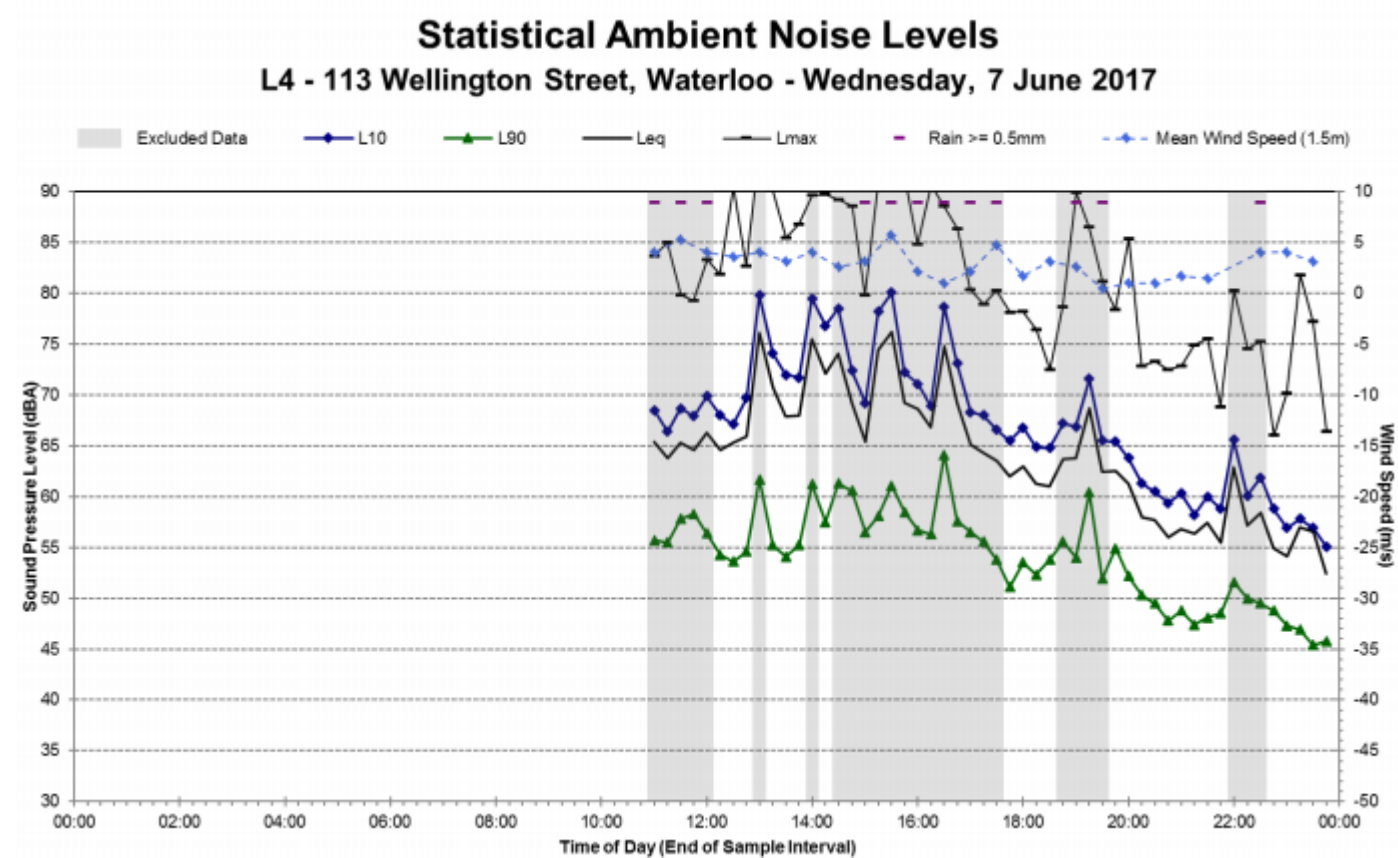
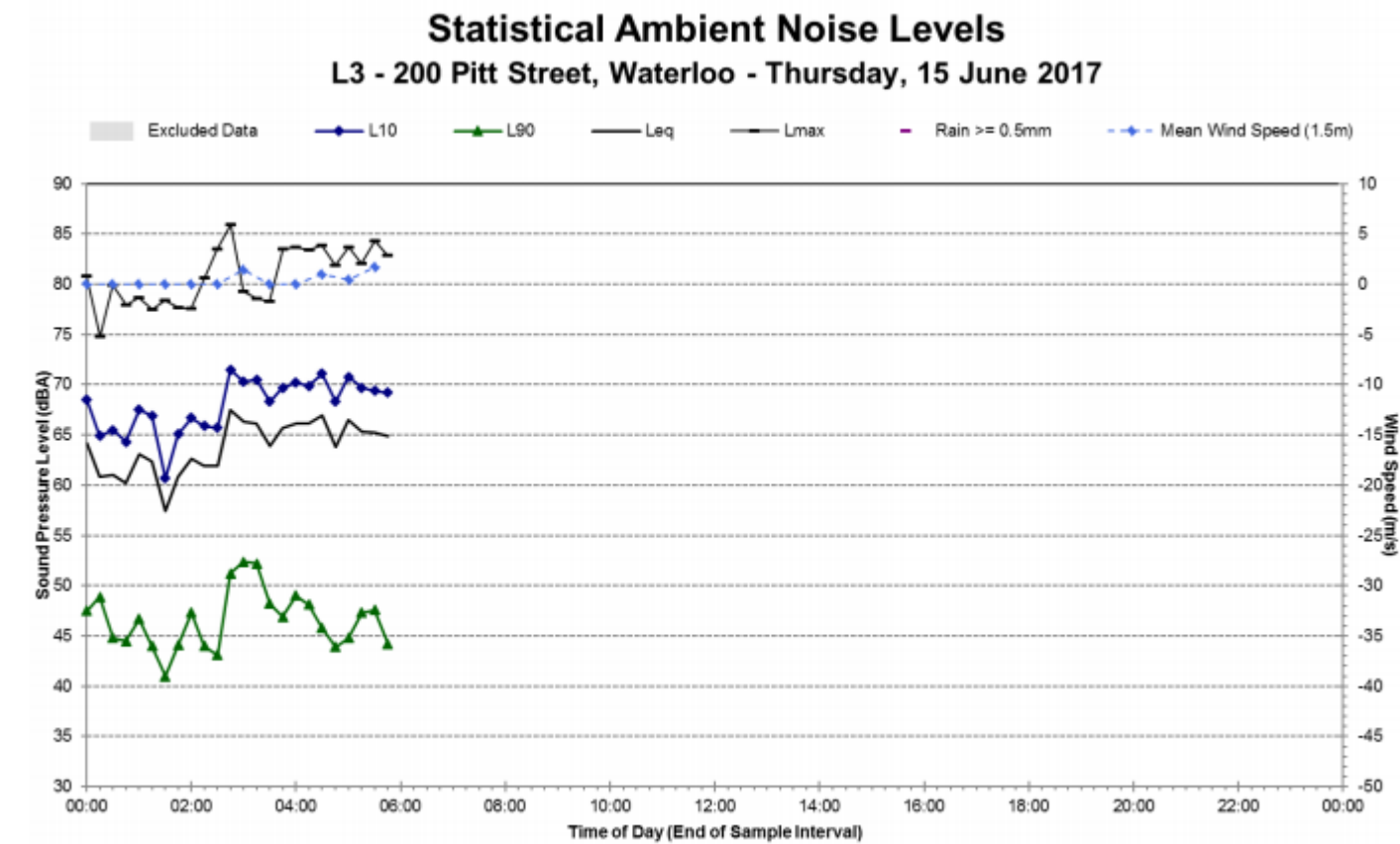
Statistical Ambient Noise Levels L3 - 200 Pitt Street, Waterloo - Sunday, 11 June 2017

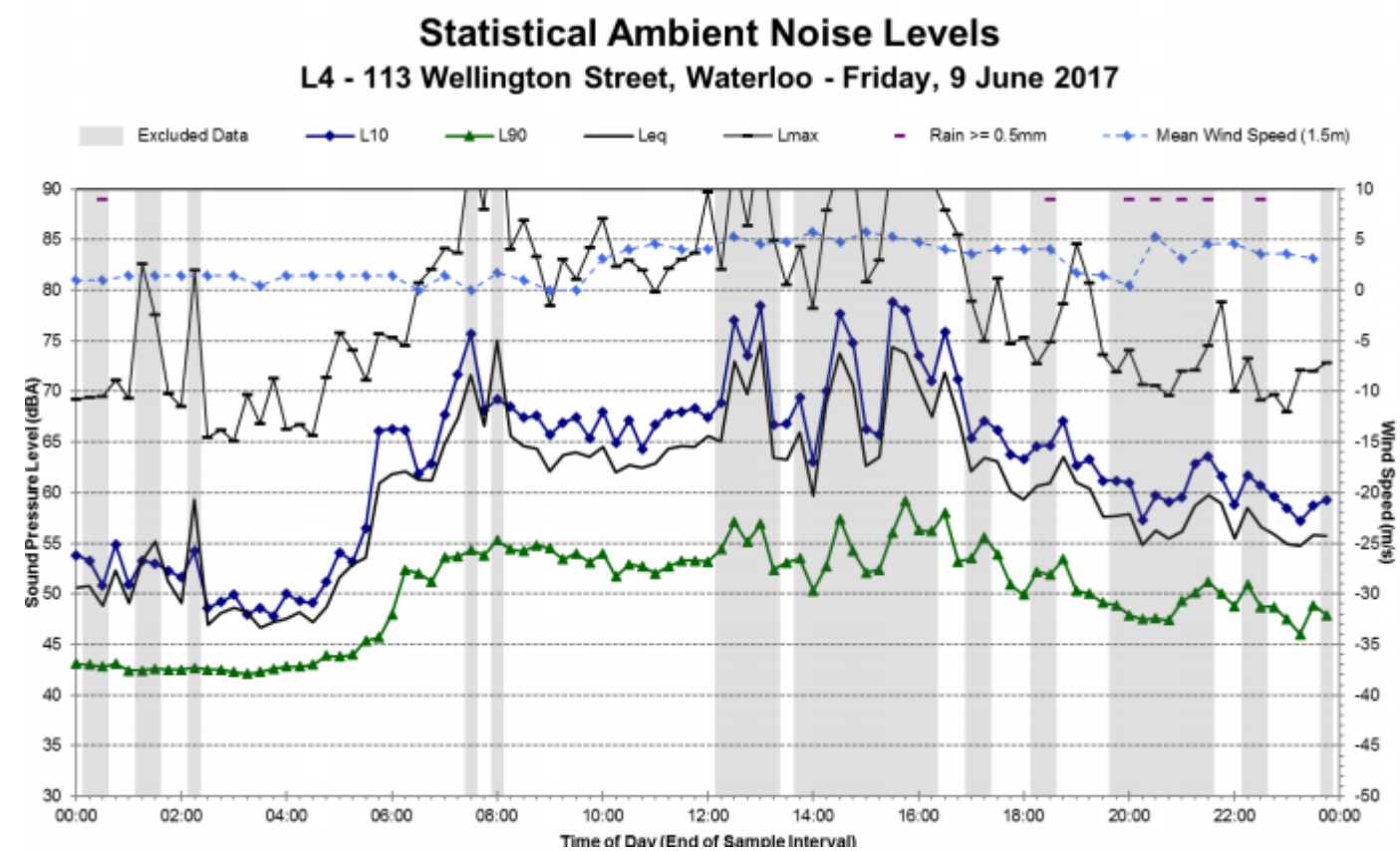
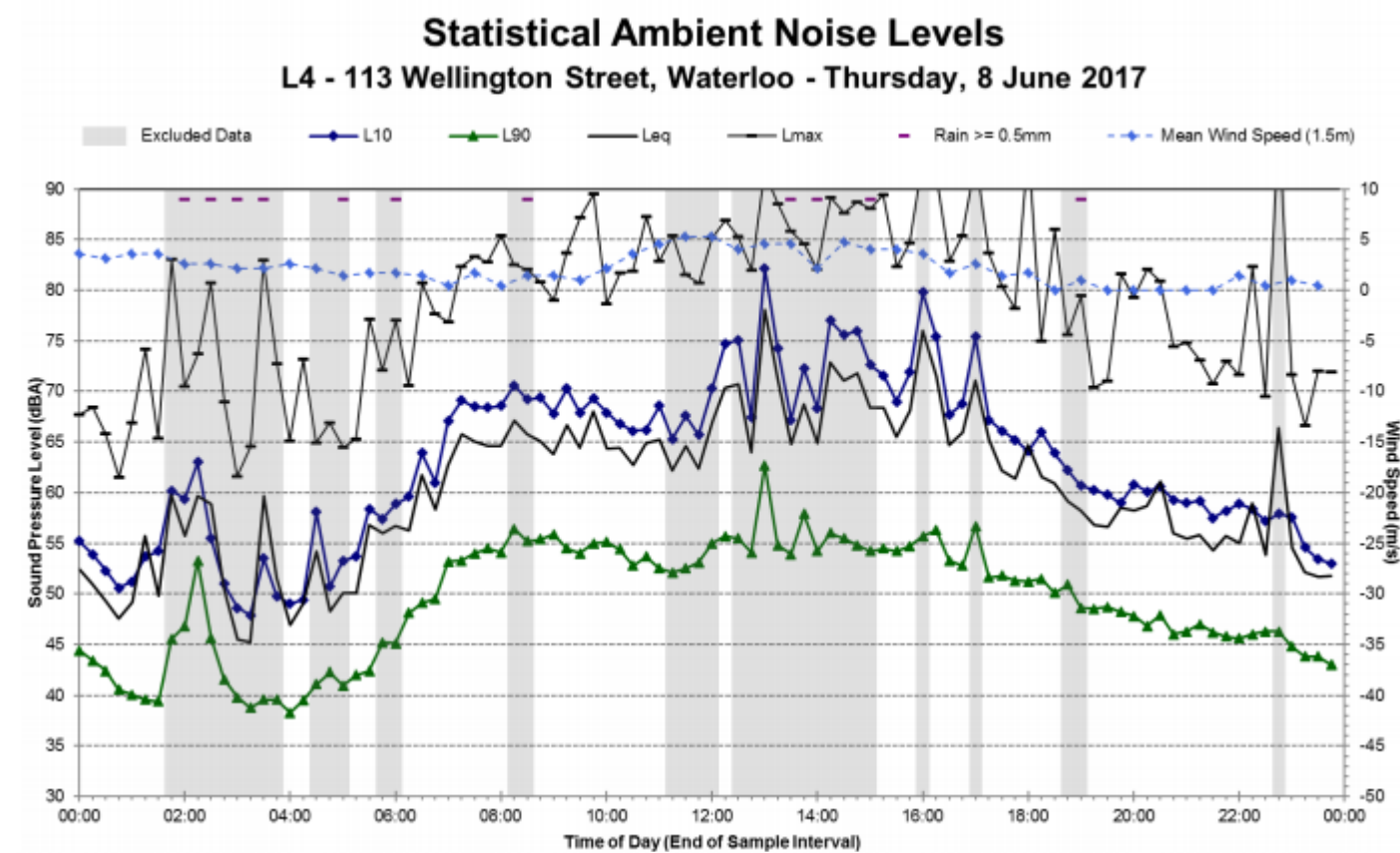


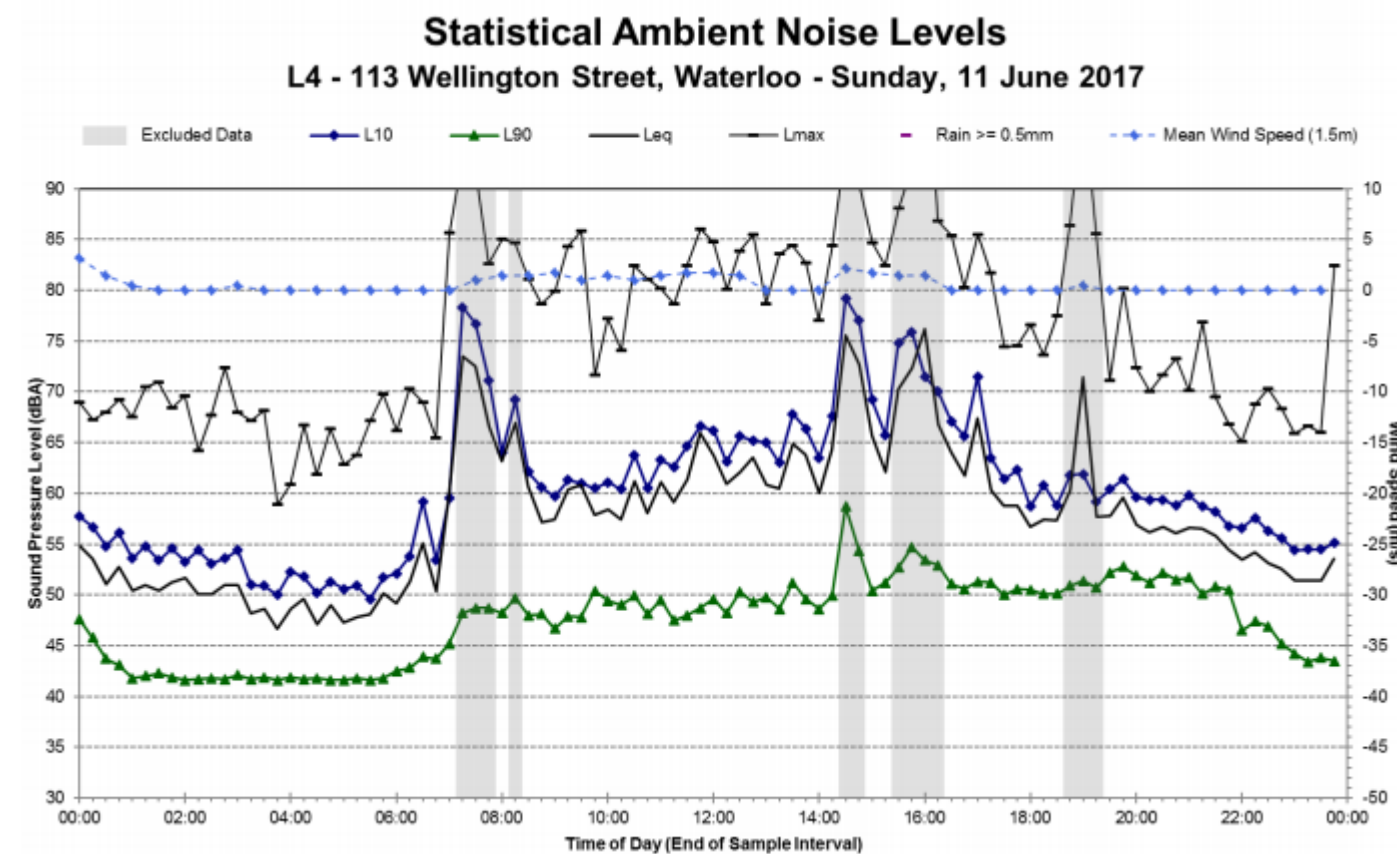
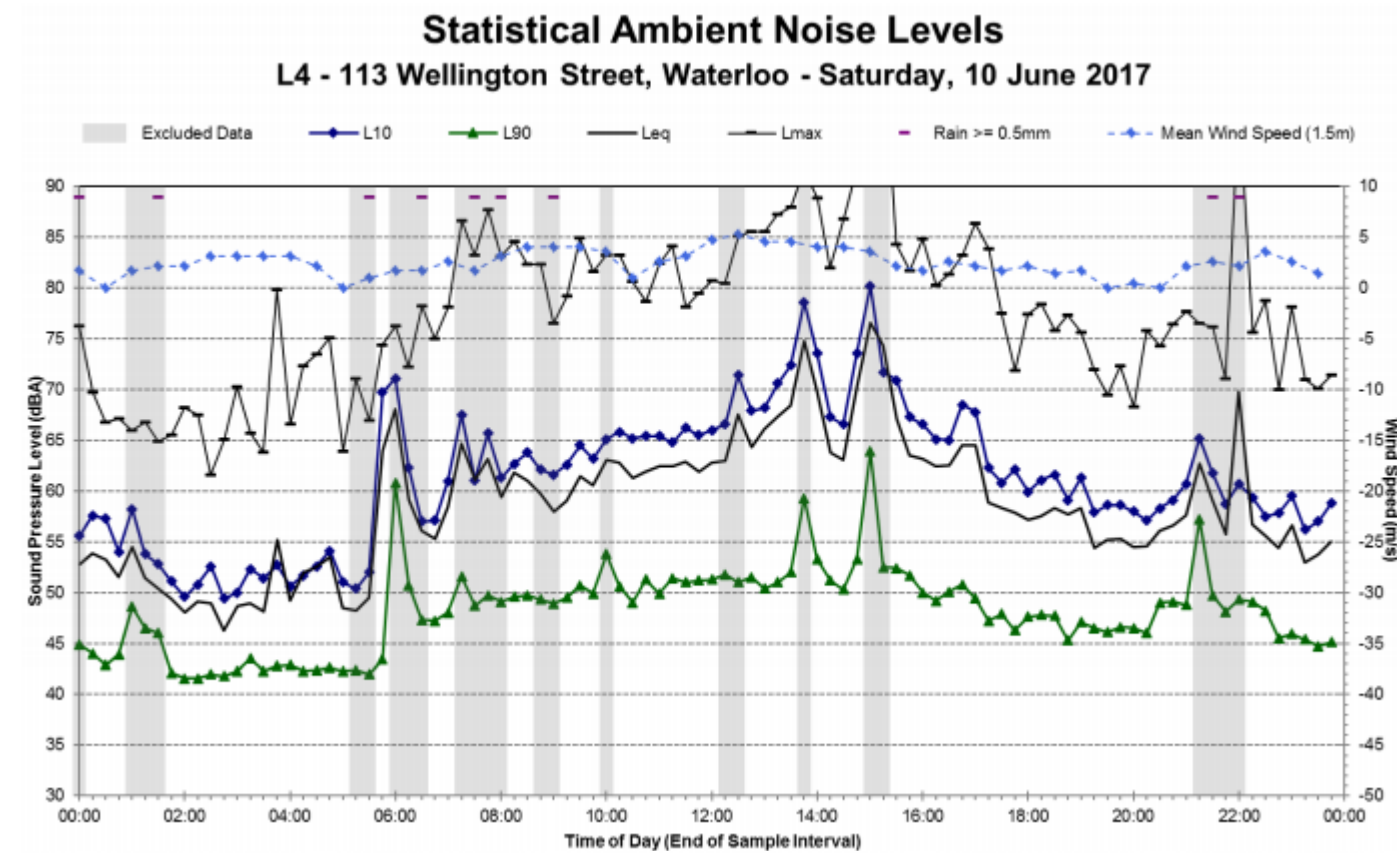
Statistical Ambient Noise Levels L3 - 200 Pitt Street, Waterloo - Monday, 12 June 2017



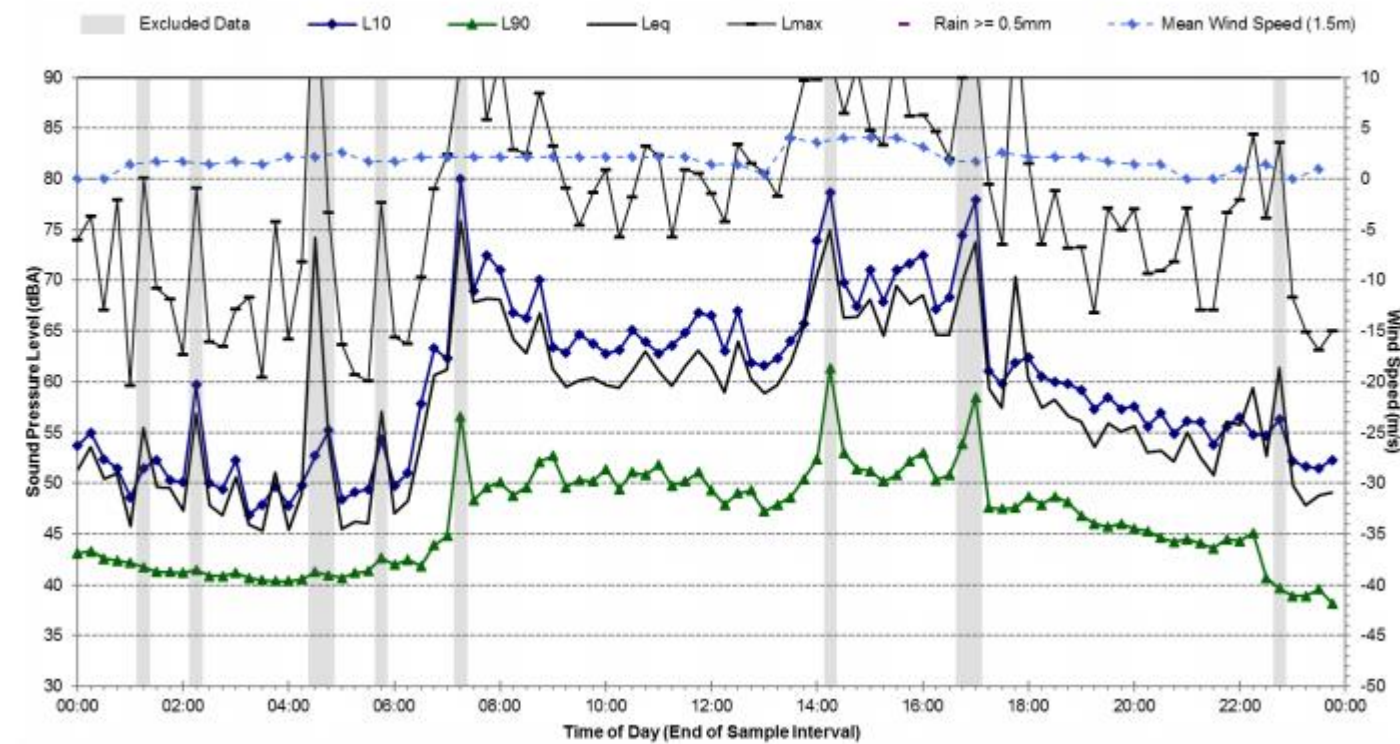




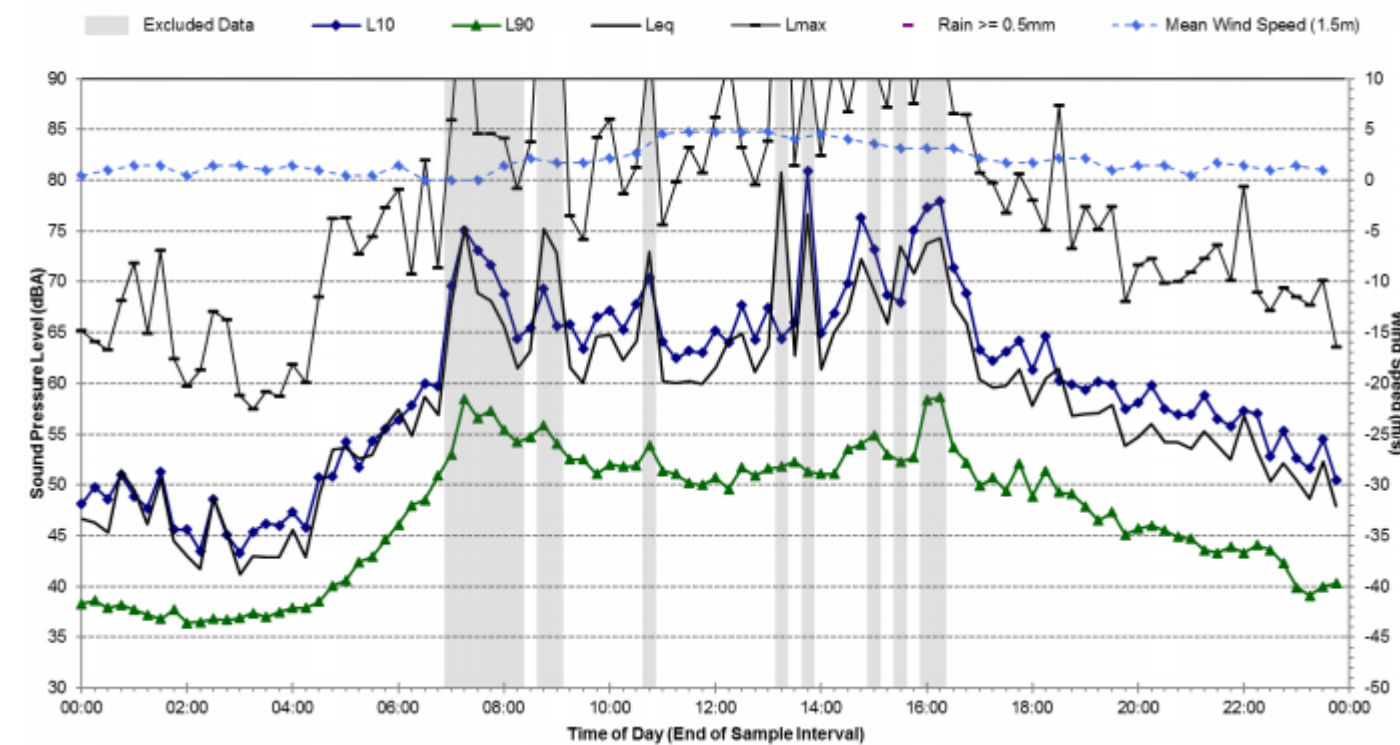


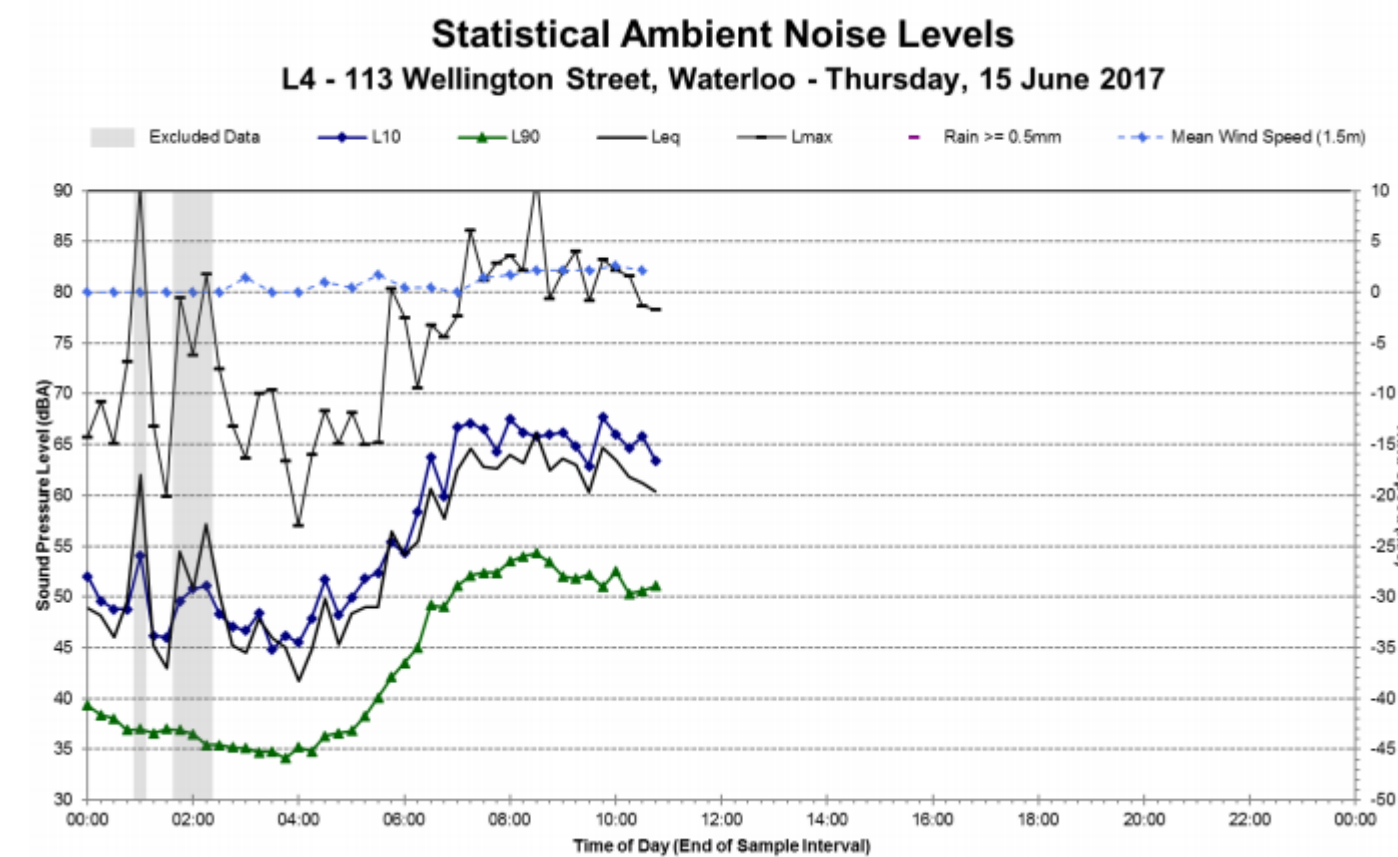
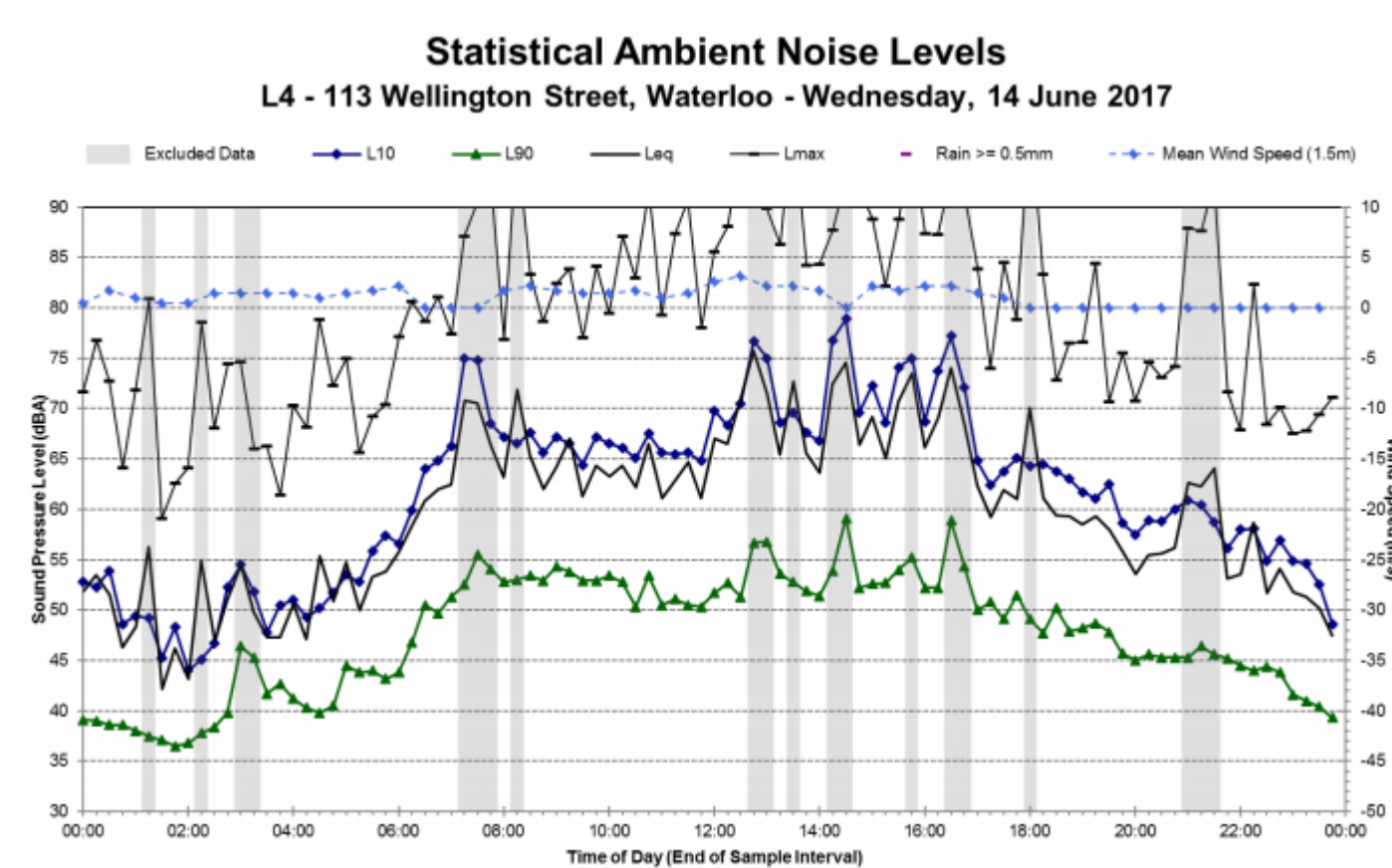


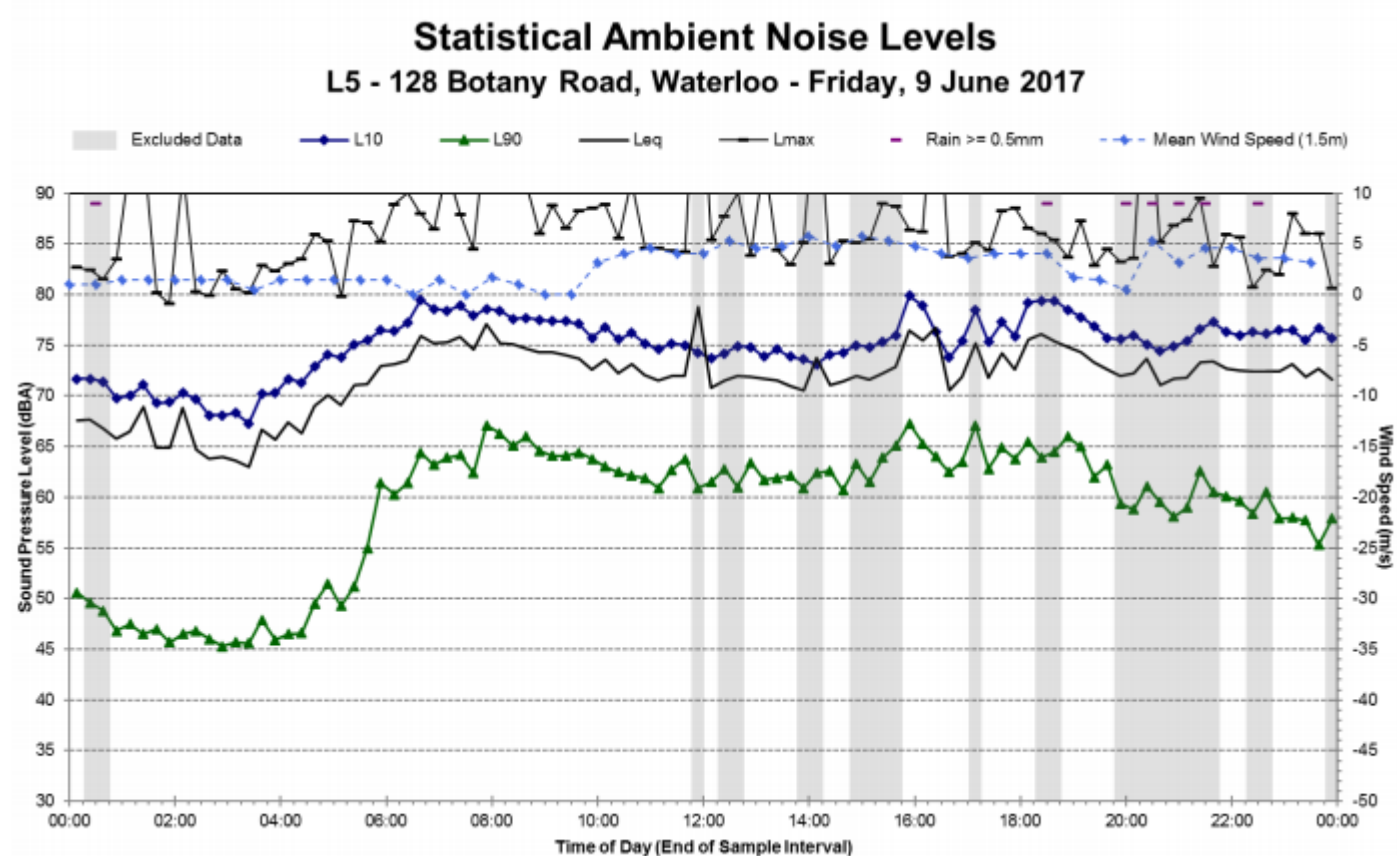
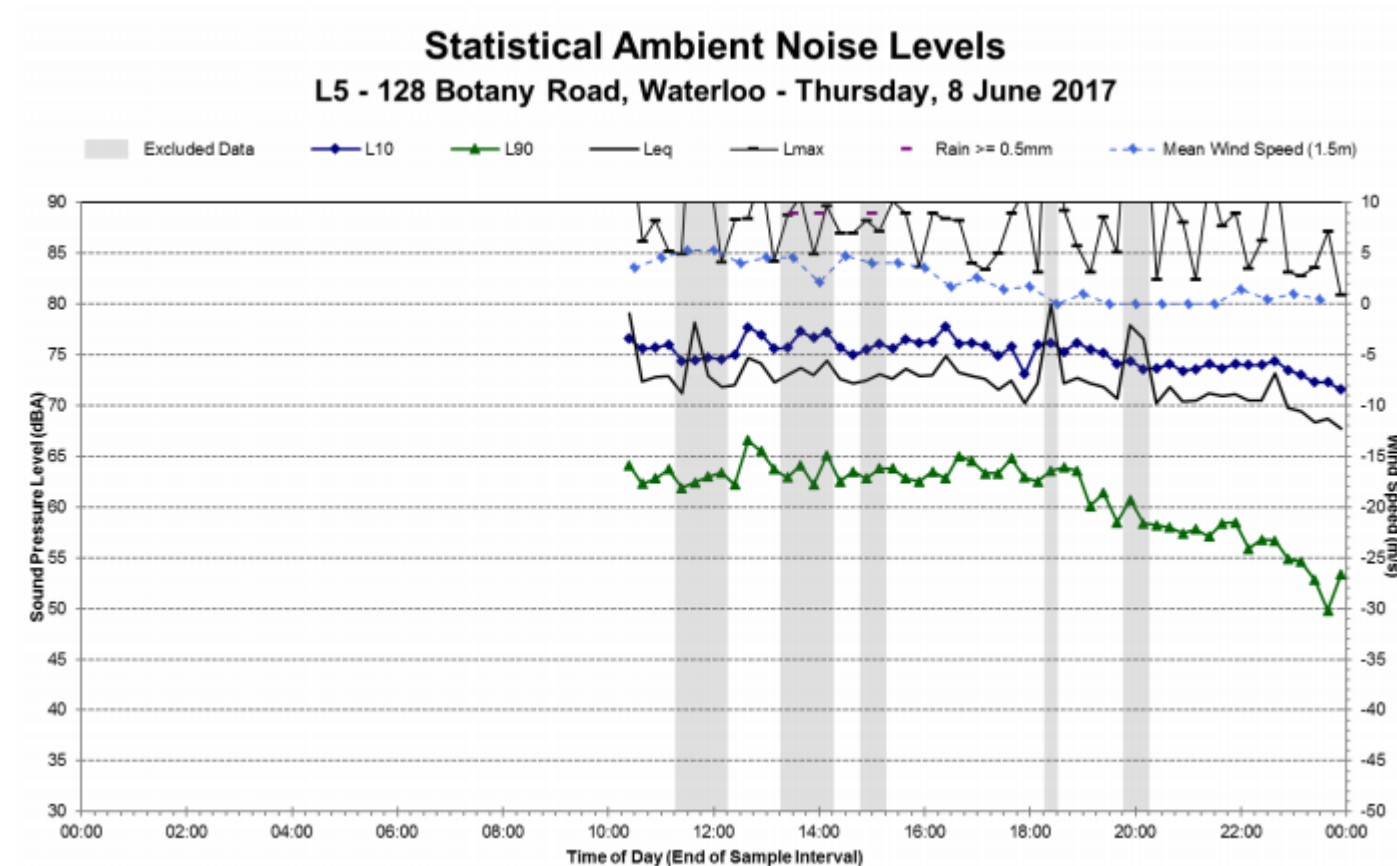
Statistical Ambient Noise Levels L4 - 113 Wellington Street, Waterloo - Monday, 12 June 2017

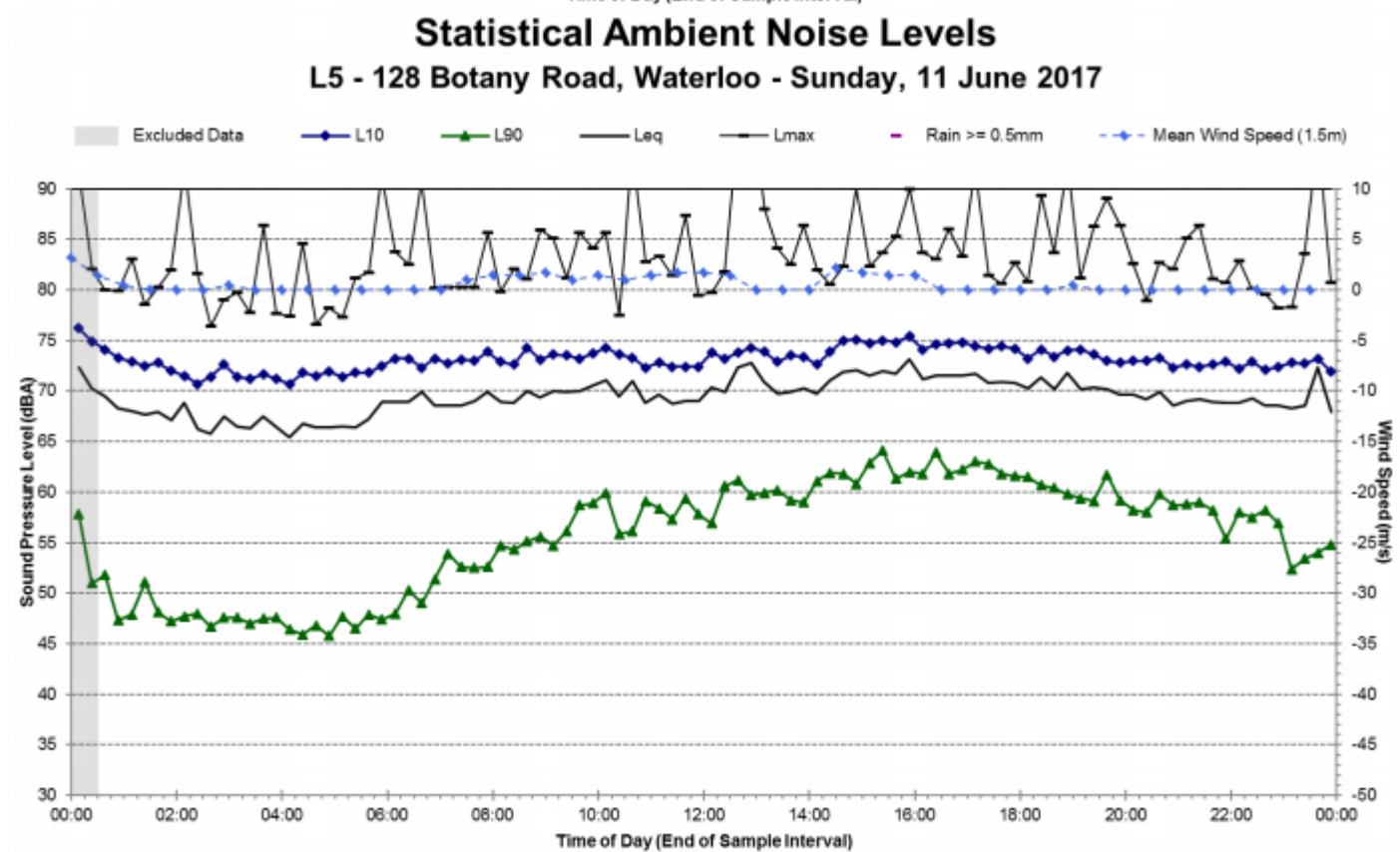
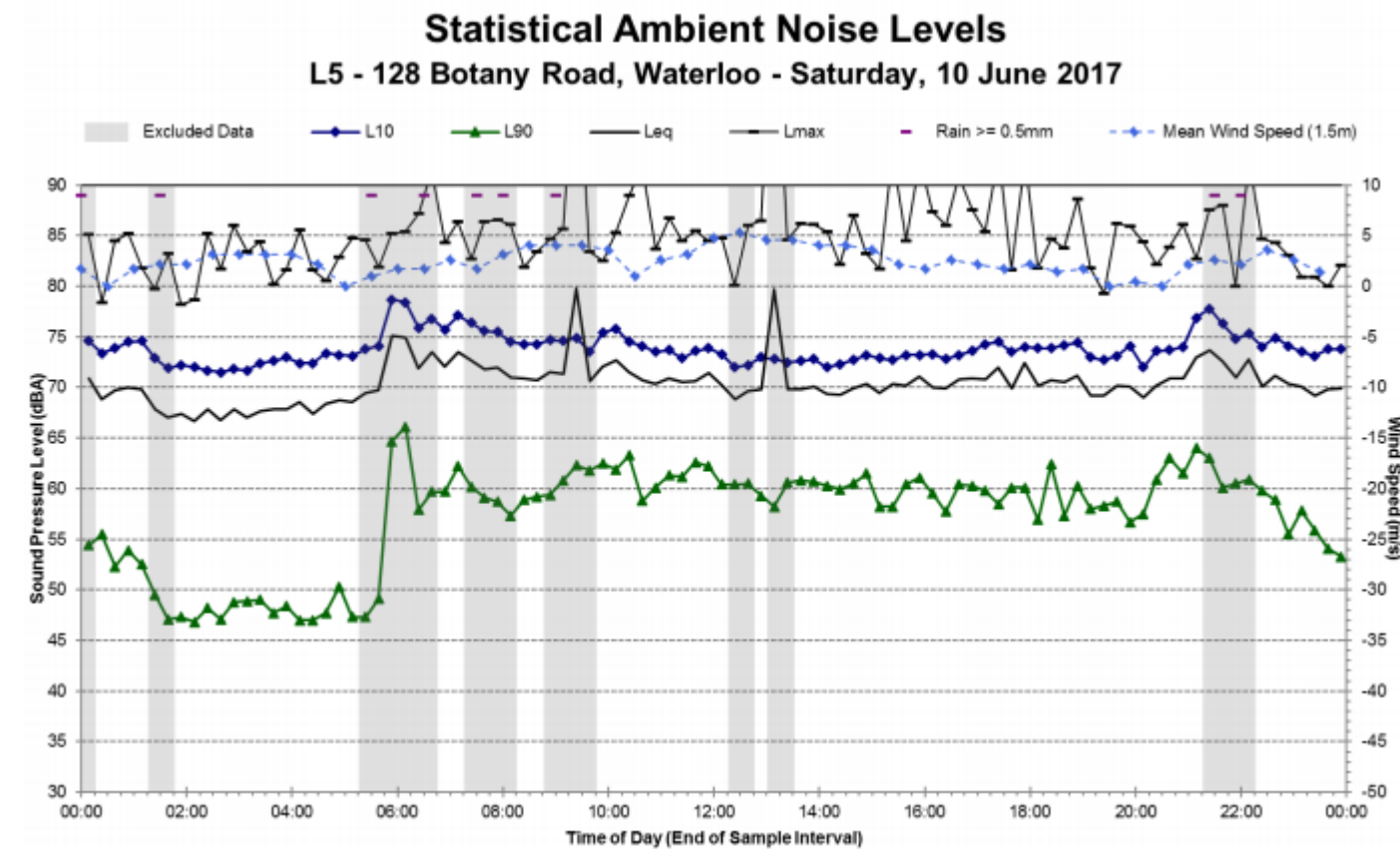


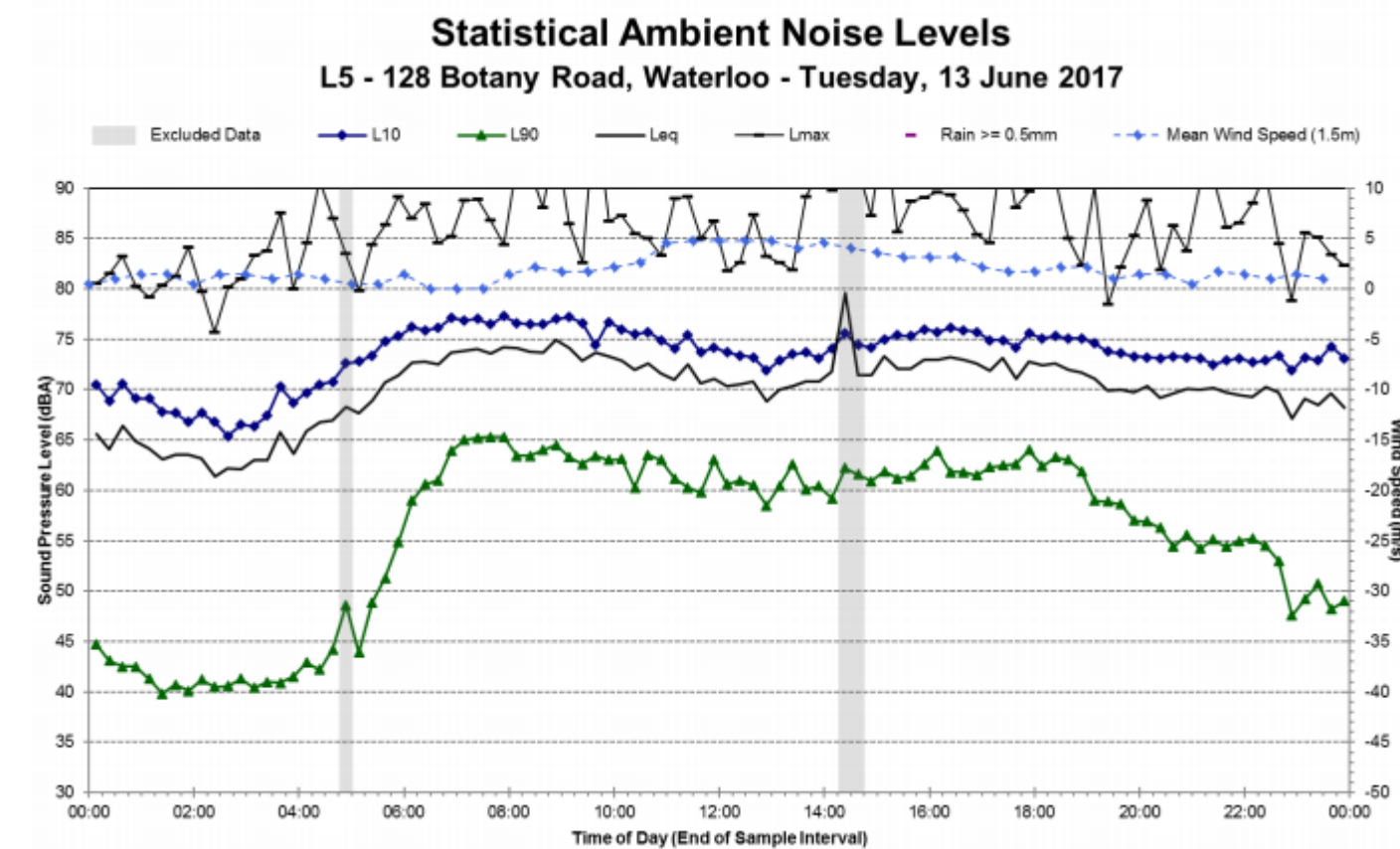
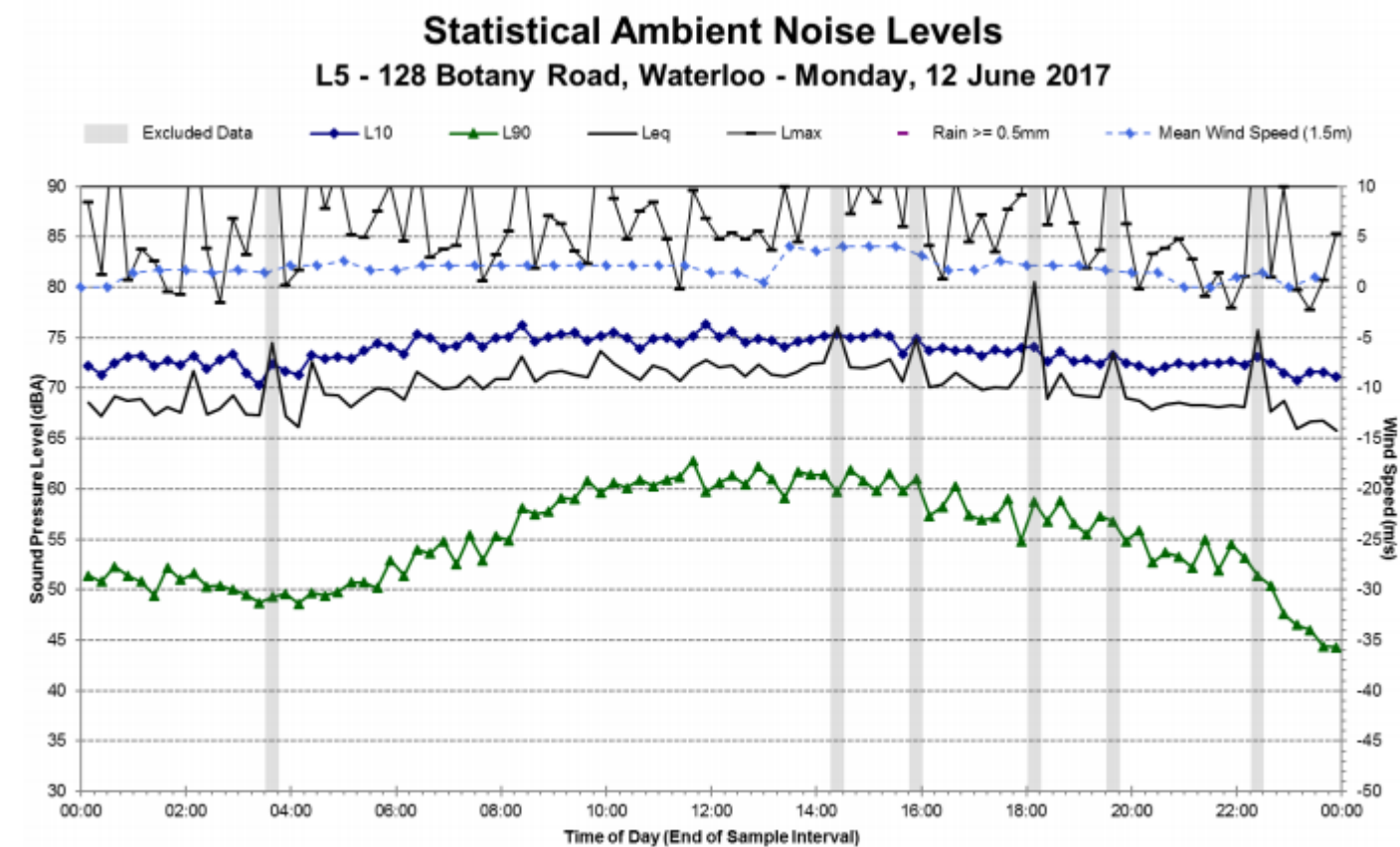
Statistical Ambient Noise Levels L4 - 113 Wellington Street, Waterloo - Tuesday, 13 June 2017

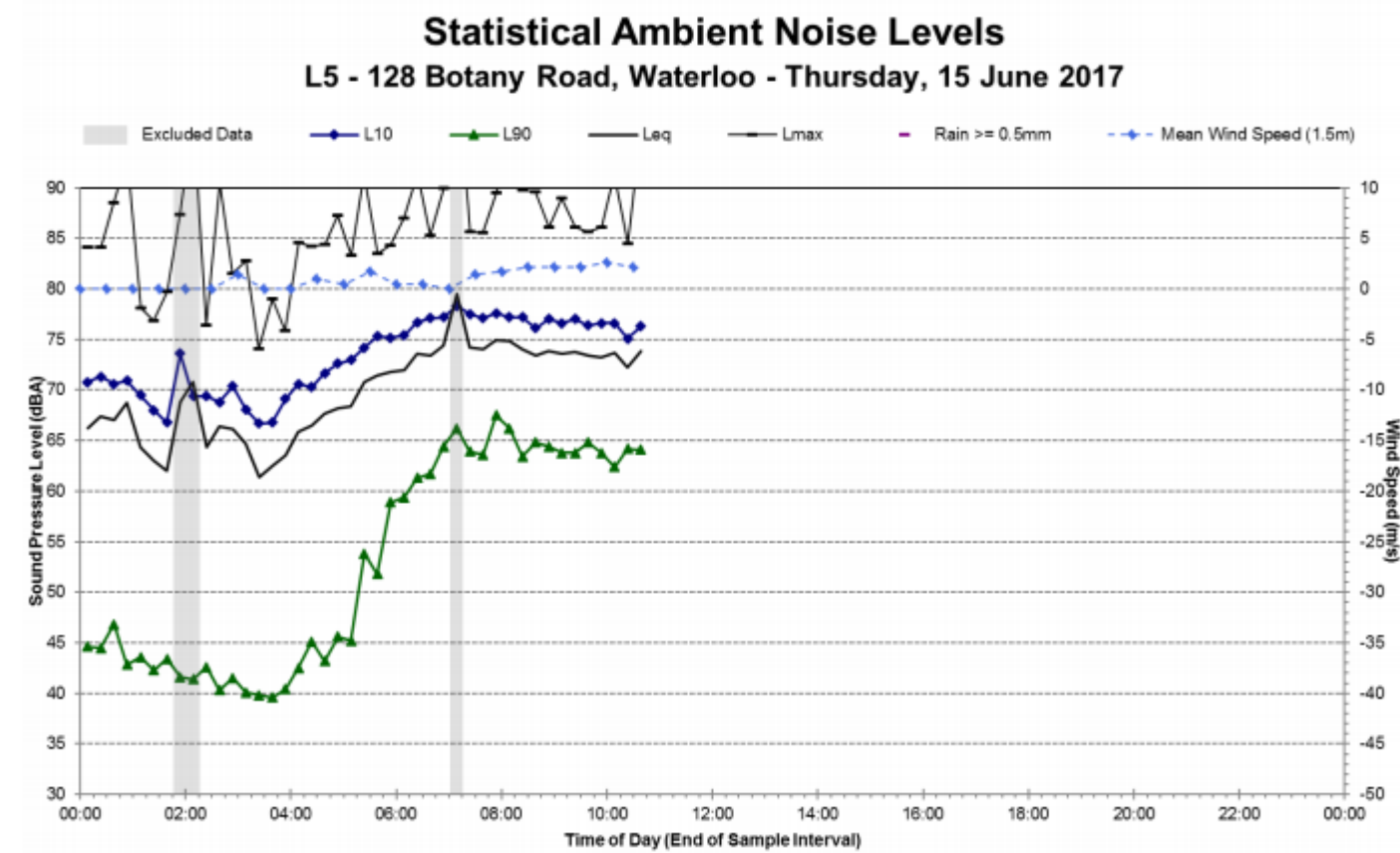
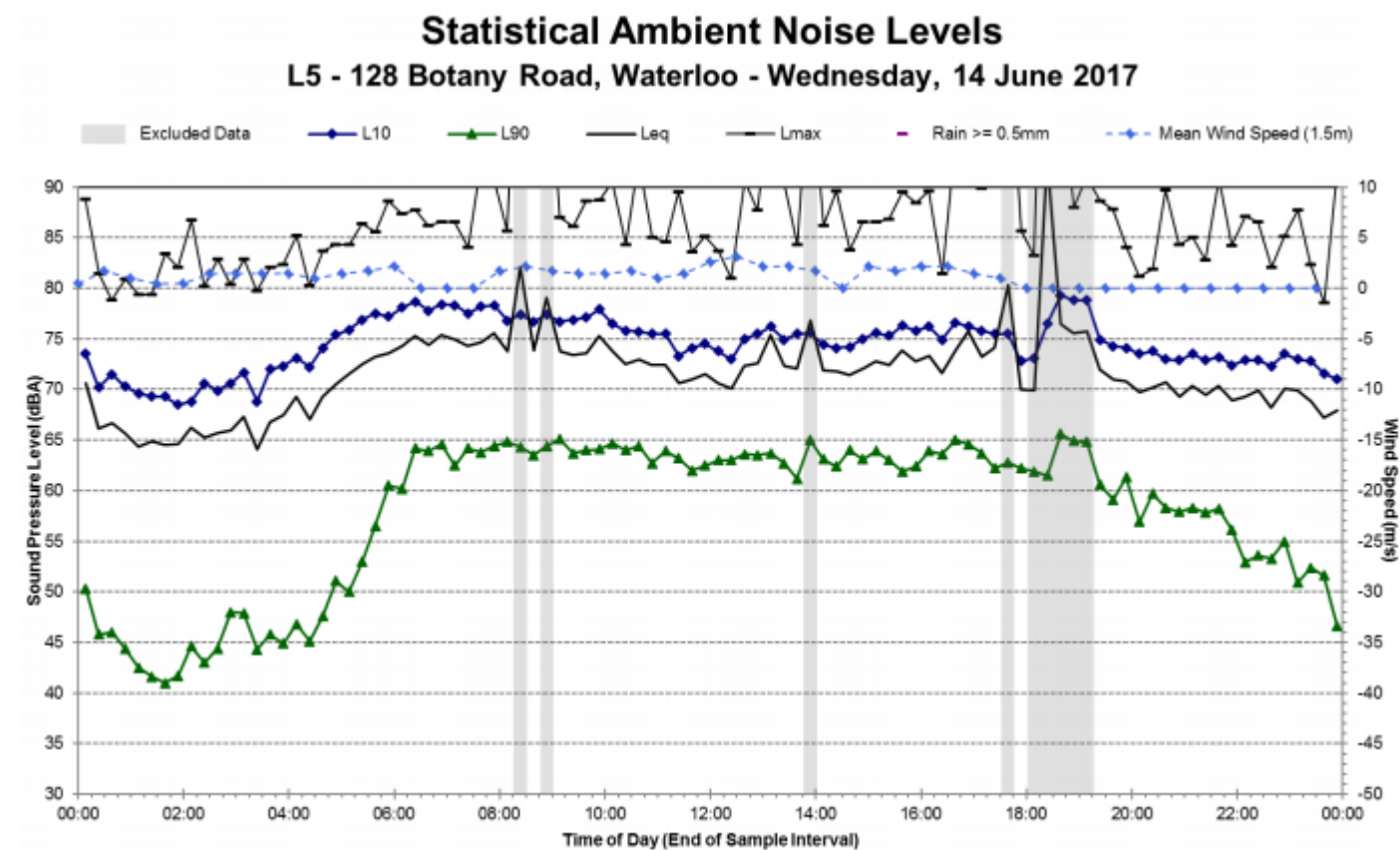




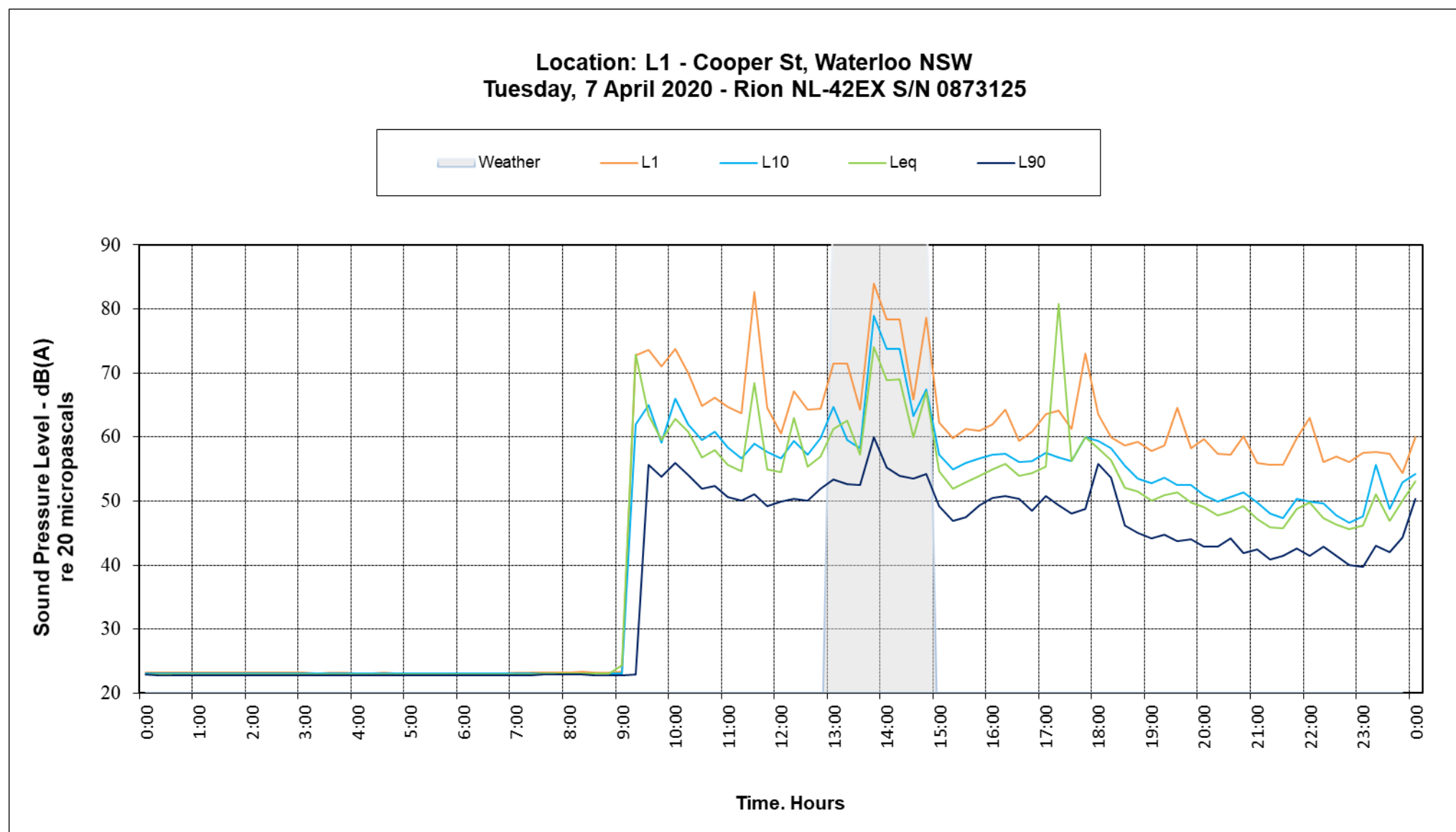


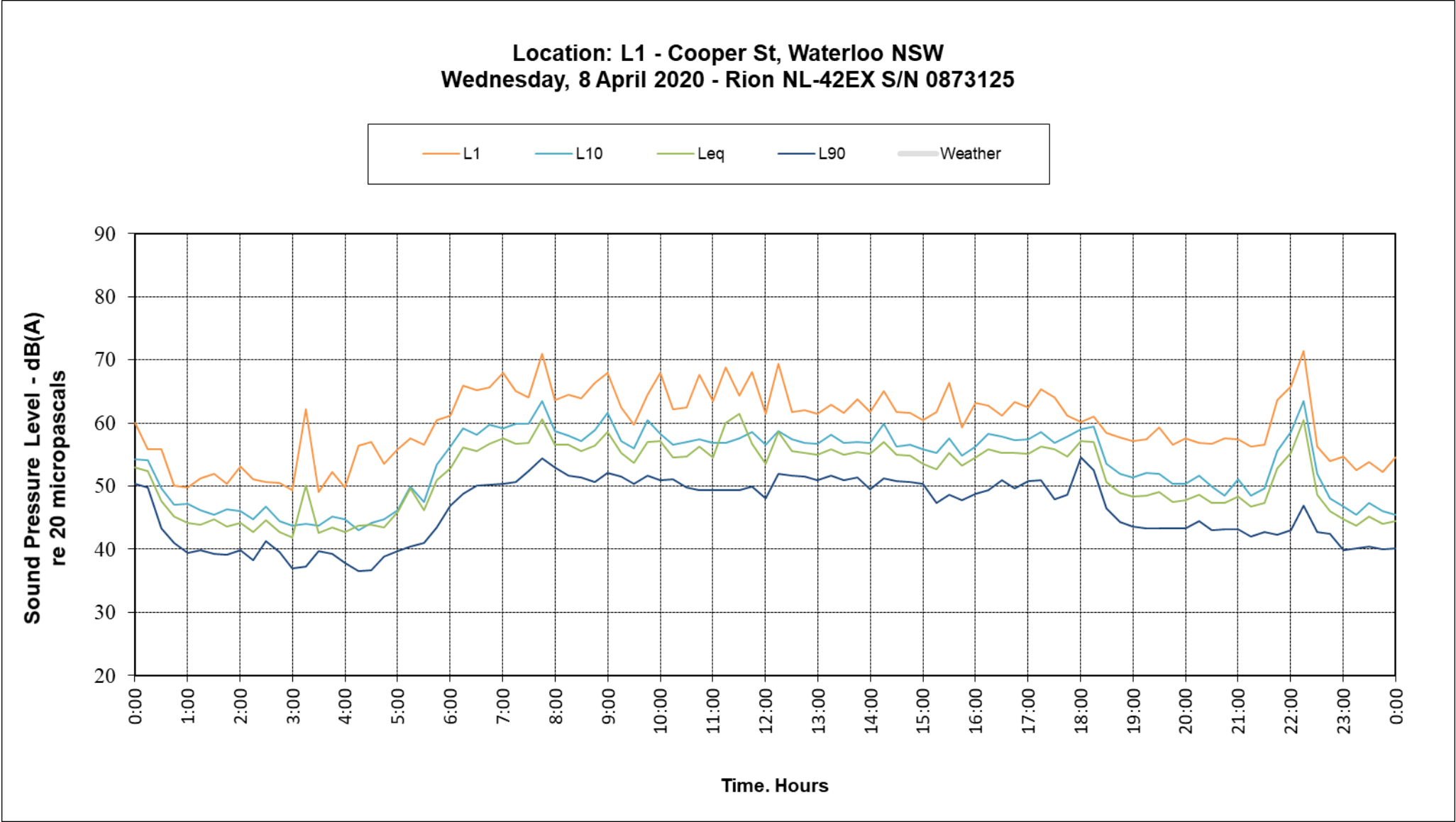


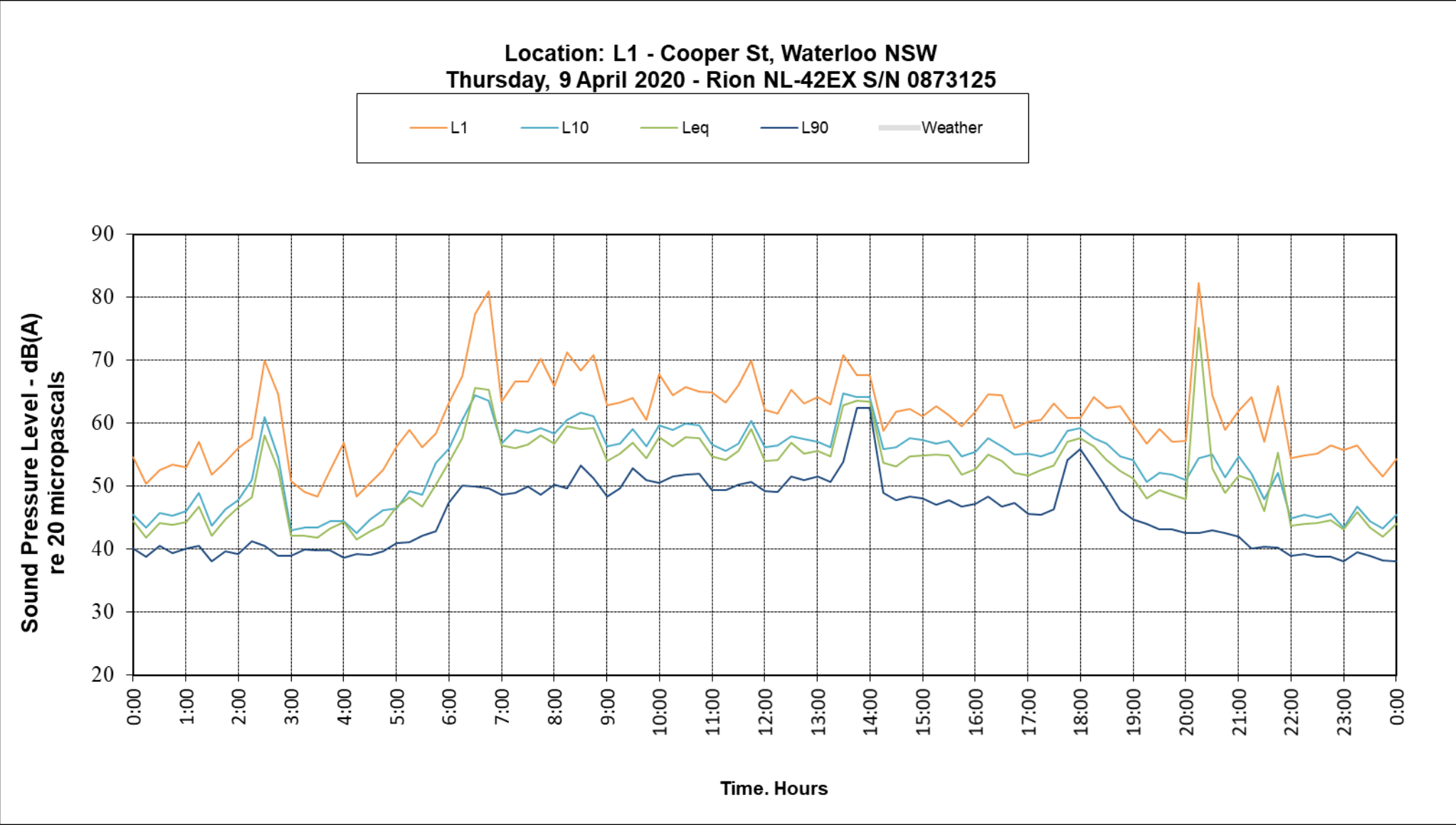


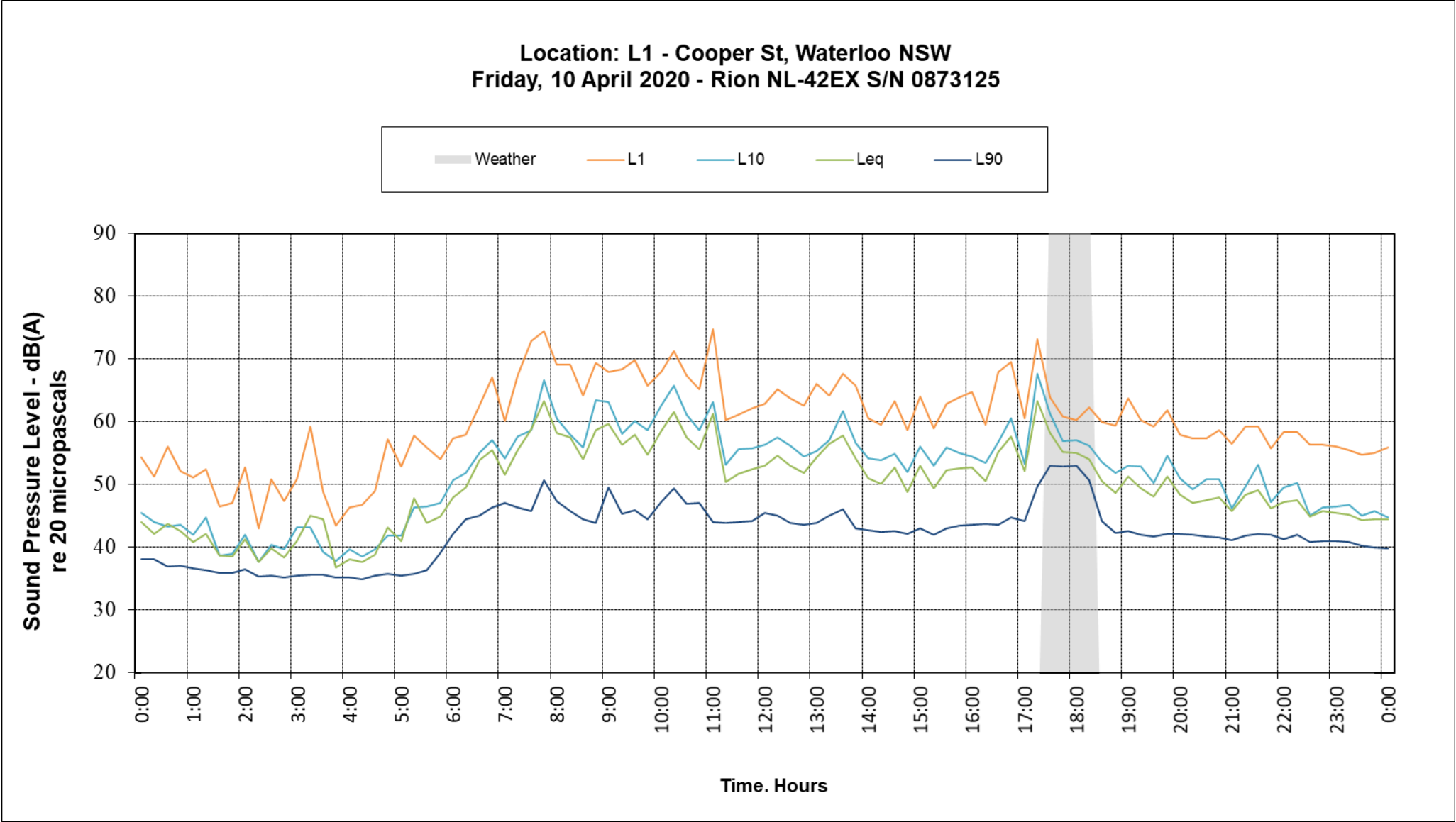


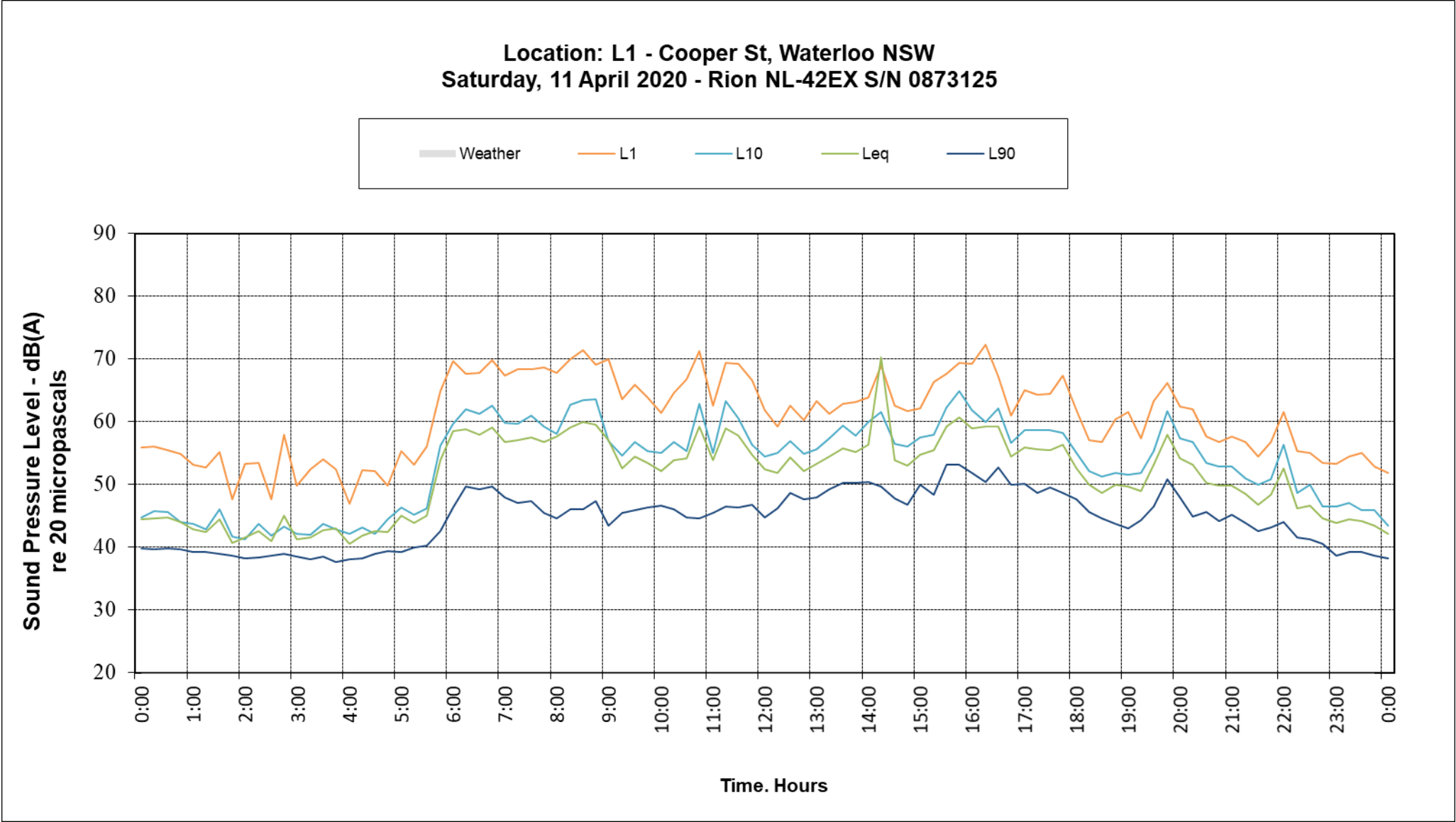
15.9.2 Current Noise Survey Results by Stantec Australia

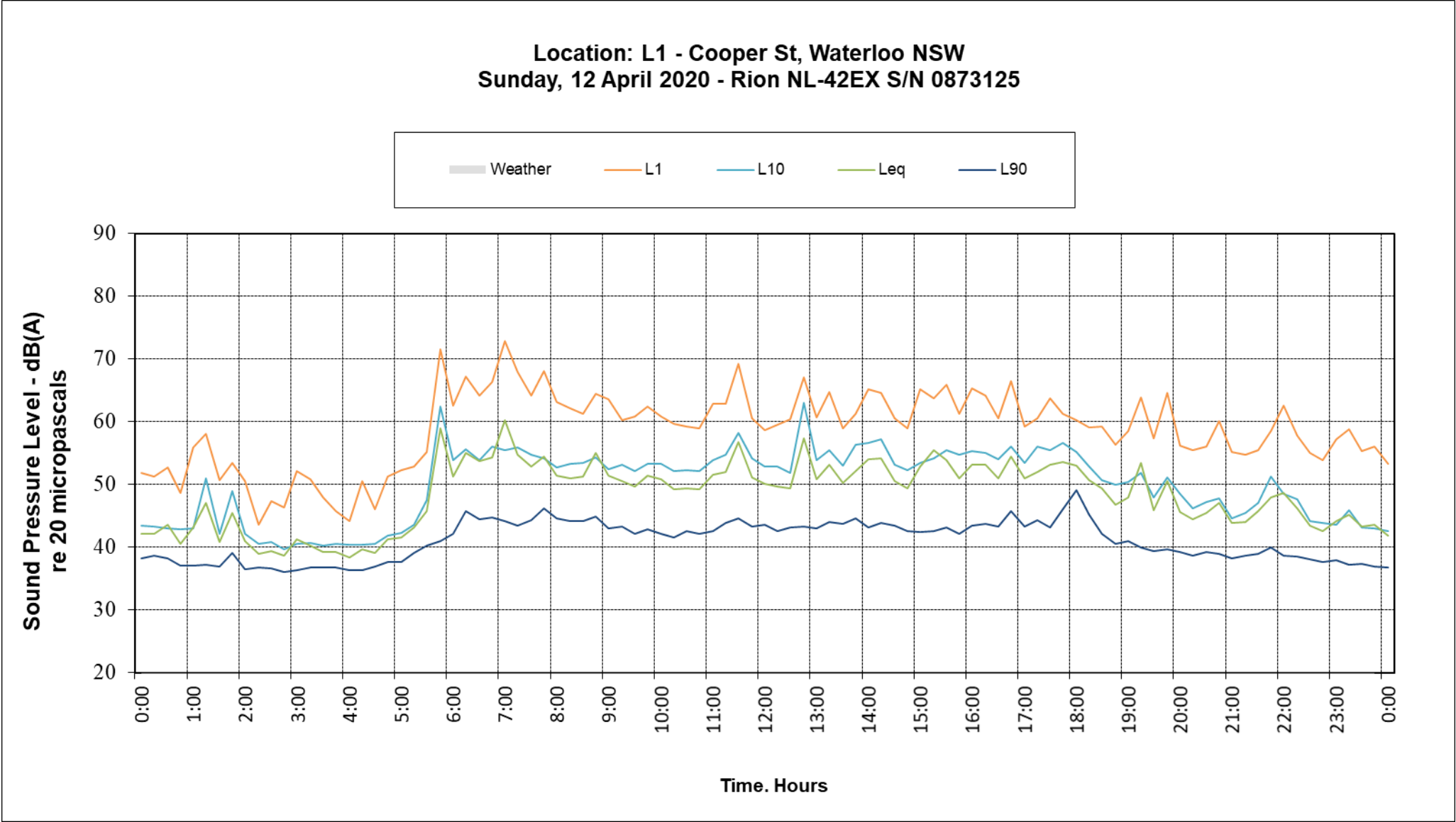


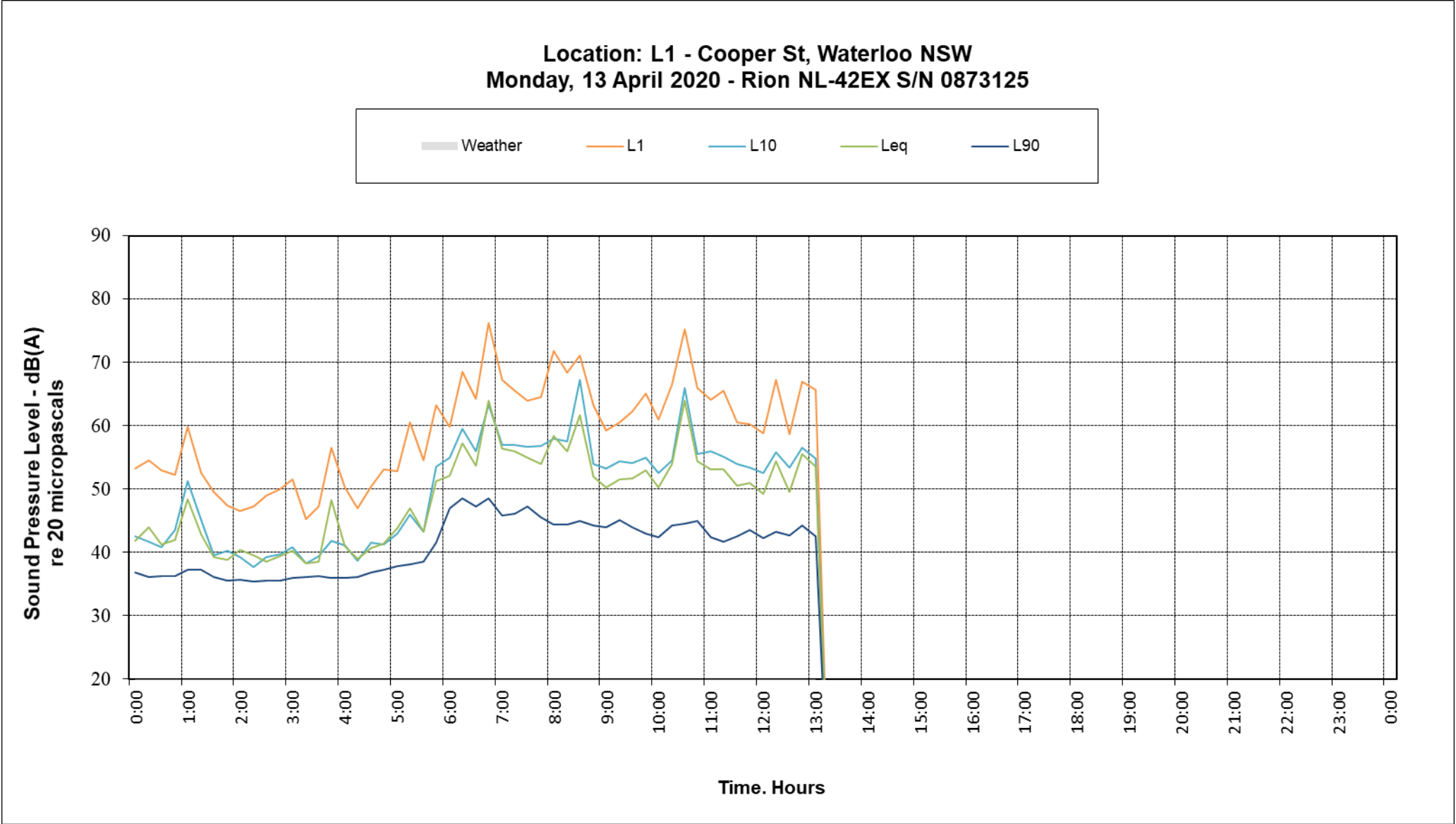


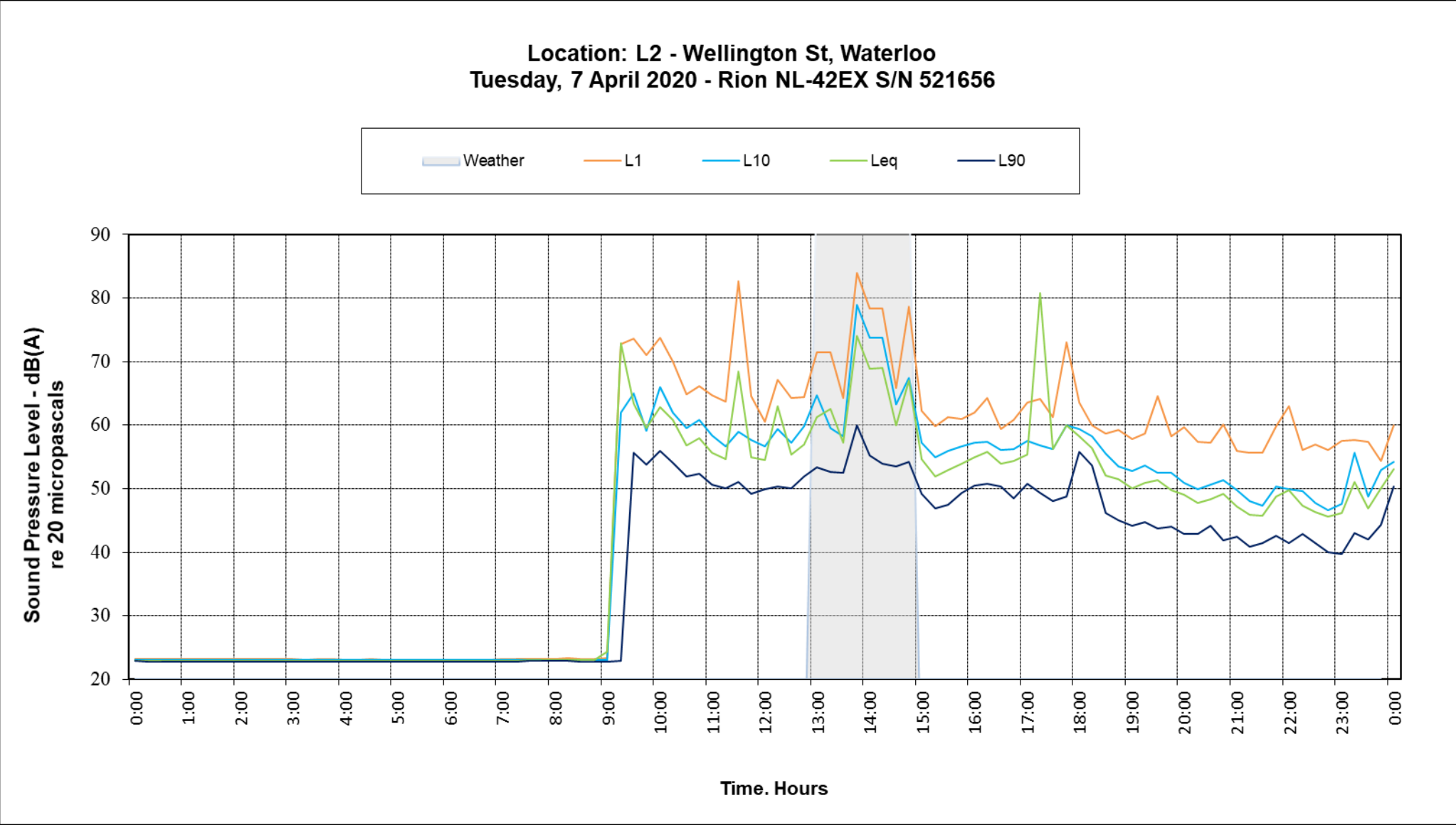


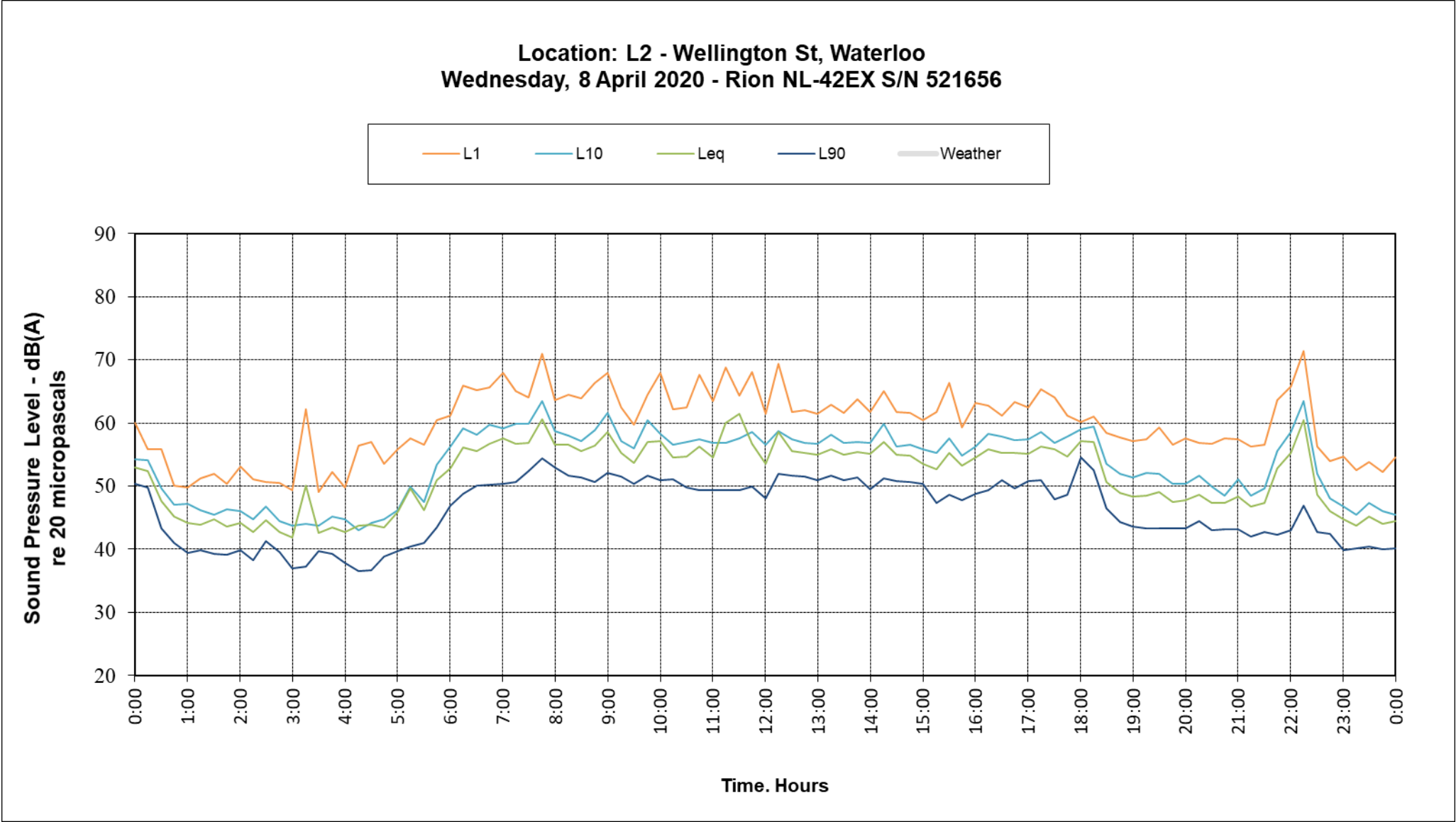


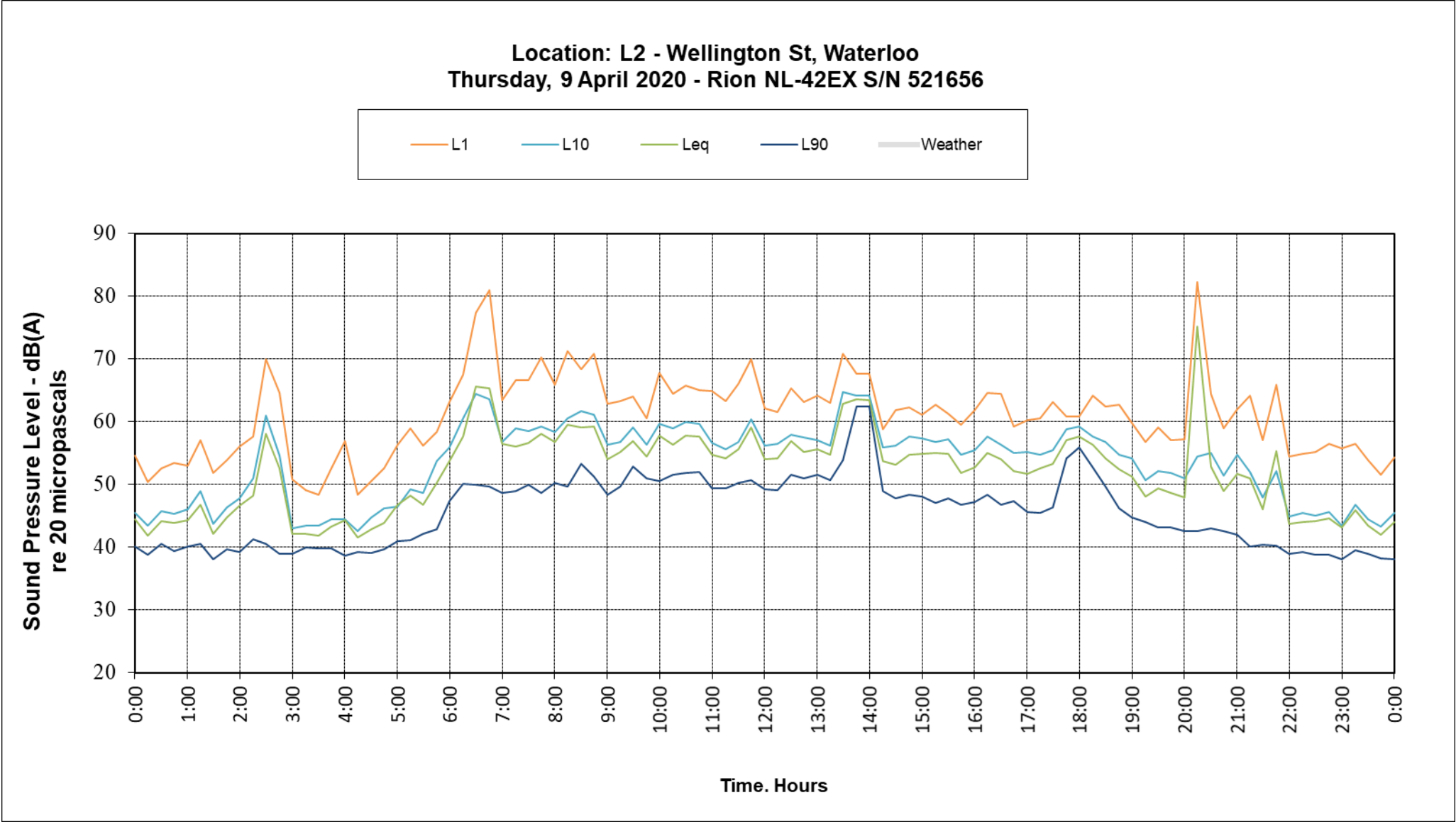


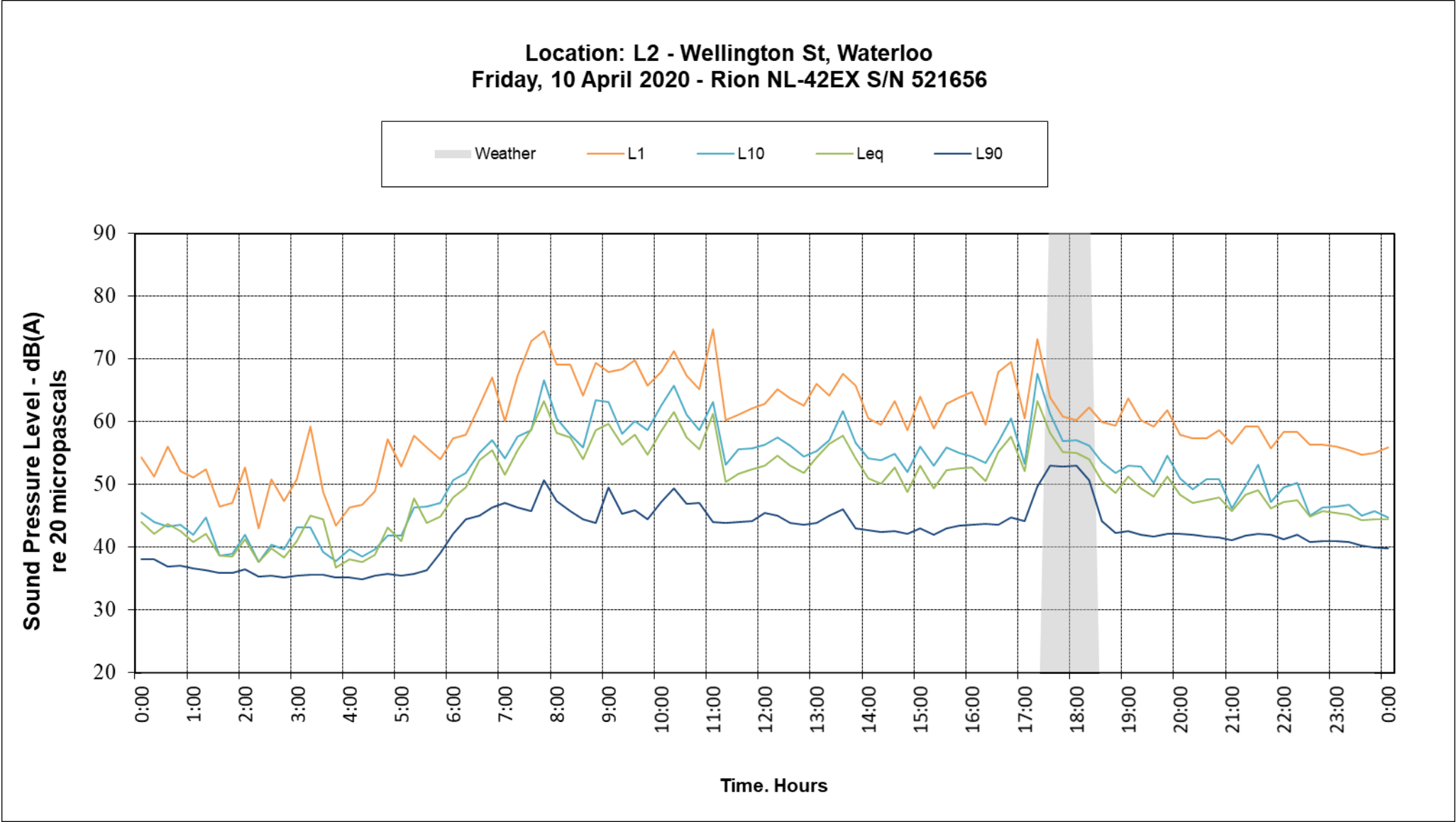


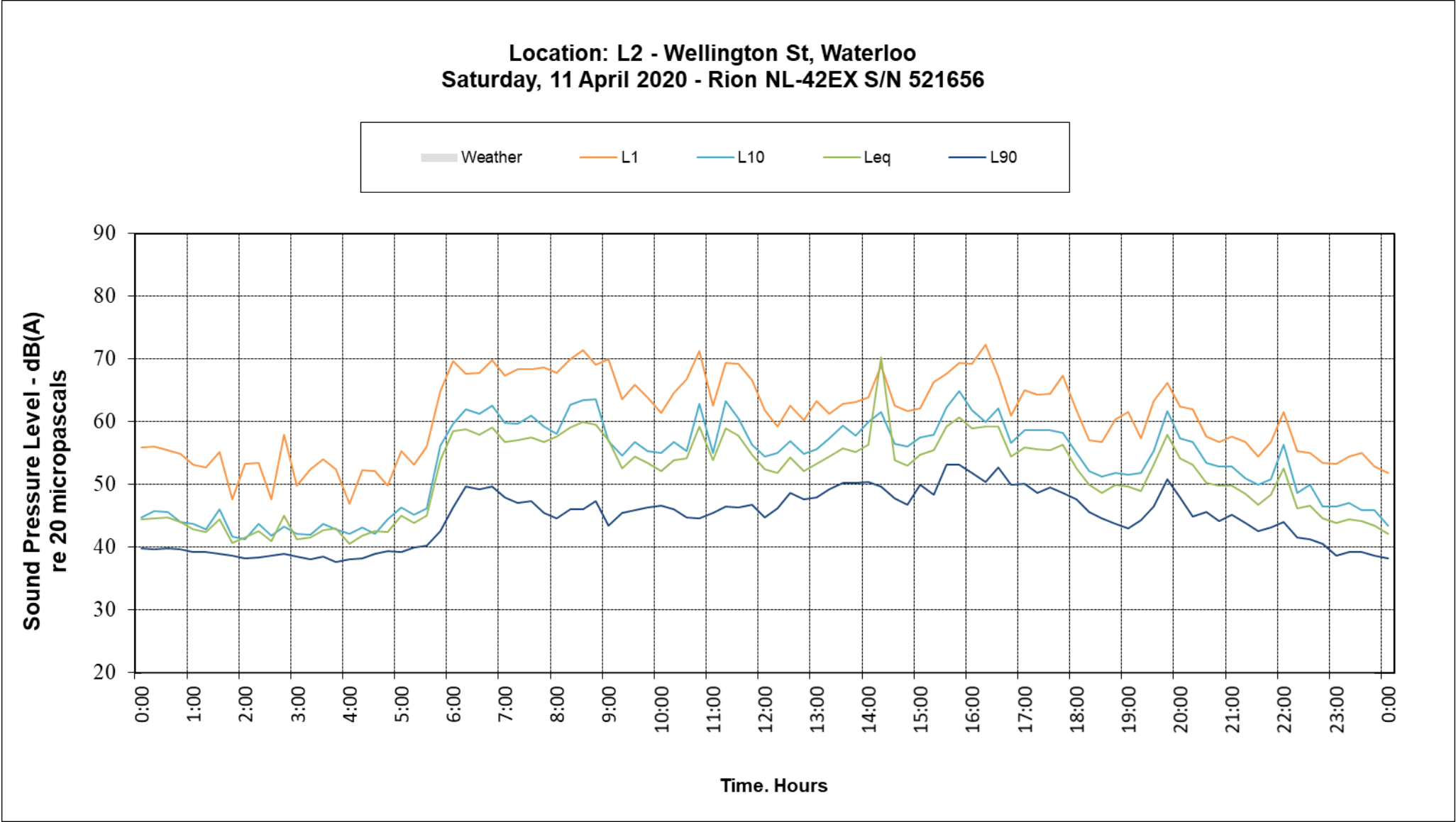


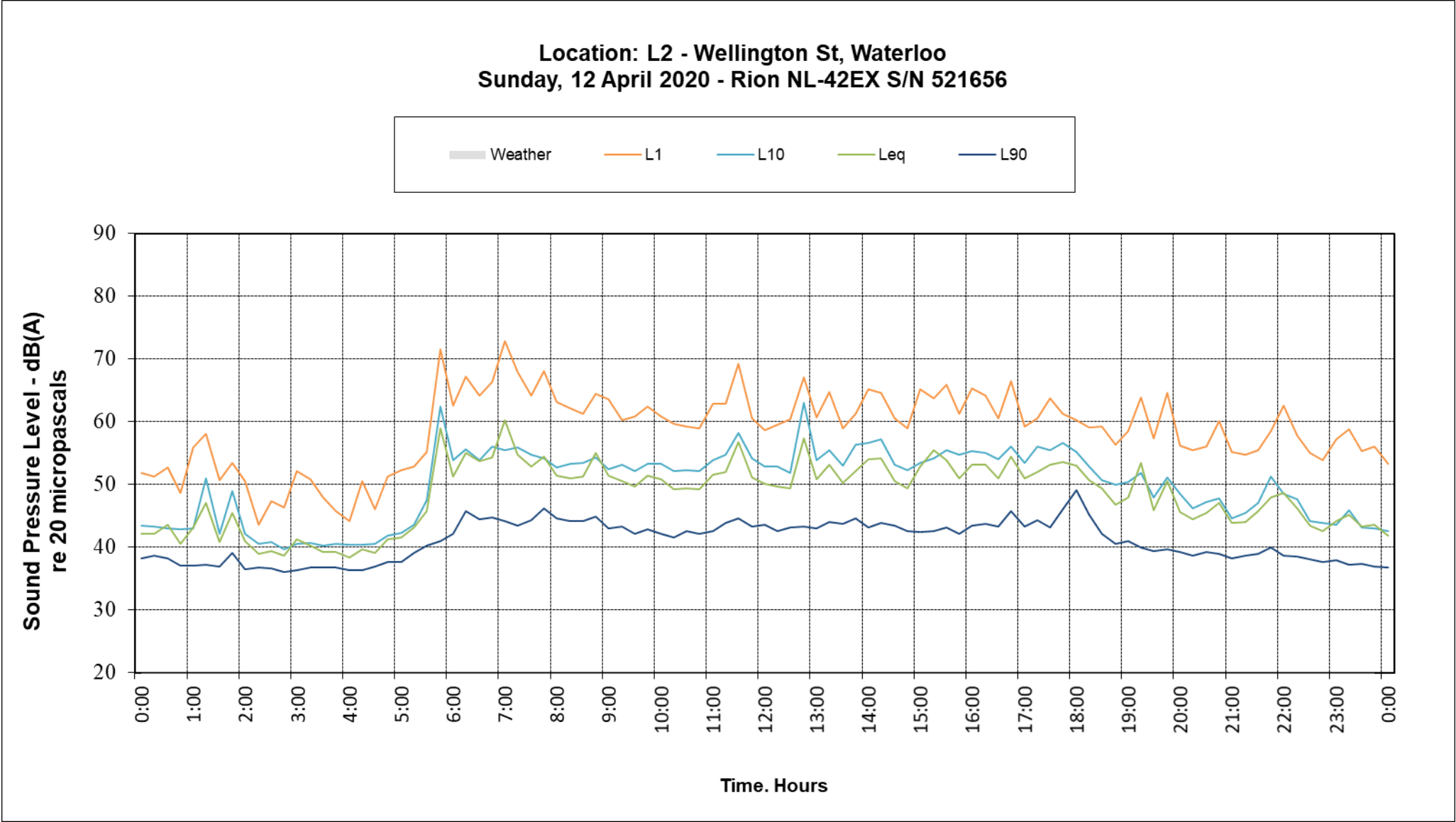


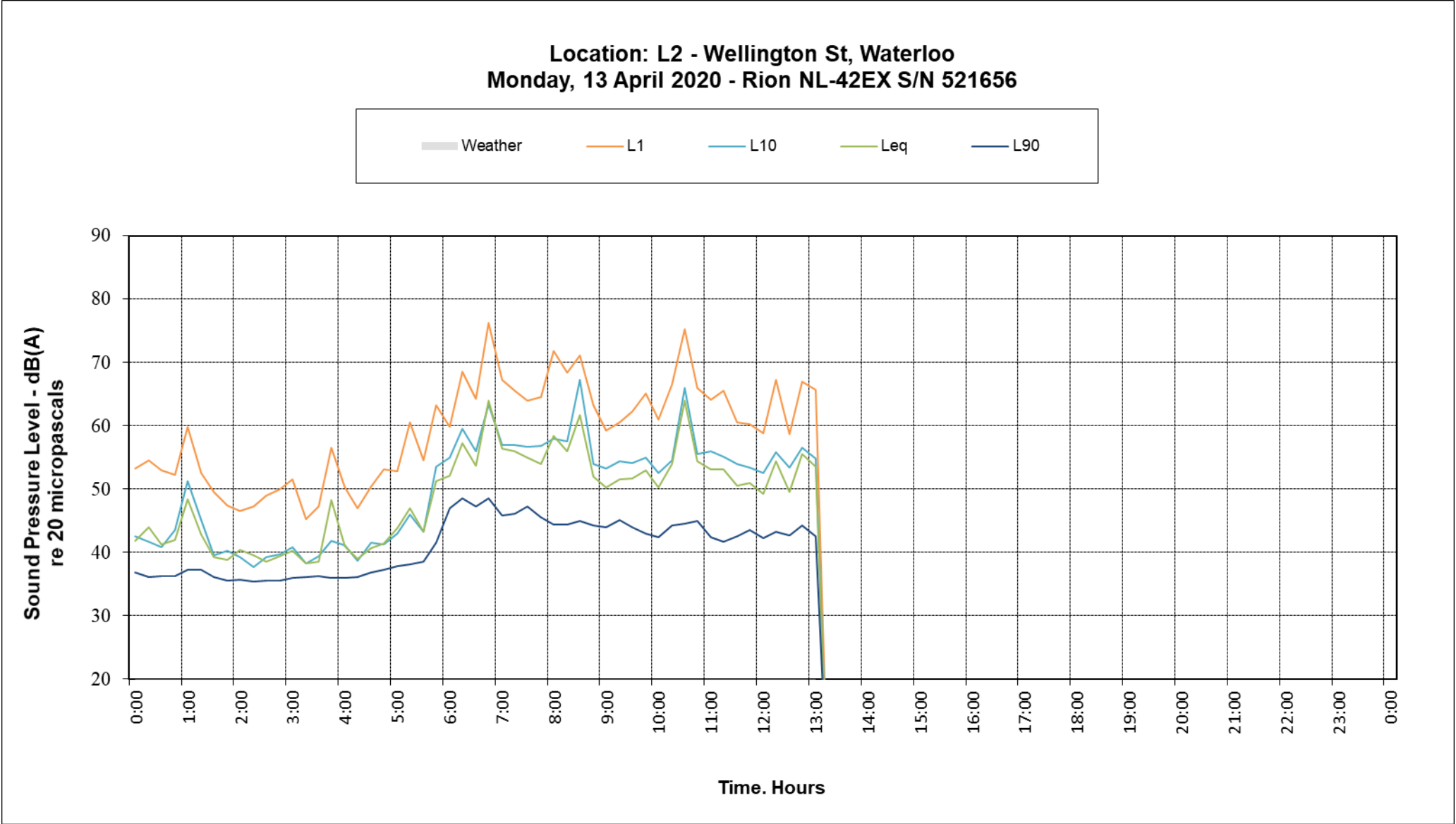


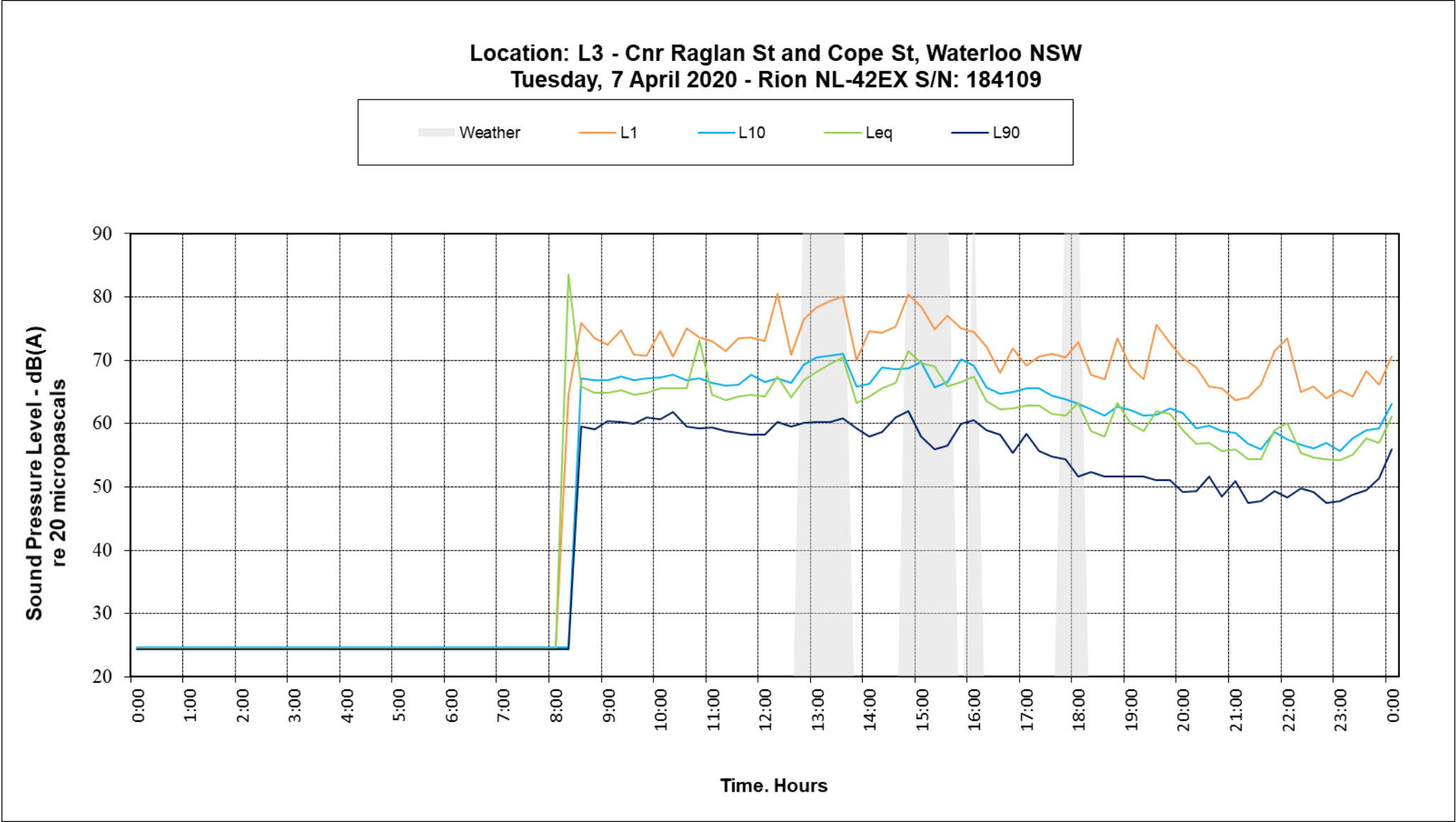




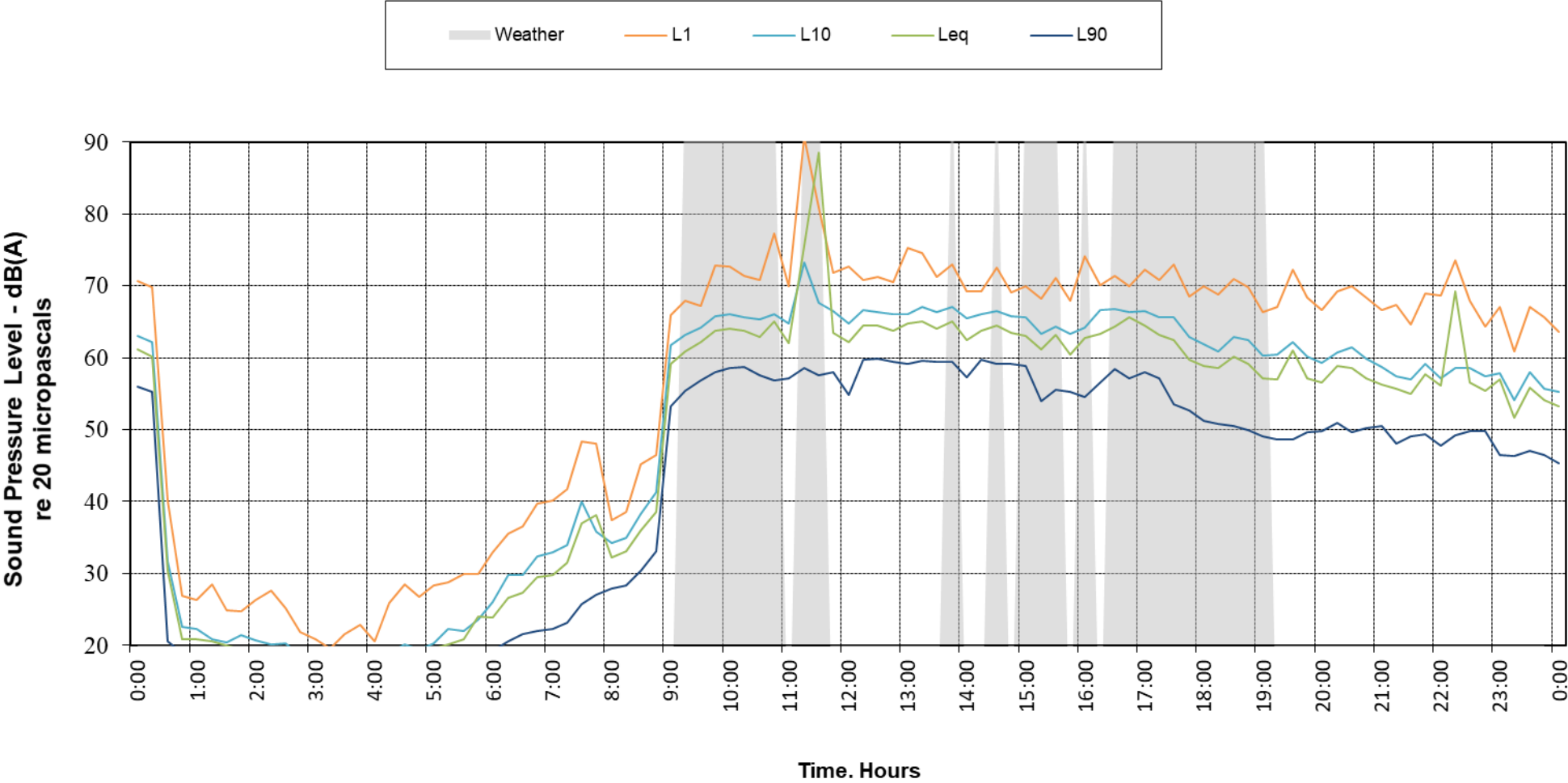


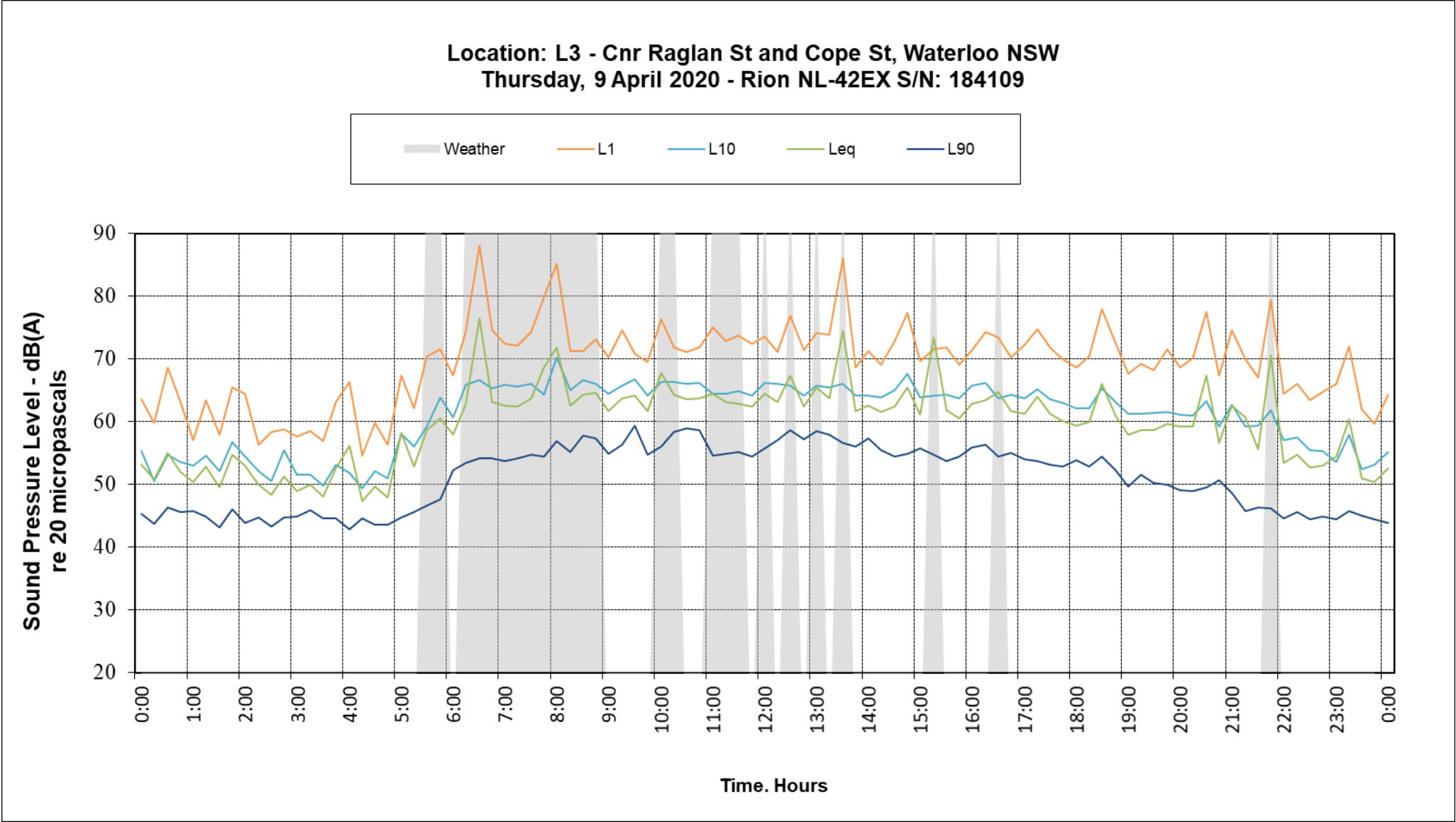


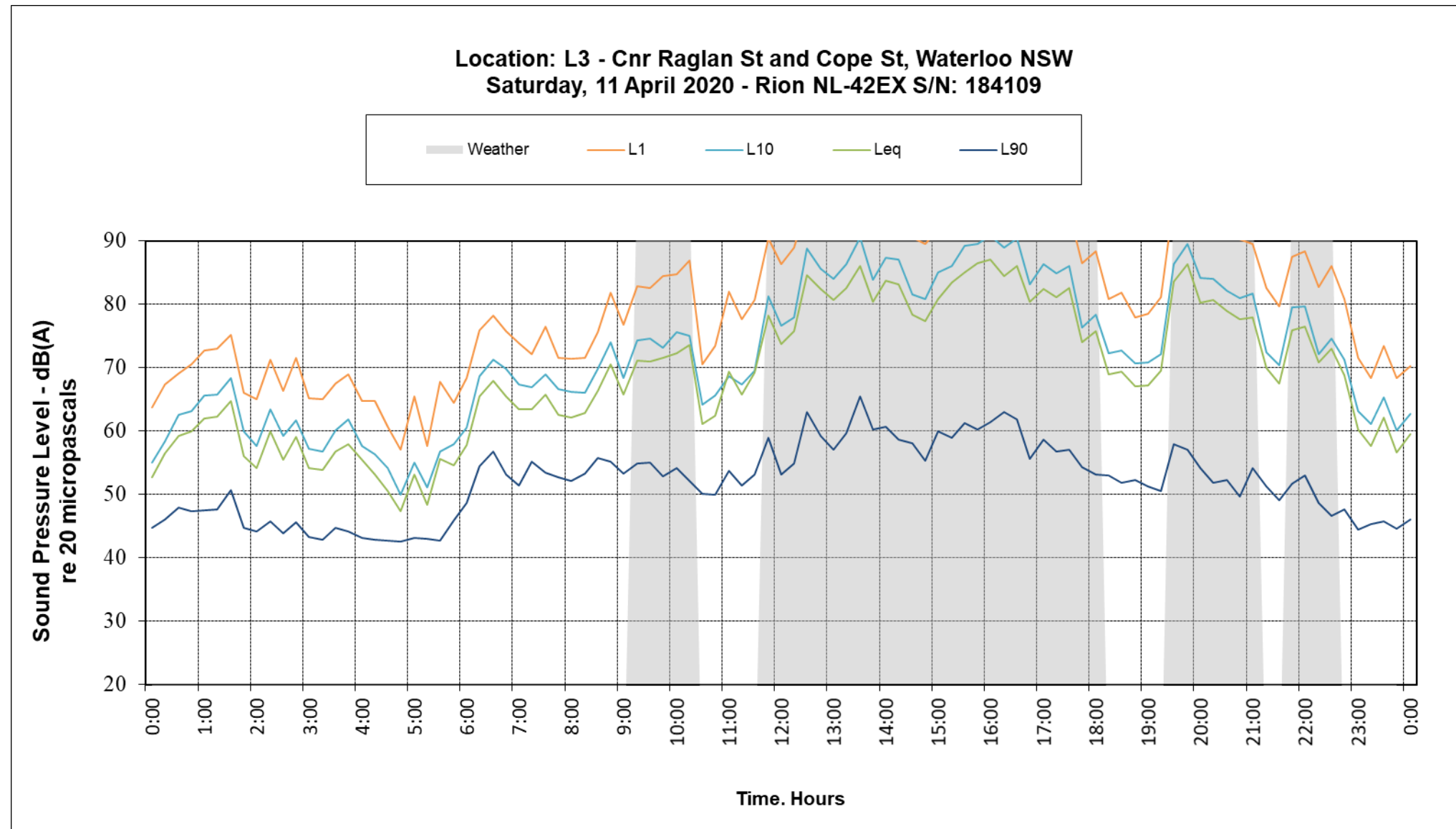


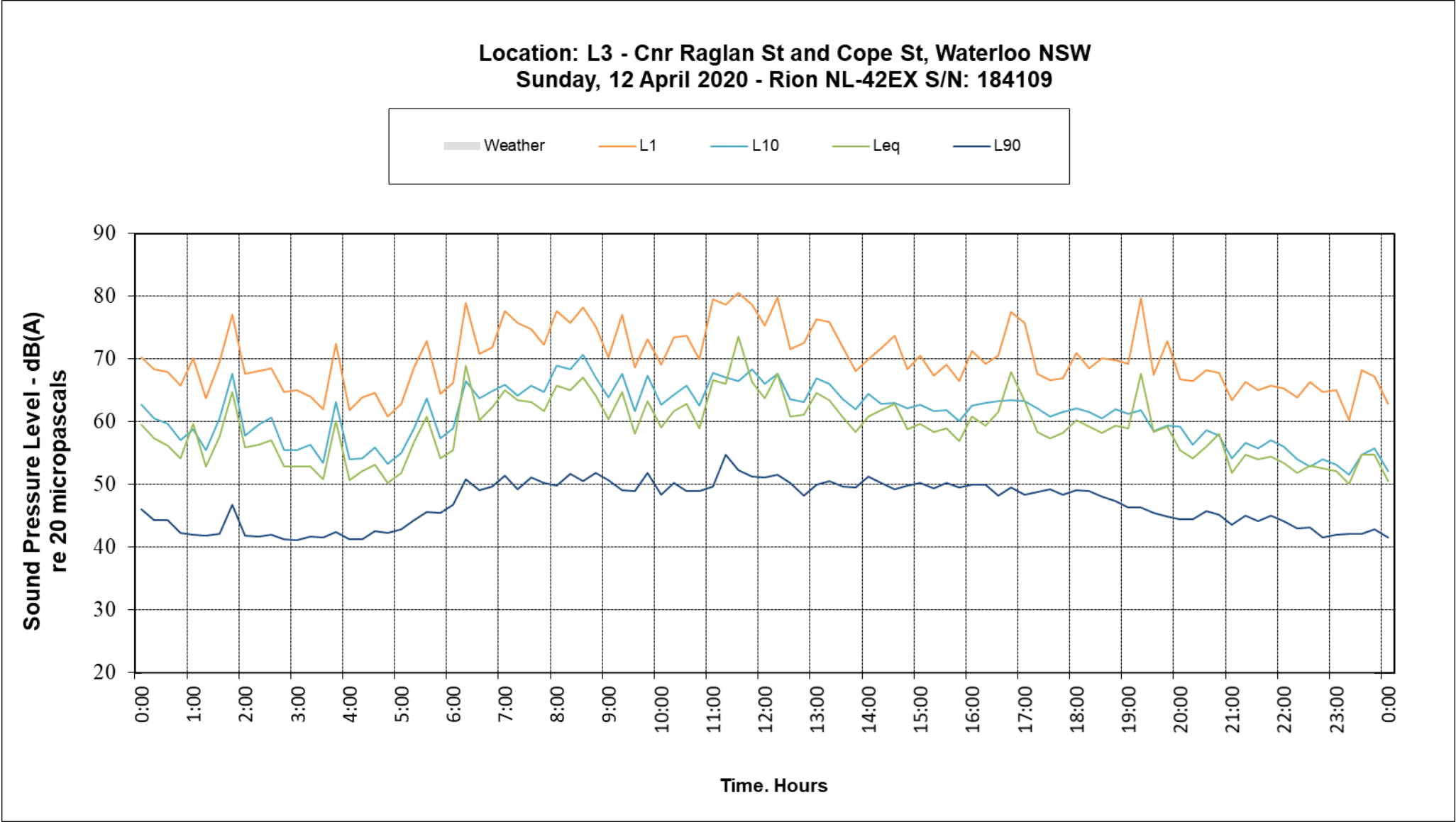


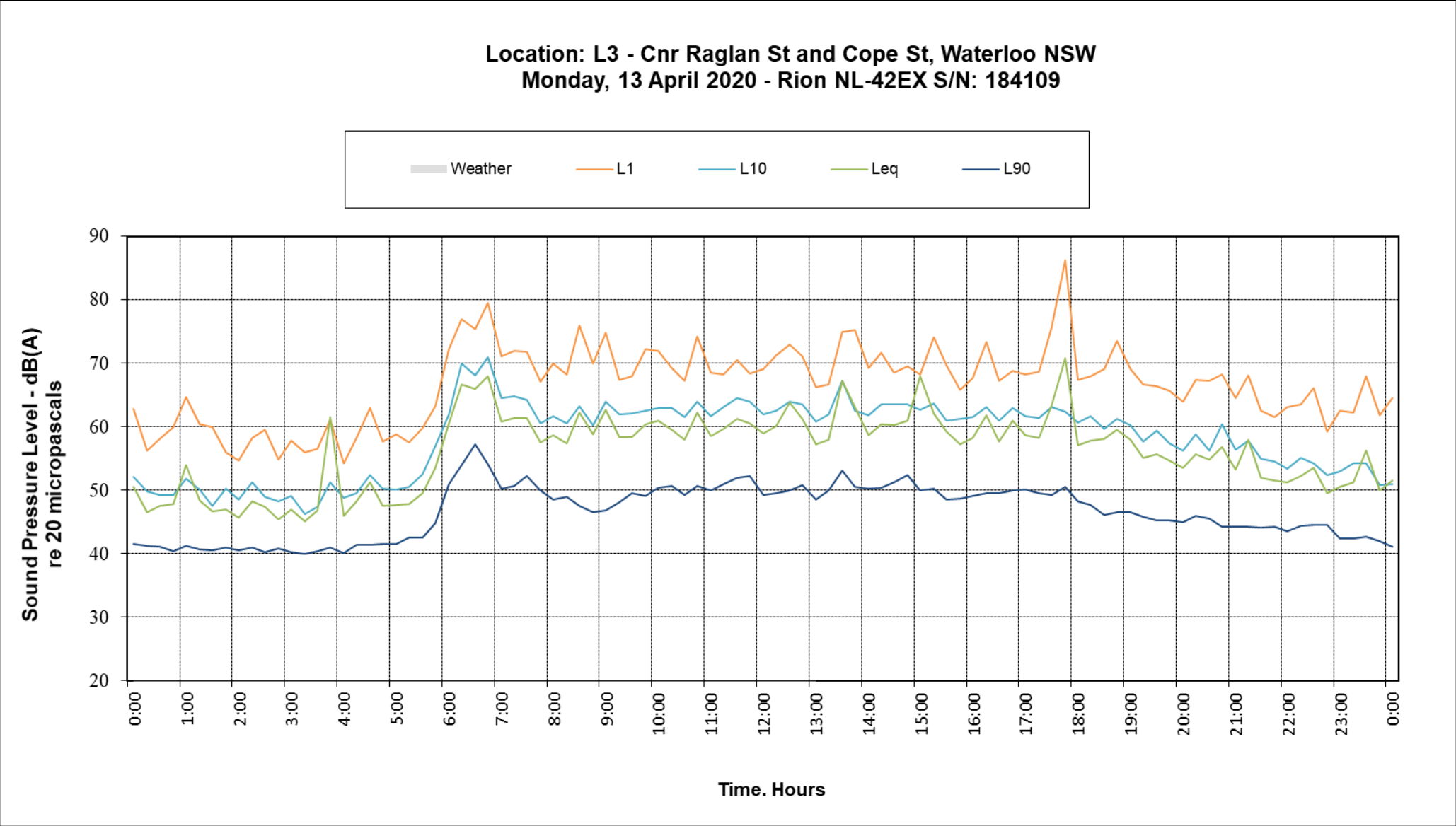
Location: L3 - Cnr Raglan St and Cope St, Waterloo NSW
Wednesday, 8 April 2020 - Rion NL-42EX S/N: 184109

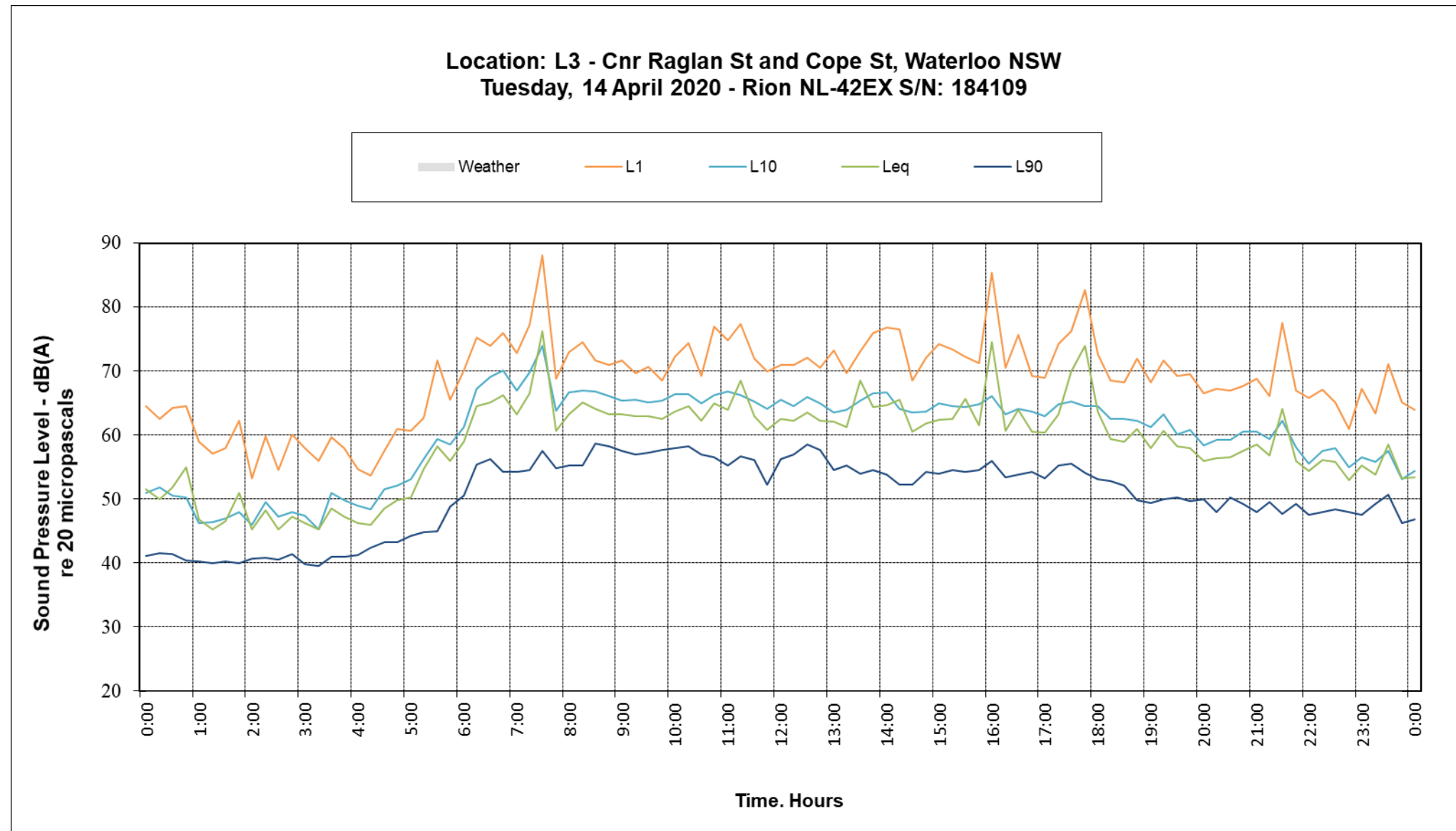


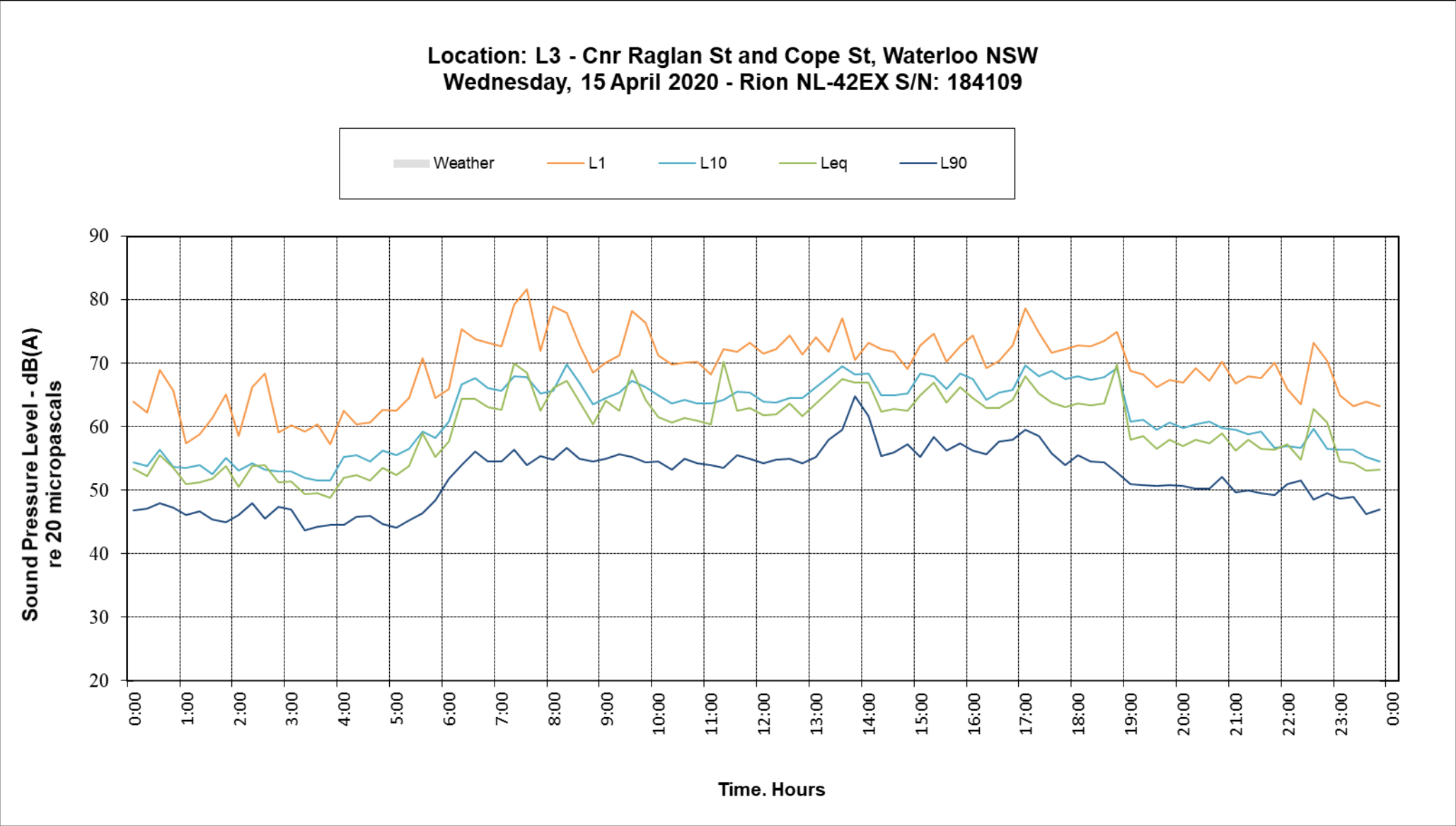


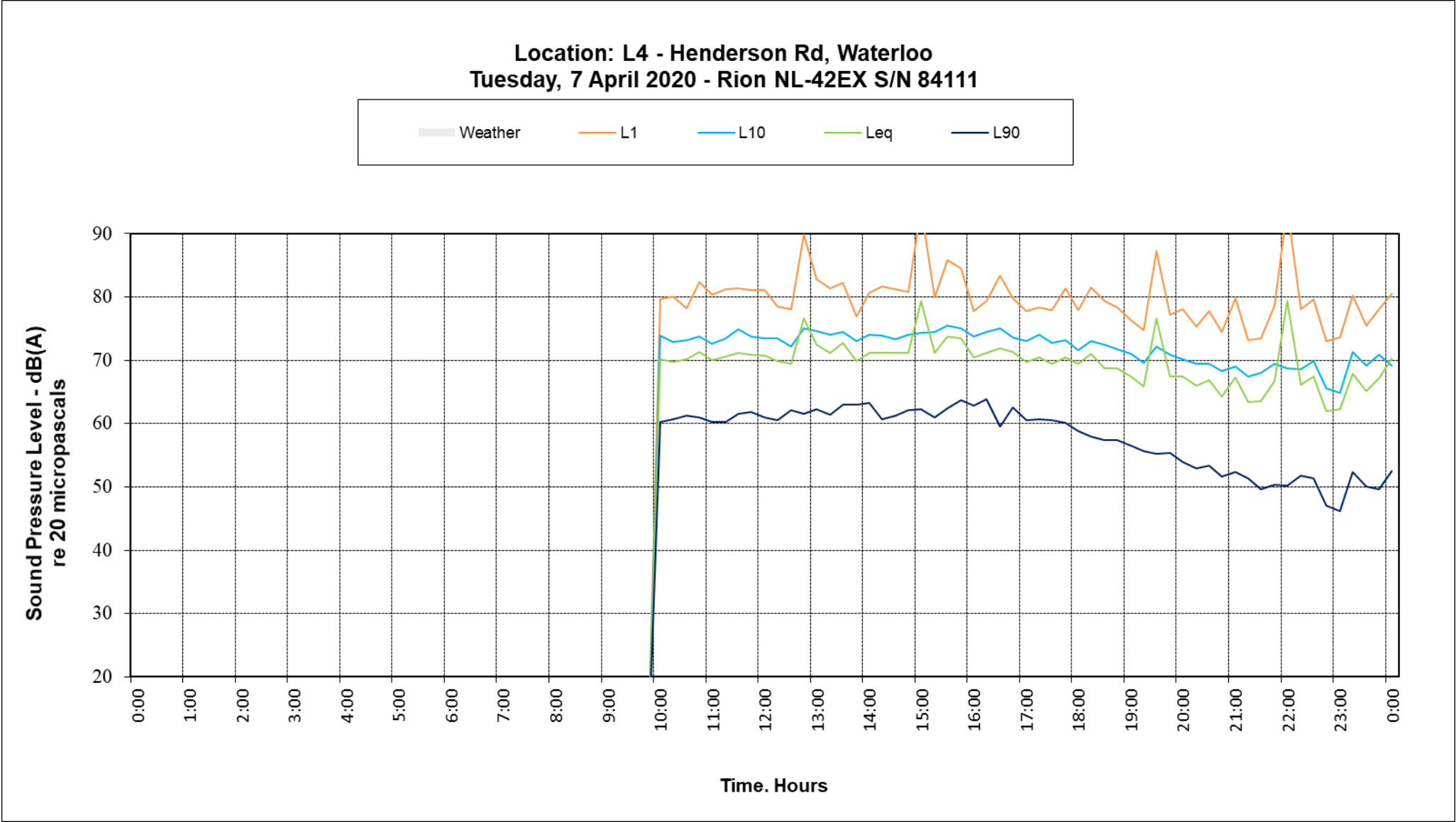












Location: L4 - Henderson Rd, Waterloo
Wednesday, 8 April 2020 - Rion NL-42EX S/N 84111

