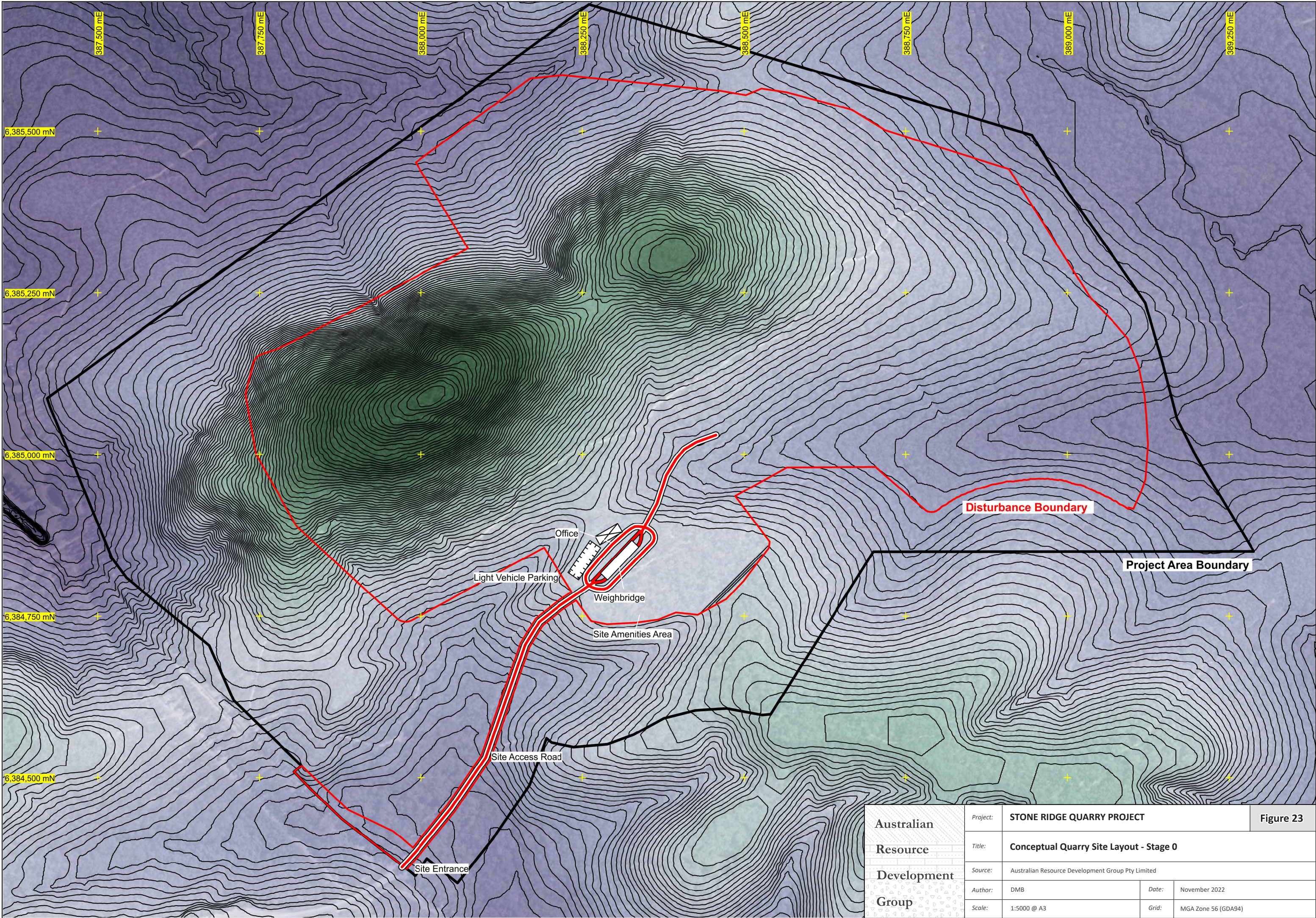
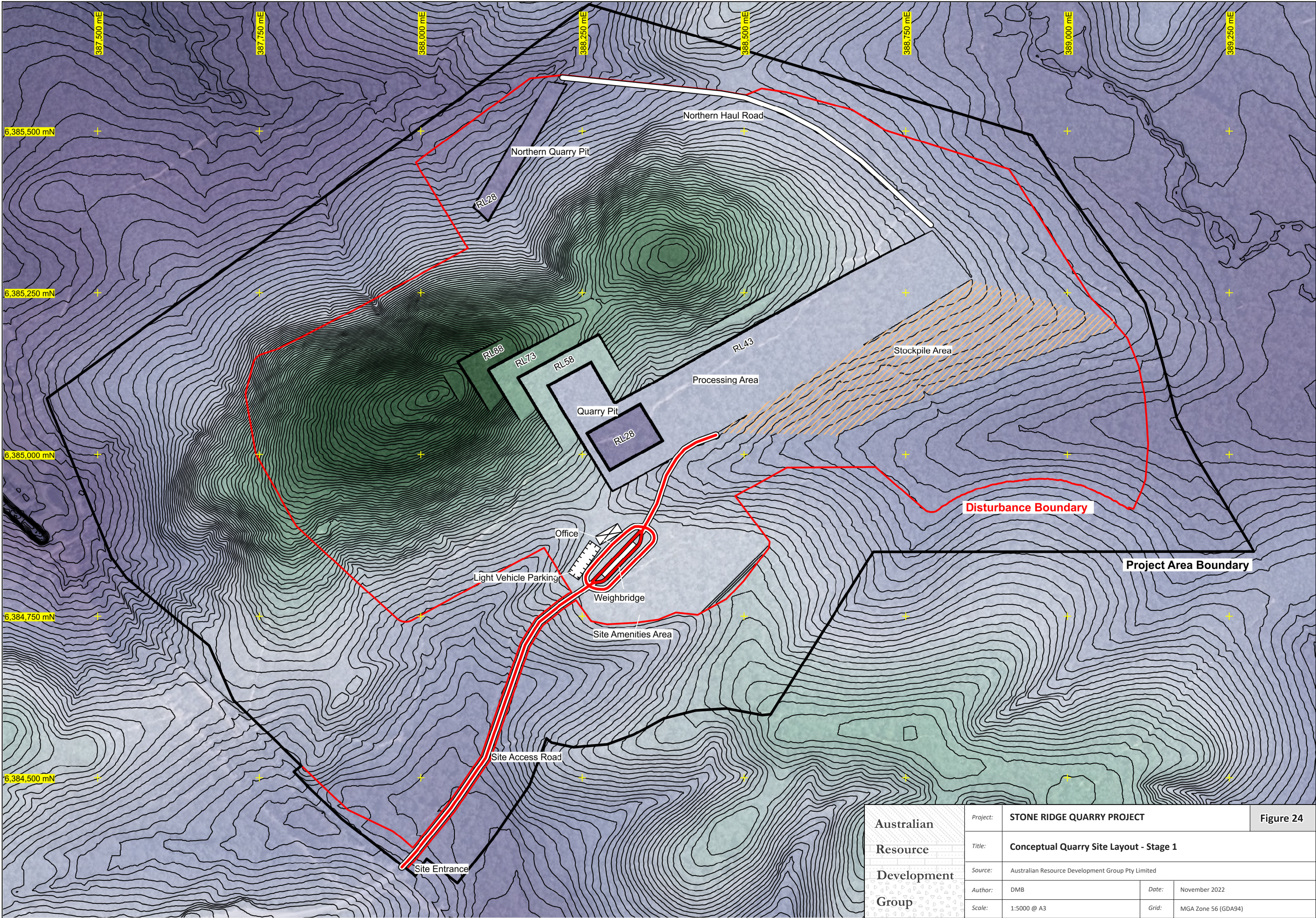


APPENDIX 4

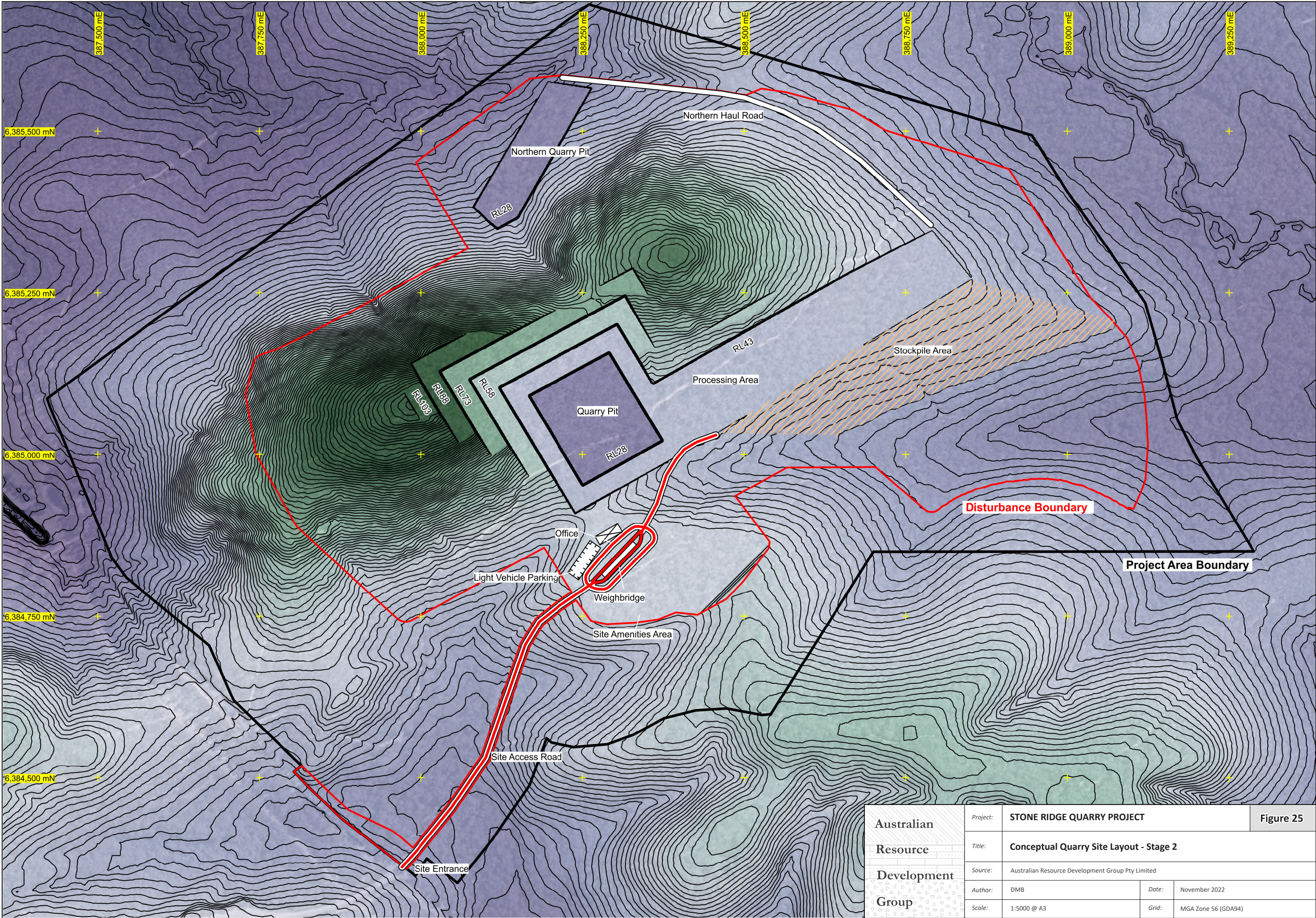
Report on Quarry Resource Assessment Investigations

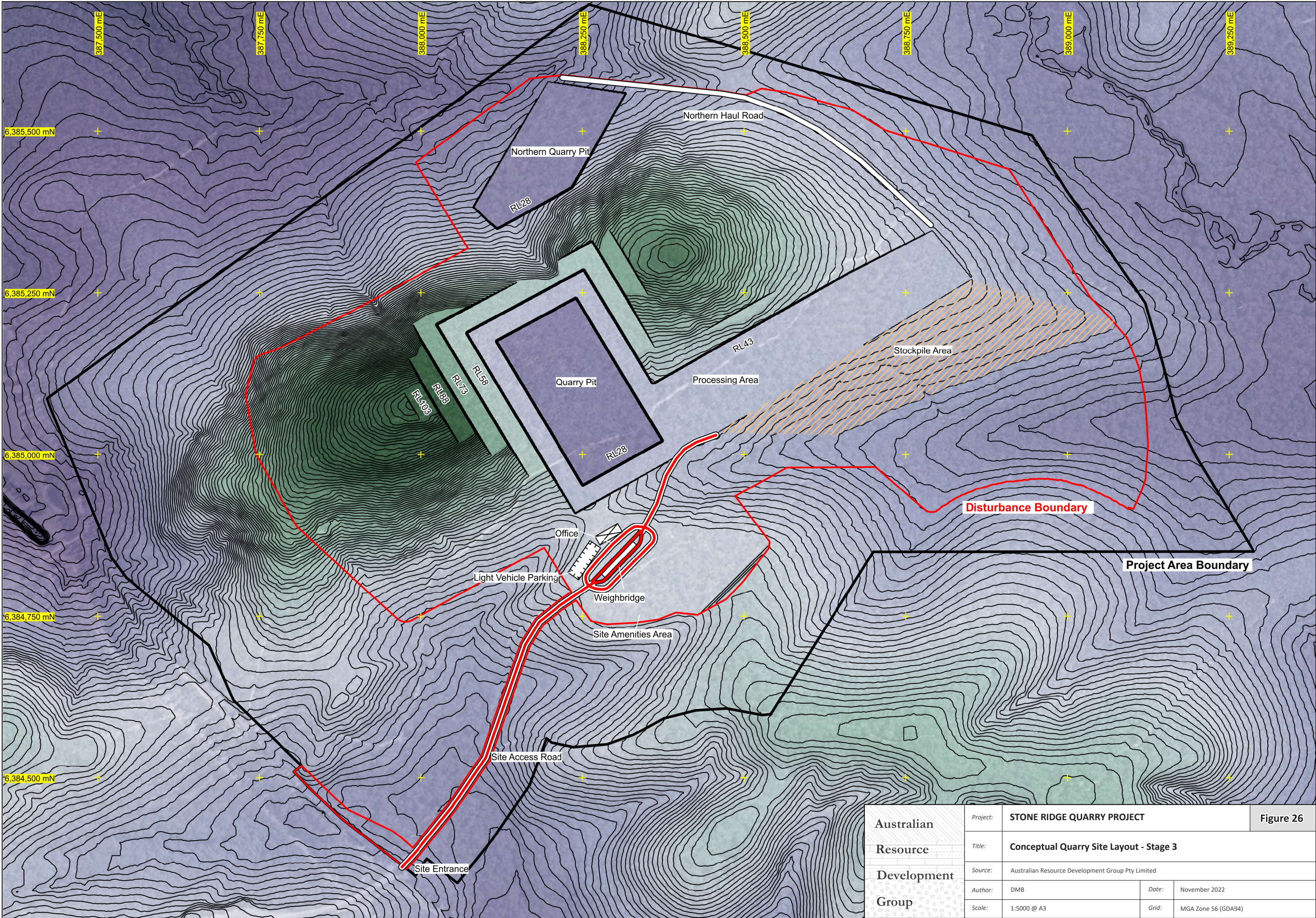


Australian Resource Development Group	Project:	STONE RIDGE QUARRY PROJECT		Figure 23
	Title:	Conceptual Quarry Site Layout - Stage 0		
	Source:	Australian Resource Development Group Pty Limited		
	Author:	DMB	Date:	November 2022
	Scale:	1:5000 @ A3	Grid:	MGA Zone 56 (GDA94)



Australian Resource Development Group	Project:	STONE RIDGE QUARRY PROJECT		Figure 24
	Title:	Conceptual Quarry Site Layout - Stage 1		
	Source:	Australian Resource Development Group Pty Limited		
	Author:	DMB	Date:	November 2022
	Scale:	1:5000 @ A3	Grid:	MGA Zone 56 (GDA94)





Australian Resource Development Group	Project:	STONE RIDGE QUARRY PROJECT		Figure 26
	Title:	Conceptual Quarry Site Layout - Stage 3		
	Source:	Australian Resource Development Group Pty Limited		
	Author:	DMB	Date:	November 2022
	Scale:	1:5000 @ A3	Grid:	MGA Zone 56 (GDA94)