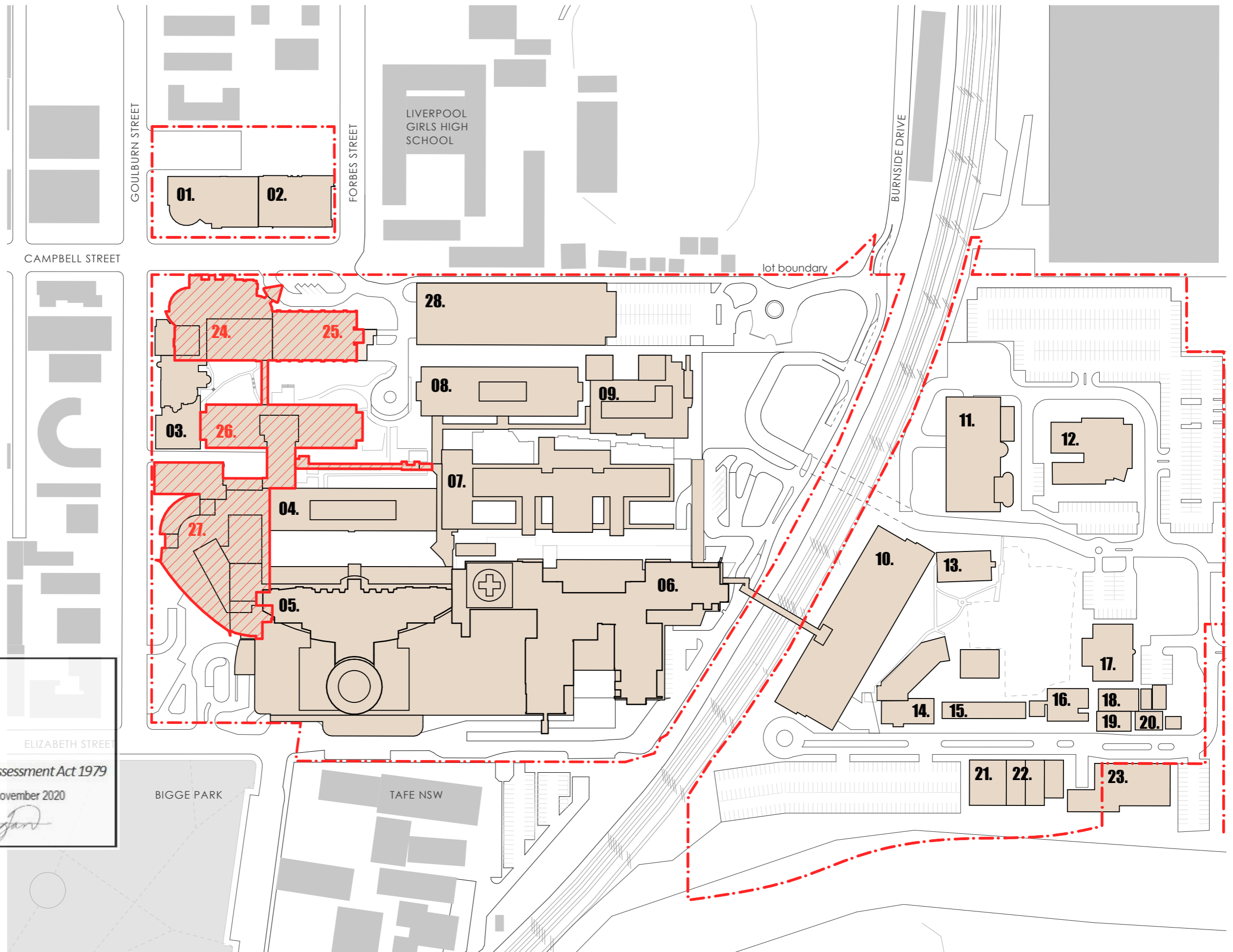


**LEGEND**

- 01. health services building
- 02. ingham building
- 03. oncology bunkers
- 04. caroline chisholm
- 05. old clinical services building
- 06. new clinical services bld
- 07. mental health centre
- 08. don everett building
- 09. brain injury unit
- 10. P4 multi-storey car park
- 11. central energy building
- 12. ngara health education
- 13. bungala building
- 14. child care centre
- 15. staff education training
- 16. physical resources
- 17. admin building
- 18. multicultural health services
- 19. biu admin
- 20. biu nursing area
- 21. interpret building
- 22. store shed
- 23. isd swsahs
- 24. cancer building
- 25. pathology building
- 26. alex grimson
- 27. thomas & rachael moore education centre
- 28. P2 car park



- buildings to be demolished
- lot boundary
- existing buildings

**NSW GOVERNMENT** | **Planning, Industry & Environment**

*Issued under the Environmental Planning and Assessment Act 1979*

Approved Application no: SSD-10389    Granted on: 30 November 2020

Sheet no: 1 of 47    Signed: *Megan*

fitzpatrick+partners

© Copyright 2018  
p. +61 (0)2 8274 8200    w. www.fitzpatrickpartners.com  
a. LEVEL 6, 9 CASTLEREAGH ST, SYDNEY 2000, AUSTRALIA

THIS DRAWING IS ISSUED UPON THE CONDITION IT IS NOT COPIED, REPRODUCED, RETAINED OR DISCLOSED TO ANY UNAUTHORISED PERSON EITHER WHOLLY OR IN PART WITHOUT PRIOR CONSENT IN WRITING OF fitzpatrick+partners.  
DO NOT SCALE DRAWINGS. CHECK DIMENSIONS BEFORE COMMENCING WORK.  
DRAWINGS SHOW DESIGN INTENT ONLY. SHOP DRAWINGS ARE TO BE PROVIDED FOR APPROVAL PRIOR TO CONSTRUCTION OR MANUFACTURE.  
INCONSISTENCIES ARE TO BE REPORTED TO fitzpatrick + partners.

AMENDMENTS	REV.	DATE	DESCRIPTION
	06	24/04/20	FOR REVIEW
	07	07/05/20	SSDA SUBMISSION
	08	07/08/20	SSDA AMENDMENT
	09	06/11/20	SSDA AMENDMENT

CHK	PROJECT
RP	LIVERPOOL HEALTH & ACADEMIC PRECINCT
RP	ELIZABETH STREET LIVERPOOL NSW
RP	CLIENT
RP	HEALTH INFRASTRUCTURE
RP	14/77 PACIFIC HWY, NORTH SYDNEY NSW 2060

PROJECT NORTH    SCALE  
1:2000 @A3

25mm ON ORIGINAL






DRAWING  
**BUILDING DEMOLITION PLAN**

PRINT DATE  
5/11/2020

PROJECT NO. 21807	DRAWING NO. A-SSDA-MW-04	ISSUE 09
STATUS <b>SSDA AMENDMENT</b>		

**LEGEND**

- 01. health services building
- 02. ingham building
- 03. oncology bunkers
- 04. caroline chisholm
- 05. old clinical services building
- 06. new clinical services bld
- 07. mental health centre
- 08. don everett building
- 09. brain injury unit
- 10. P4 multi-storey car park
- 11. central energy building
- 12. ngara health education
- 13. bungala building
- 14. child care centre
- 15. staff education training
- 16. physical resources
- 17. admin building
- 18. multicultural health services
- 19. biu admin
- 20. biu nursing area
- 21. interpret building
- 22. store shed
- 23. isd swsahs
- 24. cancer building
- 25. pathology building
- 26. alex grimson
- 27. thomas & rachael moore education centre
- 28. P2 car park

-  buildings above shown dotted
-  buildings above to be demolished
-  basement to be demolished
-  lot boundary
-  existing buildings



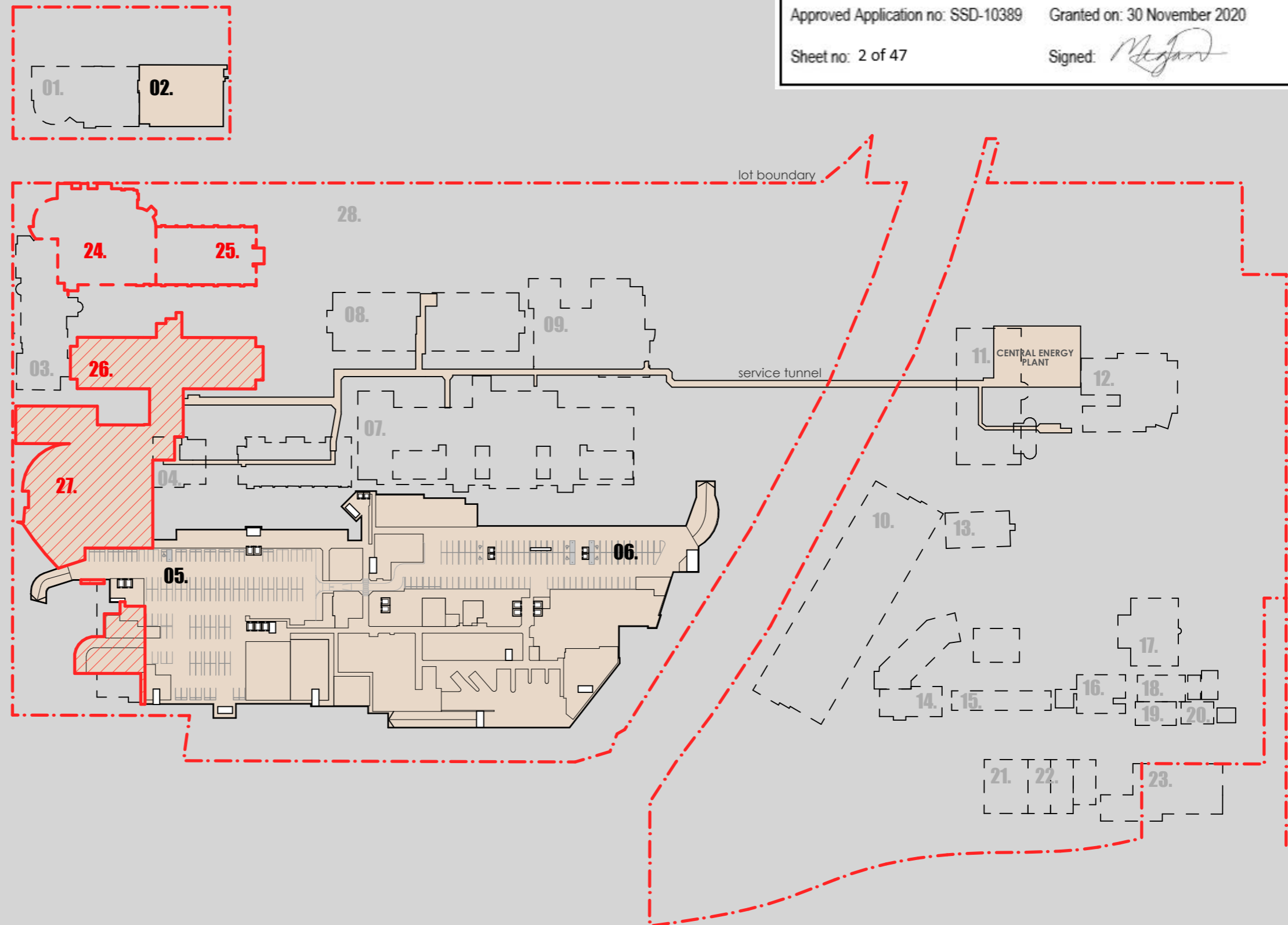
**Planning,  
Industry &  
Environment**

Issued under the Environmental Planning and Assessment Act 1979

Approved Application no: SSD-10389    Granted on: 30 November 2020


Sheet no: 2 of 47

Signed: 



REV.	DATE	DESCRIPTION
06	24/04/20	FOR REVIEW
07	07/05/20	SSDA SUBMISSION
08	07/08/20	SSDA AMENDMENT
09	06/11/20	SSDA AMENDMENT

CHK	PROJECT
RP	LIVERPOOL HEALTH & ACADEMIC PRECINCT
RP	ELIZABETH STREET LIVERPOOL NSW
RP	CLIENT
RP	HEALTH INFRASTRUCTURE
RP	14/77 PACIFIC HWY, NORTH SYDNEY NSW 2060

PROJECT NORTH	SCALE
	1:2000 @A3
25mm ON ORIGINAL	

DRAWING
BASEMENT DEMOLITION PLAN
PRINT DATE
5/11/2020

PROJECT NO.	DRAWING NO.	ISSUE
21807	A-SSDA-MW-05	09
STATUS		
SSDA AMENDMENT		



# Planning, Industry & Environment

Issued under the Environmental Planning and Assessment Act 1979

Approved Application no: SSD-10389    Granted on: 30 November 2020

Sheet no: 3 of 47

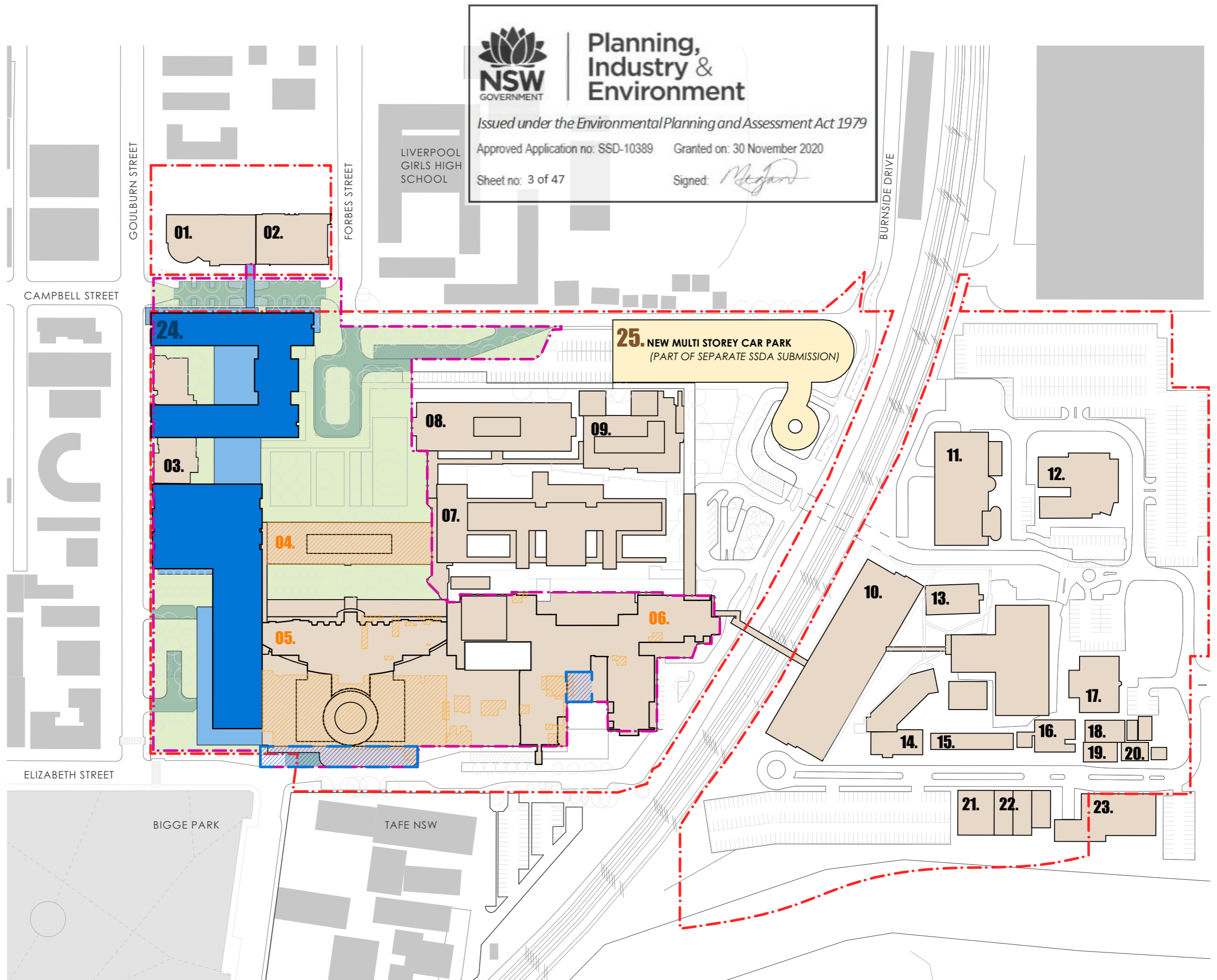
Signed: *Megard*

## LEGEND

- 01. health services building
- 02. ingham building
- 03. oncology bunkers
- 04. caroline chisholm
- 05. old clinical services building
- 06. new clinical services bld
- 07. mental health centre
- 08. don everett building
- 09. brain injury unit
- 10. P4 multi-storey car park
- 11. central energy building
- 12. ngara health education
- 13. bungala building
- 14. child care centre
- 15. staff education training
- 16. physical resources
- 17. admin building
- 18. multicultural health services
- 19. biu admin
- 20. biu nursing area
- 21. interpret building
- 22. store shed
- 23. isd swsahs
- 24. new integrated services building (ISB)
- 25. new multi storey car park (part of separate SSDA)

\* BUILDINGS 04, 05 & 06 TO BE REFURBISHED INTERNALLY

- road works
- landscape works
- new integrated services building (ISB)
- external facade/works to existing clinical services buildings
- refurbished area of existing building, internal works only
- lot boundary
- main works SSDA extent
- existing buildings



THIS DRAWING IS ISSUED UPON THE CONDITION IT IS NOT COPIED, REPRODUCED, RETAINED OR DISCLOSED TO ANY UNAUTHORISED PERSON EITHER WHOLLY OR IN PART WITHOUT PRIOR CONSENT IN WRITINGS OF fitzpatrick+partners  
DO NOT SCALE DRAWINGS. CHECK DIMENSIONS BEFORE COMMENCING WORK.  
DRAWINGS SHOW DESIGN INTENT ONLY. SHOP DRAWINGS ARE TO BE PROVIDED FOR APPROVAL PRIOR TO CONSTRUCTION OR MANUFACTURE.  
INCONSISTENCIES ARE TO BE REPORTED TO fitzpatrick + partners.

AMENDMENTS	REV.	DATE	DESCRIPTION
	07	07/05/20	SSDA SUBMISSION
	08	07/08/20	SSDA AMENDMENT
	09	06/11/20	SSDA AMENDMENT
	10	12/11/20	SSDA AMENDMENT

CHK	PROJECT
RP	LIVERPOOL HEALTH & ACADEMIC PRECINCT
RP	ELIZABETH STREET LIVERPOOL NSW
RP	
RP	

PROJECT NORTH SCALE  
1:2000 @A3  
25mm ON ORIGINAL

DRAWING SITE PLAN  
PRINT DATE 12/11/2020

PROJECT NO.	DRAWING NO.	ISSUE
21807	A-SSDA-MW-06	10
STATUS		
SSDA AMENDMENT		

**LEGEND**

- 01. health services building
- 02. ingham building
- 03. oncology bunkers
- 04. caroline chisholm
- 05. old clinical services building
- 06. new clinical services bld
- 07. mental health centre
- 08. don everett building
- 09. brain injury unit
- 24. new integrated services building (ISB)

**BASEMENT RL+ 7.000**








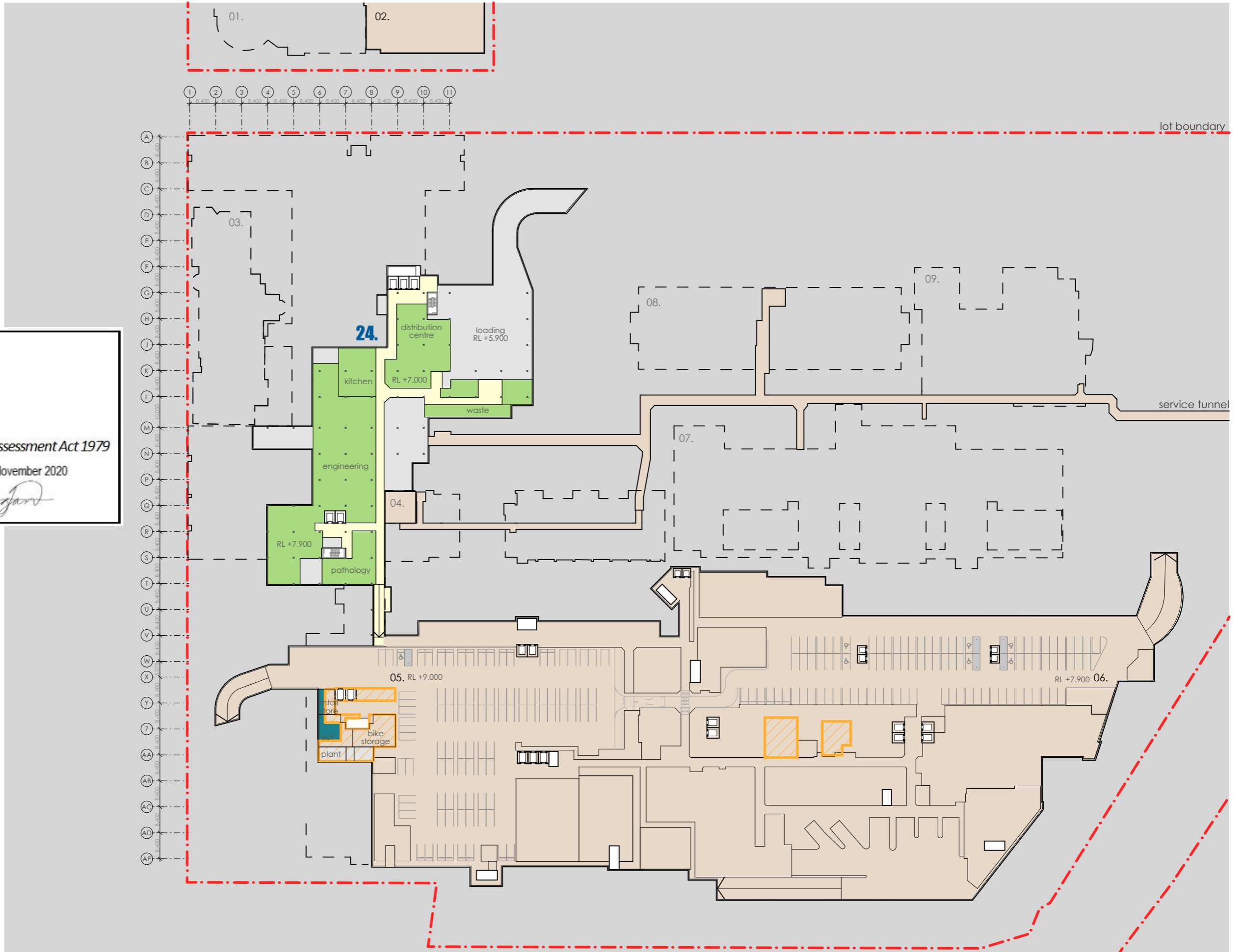
**Planning, Industry & Environment**

*Issued under the Environmental Planning and Assessment Act 1979*

Approved Application no: SSD-10389    Granted on: 30 November 2020

Sheet no: 4 of 47    Signed: *[Signature]*

-  refurbished area of existing building, internal works only
-  new external facade/works expansion of existing building
-  buildings above shown dotted
-  lot boundary
-  existing clinical buildings




fitzpatrick+partners

© Copyright 2018  
 p. +61 (0)2 8274 8200    w. www.fitzpatrickpartners.com  
 G. LEVEL 6, 9 CASTLEREAGH ST, SYDNEY 2000, AUSTRALIA

THIS DRAWING IS ISSUED UPON THE CONDITION IT IS NOT COPIED, REPRODUCED, RETAINED OR DISCLOSED TO ANY UNAUTHORISED PERSON EITHER WHOLLY OR IN PART WITHOUT PRIOR CONSENT IN WRITING OF fitzpatrick+partners  
 DO NOT SCALE DRAWINGS. CHECK DIMENSIONS BEFORE COMMENCING WORK.  
 DRAWINGS SHOW DESIGN INTENT ONLY. SHOP DRAWINGS ARE TO BE PROVIDED FOR APPROVAL PRIOR TO CONSTRUCTION OR MANUFACTURE.  
 INCONSISTENCIES ARE TO BE REPORTED TO fitzpatrick + partners.

REV.	DATE	DESCRIPTION
06	24/04/20	FOR REVIEW
07	07/05/20	SSDA SUBMISSION
08	07/08/20	SSDA AMENDMENT
09	06/11/20	SSDA AMENDMENT

CHK	PROJECT
RP	LIVERPOOL HEALTH & ACADEMIC PRECINCT
RP	ELIZABETH STREET LIVERPOOL NSW
RP	CLIENT
RP	HEALTH INFRASTRUCTURE
RP	14/77 PACIFIC HWY, NORTH SYDNEY NSW 2060

PROJECT NORTH	SCALE
	1:1200 @A3
25mm ON ORIGINAL	

DRAWING
BASEMENT
PRINT DATE
6/11/2020

PROJECT NO.	DRAWING NO.	ISSUE
21807	A-SSDA-MW-07	09
STATUS		
SSDA AMENDMENT		

**LEGEND**

- 01. health services building
- 02. ingham building
- 03. oncology bunkers
- 04. caroline chisholm
- 05. old clinical services building
- 06. new clinical services bld
- 07. mental health centre
- 08. don everett building
- 09. brain injury unit
- 24. new integrated services building (ISB)

GROUND FLOOR RL+ 12.200



**Planning,  
Industry &  
Environment**

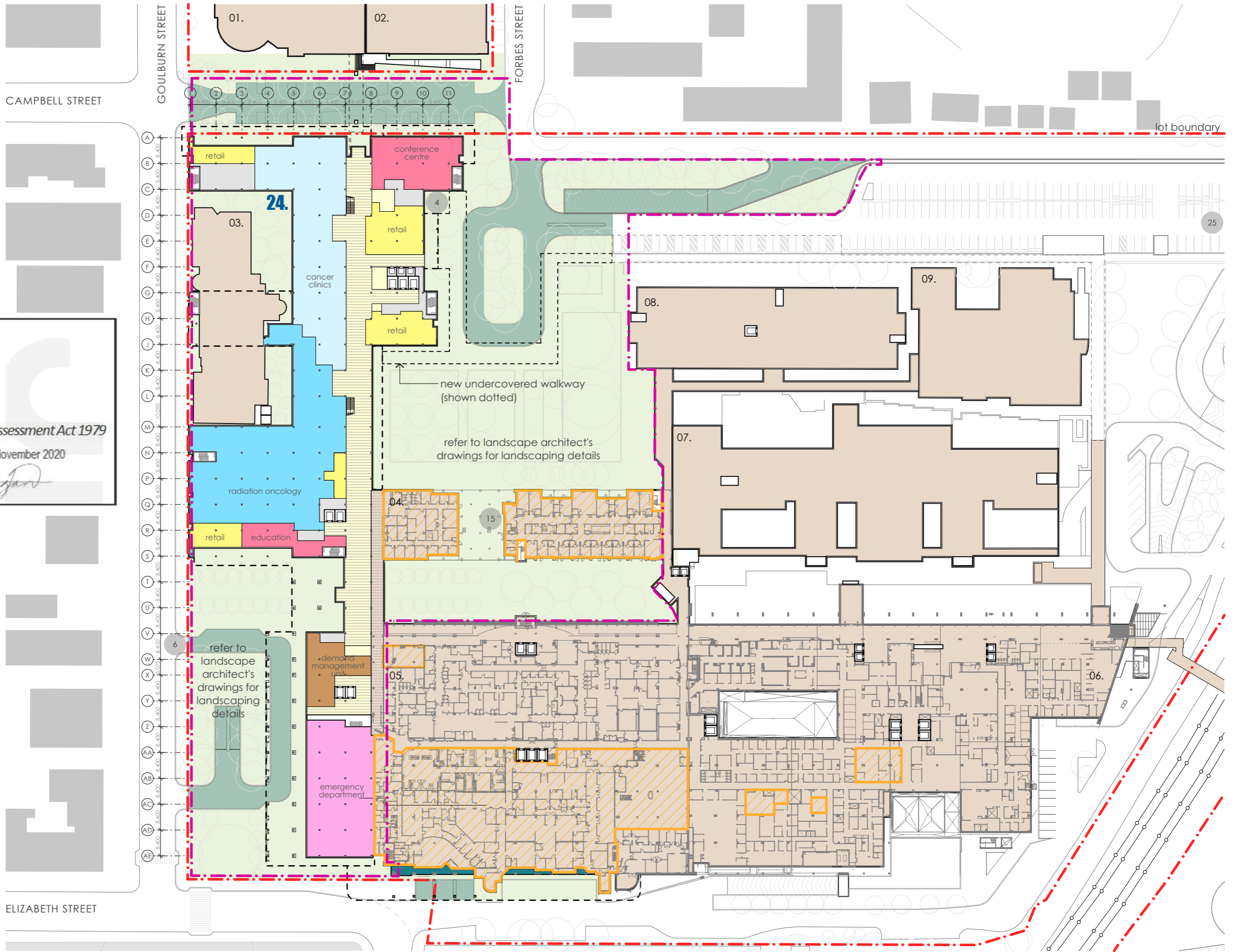
Issued under the Environmental Planning and Assessment Act 1979

Approved Application no: SSD-10389    Granted on: 30 November 2020

Sheet no: 5 of 47

Signed: *[Signature]*

- bike parking
- road works
- landscape works
- refurbished area of existing building, internal works only
- new external facade/works expansion of existing building
- lot boundary
- main works SSSA extent
- existing clinical buildings



fitzpatrick+partners

© Copyright 2018  
p. +61 (0)2 8274 8200    w. www.fitzpatrickpartners.com  
a. LEVEL 6, 9 CASTLEREAGH ST, SYDNEY 2000, AUSTRALIA

THIS DRAWING IS ISSUED UPON THE CONDITION IT IS NOT COPIED, REPRODUCED, RETAINED OR DISCLOSED TO ANY UNAUTHORISED PERSON EITHER WHOLLY OR IN PART WITHOUT PRIOR CONSENT IN WRITINGS OF fitzpatrick+partners.  
DO NOT SCALE DRAWINGS. CHECK DIMENSIONS BEFORE COMMENCING WORK.  
DRAWINGS SHOW DESIGN INTENT ONLY. SHOP DRAWINGS ARE TO BE PROVIDED FOR APPROVAL PRIOR TO CONSTRUCTION OR MANUFACTURE. INCONSISTENCIES ARE TO BE REPORTED TO fitzpatrick+partners.

AMENDMENTS	REV.	DATE	DESCRIPTION
	06	24/04/20	FOR REVIEW
	07	07/05/20	SSDA SUBMISSION
	08	07/08/20	SSDA AMENDMENT
	09	06/11/20	SSDA AMENDMENT

CHK	PROJECT
RP	LIVERPOOL HEALTH & ACADEMIC PRECINCT
RP	ELIZABETH STREET LIVERPOOL NSW
RP	CLIENT
RP	HEALTH INFRASTRUCTURE
RP	14/77 PACIFIC HWY, NORTH SYDNEY NSW 2060

PROJECT NORTH	SCALE
	1:1200 @A3
	25mm ON ORIGINAL

DRAWING	PRINT DATE
GROUND PLAN	5/11/2020

PROJECT NO.	DRAWING NO.	ISSUE
21807	A-SSDA-MW-08	09
STATUS		
SSDA AMENDMENT		

**LEGEND**

- 01. health services building
- 02. ingham building
- 03. oncology bunkers
- 04. caroline chisholm
- 05. old clinical services building
- 06. new clinical services bld
- 07. mental health centre
- 08. don everett building
- 09. brain injury unit
- 24. new integrated services building (ISB)

LEVEL 1 RL+ 16.400







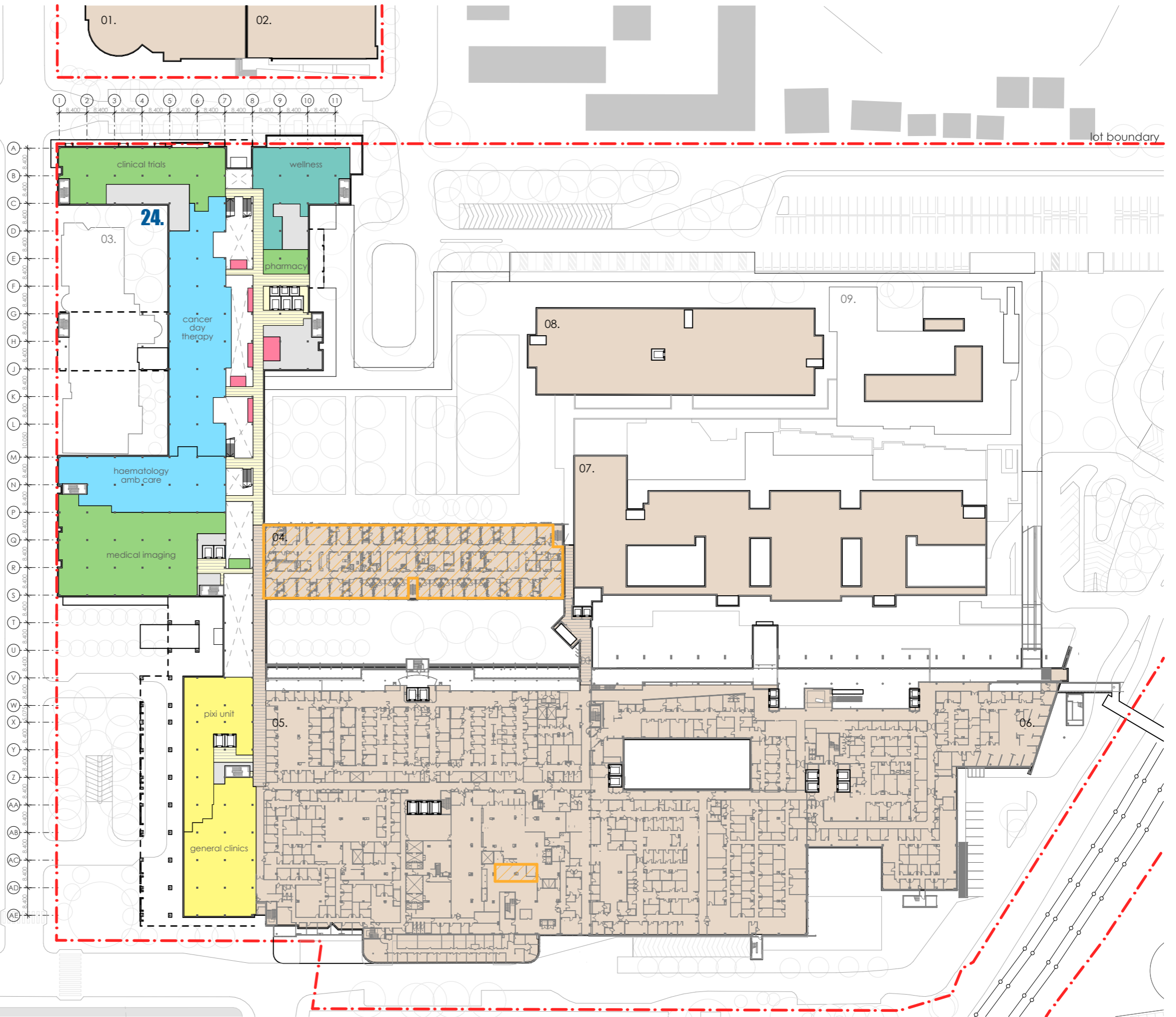
**Planning, Industry & Environment**

*Issued under the Environmental Planning and Assessment Act 1979*

Approved Application no: SSD-10389    Granted on: 30 November 2020

Sheet no: 6 of 47    Signed: *Meghan*

-  refurbished area of existing building, internal works only
-  new external facade/works expansion of existing building
-  lot boundary
-  existing clinical buildings





fitzpatrick+partners

© Copyright 2018  
 p. +61 (0)2 8274 8200    w. www.fitzpatrickpartners.com  
 G. LEVEL 6, 9 CASTLEREAGH ST, SYDNEY 2000, AUSTRALIA

THIS DRAWING IS ISSUED UPON THE CONDITION IT IS NOT COPIED, REPRODUCED, RETAINED OR DISCLOSED TO ANY UNAUTHORISED PERSON EITHER WHOLLY OR IN PART WITHOUT PRIOR CONSENT IN WRITING OF fitzpatrick+partners.  
 DO NOT SCALE DRAWINGS. CHECK DIMENSIONS BEFORE COMMENCING WORK.  
 DRAWINGS SHOW DESIGN INTENT ONLY. SHOP DRAWINGS ARE TO BE PROVIDED FOR APPROVAL PRIOR TO CONSTRUCTION OR MANUFACTURE. INCONSISTENCIES ARE TO BE REPORTED TO fitzpatrick + partners.

REV.	DATE	DESCRIPTION
06	24/04/20	FOR REVIEW
07	07/05/20	SSDA SUBMISSION
08	07/08/20	SSDA AMENDMENT
09	06/11/20	SSDA AMENDMENT

CHK	PROJECT
RP	LIVERPOOL HEALTH & ACADEMIC PRECINCT
RP	ELIZABETH STREET LIVERPOOL NSW
RP	CLIENT
RP	HEALTH INFRASTRUCTURE
RP	14/77 PACIFIC HWY, NORTH SYDNEY NSW 2060

PROJECT NORTH    SCALE  
    1:1200 @A3  
 25mm ON ORIGINAL

DRAWING  
 LEVEL 1  
 PRINT DATE  
 5/11/2020

PROJECT NO.	DRAWING NO.	ISSUE
21807	A-SSDA-MW-09	09
STATUS		
SSDA AMENDMENT		

**LEGEND**

- 01. health services building
- 02. ingham building
- 03. oncology bunkers
- 04. caroline chisholm
- 05. old clinical services building
- 06. new clinical services bld
- 07. mental health centre
- 08. don everett building
- 09. brain injury unit
- 24. new integrated services building (ISB)

LEVEL 2 RL+ 20.600



**Planning,  
Industry &  
Environment**

Issued under the Environmental Planning and Assessment Act 1979

Approved Application no: SSD-10389    Granted on: 30 November 2020

Sheet no: 7 of 47

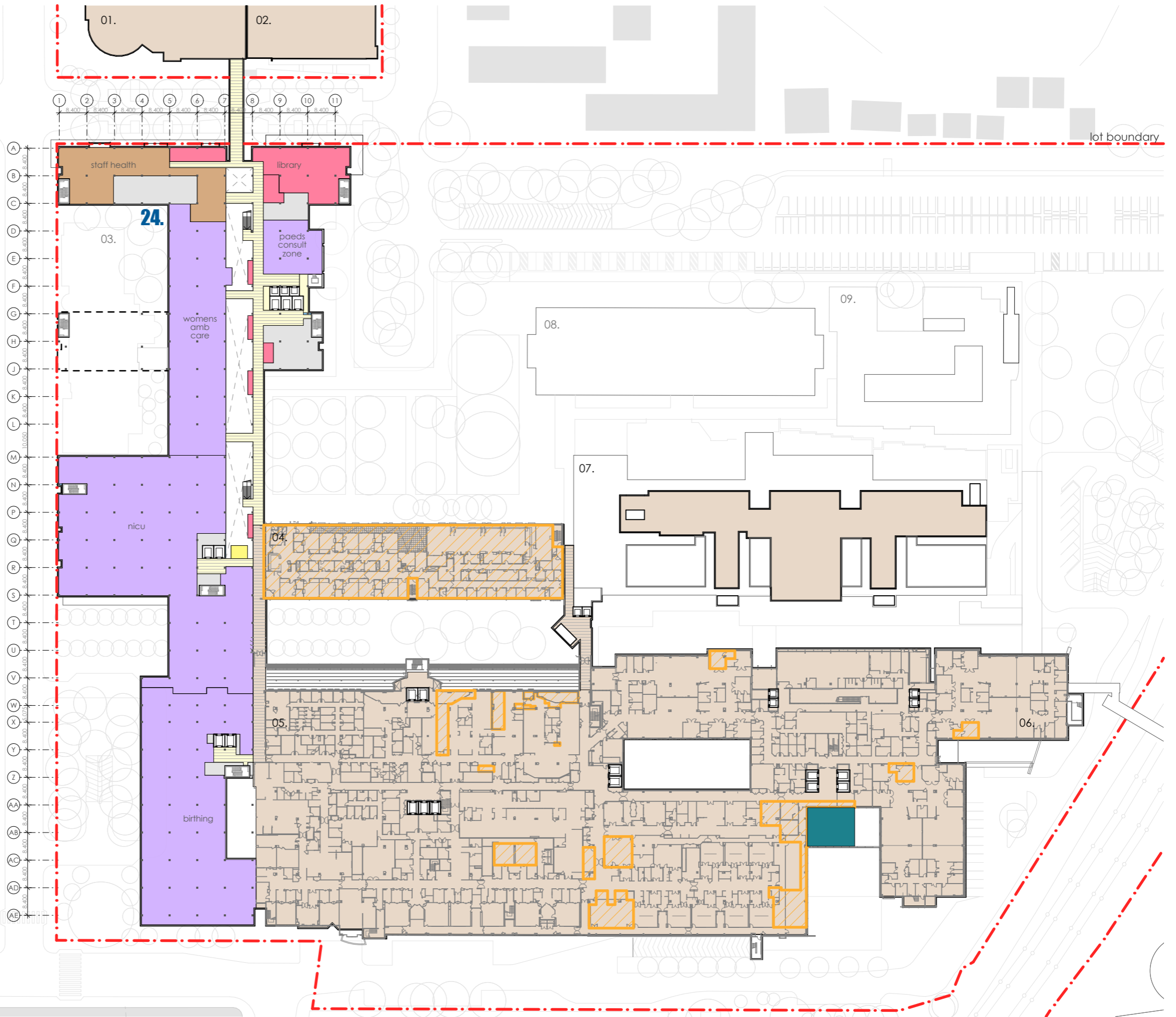
Signed: *Megford*

refurbished area of existing building, internal works only

new external facade/works expansion of existing building

lot boundary

existing clinical buildings



fitzpatrick+partners

© Copyright 2018  
p. +61 (0)2 8274 8200    w. www.fitzpatrickpartners.com  
a. LEVEL 6, 9 CASTLEREAGH ST, SYDNEY 2000, AUSTRALIA

THIS DRAWING IS ISSUED UPON THE CONDITION IT IS NOT COPIED, REPRODUCED, RETAINED OR DISCLOSED TO ANY UNAUTHORISED PERSON EITHER WHOLLY OR IN PART WITHOUT PRIOR CONSENT IN WRITING OF fitzpatrick+partners.  
DO NOT SCALE DRAWINGS. CHECK DIMENSIONS BEFORE COMMENCING WORK.  
DRAWINGS SHOW DESIGN INTENT ONLY. SHOP DRAWINGS ARE TO BE PROVIDED FOR APPROVAL PRIOR TO CONSTRUCTION OR MANUFACTURE. INCONSISTENCIES ARE TO BE REPORTED TO fitzpatrick + partners.

REV.	DATE	DESCRIPTION
06	24/04/20	FOR REVIEW
07	07/05/20	SSDA SUBMISSION
08	07/08/20	SSDA AMENDMENT
09	06/11/20	SSDA AMENDMENT

CHK	PROJECT
RP	LIVERPOOL HEALTH & ACADEMIC PRECINCT
RP	ELIZABETH STREET LIVERPOOL NSW
RP	CLIENT
RP	HEALTH INFRASTRUCTURE
RP	14/77 PACIFIC HWY, NORTH SYDNEY NSW 2060

PROJECT NORTH    SCALE  
1:1200 @A3  
25mm ON ORIGINAL

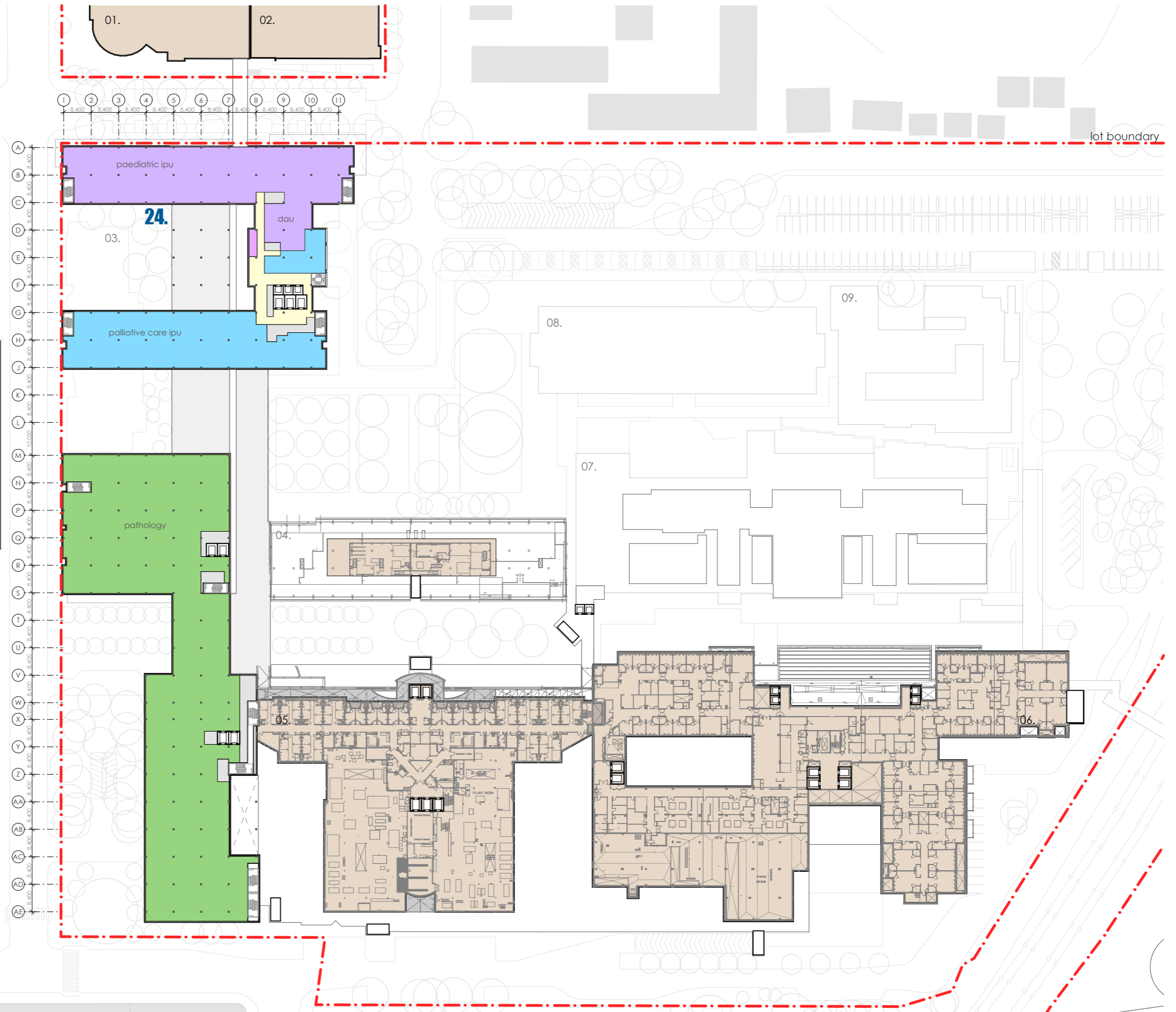
DRAWING  
LEVEL 2  
PRINT DATE  
5/11/2020

PROJECT NO.	DRAWING NO.	ISSUE
21807	A-SSDA-MW-10	09
STATUS		
SSDA AMENDMENT		

**LEGEND**

- 01. health services building
- 02. ingham building
- 03. oncology bunkers
- 04. caroline chisholm
- 05. old clinical services building
- 06. new clinical services bld
- 07. mental health centre
- 08. don everett building
- 09. brain injury unit
- 24. new integrated services building (ISB)

LEVEL 3 RL+ 25.100



- refurbished area of existing building, internal works only
- new external facade/works expansion of existing building
- lot boundary
- existing clinical buildings



**Planning,  
Industry &  
Environment**

Issued under the Environmental Planning and Assessment Act 1979

Approved Application no: SSD-10389    Granted on: 30 November 2020

Sheet no: 8 of 47

Signed:

fitzpatrick+partners

© Copyright 2018  
p. +61 (0)2 8274 8200    w. www.fitzpatrickpartners.com  
a. LEVEL 6, 9 CASTLEREAGH ST, SYDNEY 2000, AUSTRALIA

THIS DRAWING IS ISSUED UPON THE CONDITION IT IS NOT COPIED, REPRODUCED, RETAINED OR DISCLOSED TO ANY UNAUTHORISED PERSON EITHER WHOLLY OR IN PART WITHOUT PRIOR CONSENT IN WRITING OF fitzpatrick+partners.  
DO NOT SCALE DRAWINGS. CHECK DIMENSIONS BEFORE COMMENCING WORK.  
DRAWINGS SHOW DESIGN INTENT ONLY. SHOP DRAWINGS ARE TO BE PROVIDED FOR APPROVAL PRIOR TO CONSTRUCTION OR MANUFACTURE. INCONSISTENCIES ARE TO BE REPORTED TO fitzpatrick + partners.

REV.	DATE	DESCRIPTION
06	24/04/20	FOR REVIEW
07	07/05/20	SSDA SUBMISSION
08	07/08/20	SSDA AMENDMENT
09	06/11/20	SSDA AMENDMENT

CHK	PROJECT
RP	LIVERPOOL HEALTH & ACADEMIC PRECINCT
RP	ELIZABETH STREET LIVERPOOL NSW
RP	CLIENT
RP	HEALTH INFRASTRUCTURE
RP	14/77 PACIFIC HWY, NORTH SYDNEY NSW 2060

PROJECT NORTH    SCALE  
1:1200 @A3  
25mm ON ORIGINAL

DRAWING  
LEVEL 3  
PRINT DATE  
5/11/2020

PROJECT NO.	DRAWING NO.	ISSUE
21807	A-SSDA-MW-11	09
STATUS		
SSDA AMENDMENT		

**LEGEND**

- 01. health services building
- 02. ingham building
- 03. oncology bunkers
- 04. caroline chisholm
- 05. old clinical services building
- 06. new clinical services bld
- 07. mental health centre
- 08. don everett building
- 09. brain injury unit
- 24. new integrated services building (ISB)

LEVEL 4 RL+ 29.600



**Planning,  
Industry &  
Environment**

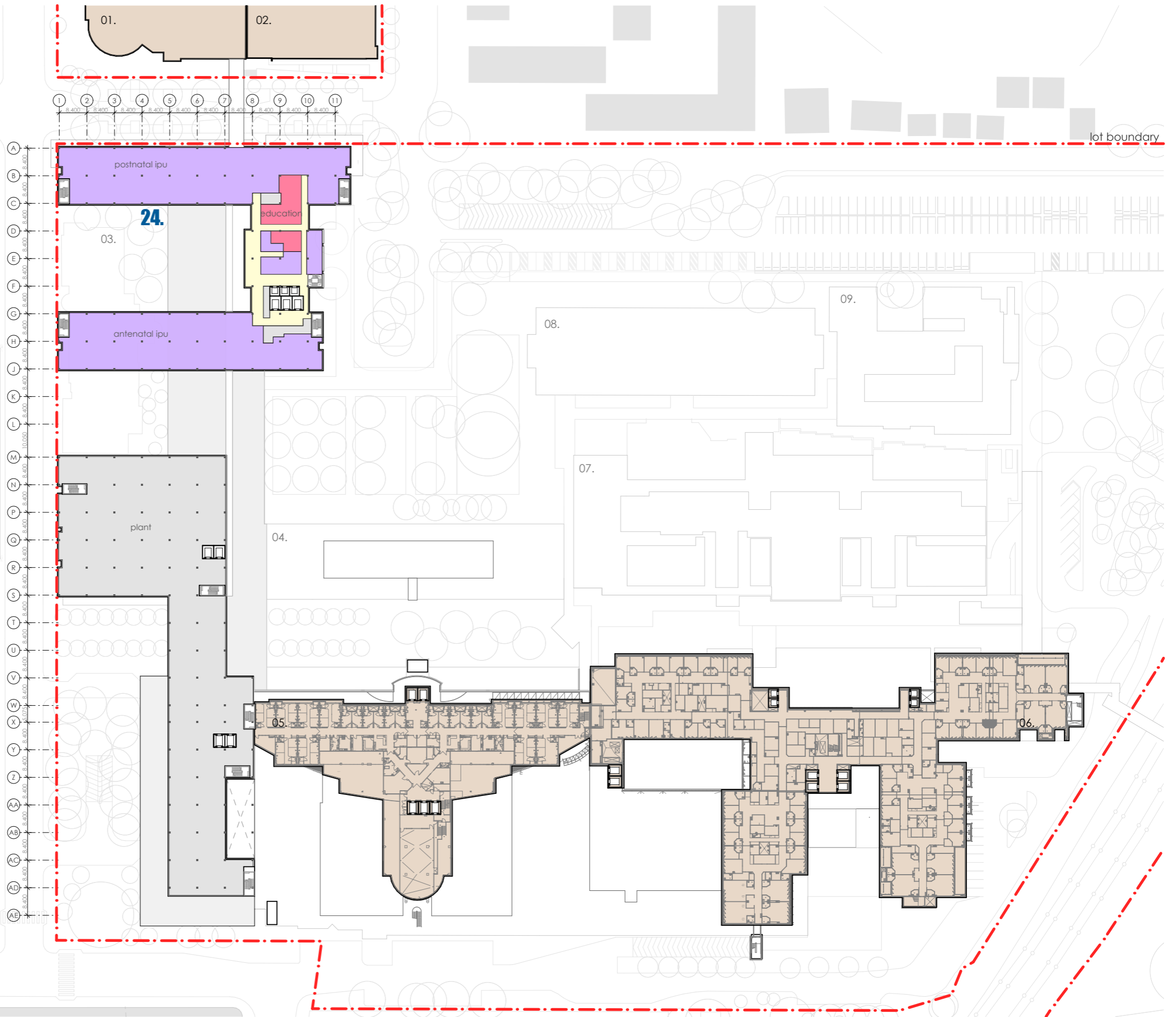
Issued under the Environmental Planning and Assessment Act 1979

Approved Application no: SSD-10389    Granted on: 30 November 2020

Sheet no: 9 of 47

Signed: *[Signature]*

- refurbished area of existing building, internal works only
- new external facade/works expansion of existing building
- lot boundary
- existing clinical buildings



fitzpatrick+partners

THIS DRAWING IS ISSUED UPON THE CONDITION IT IS NOT COPIED, REPRODUCED, RETAINED OR DISCLOSED TO ANY UNAUTHORISED PERSON EITHER WHOLLY OR IN PART WITHOUT PRIOR CONSENT IN WRITING OF fitzpatrick+partners. DO NOT SCALE DRAWINGS. CHECK DIMENSIONS BEFORE COMMENCING WORK. DRAWINGS SHOW DESIGN INTENT ONLY. SHOP DRAWINGS ARE TO BE PROVIDED FOR APPROVAL PRIOR TO CONSTRUCTION OR MANUFACTURE. INCONSISTENCIES ARE TO BE REPORTED TO fitzpatrick + partners.

REV.	DATE	DESCRIPTION
06	24/04/20	FOR REVIEW
07	07/05/20	SSDA SUBMISSION
08	07/08/20	SSDA AMENDMENT
09	06/11/20	SSDA AMENDMENT

CHK	PROJECT	& ACADEMIC PRECINCT
RP	LIVERPOOL HILL	ELIZABETH STREET
RP	CLIENT	HEALTH INFRASTRUCTURE
RP		14/77 PACIFIC HWY, NORTH SYDNEY NSW 2060

PROJECT NORTH	SCALE
	1:1200 @A3
	25mm ON ORIGINAL

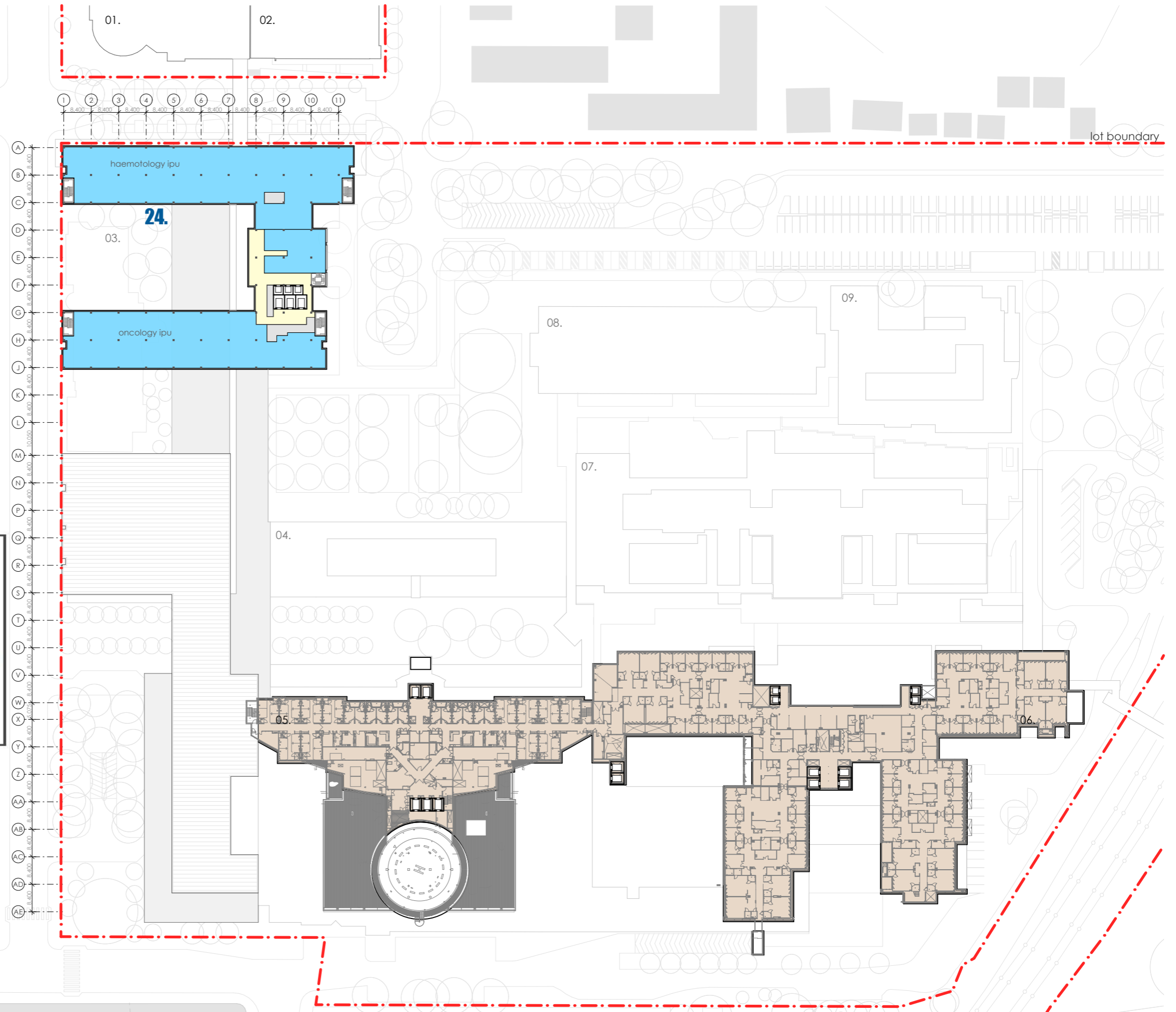
DRAWING
LEVEL 4
PRINT DATE
5/11/2020

PROJECT NO.	DRAWING NO.	ISSUE
21807	A-SSDA-MW-12	09
STATUS		
SSDA AMENDMENT		

**LEGEND**

- 01. health services building
- 02. ingham building
- 03. oncology bunkers
- 04. caroline chisholm
- 05. old clinical services building
- 06. new clinical services bld
- 07. mental health centre
- 08. don everett building
- 09. brain injury unit
- 24. new integrated services building (ISB)

LEVEL 5 RL+ 34.100



**NSW GOVERNMENT** | **Planning, Industry & Environment**

*Issued under the Environmental Planning and Assessment Act 1979*

Approved Application no: SSD-10389    Granted on: 30 November 2020

Sheet no: 10 of 47    Signed: *Meghan*

- refurbished area of existing building, internal works only
- new external facade/works expansion of existing building
- lot boundary
- existing clinical buildings

fitzpatrick+partners

© Copyright 2018  
 p. +61 (0)2 8274 8200    w. www.fitzpatrickpartners.com  
 G. LEVEL 6, 9 CASTLEREAGH ST, SYDNEY 2000, AUSTRALIA

THIS DRAWING IS ISSUED UPON THE CONDITION IT IS NOT COPIED, REPRODUCED, RETAINED OR DISCLOSED TO ANY UNAUTHORISED PERSON EITHER WHOLLY OR IN PART WITHOUT PRIOR CONSENT IN WRITING OF fitzpatrick+partners.  
 DO NOT SCALE DRAWINGS. CHECK DIMENSIONS BEFORE COMMENCING WORK.  
 DRAWINGS SHOW DESIGN INTENT ONLY. SHOP DRAWINGS ARE TO BE PROVIDED FOR APPROVAL PRIOR TO CONSTRUCTION OR MANUFACTURE.  
 INCONSISTENCIES ARE TO BE REPORTED TO fitzpatrick + partners.

REV.	DATE	DESCRIPTION
06	24/04/20	FOR REVIEW
07	07/05/20	SSDA SUBMISSION
08	07/08/20	SSDA AMENDMENT
09	06/11/20	SSDA AMENDMENT

CHK	PROJECT
RP	LIVERPOOL HEALTH & ACADEMIC PRECINCT
RP	ELIZABETH STREET LIVERPOOL NSW
RP	CLIENT
RP	HEALTH INFRASTRUCTURE
RP	14/77 PACIFIC HWY, NORTH SYDNEY NSW 2060

PROJECT NORTH    SCALE  
    1:1200 @A3  
 25mm ON ORIGINAL

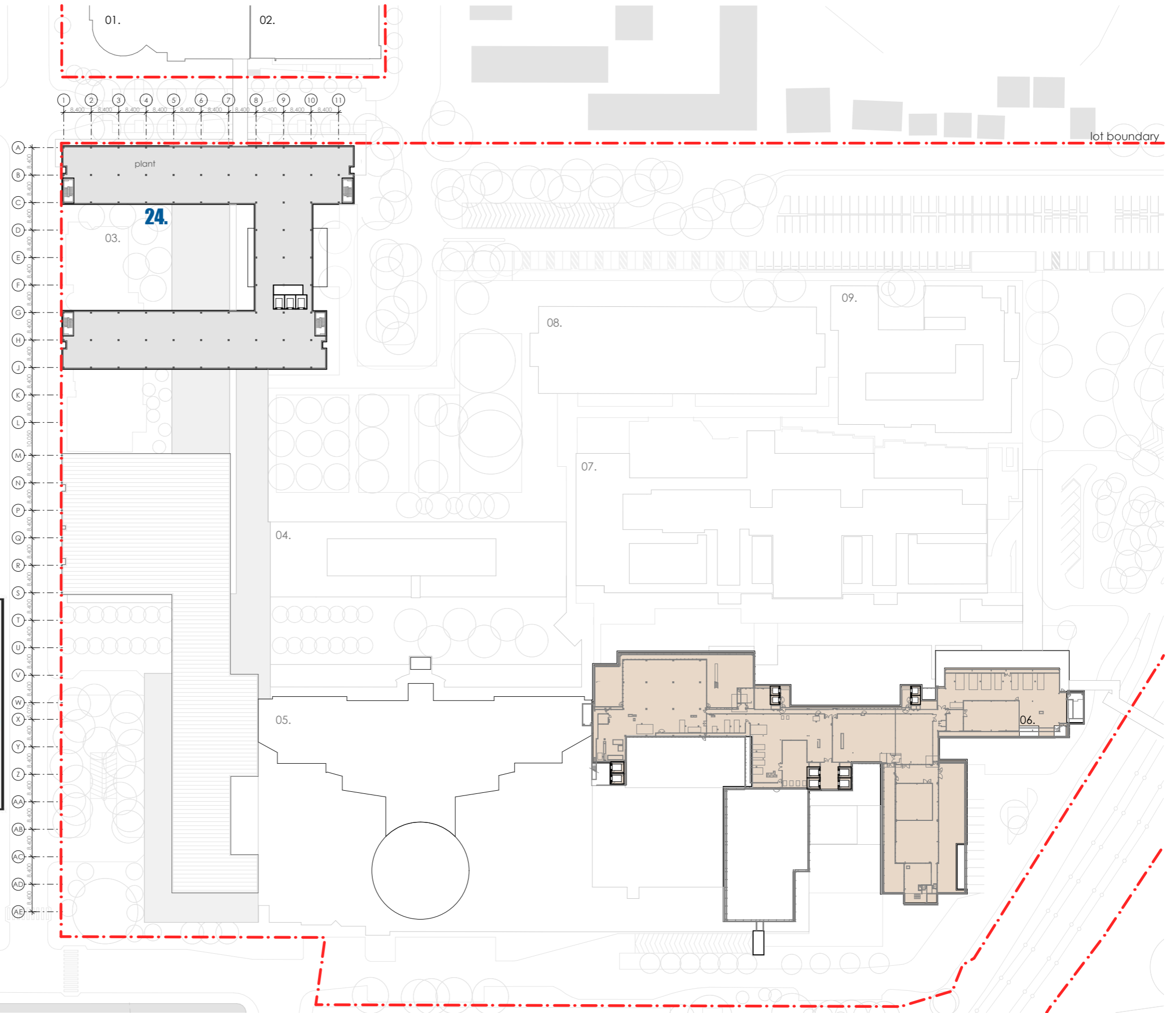
DRAWING  
**LEVEL 5**  
 PRINT DATE  
 5/11/2020

PROJECT NO.	DRAWING NO.	ISSUE
21807	A-SSDA-MW-13	09
STATUS		
<b>SSDA AMENDMENT</b>		

**LEGEND**

- 01. health services building
- 02. ingham building
- 03. oncology bunkers
- 04. caroline chisholm
- 05. old clinical services building
- 06. new clinical services bld
- 07. mental health centre
- 08. don everett building
- 09. brain injury unit
- 24. new integrated services building (ISB)

LEVEL 6 RL+ 38.600



**Planning,  
Industry &  
Environment**

Issued under the Environmental Planning and Assessment Act 1979

Approved Application no: SSD-10389    Granted on: 30 November 2020

Sheet no: 11 of 47

Signed: *Megard*

refurbished area of existing building, internal works only

new external facade/works expansion of existing building

lot boundary

existing clinical buildings

fitzpatrick+partners

THIS DRAWING IS ISSUED UPON THE CONDITION IT IS NOT COPIED, REPRODUCED, RETAINED OR DISCLOSED TO ANY UNAUTHORISED PERSON EITHER WHOLLY OR IN PART WITHOUT PRIOR CONSENT IN WRITING OF fitzpatrick+partners.  
DO NOT SCALE DRAWINGS. CHECK DIMENSIONS BEFORE COMMENCING WORK.  
DRAWINGS SHOW DESIGN INTENT ONLY. SHOP DRAWINGS ARE TO BE PROVIDED FOR APPROVAL PRIOR TO CONSTRUCTION OR MANUFACTURE. INCONSISTENCIES ARE TO BE REPORTED TO fitzpatrick + partners.

REV.	DATE	DESCRIPTION
06	24/04/20	FOR REVIEW
07	07/05/20	SSDA SUBMISSION
08	07/08/20	SSDA AMENDMENT
09	06/11/20	SSDA AMENDMENT

CHK	PROJECT
RP	LIVERPOOL HEALTH & ACADEMIC PRECINCT
RP	ELIZABETH STREET LIVERPOOL NSW
RP	CLIENT
RP	HEALTH INFRASTRUCTURE
RP	14/77 PACIFIC HWY, NORTH SYDNEY NSW 2060

PROJECT NORTH    SCALE  
    1:1200 @A3  
 25mm ON ORIGINAL

DRAWING  
**LEVEL 6 - PLANT**  
 PRINT DATE  
 5/11/2020

PROJECT NO.	DRAWING NO.	ISSUE
21807	A-SSDA-MW-14	09
STATUS		
<b>SSDA AMENDMENT</b>		

**LEGEND**

- 01. health services building
- 02. ingham building
- 03. oncology bunkers
- 04. caroline chisholm
- 05. old clinical services building
- 06. new clinical services bld
- 07. mental health centre
- 08. don everett building
- 09. brain injury unit
- 24. new integrated services building (ISB)







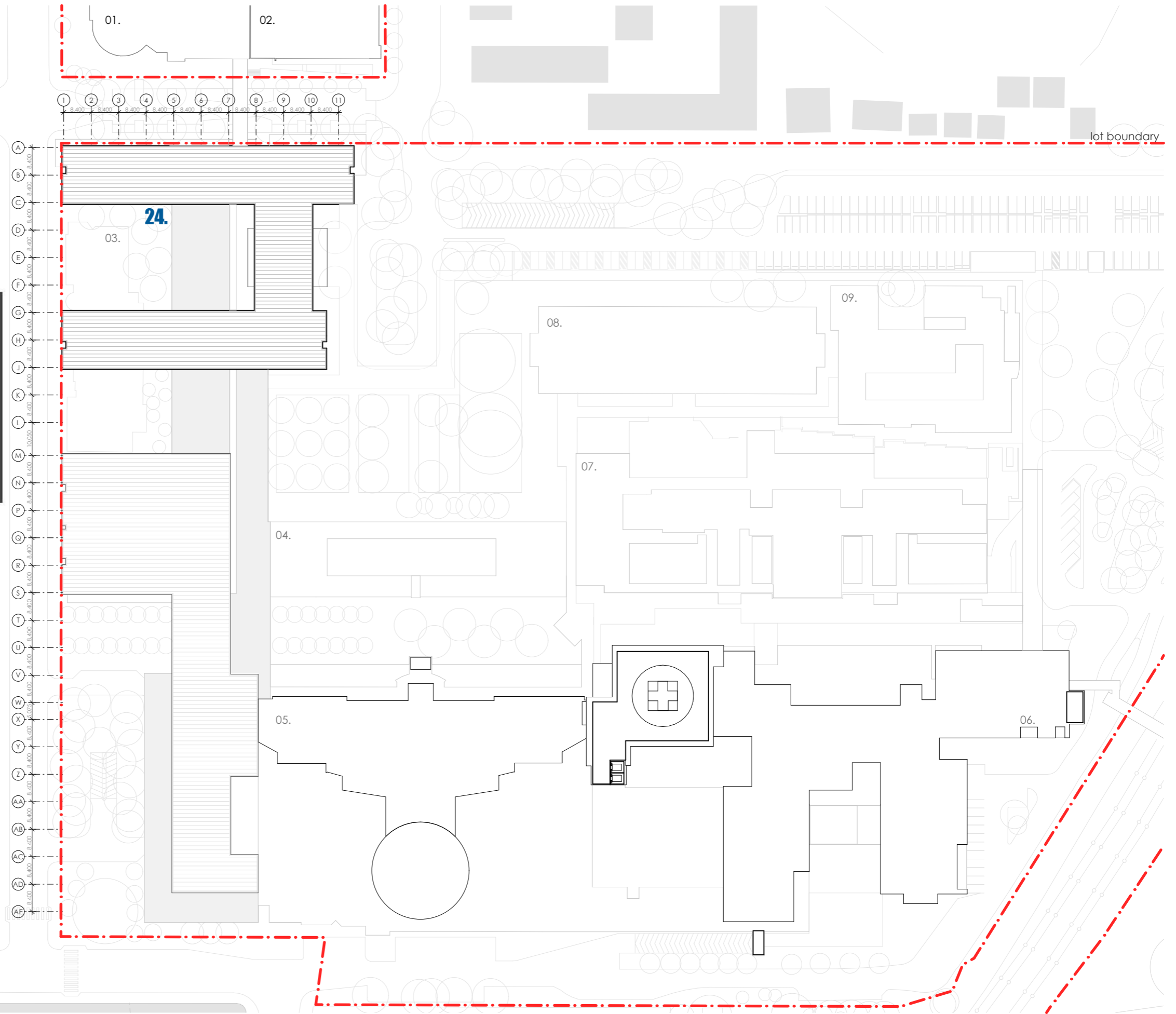
**Planning,  
Industry &  
Environment**

*Issued under the Environmental Planning and Assessment Act 1979*

Approved Application no: SSD-10389    Granted on: 30 November 2020

Sheet no: 12 of 47    Signed: *Megford*

-  refurbished area of existing building, internal works only
-  new external facade/works expansion of existing building
-  lot boundary
-  existing clinical buildings





fitzpatrick+partners

© Copyright 2018  
p. +61 (0)2 8274 8200    w. www.fitzpatrickpartners.com  
a. LEVEL 6, 9 CASTLEREAGH ST, SYDNEY 2000, AUSTRALIA

THIS DRAWING IS ISSUED UPON THE CONDITION IT IS NOT COPIED, REPRODUCED, RETAINED OR DISCLOSED TO ANY UNAUTHORISED PERSON EITHER WHOLLY OR IN PART WITHOUT PRIOR CONSENT IN WRITING OF fitzpatrick+partners.  
DO NOT SCALE DRAWINGS. CHECK DIMENSIONS BEFORE COMMENCING WORK.  
DRAWINGS SHOW DESIGN INTENT ONLY. SHOP DRAWINGS ARE TO BE PROVIDED FOR APPROVAL PRIOR TO CONSTRUCTION OR MANUFACTURE. INCONSISTENCIES ARE TO BE REPORTED TO fitzpatrick + partners.

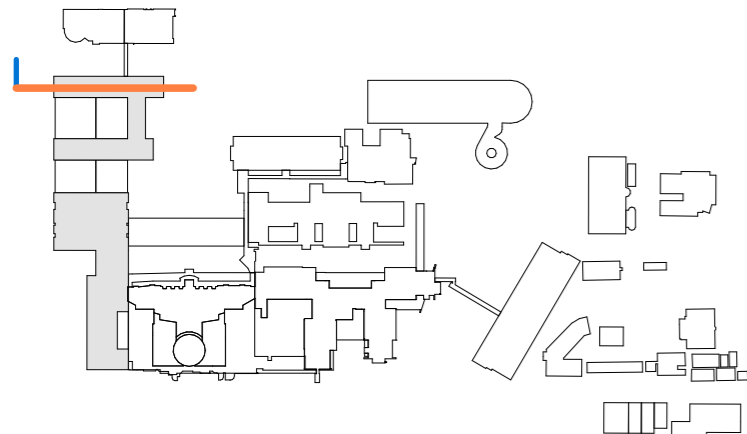
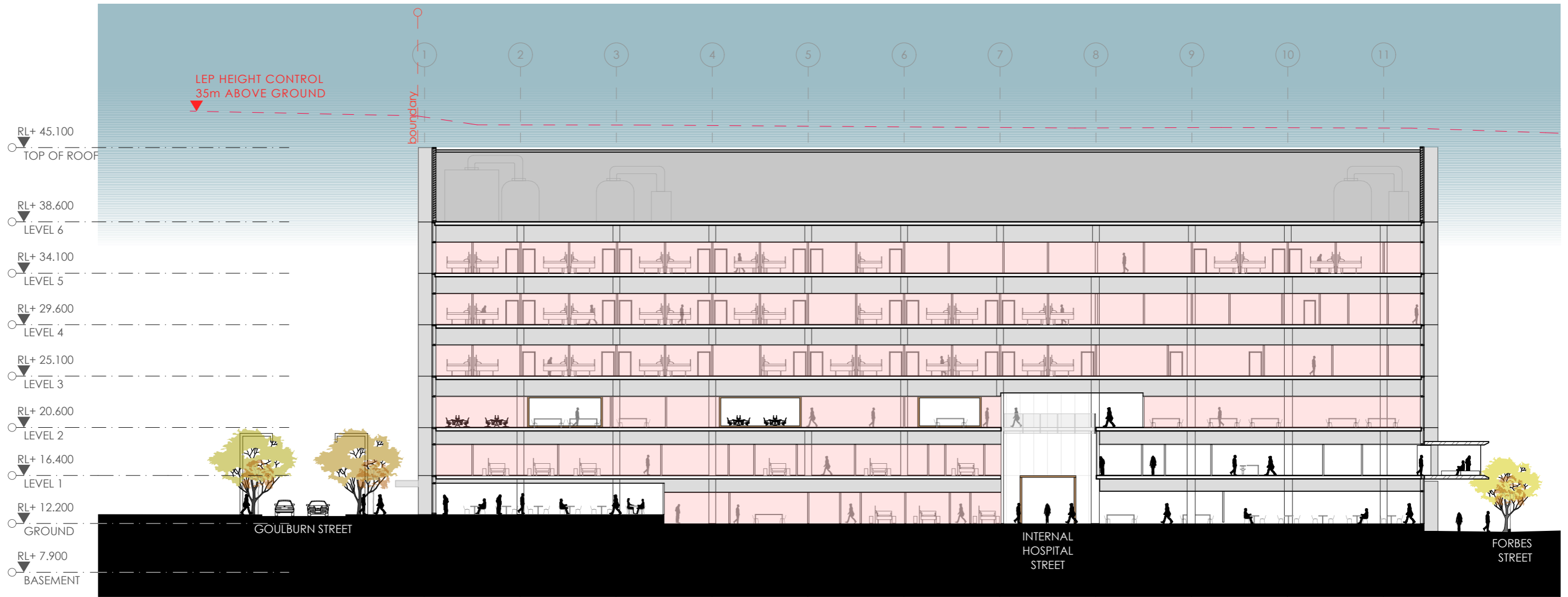
REV.	DATE	DESCRIPTION
06	24/04/20	FOR REVIEW
07	07/05/20	SSDA SUBMISSION
08	07/08/20	SSDA AMENDMENT
09	06/11/20	SSDA AMENDMENT

CHK	PROJECT
RP	LIVERPOOL HEALTH & ACADEMIC PRECINCT
RP	ELIZABETH STREET LIVERPOOL NSW
RP	CLIENT
RP	HEALTH INFRASTRUCTURE
RP	14/77 PACIFIC HWY, NORTH SYDNEY NSW 2060

PROJECT NORTH	SCALE
	1:1200 @A3
	
25mm ON ORIGINAL	

DRAWING
ROOF
PRINT DATE
5/11/2020

PROJECT NO.	DRAWING NO.	ISSUE
21807	A-SSDA-MW-15	09
STATUS		
SSDA AMENDMENT		



# Planning, Industry & Environment

Issued under the Environmental Planning and Assessment Act 1979

Approved Application no: SSD-10389    Granted on: 30 November 2020

Sheet no: 13 of 47

Signed: *Meghan*

fitzpatrick+partners

© Copyright 2018  
p. +61 (0)2 8274 8200    w. www.fitzpatrickpartners.com  
a. LEVEL 6, 9 CASTLEREAGH ST, SYDNEY 2000, AUSTRALIA

THIS DRAWING IS ISSUED UPON THE CONDITION IT IS NOT COPIED, REPRODUCED, RETAINED OR DISCLOSED TO ANY UNAUTHORISED PERSON EITHER WHOLLY OR IN PART WITHOUT PRIOR CONSENT IN WRITING OF fitzpatrick+partners.  
DO NOT SCALE DRAWINGS. CHECK DIMENSIONS BEFORE COMMENCING WORK.  
DRAWINGS SHOW DESIGN INTENT ONLY. SHOP DRAWINGS ARE TO BE PROVIDED FOR APPROVAL PRIOR TO CONSTRUCTION OR MANUFACTURE.  
INCONSISTENCIES ARE TO BE REPORTED TO fitzpatrick + partners.

REV.	DATE	DESCRIPTION
06	24/04/20	FOR REVIEW
07	07/05/20	SSDA SUBMISSION
08	07/08/20	SSDA AMENDMENT
09	06/11/20	SSDA AMENDMENT

DESCRIPTION  
FOR REVIEW  
SSDA SUBMISSION  
SSDA AMENDMENT  
SSDA AMENDMENT

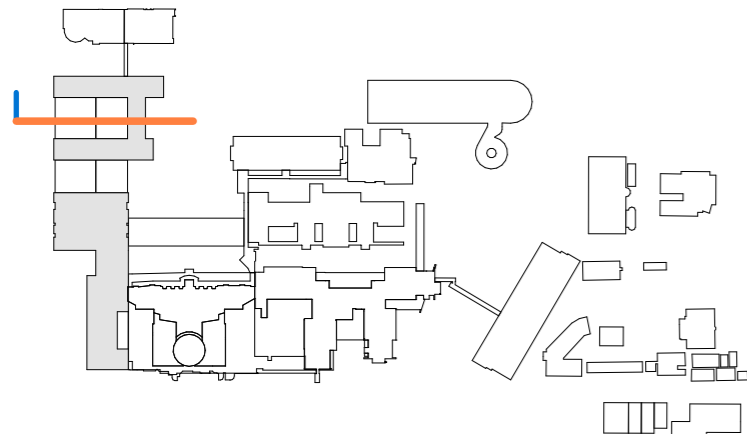

CHK  
RP  
RP  
RP  
RP

PROJECT  
LIVERPOOL HEALTH & ACADEMIC PRECINCT  
ELIZABETH STREET LIVERPOOL NSW  
CLIENT  
HEALTH INFRASTRUCTURE  
14/77 PACIFIC HWY, NORTH SYDNEY NSW 2060

PROJECT NORTH    SCALE  
1:350 @A3  
25mm ON ORIGINAL

DRAWING  
SECTION THROUGH NORTH IPU  
TOWER  
PRINT DATE  
5/11/2020

PROJECT NO.    DRAWING NO.    ISSUE  
21807    A-SSDA-MW-16    09  
STATUS  
**SSDA AMENDMENT**



**NSW GOVERNMENT** | **Planning, Industry & Environment**

*Issued under the Environmental Planning and Assessment Act 1979*

Approved Application no: SSD-10389    Granted on: 30 November 2020

Sheet no: 14 of 47    Signed: *Megard*

fitzpatrick+partners

© Copyright 2018  
p. +61 (0)2 8274 8200 w. www.fitzpatrickpartners.com  
G. LEVEL 6, 9 CASTLEREAGH ST, SYDNEY 2000, AUSTRALIA

THIS DRAWING IS ISSUED UPON THE CONDITION IT IS NOT COPIED, REPRODUCED, RETAINED OR DISCLOSED TO ANY UNAUTHORISED PERSON EITHER WHOLLY OR IN PART WITHOUT PRIOR CONSENT IN WRITING OF fitzpatrick+partners.  
DO NOT SCALE DRAWINGS. CHECK DIMENSIONS BEFORE COMMENCING WORK.  
DRAWINGS SHOW DESIGN INTENT ONLY. SHOP DRAWINGS ARE TO BE PROVIDED FOR APPROVAL PRIOR TO CONSTRUCTION OR MANUFACTURE. INCONSISTENCIES ARE TO BE REPORTED TO fitzpatrick + partners.

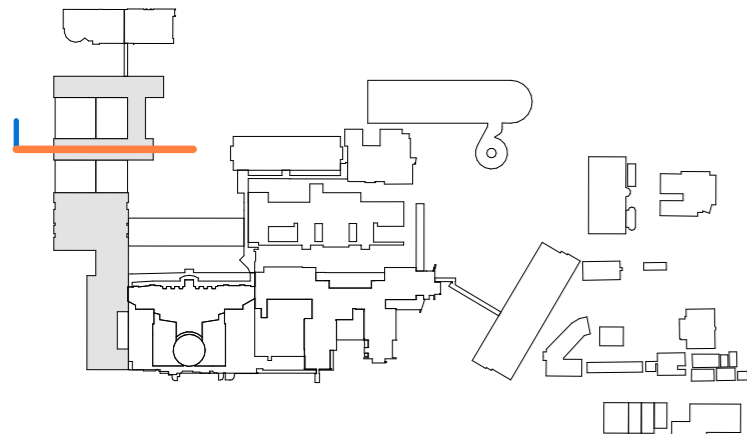
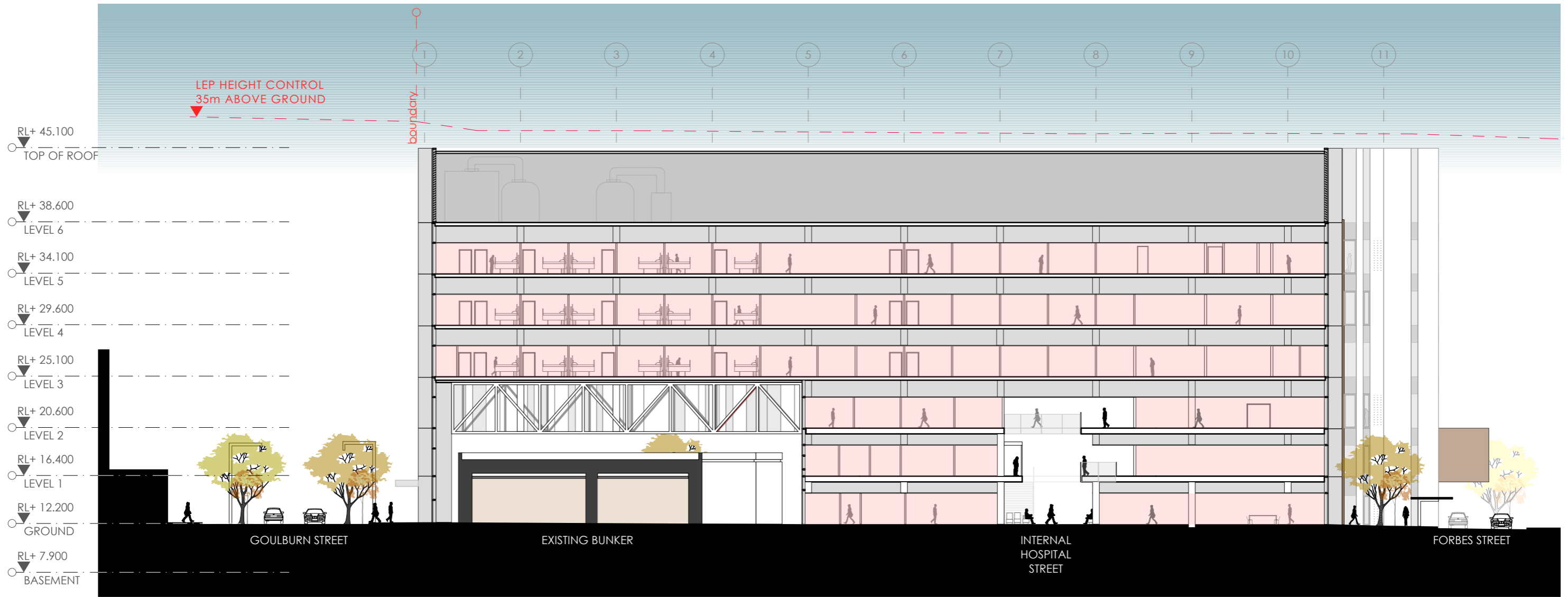
REV.	DATE	DESCRIPTION
06	24/04/20	FOR REVIEW
07	07/05/20	SSDA SUBMISSION
08	07/08/20	SSDA AMENDMENT
09	06/11/20	SSDA AMENDMENT

CHK	PROJECT
RP	LIVERPOOL HEALTH & ACADEMIC PRECINCT
RP	ELIZABETH STREET LIVERPOOL NSW
RP	CLIENT
RP	HEALTH INFRASTRUCTURE
RP	14/77 PACIFIC HWY, NORTH SYDNEY NSW 2060

PROJECT NORTH	SCALE
	1:350 @A3
25mm ON ORIGINAL	

DRAWING
SECTION THROUGH EXISTING BUNKER
PRINT DATE
5/11/2020

PROJECT NO.	DRAWING NO.	ISSUE
21807	A-SSDA-MW-17	09
STATUS		
SSDA AMENDMENT		



**NSW GOVERNMENT** | **Planning, Industry & Environment**

*Issued under the Environmental Planning and Assessment Act 1979*

Approved Application no: SSD-10389    Granted on: 30 November 2020

Sheet no: 15 of 47    Signed: *Megard*

fitzpatrick+partners

© Copyright 2018  
p. +61 (0)2 8274 8200    w. www.fitzpatrickpartners.com  
a. LEVEL 6, 9 CASTLEREAGH ST, SYDNEY 2000, AUSTRALIA

THIS DRAWING IS ISSUED UPON THE CONDITION IT IS NOT COPIED, REPRODUCED, RETAINED OR DISCLOSED TO ANY UNAUTHORISED PERSON EITHER WHOLLY OR IN PART WITHOUT PRIOR CONSENT IN WRITINGS OF fitzpatrick+partners  
DO NOT SCALE DRAWINGS. CHECK DIMENSIONS BEFORE COMMENCING WORK.  
DRAWINGS SHOW DESIGN INTENT ONLY. SHOP DRAWINGS ARE TO BE PROVIDED FOR APPROVAL PRIOR TO CONSTRUCTION OR MANUFACTURE.  
INCONSISTENCIES ARE TO BE REPORTED TO fitzpatrick + partners.

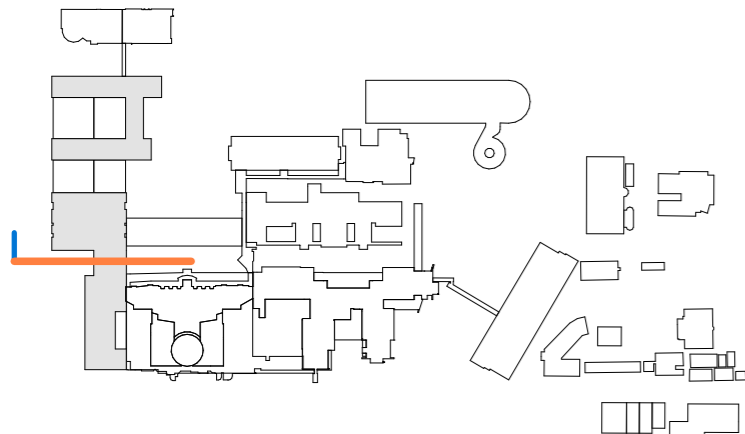

REV.	DATE	DESCRIPTION
06	24/04/20	FOR REVIEW
07	07/05/20	SSDA SUBMISSION
08	07/08/20	SSDA AMENDMENT
09	06/11/20	SSDA AMENDMENT

CHK	PROJECT
RP	LIVERPOOL HEALTH & ACADEMIC PRECINCT
RP	ELIZABETH STREET LIVERPOOL NSW
RP	CLIENT
RP	HEALTH INFRASTRUCTURE
RP	14/77 PACIFIC HWY, NORTH SYDNEY NSW 2060

PROJECT NORTH    SCALE  
1:350 @A3  
25mm ON ORIGINAL

DRAWING  
SECTION THROUGH SOUTH IPU  
TOWER  
PRINT DATE  
5/11/2020

PROJECT NO.	DRAWING NO.	ISSUE
21807	A-SSDA-MW-18	09
STATUS <b>SSDA AMENDMENT</b>		



# Planning, Industry & Environment

Issued under the Environmental Planning and Assessment Act 1979

Approved Application no: SSD-10389    Granted on: 30 November 2020

Sheet no: 16 of 47

Signed: *Meg Ford*

fitzpatrick+partners

© Copyright 2018  
p. +61 (0)2 8274 8200    w. www.fitzpatrickpartners.com  
a. LEVEL 6, 9 CASTLEREAGH ST, SYDNEY 2000, AUSTRALIA

THIS DRAWING IS ISSUED UPON THE CONDITION IT IS NOT COPIED, REPRODUCED, RETAINED OR DISCLOSED TO ANY UNAUTHORISED PERSON EITHER WHOLLY OR IN PART WITHOUT PRIOR CONSENT IN WRITING OF fitzpatrick+partners.  
DO NOT SCALE DRAWINGS. CHECK DIMENSIONS BEFORE COMMENCING WORK.  
DRAWINGS SHOW DESIGN INTENT ONLY. SHOP DRAWINGS ARE TO BE PROVIDED FOR APPROVAL PRIOR TO CONSTRUCTION OR MANUFACTURE.  
INCONSISTENCIES ARE TO BE REPORTED TO fitzpatrick + partners.

REV.	DATE	DESCRIPTION
06	24/04/20	FOR REVIEW
07	07/05/20	SSDA SUBMISSION
08	07/08/20	SSDA AMENDMENT
09	06/11/20	SSDA AMENDMENT

DESCRIPTION  
FOR REVIEW  
SSDA SUBMISSION  
SSDA AMENDMENT  
SSDA AMENDMENT

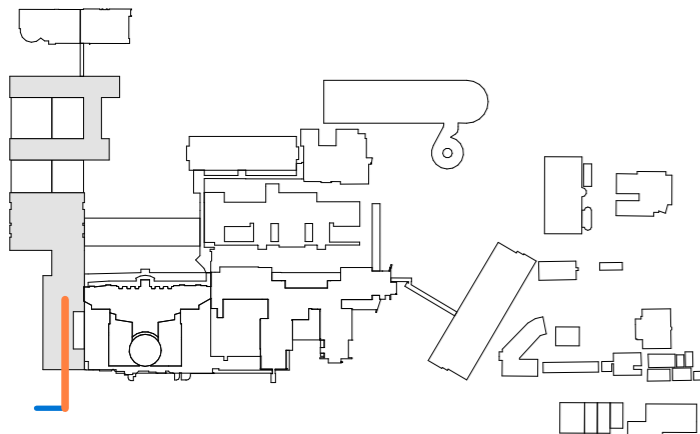
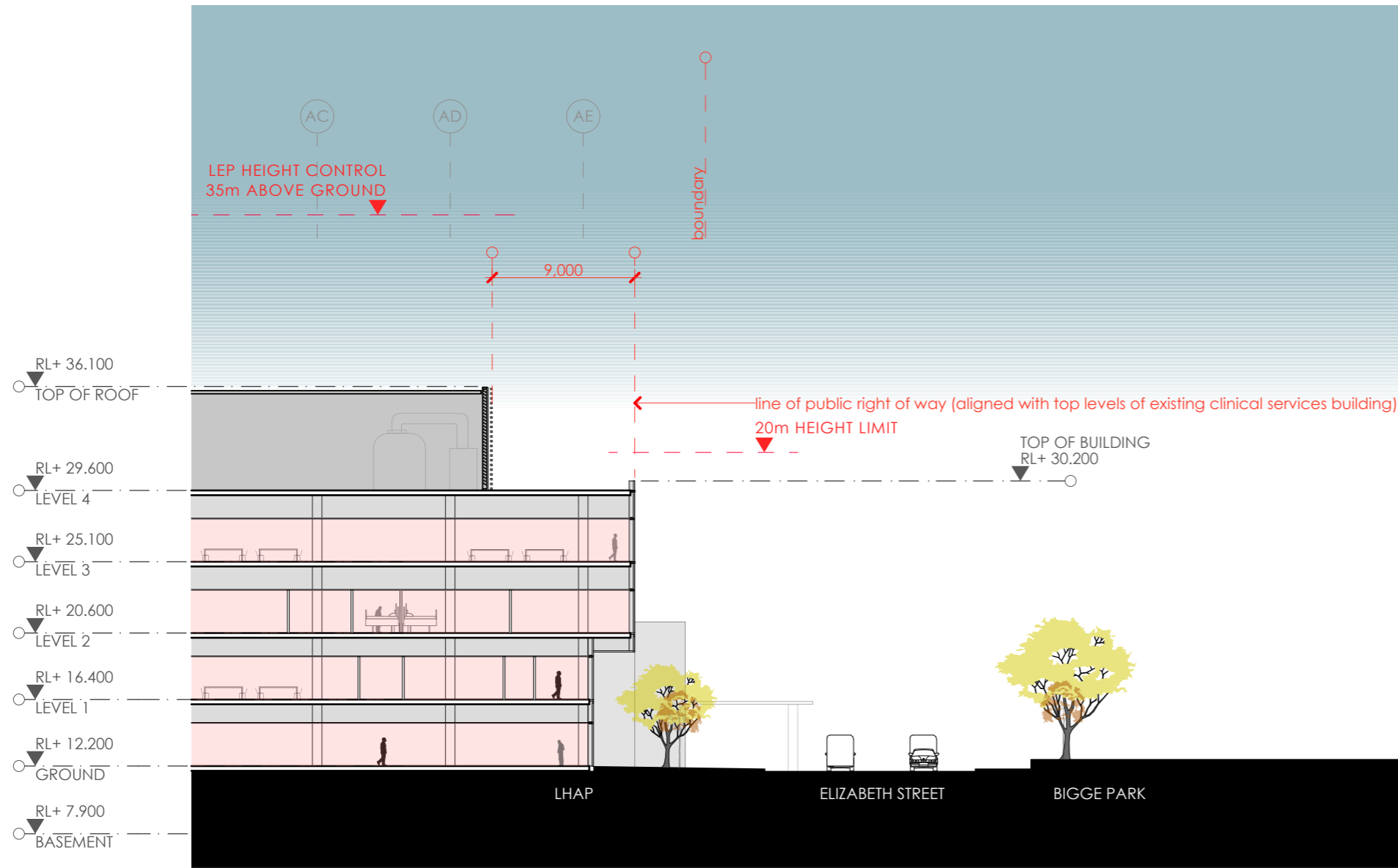
CHK  
RP  
RP  
RP  
RP

PROJECT  
LIVERPOOL HEALTH & ACADEMIC PRECINCT  
ELIZABETH STREET LIVERPOOL NSW  
CLIENT  
HEALTH INFRASTRUCTURE  
14/77 PACIFIC HWY, NORTH SYDNEY NSW 2060

PROJECT NORTH    SCALE  
1:350 @A3  
25mm ON ORIGINAL

DRAWING  
SECTION THROUGH MAIN ENTRY  
PRINT DATE  
5/11/2020

PROJECT NO.  
21807  
STATUS  
SSDA AMENDMENT  
DRAWING NO.  
A-SSDA-MW-19  
ISSUE  
09




**Planning, Industry & Environment**  
 Issued under the Environmental Planning and Assessment Act 1979  
 Approved Application no: SSD-10389    Granted on: 30 November 2020  
 Sheet no: 17 of 47    Signed: *Meg Ford*

fitzpatrick+partners

© Copyright 2018  
 p. +61 (0)2 8274 8200    w. www.fitzpatrickpartners.com  
 G. LEVEL 6, 9 CASTLEREAGH ST, SYDNEY 2000, AUSTRALIA

THIS DRAWING IS ISSUED UPON THE CONDITION IT IS NOT COPIED, REPRODUCED, RETAINED OR DISCLOSED TO ANY UNAUTHORISED PERSON EITHER WHOLLY OR IN PART WITHOUT PRIOR CONSENT IN WRITING OF fitzpatrick+partners.  
 DO NOT SCALE DRAWINGS. CHECK DIMENSIONS BEFORE COMMENCING WORK.  
 DRAWINGS SHOW DESIGN INTENT ONLY. SHOP DRAWINGS ARE TO BE PROVIDED FOR APPROVAL PRIOR TO CONSTRUCTION OR MANUFACTURE.  
 INCONSISTENCIES ARE TO BE REPORTED TO fitzpatrick + partners.

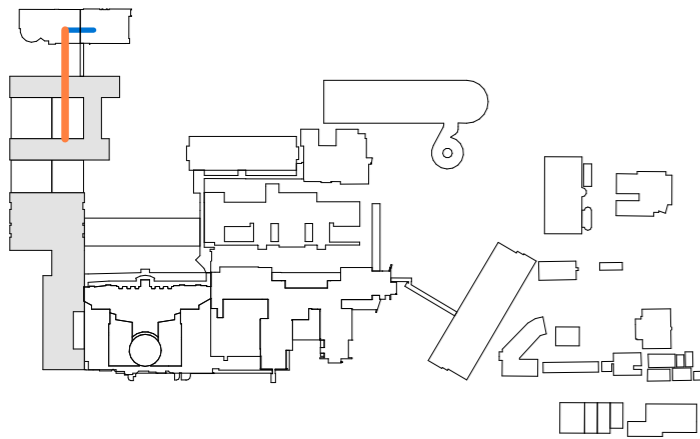
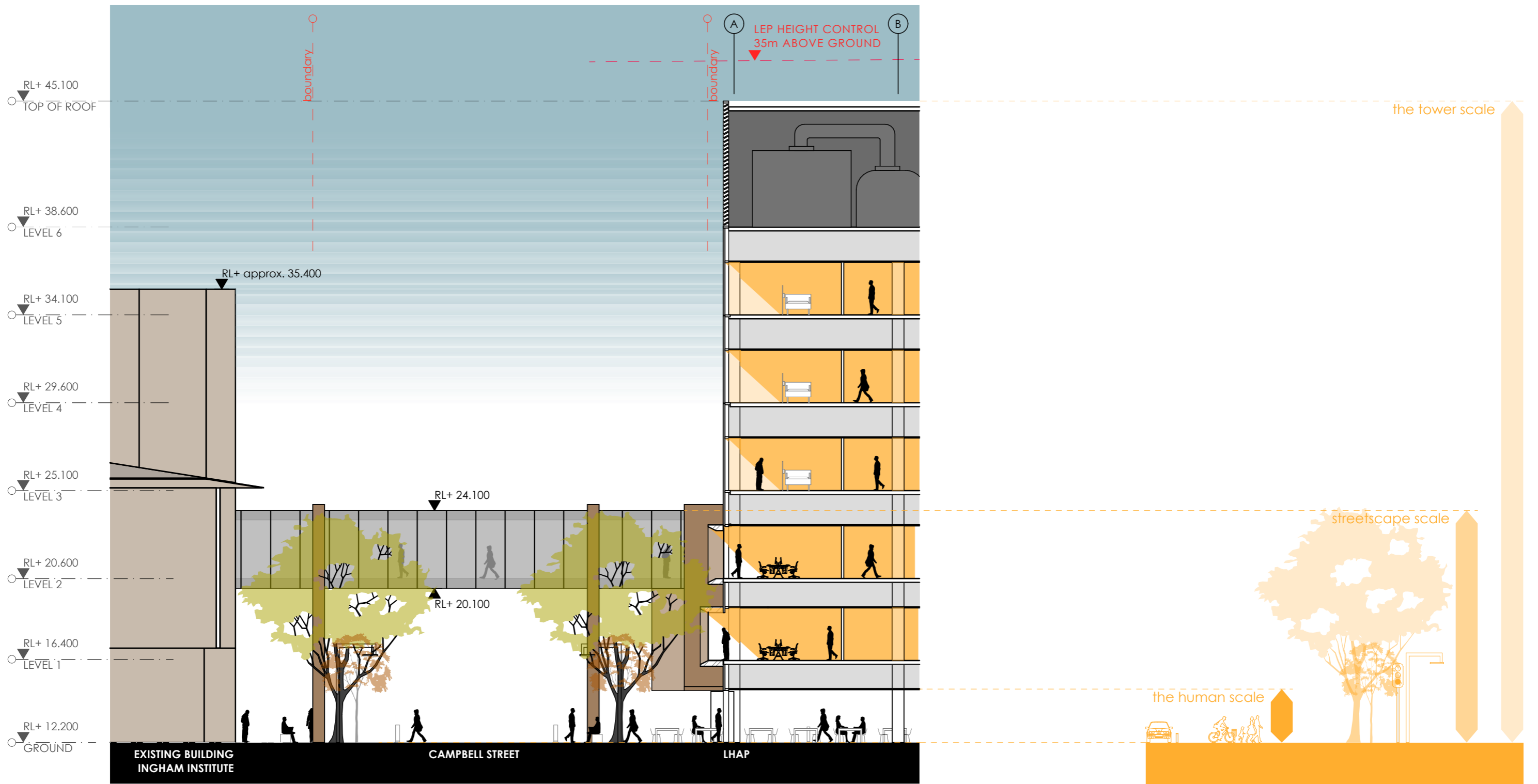
REV.	DATE	DESCRIPTION
06	24/04/20	FOR REVIEW
07	07/05/20	SSDA SUBMISSION
08	07/08/20	SSDA AMENDMENT
09	06/11/20	SSDA AMENDMENT

CHK	PROJECT
RP	LIVERPOOL HEALTH & ACADEMIC PRECINCT
RP	ELIZABETH STREET LIVERPOOL NSW
RP	CLIENT
RP	HEALTH INFRASTRUCTURE
RP	14/77 PACIFIC HWY, NORTH SYDNEY NSW 2060

PROJECT NORTH    SCALE  
 1:350 @A3  
 25mm ON ORIGINAL

DRAWING  
 SECTION THROUGH ELIZABETH STREET  
 PRINT DATE  
 5/11/2020

PROJECT NO.	DRAWING NO.	ISSUE
21807	A-SSDA-MW-20	09
STATUS		
SSDA AMENDMENT		



**NSW GOVERNMENT** | **Planning, Industry & Environment**

*Issued under the Environmental Planning and Assessment Act 1979*

Approved Application no: SSD-10389    Granted on: 30 November 2020

Sheet no: 18 of 47    Signed: *[Signature]*

fitzpatrick+partners

© Copyright 2018  
p. +61 (0)2 8274 8200    w. www.fitzpatrickpartners.com  
a. LEVEL 6, 9 CASTLEREAGH ST, SYDNEY 2000, AUSTRALIA

THIS DRAWING IS ISSUED UPON THE CONDITION IT IS NOT COPIED, REPRODUCED, RETAINED OR DISCLOSED TO ANY UNAUTHORISED PERSON EITHER WHOLLY OR IN PART WITHOUT PRIOR CONSENT IN WRITINGS OF fitzpatrick+partners  
DO NOT SCALE DRAWINGS. CHECK DIMENSIONS BEFORE COMMENCING WORK.  
DRAWINGS SHOW DESIGN INTENT ONLY. SHOP DRAWINGS ARE TO BE PROVIDED FOR APPROVAL PRIOR TO CONSTRUCTION OR MANUFACTURE. INCONSISTENCIES ARE TO BE REPORTED TO fitzpatrick + partners.

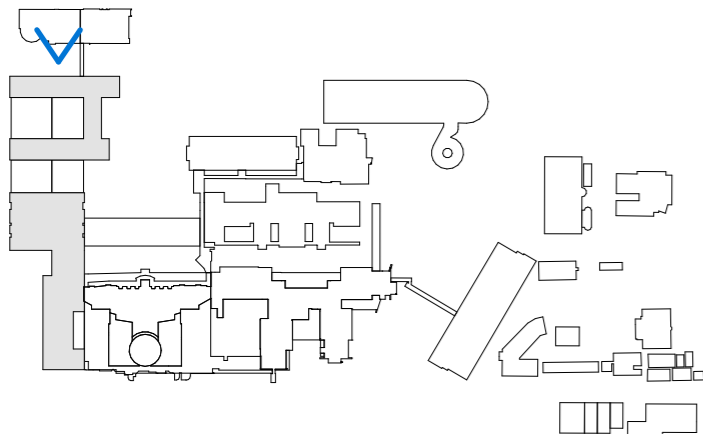

REV.	DATE	DESCRIPTION
06	24/04/20	FOR REVIEW
07	07/05/20	SSDA SUBMISSION
08	07/08/20	SSDA AMENDMENT
09	06/11/20	SSDA AMENDMENT

CHK	PROJECT
RP	LIVERPOOL HEALTH & ACADEMIC PRECINCT
RP	ELIZABETH STREET LIVERPOOL NSW
RP	CLIENT
RP	HEALTH INFRASTRUCTURE
RP	14/77 PACIFIC HWY, NORTH SYDNEY NSW 2060

PROJECT NORTH    SCALE  
1:200 @A3  
25mm ON ORIGINAL

DRAWING  
SECTION THROUGH CAMPBELL STREET  
PRINT DATE  
5/11/2020

PROJECT NO. 21807    DRAWING NO. A-SSDA-MW-21    ISSUE 09  
STATUS  
**SSDA AMENDMENT**




**Planning, Industry & Environment**  
 Issued under the Environmental Planning and Assessment Act 1979  
 Approved Application no: SSD-10389    Granted on: 30 November 2020  
 Sheet no: 19 of 47    Signed: *Meghan*

fitzpatrick+partners

© Copyright 2018  
 p. +61 (0)2 8274 8200 w. www.fitzpatrickpartners.com  
 G. LEVEL 6, 9 CASTLEREAGH ST, SYDNEY 2000, AUSTRALIA

THIS DRAWING IS ISSUED UPON THE CONDITION IT IS NOT COPIED, REPRODUCED, RETAINED OR DISCLOSED TO ANY UNAUTHORISED PERSON EITHER WHOLLY OR IN PART WITHOUT PRIOR CONSENT IN WRITING OF fitzpatrick+partners  
 DO NOT SCALE DRAWINGS. CHECK DIMENSIONS BEFORE COMMENCING WORK.  
 DRAWINGS SHOW DESIGN INTENT ONLY. SHOP DRAWINGS ARE TO BE PROVIDED FOR APPROVAL PRIOR TO CONSTRUCTION OR MANUFACTURE.  
 INCONSISTENCIES ARE TO BE REPORTED TO fitzpatrick + partners.

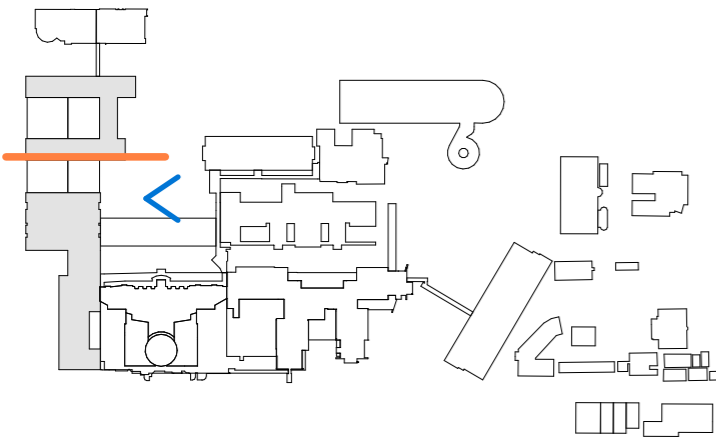
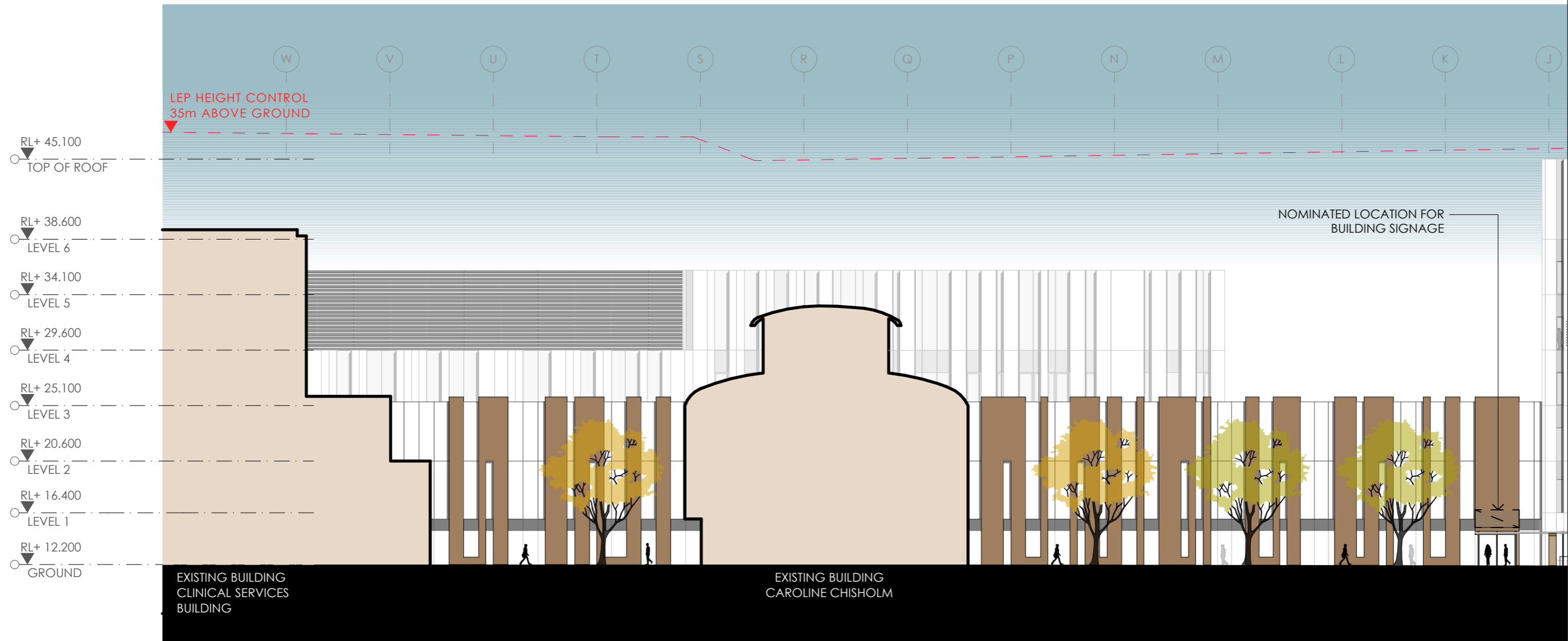
REV.	DATE	DESCRIPTION
06	24/04/20	FOR REVIEW
07	07/05/20	SSDA SUBMISSION
08	07/08/20	SSDA AMENDMENT
09	06/11/20	SSDA AMENDMENT

CHK	PROJECT
RP	LIVERPOOL HEALTH & ACADEMIC PRECINCT
RP	ELIZABETH STREET LIVERPOOL NSW
RP	CLIENT
RP	HEALTH INFRASTRUCTURE
RP	14/77 PACIFIC HWY, NORTH SYDNEY NSW 2060

PROJECT NORTH SCALE  
 1:350 @A3  


DRAWING  
 NORTH ELEVATION  
 PRINT DATE  
 5/11/2020

PROJECT NO.	DRAWING NO.	ISSUE
21807	A-SSDA-MW-22	09
STATUS <b>SSDA AMENDMENT</b>		



**NSW GOVERNMENT** | **Planning, Industry & Environment**

*Issued under the Environmental Planning and Assessment Act 1979*

Approved Application no: SSD-10389    Granted on: 30 November 2020

Sheet no: 20 of 47    Signed: *Megford*

fitzpatrick+partners

© Copyright 2018  
p. +61 (0)2 8274 8200    w. www.fitzpatrickpartners.com  
a. LEVEL 6, 9 CASTLEREAGH ST, SYDNEY 2000, AUSTRALIA

THIS DRAWING IS ISSUED UPON THE CONDITION IT IS NOT COPIED, REPRODUCED, RETAINED OR DISCLOSED TO ANY UNAUTHORISED PERSON EITHER WHOLLY OR IN PART WITHOUT PRIOR CONSENT IN WRITING OF fitzpatrick+partners  
DO NOT SCALE DRAWINGS. CHECK DIMENSIONS BEFORE COMMENCING WORK.  
DRAWINGS SHOW DESIGN INTENT ONLY. SHOP DRAWINGS ARE TO BE PROVIDED FOR APPROVAL PRIOR TO CONSTRUCTION OR MANUFACTURE. INCONSISTENCIES ARE TO BE REPORTED TO fitzpatrick + partners.

REV.	DATE	DESCRIPTION
06	24/04/20	FOR REVIEW
07	07/05/20	SSDA SUBMISSION
08	07/08/20	SSDA AMENDMENT
09	06/11/20	SSDA AMENDMENT

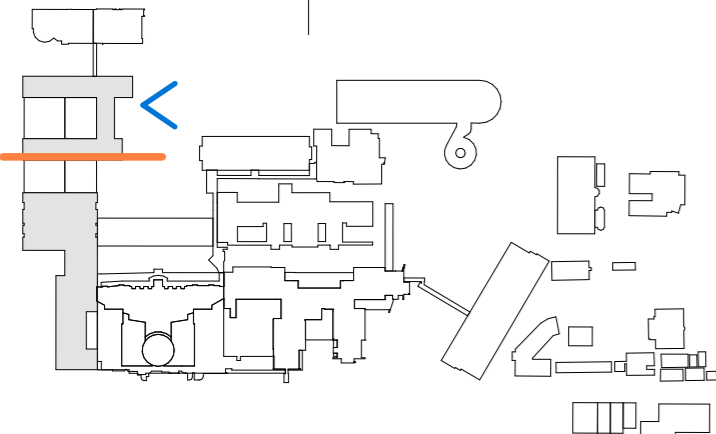

CHK	PROJECT
RP	LIVERPOOL HEALTH & ACADEMIC PRECINCT
RP	ELIZABETH STREET LIVERPOOL NSW
RP	CLIENT
RP	HEALTH INFRASTRUCTURE
RP	14/77 PACIFIC HWY, NORTH SYDNEY NSW 2060

PROJECT NORTH    SCALE  
1:350 @A3  
25mm ON ORIGINAL

DRAWING  
EAST ELEVATION 01  
PRINT DATE  
5/11/2020

PROJECT NO.	DRAWING NO.	ISSUE
21807	A-SSDA-MW-23	09
STATUS <b>SSDA AMENDMENT</b>		

continue to A-SSDA-MW-23



## Planning, Industry & Environment

*Issued under the Environmental Planning and Assessment Act 1979*

Approved Application no: SSD-10389    Granted on: 30 November 2020

Sheet no: 21 of 47                      Signed: *Megard*

fitzpatrick+partners

© Copyright 2018  
p. +61 (0)2 8274 8200    w. www.fitzpatrickpartners.com  
a. LEVEL 6, 9 CASTLEREAGH ST, SYDNEY 2000, AUSTRALIA

THIS DRAWING IS ISSUED UPON THE CONDITION IT IS NOT COPIED, REPRODUCED, RETAINED OR DISCLOSED TO ANY UNAUTHORISED PERSON EITHER WHOLLY OR IN PART WITHOUT PRIOR CONSENT IN WRITING OF fitzpatrick+partners  
DO NOT SCALE DRAWINGS. CHECK DIMENSIONS BEFORE COMMENCING WORK.  
DRAWINGS SHOW DESIGN INTENT ONLY. SHOP DRAWINGS ARE TO BE PROVIDED FOR APPROVAL PRIOR TO CONSTRUCTION OR MANUFACTURE.  
INCONSISTENCIES ARE TO BE REPORTED TO fitzpatrick + partners.

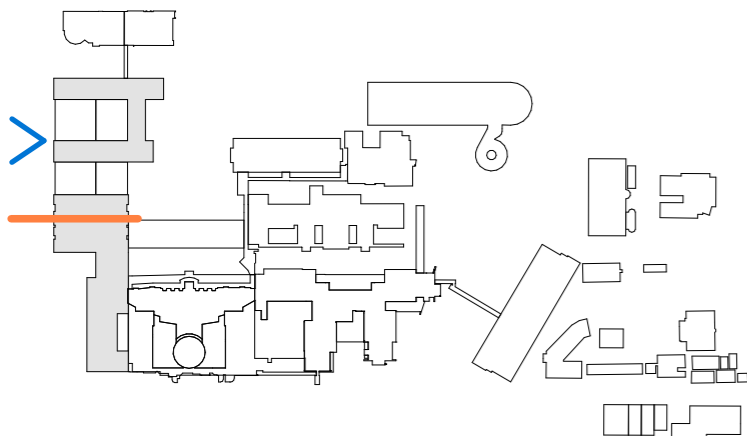

REV.	DATE	DESCRIPTION
06	24/04/20	FOR REVIEW
07	07/05/20	SSDA SUBMISSION
08	07/08/20	SSDA AMENDMENT
09	06/11/20	SSDA AMENDMENT

CHK	PROJECT
RP	LIVERPOOL HEALTH & ACADEMIC PRECINCT
RP	ELIZABETH STREET LIVERPOOL NSW
RP	CLIENT
RP	HEALTH INFRASTRUCTURE
RP	14/77 PACIFIC HWY, NORTH SYDNEY NSW 2060

PROJECT NORTH    SCALE  
1:350 @A3  
25mm ON ORIGINAL

DRAWING  
EAST ELEVATION 02  
PRINT DATE  
5/11/2020

PROJECT NO.	DRAWING NO.	ISSUE
21807	A-SSDA-MW-24	09
<b>SSDA AMENDMENT</b>		



**NSW GOVERNMENT**

**Planning, Industry & Environment**

*Issued under the Environmental Planning and Assessment Act 1979*

Approved Application no: SSD-10389    Granted on: 30 November 2020

Sheet no: 22 of 47    Signed: *Meghan*

fitzpatrick+partners

© Copyright 2018  
p. +61 (0)2 8274 8200    w. www.fitzpatrickpartners.com  
a. LEVEL 6, 9 CASTLEREAGH ST, SYDNEY 2000, AUSTRALIA

THIS DRAWING IS ISSUED UPON THE CONDITION IT IS NOT COPIED, REPRODUCED, RETAINED OR DISCLOSED TO ANY UNAUTHORISED PERSON EITHER WHOLLY OR IN PART WITHOUT PRIOR CONSENT IN WRITING OF fitzpatrick+partners  
DO NOT SCALE DRAWINGS. CHECK DIMENSIONS BEFORE COMMENCING WORK.  
DRAWINGS SHOW DESIGN INTENT ONLY. SHOP DRAWINGS ARE TO BE PROVIDED FOR APPROVAL PRIOR TO CONSTRUCTION OR MANUFACTURE.  
INCONSISTENCIES ARE TO BE REPORTED TO fitzpatrick + partners.

REV.	DATE	DESCRIPTION
06	24/04/20	FOR REVIEW
07	07/05/20	SSDA SUBMISSION
08	07/08/20	SSDA AMENDMENT
09	06/11/20	SSDA AMENDMENT

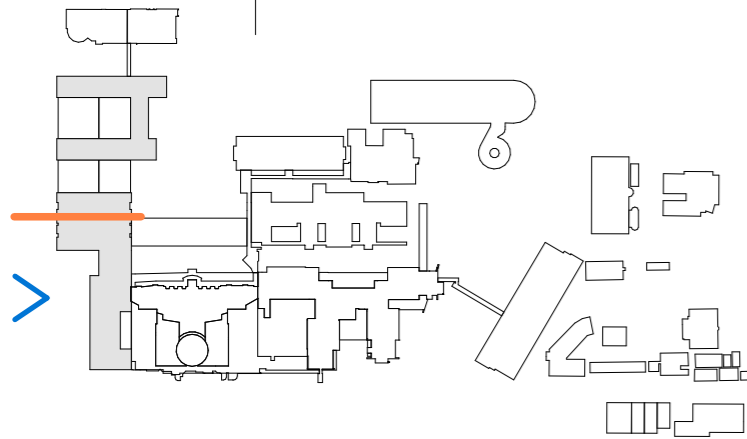

CHK	PROJECT
RP	LIVERPOOL HEALTH & ACADEMIC PRECINCT
RP	ELIZABETH STREET LIVERPOOL NSW
RP	CLIENT
RP	HEALTH INFRASTRUCTURE
RP	14/77 PACIFIC HWY, NORTH SYDNEY NSW 2060

PROJECT NORTH    SCALE  
1:350 @A3  
25mm ON ORIGINAL

DRAWING  
WEST ELEVATION 01  
PRINT DATE  
5/11/2020

PROJECT NO.	DRAWING NO.	ISSUE
21807	A-SSDA-MW-25	09
STATUS <b>SSDA AMENDMENT</b>		

continue to A-SSDA-MW-25



## Planning, Industry & Environment

*Issued under the Environmental Planning and Assessment Act 1979*

Approved Application no: SSD-10389    Granted on: 30 November 2020

Sheet no: 23 of 47                      Signed: *Meghan*

fitzpatrick+partners

© Copyright 2018  
p. +61 (0)2 8274 8200    w. www.fitzpatrickpartners.com  
a. LEVEL 6, 9 CASTLEREAGH ST, SYDNEY 2000, AUSTRALIA

THIS DRAWING IS ISSUED UPON THE CONDITION IT IS NOT COPIED, REPRODUCED, RETAINED OR DISCLOSED TO ANY UNAUTHORISED PERSON EITHER WHOLLY OR IN PART WITHOUT PRIOR CONSENT IN WRITING OF fitzpatrick+partners  
DO NOT SCALE DRAWINGS. CHECK DIMENSIONS BEFORE COMMENCING WORK.  
DRAWINGS SHOW DESIGN INTENT ONLY. SHOP DRAWINGS ARE TO BE PROVIDED FOR APPROVAL PRIOR TO CONSTRUCTION OR MANUFACTURE. INCONSISTENCIES ARE TO BE REPORTED TO fitzpatrick + partners.


REV.	DATE	DESCRIPTION
06	24/04/20	FOR REVIEW
07	07/05/20	SSDA SUBMISSION
08	07/08/20	SSDA AMENDMENT
09	06/11/20	SSDA AMENDMENT

CHK	PROJECT
RP	LIVERPOOL HEALTH & ACADEMIC PRECINCT
RP	ELIZABETH STREET LIVERPOOL NSW
RP	CLIENT
RP	HEALTH INFRASTRUCTURE
RP	14/77 PACIFIC HWY, NORTH SYDNEY NSW 2060

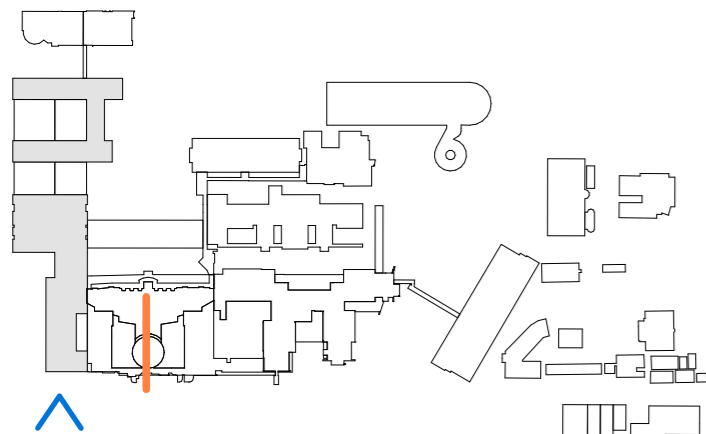
PROJECT NORTH    SCALE  
1:350 @A3  
25mm ON ORIGINAL

DRAWING  
WEST ELEVATION 02  
PRINT DATE  
5/11/2020

PROJECT NO.	DRAWING NO.	ISSUE
21807	A-SSDA-MW-26	09
STATUS <b>SSDA AMENDMENT</b>		



REVISED SOUTH ELEVATION  
(REFER NEW DRAWING A-SSDA-MW-43 SOUTH PODIUM VIEWS)



**NSW GOVERNMENT** | **Planning, Industry & Environment**

Issued under the Environmental Planning and Assessment Act 1979

Approved Application no: SSD-10389    Granted on: 30 November 2020

Sheet no: 24 of 47    Signed: *Megard*

REV.	DATE	DESCRIPTION
06	24/04/20	FOR REVIEW
07	07/05/20	SSDA SUBMISSION
08	07/08/20	SSDA AMENDMENT
09	06/11/20	SSDA AMENDMENT

CHK	PROJECT
RP	LIVERPOOL HEALTH & ACADEMIC PRECINCT
RP	ELIZABETH STREET LIVERPOOL NSW
RP	CLIENT
RP	HEALTH INFRASTRUCTURE
RP	14/77 PACIFIC HWY, NORTH SYDNEY NSW 2060

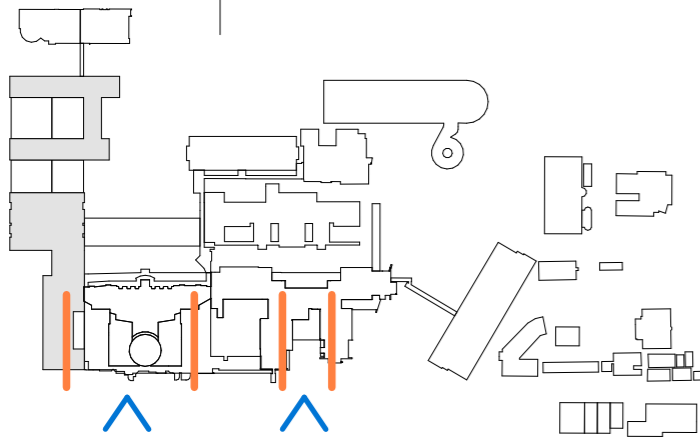
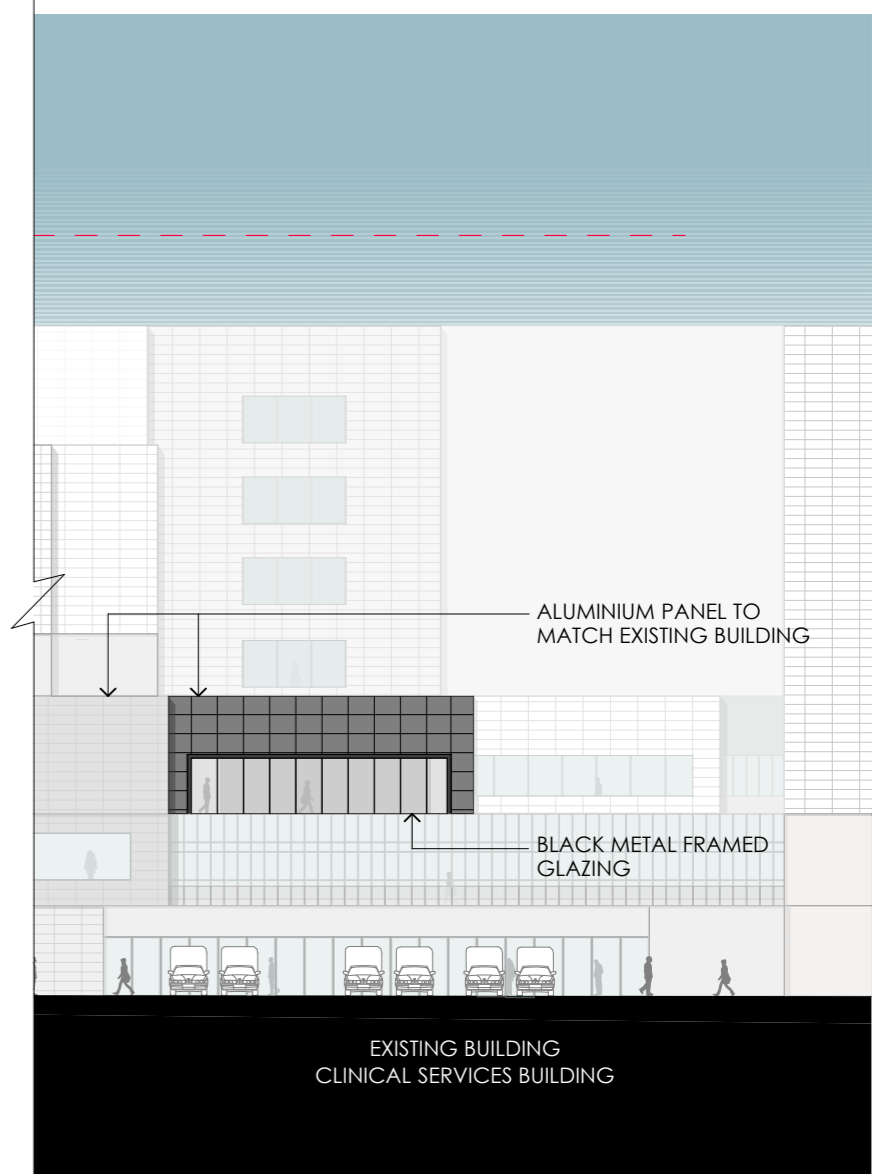
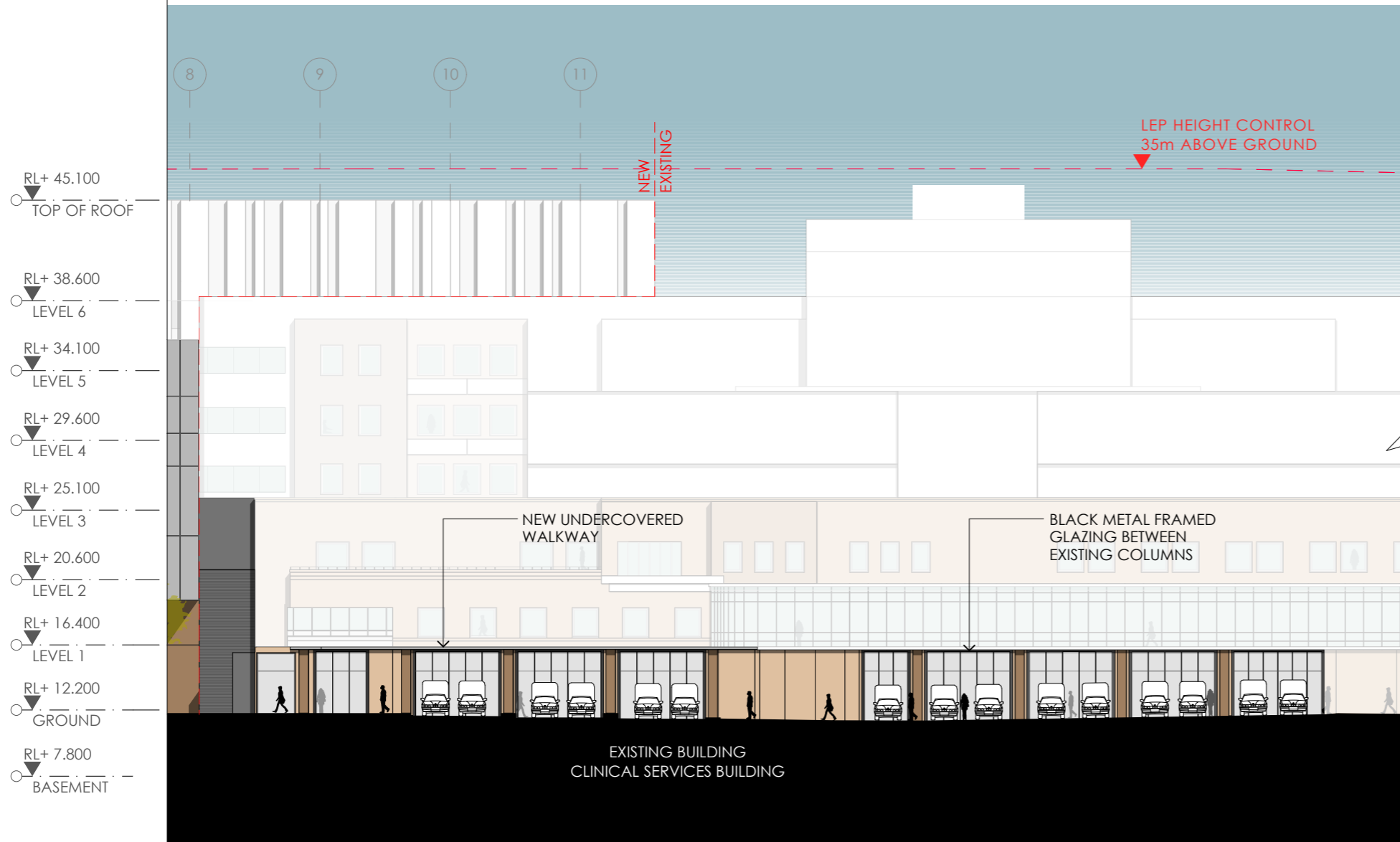
PROJECT NORTH	SCALE
	1:350 @A3

25mm ON ORIGINAL

DRAWING
SOUTH ELEVATION
PRINT DATE 5/11/2020

PROJECT NO.	DRAWING NO.	ISSUE
21807	A-SSDA-MW-28	09
STATUS <b>SSDA AMENDMENT</b>		

continue to A-SSDA-MW-28



**NSW GOVERNMENT** | **Planning, Industry & Environment**

*Issued under the Environmental Planning and Assessment Act 1979*

Approved Application no: SSD-10389    Granted on: 30 November 2020

Sheet no: 25 of 47    Signed: *[Signature]*

fitzpatrick+partners

© Copyright 2018  
p. +61 (0)2 8274 8200 w. www.fitzpatrickpartners.com  
a. LEVEL 6, 9 CASTLEREAGH ST, SYDNEY 2000, AUSTRALIA

THIS DRAWING IS ISSUED UPON THE CONDITION IT IS NOT COPIED, REPRODUCED, RETAINED OR DISCLOSED TO ANY UNAUTHORISED PERSON EITHER WHOLLY OR IN PART WITHOUT PRIOR CONSENT IN WRITING OF fitzpatrick+partners  
DO NOT SCALE DRAWINGS. CHECK DIMENSIONS BEFORE COMMENCING WORK.  
DRAWINGS SHOW DESIGN INTENT ONLY. SHOP DRAWINGS ARE TO BE PROVIDED FOR APPROVAL PRIOR TO CONSTRUCTION OR MANUFACTURE.  
INCONSISTENCIES ARE TO BE REPORTED TO fitzpatrick + partners.

REV.	DATE	DESCRIPTION
06	24/04/20	FOR REVIEW
07	07/05/20	SSDA SUBMISSION
08	07/08/20	SSDA AMENDMENT
09	06/11/20	SSDA AMENDMENT

CHK	PROJECT
RP	LIVERPOOL HEALTH & ACADEMIC PRECINCT
RP	ELIZABETH STREET LIVERPOOL NSW
RP	CLIENT
RP	HEALTH INFRASTRUCTURE
RP	14/77 PACIFIC HWY, NORTH SYDNEY NSW 2060

PROJECT NORTH SCALE  
1:350 @A3  
25mm ON ORIGINAL

DRAWING  
SOUTH ELEVATION - NEW  
AMBULANCE STATION  
PRINT DATE  
5/11/2020

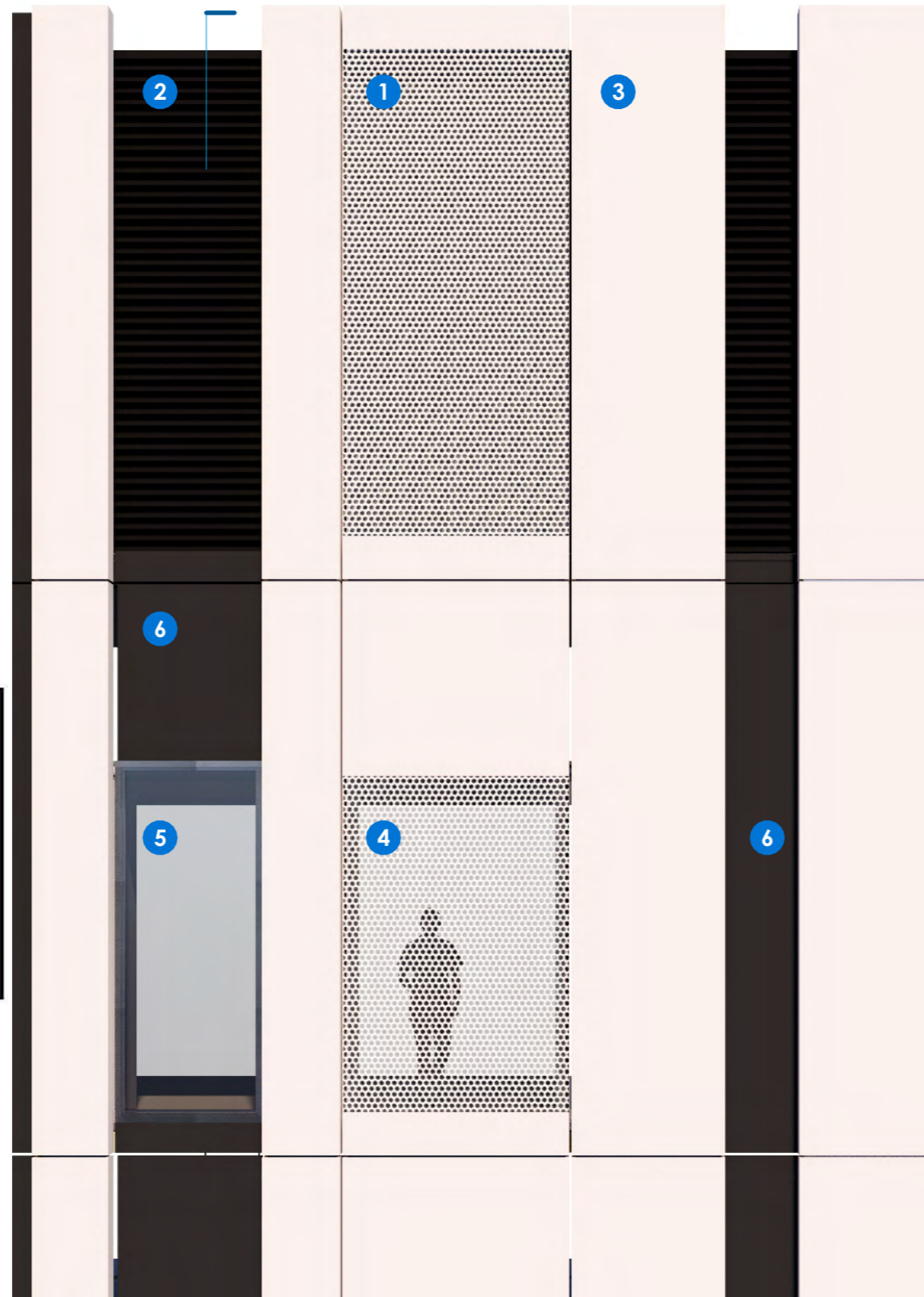
PROJECT NO. 21807  
DRAWING NO. A-SSDA-MW-29  
ISSUE 09  
STATUS  
**SSDA AMENDMENT**

**LEGEND**

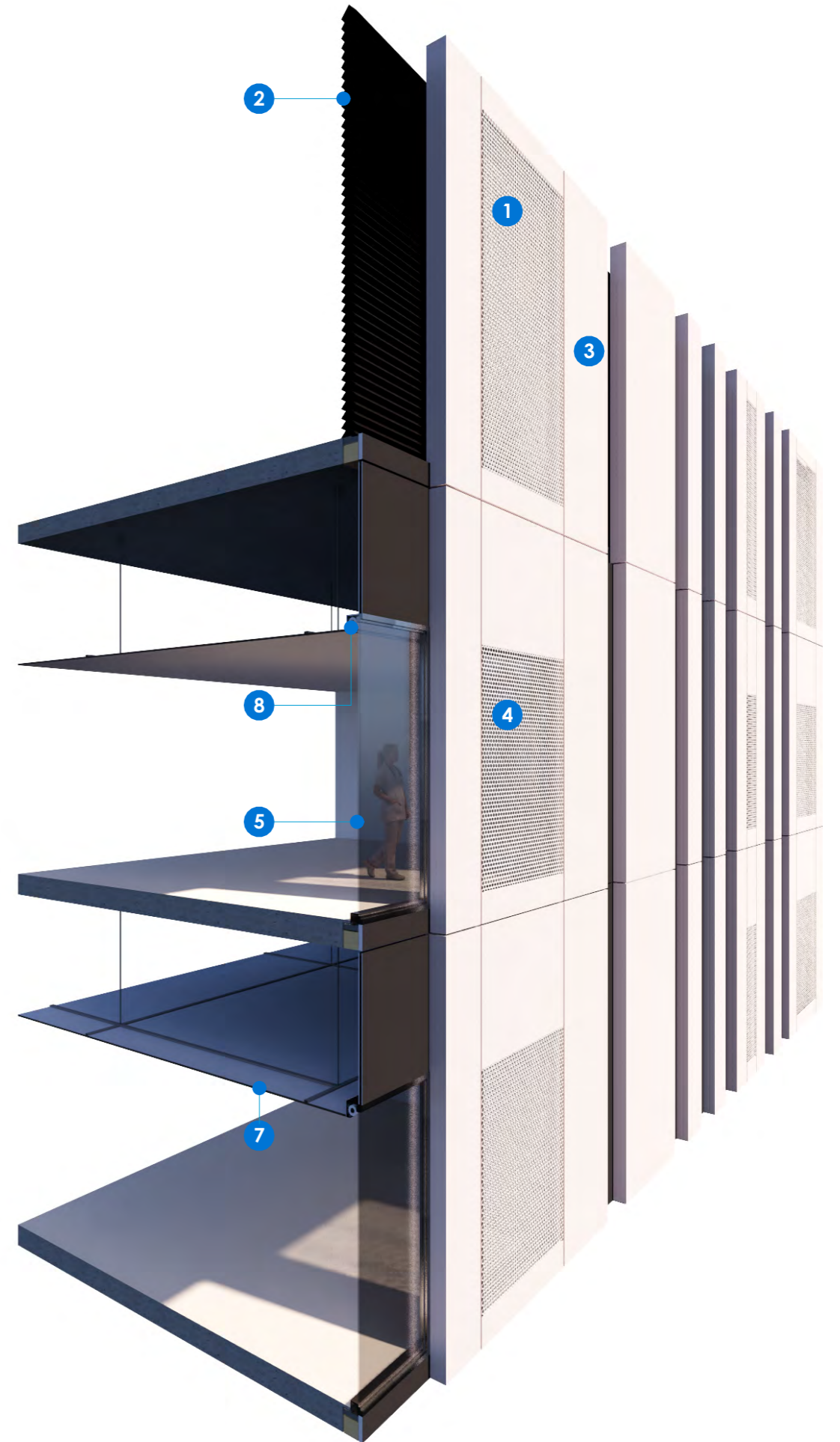
- 1 White perforated aluminium panel over black horizontal metal louvres
- 2 Black horizontal metal louvres
- 3 White aluminium panel
- 4 White perforated aluminium panel over glazing panel
- 5 Glazing panel
- 6 Charcoal pre-finished fibre cement sheet
- 7 Suspended ceiling

plant level

typical level



TYPICAL ELEVATION



SECTION



**Planning,  
Industry &  
Environment**

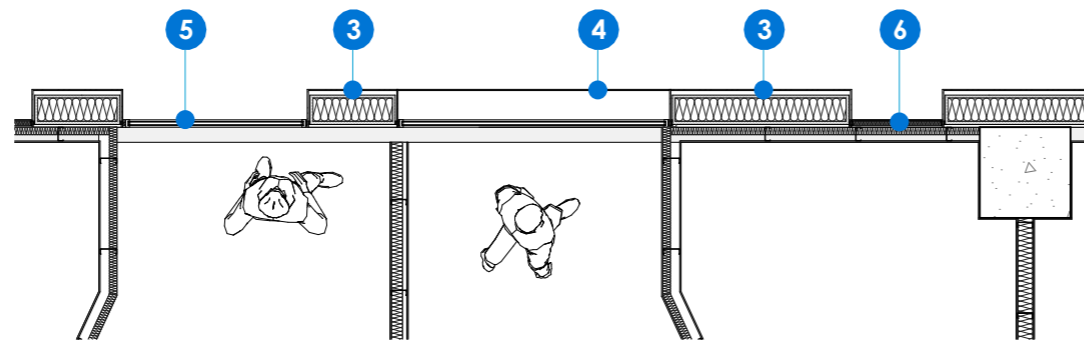
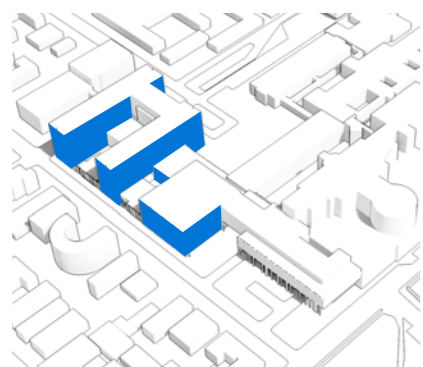
Issued under the Environmental Planning and Assessment Act 1979

Approved Application no: SSD-10389    Granted on: 30 November 2020

Sheet no: 26 of 47

Signed: *Meghan*

**KEY**



TYPICAL PLAN

fitzpatrick+partners

© Copyright 2018  
p. +61 (0)2 8274 8200    w. www.fitzpatrickpartners.com  
a. LEVEL 6, 9 CASTLEREAGH ST, SYDNEY 2000, AUSTRALIA

THIS DRAWING IS ISSUED UPON THE CONDITION IT IS NOT COPIED, REPRODUCED, RETAINED OR DISCLOSED TO ANY UNAUTHORISED PERSON EITHER WHOLLY OR IN PART WITHOUT PRIOR CONSENT IN WRITINGS OF fitzpatrick+partners  
DO NOT SCALE DRAWINGS. CHECK DIMENSIONS BEFORE COMMENCING WORK.  
DRAWINGS SHOW DESIGN INTENT ONLY. SHOP DRAWINGS ARE TO BE PROVIDED FOR APPROVAL PRIOR TO CONSTRUCTION OR MANUFACTURE. INCONSISTENCIES ARE TO BE REPORTED TO fitzpatrick + partners.

REV.	DATE	DESCRIPTION
06	24/04/20	FOR REVIEW
07	07/05/20	SSDA SUBMISSION
08	07/08/20	SSDA AMENDMENT
09	06/11/20	SSDA AMENDMENT

CHK	PROJECT
RP	LIVERPOOL HEALTH & ACADEMIC PRECINCT
RP	ELIZABETH STREET LIVERPOOL NSW
RP	CLIENT
RP	HEALTH INFRASTRUCTURE
RP	14/77 PACIFIC HWY, NORTH SYDNEY NSW 2060

PROJECT NORTH	SCALE
	1:50 @A3
25mm ON ORIGINAL	


DRAWING	PROJECT NO.	DRAWING NO.	ISSUE
FACADE DETAIL SECTION IPU TOWER	21807	A-SSDA-MW-30	09
PRINT DATE	STATUS		
5/11/2020	SSDA AMENDMENT		

PROJECT NO.	DRAWING NO.	ISSUE
21807	A-SSDA-MW-30	09
STATUS		
SSDA AMENDMENT		

LEGEND

- 1 Charcoal terracotta louvres over black two-stage louvre
- 2 Charcoal terracotta panel
- 3 Charcoal terracotta louvres over glazing panel
- 4 Charcoal terracotta louvres
- 5 Charcoal terracotta louvres over black aluminium metal panel
- 6 Glazing panel
- 7 Black aluminium metal panel
- 8 Suspended ceiling

plant level



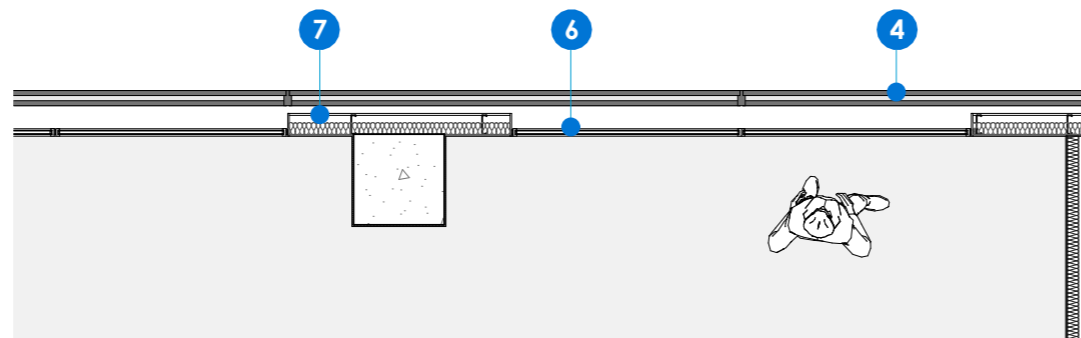
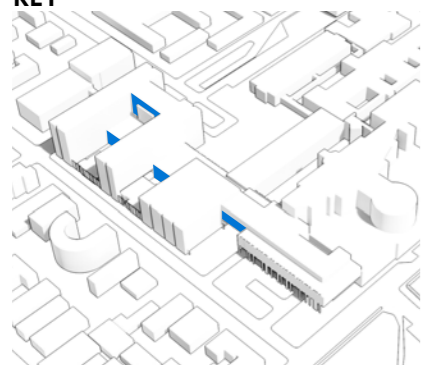
typical level

TYPICAL ELEVATION



SECTION

KEY



TYPICAL PLAN



Planning,  
Industry &  
Environment

Issued under the Environmental Planning and Assessment Act 1979

Approved Application no: SSD-10389 Granted on: 30 November 2020

Sheet no: 27 of 47

Signed:

fitzpatrick+partners

© Copyright 2018  
p. +61 (0)2 8274 8200 w. www.fitzpatrickpartners.com  
a. LEVEL 6, 9 CASTLEREAGH ST, SYDNEY 2000, AUSTRALIA

THIS DRAWING IS ISSUED UPON THE CONDITION IT IS NOT COPIED, REPRODUCED, RETAINED OR DISCLOSED TO ANY UNAUTHORISED PERSON EITHER WHOLLY OR IN PART WITHOUT PRIOR CONSENT IN WRITING OF fitzpatrick+partners. DO NOT SCALE DRAWINGS. CHECK DIMENSIONS BEFORE COMMENCING WORK. DRAWINGS SHOW DESIGN INTENT ONLY. SHOP DRAWINGS ARE TO BE PROVIDED FOR APPROVAL PRIOR TO CONSTRUCTION OR MANUFACTURE. INCONSISTENCIES ARE TO BE REPORTED TO fitzpatrick + partners.

REV.	DATE	DESCRIPTION
06	24/04/20	FOR REVIEW
07	07/05/20	SSDA SUBMISSION
08	07/08/20	SSDA AMENDMENT
09	06/11/20	SSDA AMENDMENT

DESCRIPTION  
FOR REVIEW  
SSDA SUBMISSION  
SSDA AMENDMENT  
SSDA AMENDMENT

CHK  
RP  
RP  
RP  
RP

PROJECT  
LIVERPOOL HEALTH & ACADEMIC PRECINCT  
ELIZABETH STREET LIVERPOOL NSW  
CLIENT  
HEALTH INFRASTRUCTURE  
14/77 PACIFIC HWY, NORTH SYDNEY NSW 2060

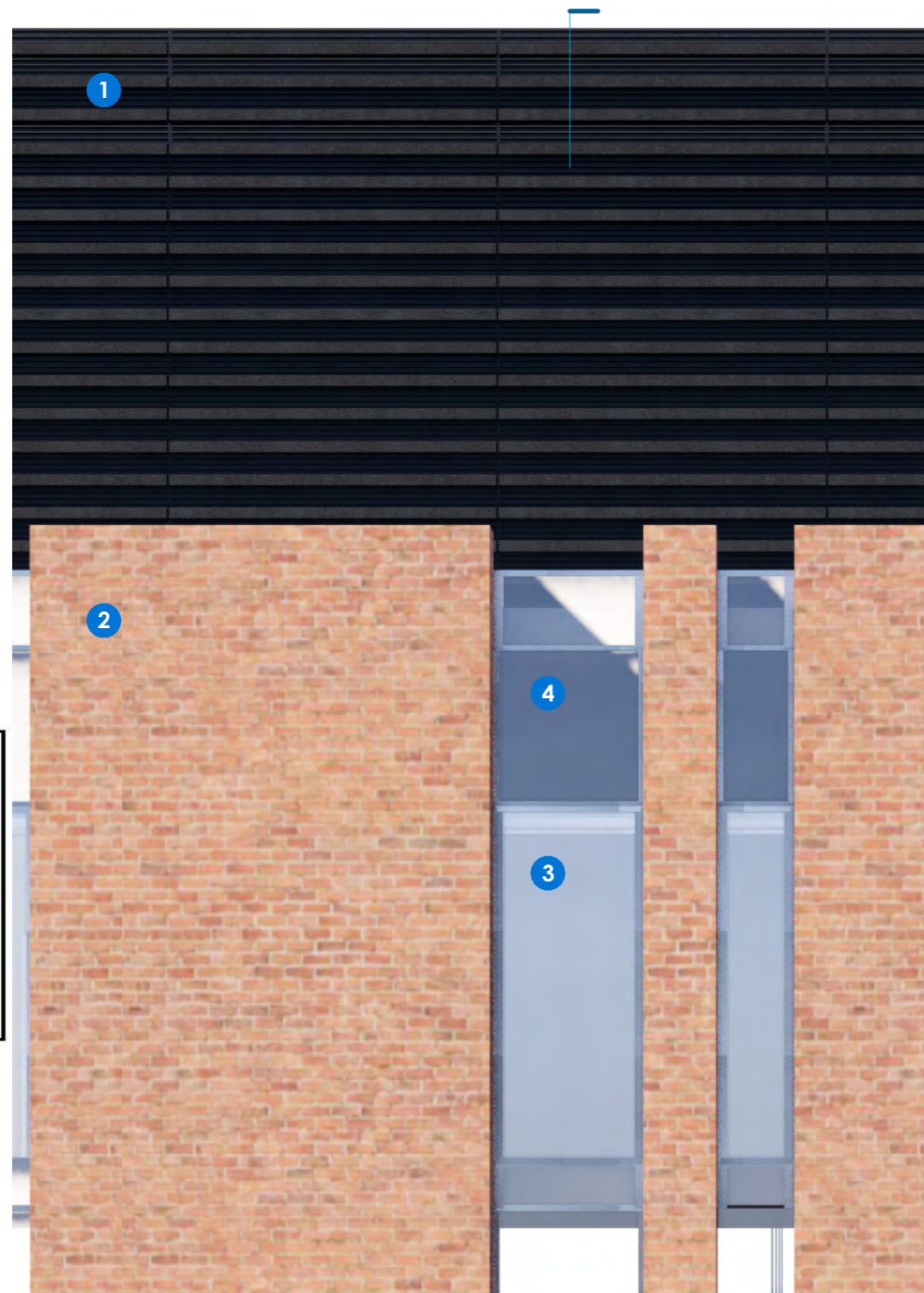
PROJECT NORTH SCALE  
1:50 @A3  
25mm ON ORIGINAL

DRAWING  
FACADE DETAIL SECTION PODIUM  
PRINT DATE  
5/11/2020

PROJECT NO.  
21807  
DRAWING NO.  
A-SSDA-MW-31  
ISSUE  
09  
STATUS  
SSDA AMENDMENT

LEGEND

- 1 Black horizontal louvres
- 2 Brick work
- 3 Glazing panel
- 4 White colourback spandrel panel
- 5 Suspended ceiling



plant level

typical level

TYPICAL ELEVATION



SECTION



Planning,  
Industry &  
Environment

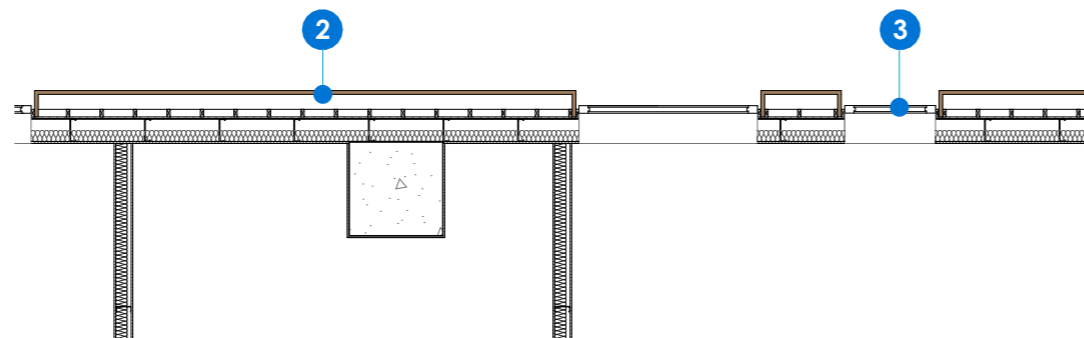
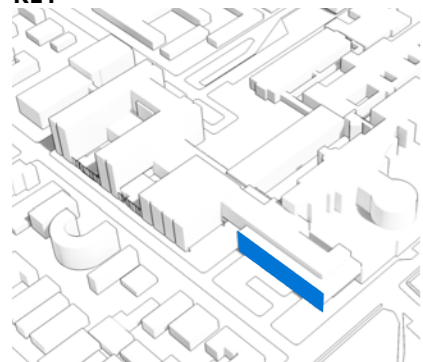
Issued under the Environmental Planning and Assessment Act 1979

Approved Application no: SSD-10389 Granted on: 30 November 2020

Sheet no: 28 of 47

Signed: *[Signature]*

KEY



TYPICAL PLAN

fitzpatrick+partners

© Copyright 2018  
p. +61 (0)2 8274 8200 w. www.fitzpatrickpartners.com  
a. LEVEL 6, 9 CASTLEREAGH ST, SYDNEY 2000, AUSTRALIA

THIS DRAWING IS ISSUED UPON THE CONDITION IT IS NOT COPIED, REPRODUCED, RETAINED OR DISCLOSED TO ANY UNAUTHORISED PERSON EITHER WHOLLY OR IN PART WITHOUT PRIOR CONSENT IN WRITINGS OF fitzpatrick+partners  
DO NOT SCALE DRAWINGS. CHECK DIMENSIONS BEFORE COMMENCING WORK.  
DRAWINGS SHOW DESIGN INTENT ONLY. SHOP DRAWINGS ARE TO BE PROVIDED FOR APPROVAL PRIOR TO CONSTRUCTION OR MANUFACTURE. INCONSISTENCIES ARE TO BE REPORTED TO fitzpatrick + partners.

REV.	DATE	DESCRIPTION
06	24/04/20	FOR REVIEW
07	07/05/20	SSDA SUBMISSION
08	07/08/20	SSDA AMENDMENT
09	06/11/20	SSDA AMENDMENT

DESCRIPTION  
FOR REVIEW  
SSDA SUBMISSION  
SSDA AMENDMENT  
SSDA AMENDMENT

CHK  
RP  
RP  
RP  
RP






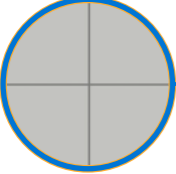




PROJECT  
LIVERPOOL HEALTH & ACADEMIC PRECINCT  
ELIZABETH STREET LIVERPOOL NSW  
CLIENT  
HEALTH INFRASTRUCTURE  
14/77 PACIFIC HWY, NORTH SYDNEY NSW 2060

PROJECT NORTH SCALE  
1:50 @A3  
25mm ON ORIGINAL

DRAWING  
FACADE DETAIL SECTION BRICK  
PRINT DATE  
5/11/2020

PROJECT NO.  
21807  
STATUS  
SSDA AMENDMENT  
DRAWING NO.  
A-SSDA-MW-32  
ISSUE  
09

**LEGEND**

-  1. white perforated aluminium panel over black metal louvres
-  2. black horizontal metal louvres
-  3. white aluminium panel
-  4. white perforated aluminium panel over glazing panel
-  5. glazing panel
-  6. grey fibre cement panel
-  7. charcoal terracotta panels
-  8. charcoal terracotta horizontal battens
-  9. brick work
-  10. metal panel match to brick color





**Planning,  
Industry &  
Environment**


*Issued under the Environmental Planning and Assessment Act 1979*

Approved Application no: SSD-10389    Granted on: 30 November 2020

Sheet no: 29 of 47    Signed: *Mejard*

AMENDMENTS	REV.	DATE	DESCRIPTION
	06	24/04/20	FOR REVIEW
	07	07/05/20	SSDA SUBMISSION
	08	07/08/20	SSDA AMENDMENT
	09	06/11/20	SSDA AMENDMENT



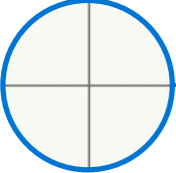


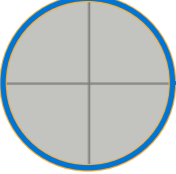




CHK	PROJECT
RP	LIVERPOOL HEALTH & ACADEMIC PRECINCT
RP	ELIZABETH STREET LIVERPOOL NSW
RP	CLIENT
RP	HEALTH INFRASTRUCTURE
RP	14/77 PACIFIC HWY, NORTH SYDNEY NSW 2060

PROJECT NORTH    SCALE  


DRAWING  
**SCHEDULE OF FINISHES: SOUTH WEST VIEW**  
 PRINT DATE  
 5/11/2020

PROJECT NO.	DRAWING NO.	ISSUE
21807	A-SSDA-MW-33	09
STATUS		
<b>SSDA AMENDMENT</b>		

**LEGEND**

-  1. white perforated aluminium panel over black metal louvres
-  2. black horizontal metal louvres
-  3. white aluminium panel
-  4. white perforated aluminium panel over glazing panel
-  5. glazing panel
-  6. grey fibre cement panel
-  7. charcoal terracotta panels
-  8. charcoal terracotta horizontal battens
-  9. brick work
-  10. metal panel match to brick color





**Planning,  
Industry &  
Environment**

*Issued under the Environmental Planning and Assessment Act 1979*

Approved Application no: SSD-10389    Granted on: 30 November 2020

Sheet no: 30 of 47                      Signed: *[Signature]*

AMENDMENTS	REV.	DATE	DESCRIPTION
	06	24/04/20	FOR REVIEW
	07	07/05/20	SSDA SUBMISSION
	08	07/08/20	SSDA AMENDMENT
	09	06/11/20	SSDA AMENDMENT













CHK	PROJECT	LIVERPOOL HEALTH & ACADEMIC PRECINCT
RP		ELIZABETH STREET LIVERPOOL NSW
RP	CLIENT	HEALTH INFRASTRUCTURE
RP		14/77 PACIFIC HWY, NORTH SYDNEY NSW 2060

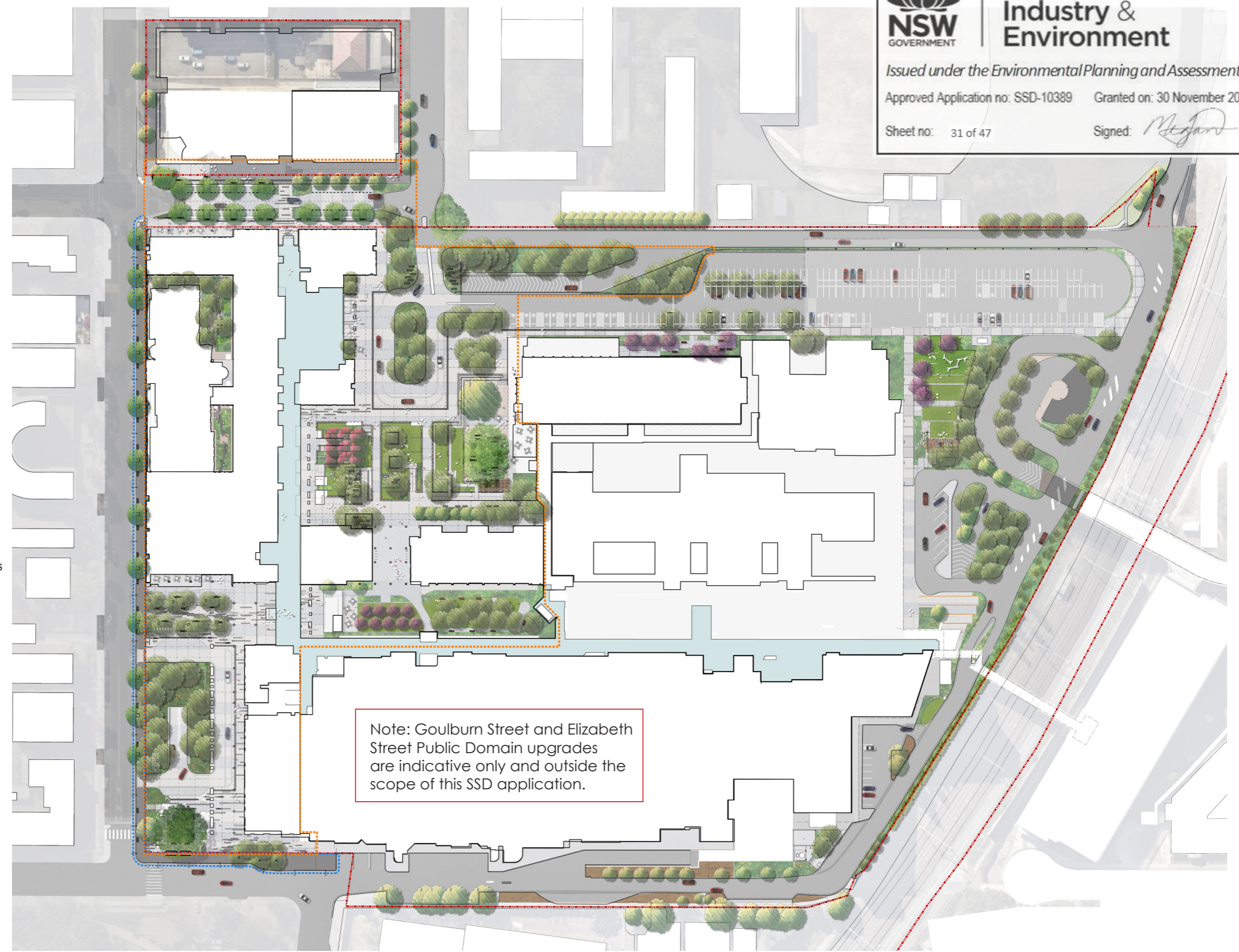


DRAWING	SCHEDULE OF FINISHES: EAST VIEW
PRINT DATE	5/11/2020

PROJECT NO.	21807	DRAWING NO.	A-SSDA-MW-34	ISSUE	09
STATUS		<b>SSDA AMENDMENT</b>			

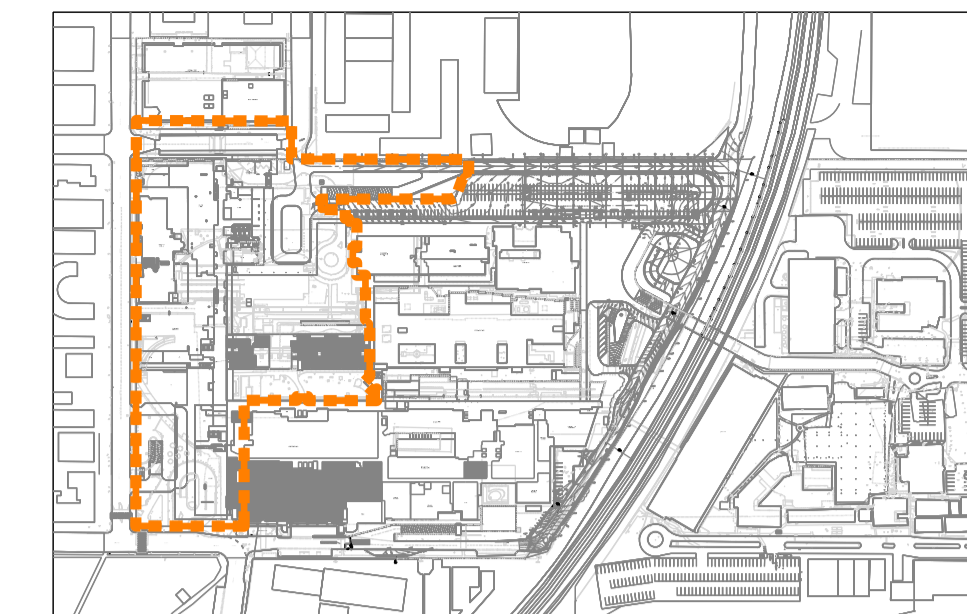
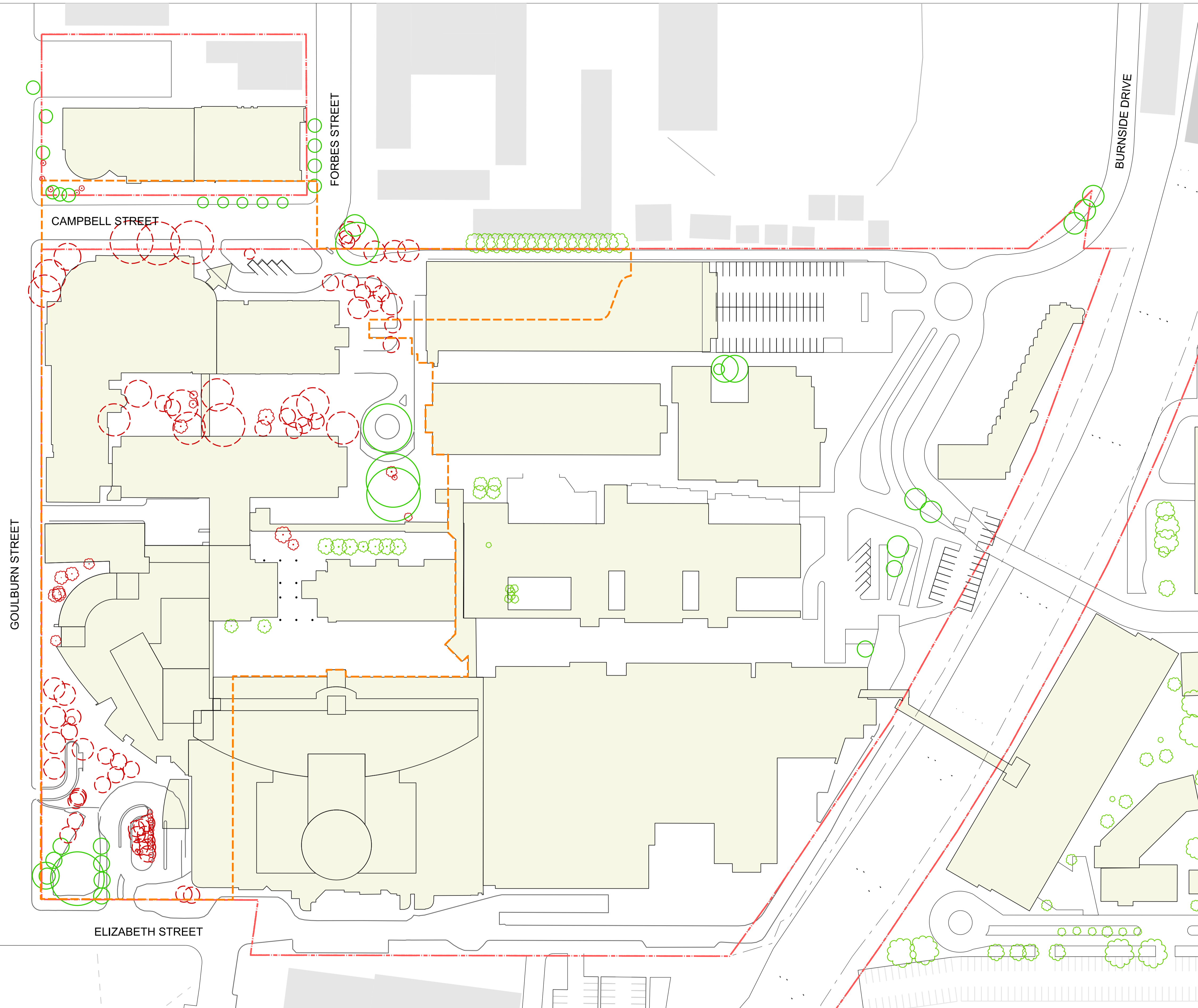


- LEGEND**
-  Existing trees retained
  -  Proposed Trees
  -  Paving and banding
  -  Mass Planting
  -  Lawn
  -  Gravel
  -  Mulch
  -  Road
  -  Internal Walkway
  -  Site Boundary
  -  Main Works Scope of Works
  -  Public Domain Works - Goulburn Street and Elizabeth Street Public Domain upgrades are indicative only and outside the scope of this SSD application.









Note: Goulburn Street and Elizabeth Street Public Domain upgrades are indicative only and outside the scope of this SSD application.





KEY PLAN ①

LEGEND

-  Existing Trees to be Retained
-  Trees to be Removed
-  Vegetation not included in arborist schedule to be retained
-  Vegetation not included in arborist schedule to be removed
-  LHAP Site Boundary
-  Main Works SSDA Boundary

 **Planning, Industry & Environment**

*Issued under the Environmental Planning and Assessment Act 1979*

Approved Application no: SSD-10389    Granted on: 30 November 2020

Sheet no: 32 of 47    Signed: *[Signature]*

NOTE: This document is Preliminary unless Verified.

REV	REVISION DESCRIPTION	REVISION DATE	REVIEW	VERIFY	VALIDATE
07	SSDA AMENDMENT	19.08.2020	AD	MOD	MOD
06	FINAL	07.05.2020	AD	MOD	MOD
05	FINAL	29.04.2020	JG	MOD	-
04	FINAL	05.03.2020	JG	MOD	-
03	REVISED EXTENT OF WORKS	26.02.2020	JG	MOD	-
02	FINAL FOR REVIEW	14.02.2020	JG	MOD	-
01	DRAFT FOR REVIEW	6.02.2020	JG	-	-

CLIENT  
**HEALTH INFRASTRUCTURE CLIENT**

14-77 PACIFIC HWY  
NORTH SYDNEY  
SYDNEY NSW 2060

LANDSCAPE ARCHITECTS  
**CLOUSTON Associates**  
LANDSCAPE ARCHITECTS

65-69 KENT STREET  
SYDNEY NSW 2000  
EMAIL: sydney@clouston.com.au  
TELEPHONE: (02) 8272 4999

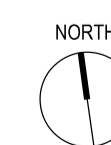
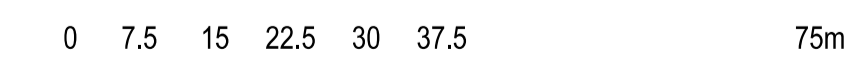
PROJECT MANAGER  
**JOHNSTAFF**

LEVEL 5/9-13  
CASTLEREAGH ST  
SYDNEY NSW 2000



PROJECT LIVERPOOL HEALTH & ACADEMIC PRECINCT  
**MAIN WORKS SSDA**

DRAWING TITLE  
**TREE RETENTION AND REMOVALS**



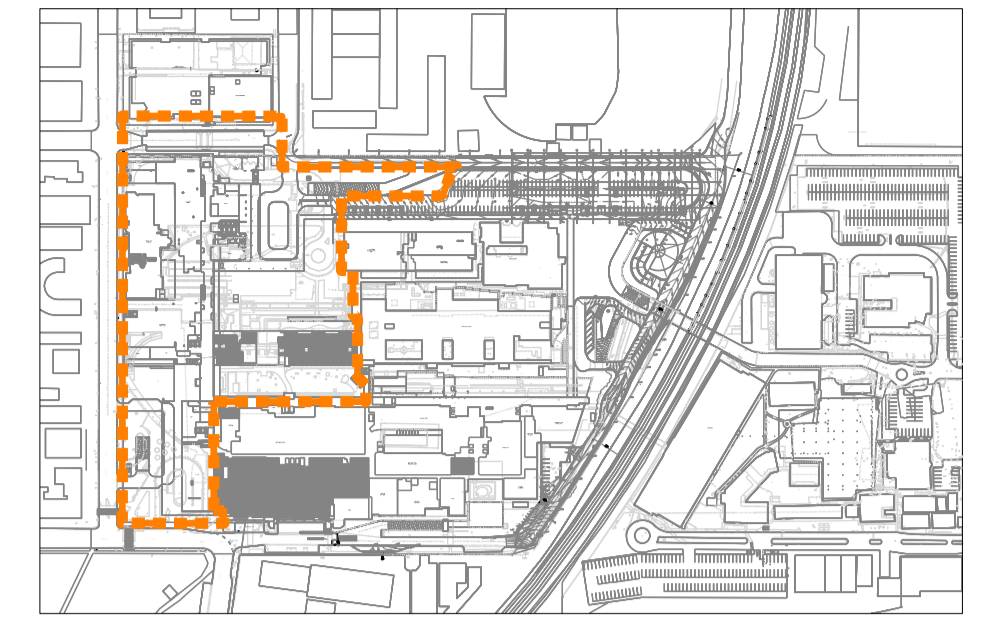
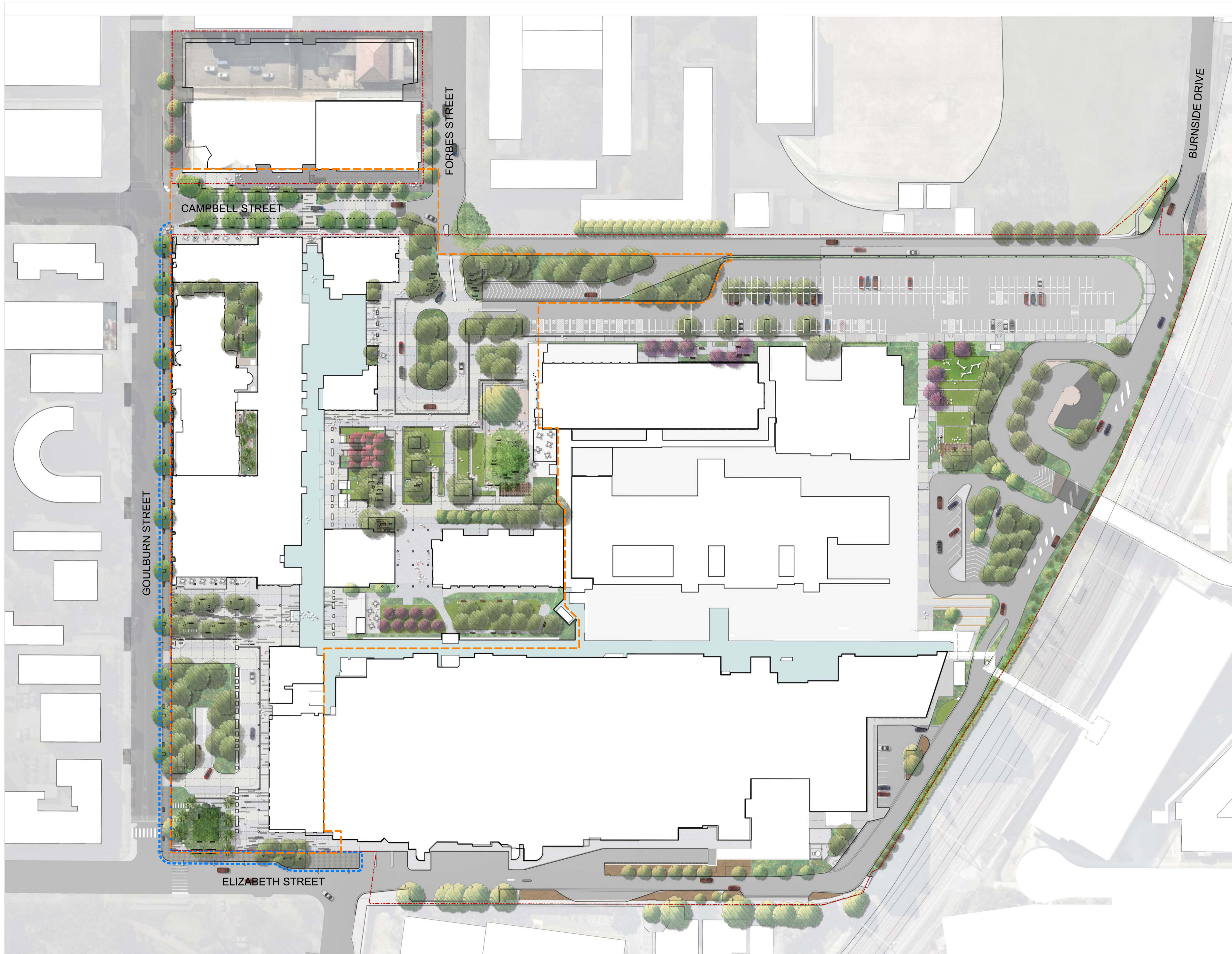
CLIENT  
**HEALTH INFRASTRUCTURE**

SCALE  
**1:750@A1**

DRAWING NUMBER  
**L-SSDA-MW-02**

DRAWN  
**JG**

REVISION  
**07**



KEY PLAN ①

FOR LEGEND SEE DETAIL PAGES



Planning,  
Industry &  
Environment

Issued under the Environmental Planning and Assessment Act 1979

Approved Application no: SSD-10389 Granted on: 30 November 2020

Sheet no: 33 of 47

Signed: *[Signature]*

NOTE: This document is Preliminary unless Verified.

REV	REVISION DESCRIPTION	REVISION DATE	REVIEW	VERIFY	VALIDATE
08	SSDA AMENDMENT - BOUNDARY CLARIFICATION	09.11.2020	AD	MOD	MOD
07	SSDA AMENDMENT	19.08.2020	AD	MOD	MOD
06	FINAL	07.05.2020	AD	MOD	MOD
05	FINAL	29.04.2020	JG	MOD	-
04	FINAL	05.03.2020	JG	MOD	-
03	REVISED EXTENT OF WORKS	26.02.2020	JG	MOD	-
02	FINAL FOR REVIEW	14.02.2020	JG	MOD	-
01	DRAFT FOR REVIEW	6.02.2020	JG	-	-

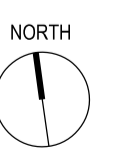
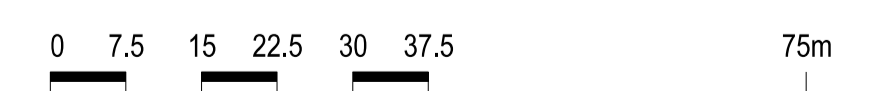
CLIENT  
**HEALTH INFRASTRUCTURE CLIENT**  
  
14-77 PACIFIC HWY  
NORTH SYDNEY  
SYDNEY NSW 2060

LANDSCAPE ARCHITECTS  
**CLOUSTON Associates**  
LANDSCAPE ARCHITECTS  
  
65-69 KENT STREET  
SYDNEY NSW 2000  
EMAIL: sydney@couston.com.au  
TELEPHONE: (02) 8272 4999

PROJECT MANAGER  
**JOHNSTAFF**  
  
LEVEL 5/9-13  
CASTLEREAGH ST  
SYDNEY NSW 2000



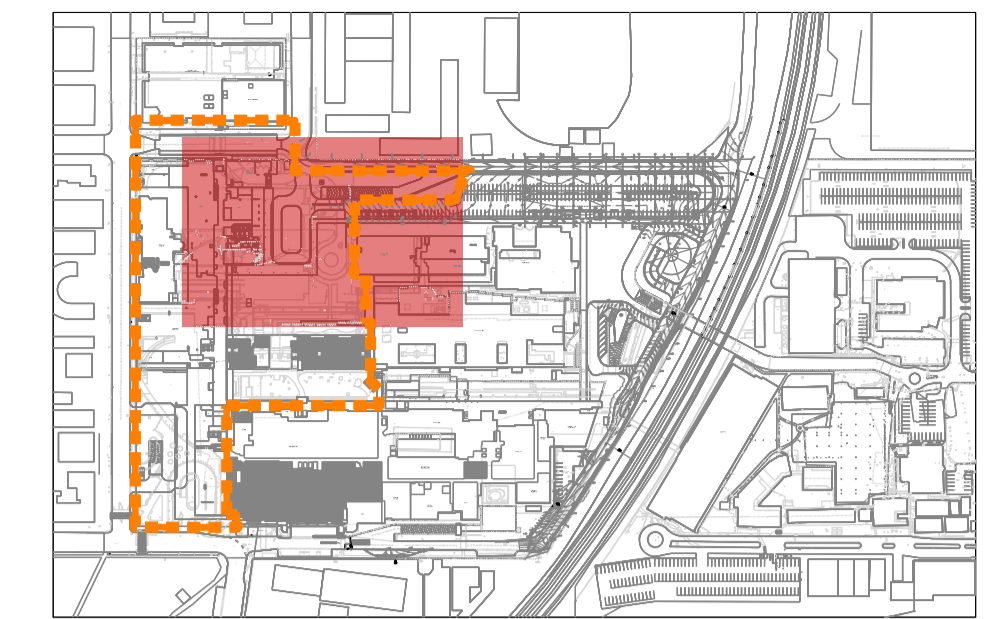
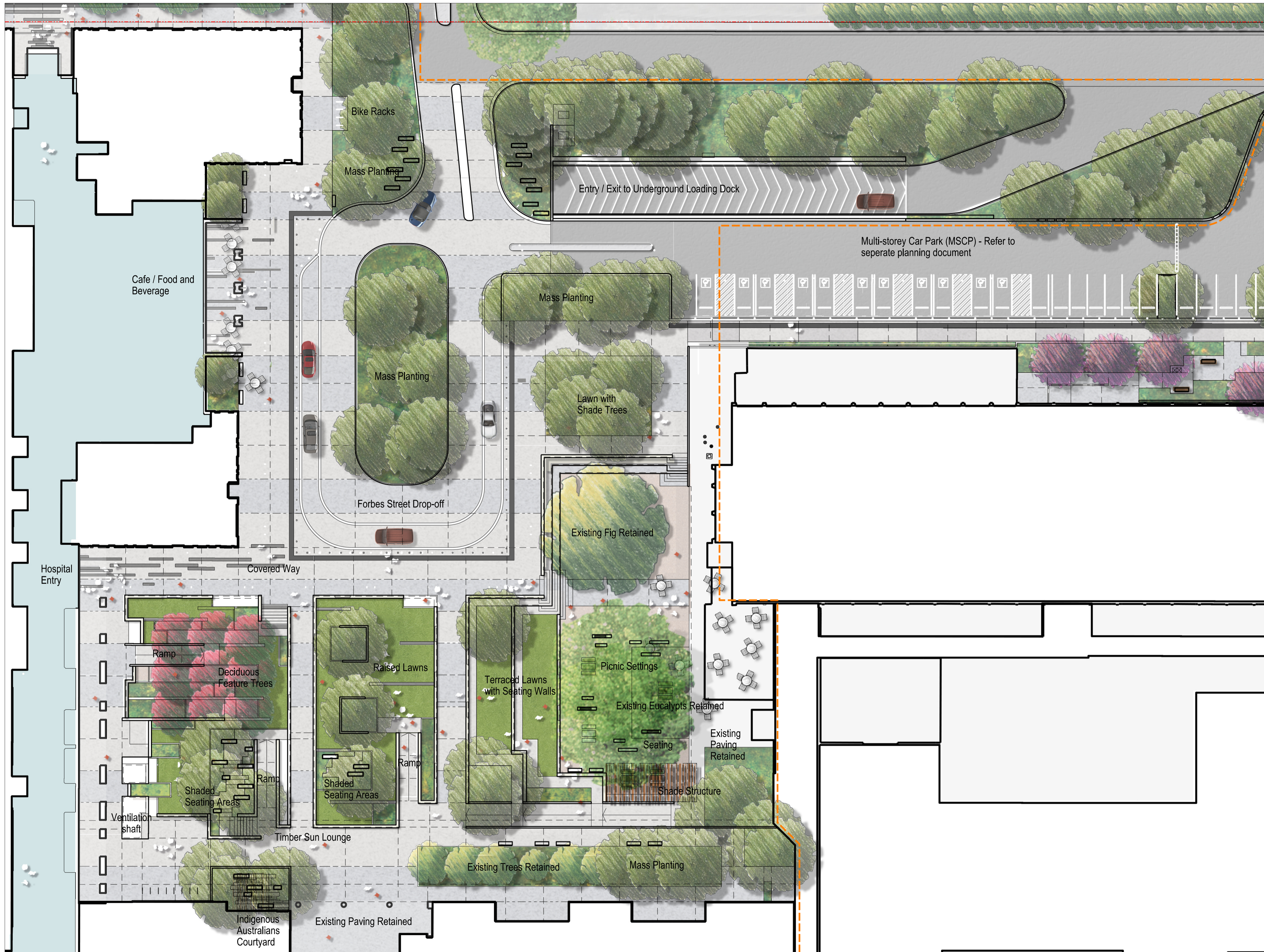
PROJECT LIVERPOOL HEALTH & ACADEMIC PRECINCT  
**MAIN WORKS SSDA**  
  
DRAWING TITLE  
**GROUND PLAN**



CLIENT  
**HEALTH INFRASTRUCTURE**  
  
DRAWING NUMBER  
**L-SSDA-MW-04**

SCALE  
**1:750@A1**  
  
DRAWN  
**JG**  
  
REVISION  
**08**





KEY PLAN ①

LEGEND

-  In situ Concrete or Unit Paving
-  Feature Paving Inlay
-  Mass Planting
-  Turf
-  Road
-  Gravel
-  Covered Way
-  Proposed Evergreen Trees
-  Proposed Deciduous Trees
-  Existing Trees
-  LHAP Site Boundary
-  Main Works SSSA Boundary

 **Planning, Industry & Environment**

Issued under the Environmental Planning and Assessment Act 1979

Approved Application no: SSD-10389    Granted on: 30 November 2020

Sheet no: 35 of 47    Signed: *[Signature]*

NOTE: This document is Preliminary unless Verified.

REV	REVISION DESCRIPTION	REVISION DATE	REVIEW	VERIFY	VALIDATE
08	SSDA AMENDMENT - BOUNDARY CLARIFICATION	09.11.2020	AD	MOD	MOD
07	SSDA AMENDMENT	19.08.2020	AD	MOD	MOD
06	FINAL	07.05.2020	AD	MOD	MOD
05	FINAL	29.04.2020	JG	MOD	-
04	FINAL	05.03.2020	JG	MOD	-
03	REVISED EXTENT OF WORKS	26.02.2020	JG	MOD	-
02	FINAL FOR REVIEW	14.02.2020	JG	MOD	-
01	DRAFT FOR REVIEW	6.02.2020	JG	-	-

CLIENT  
**HEALTH INFRASTRUCTURE CLIENT**

14-77 PACIFIC HWY  
NORTH SYDNEY  
SYDNEY NSW 2060

LANDSCAPE ARCHITECTS  
**CLOUSTON Associates**  
LANDSCAPE ARCHITECTS

65-69 KENT STREET  
SYDNEY NSW 2000  
E:MAIL: sydney@clouston.com.au  
TELEPHONE: (02) 8272 4999

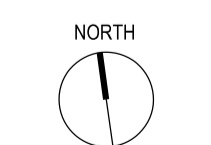
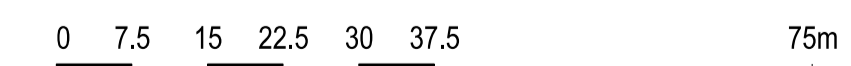
PROJECT MANAGER  
**JOHNSTAFF**

LEVEL 5/9-13  
CASTLEREAGH ST  
SYDNEY NSW 2000

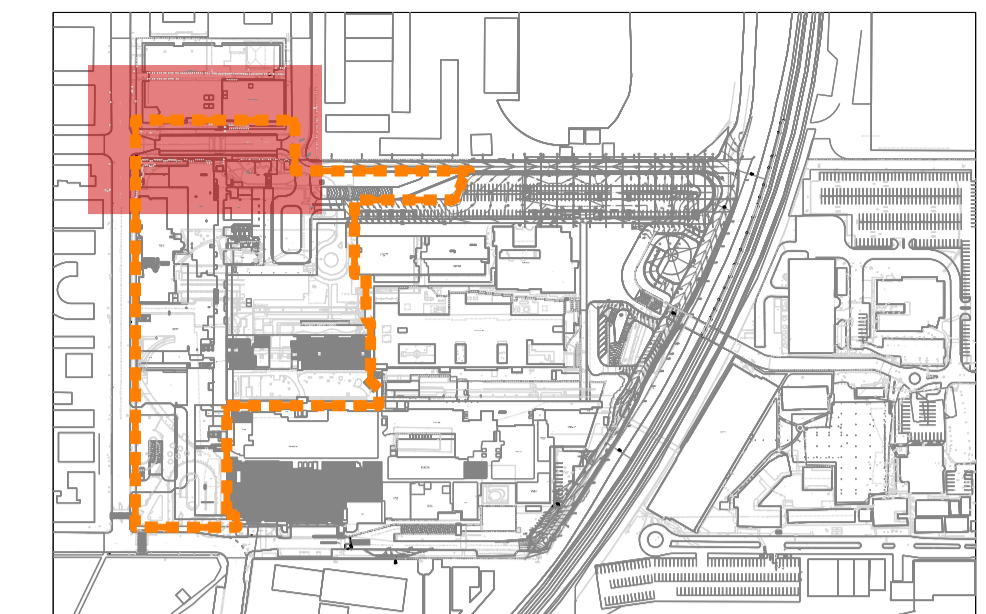
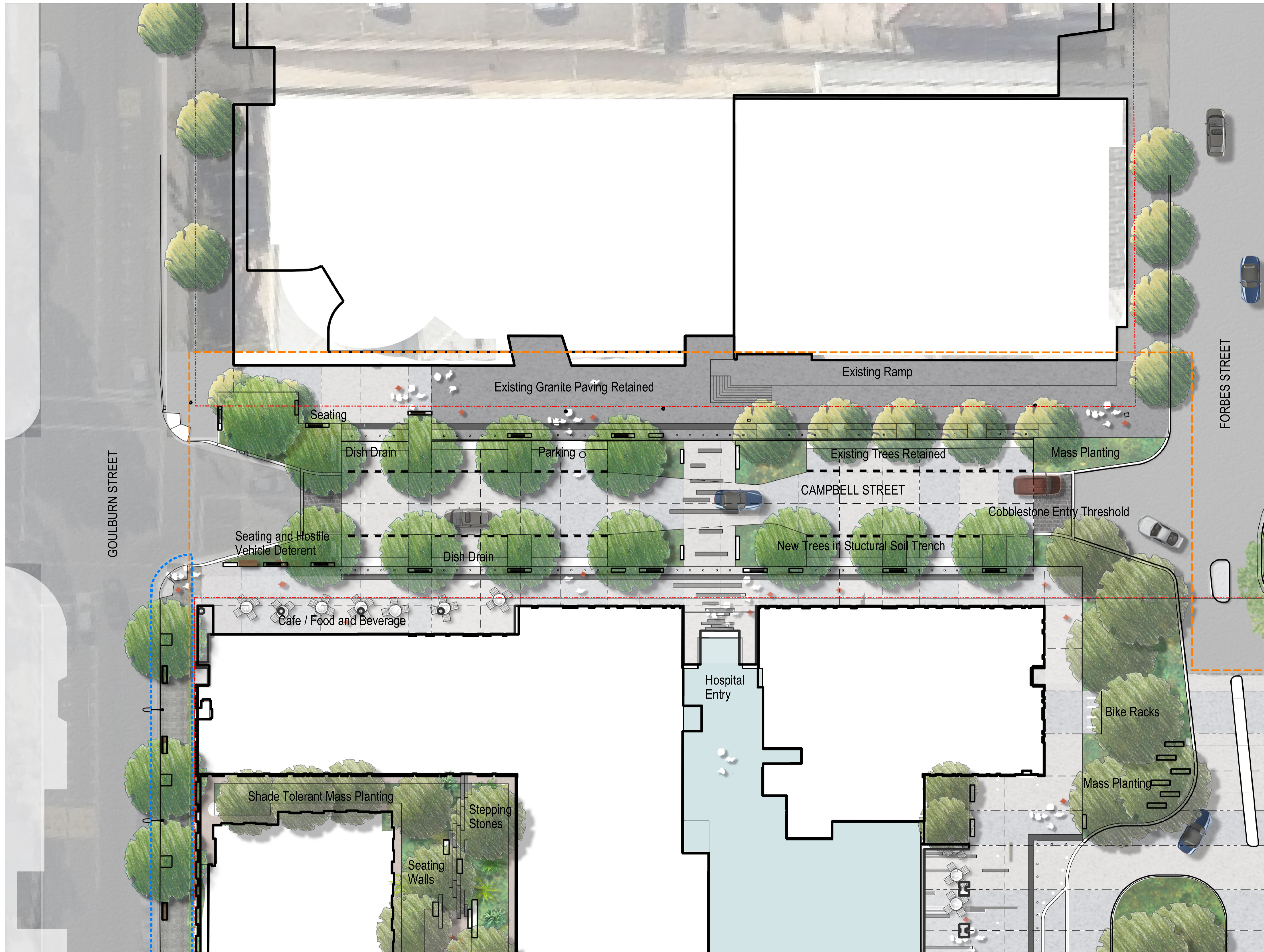


PROJECT LIVERPOOL HEALTH & ACADEMIC PRECINCT  
**MAIN WORKS SSSA**

DRAWING TITLE  
**FORBES ST ENTRY FORECOURT**



CLIENT <b>HEALTH INFRASTRUCTURE</b>	SCALE <b>1:250@A1</b>
DRAWING NUMBER <b>L-SSDA-MW-06</b>	DRAWN <b>JG</b>
REVISION <b>08</b>	



KEY PLAN ①

LEGEND

- In situ Concrete or Unit Paving
- Feature Paving Inlay
- Mass Planting
- Seating
- Road
- Gravel
- Covered Way
- Proposed Evergreen Trees
- Existing Trees
- LHAP Site Boundary
- Main Works SSSA Boundary
- Public Domain Works - Goulburn Street and Elizabeth Street  
Public Domain upgrades are indicative only and outside the scope of this SSD application.

**NSW GOVERNMENT** | **Planning, Industry & Environment**

Issued under the Environmental Planning and Assessment Act 1979

Approved Application no: SSD-10389    Granted on: 30 November 2020

Sheet no: 36 of 47    Signed: *[Signature]*

NOTE: This document is Preliminary unless Verified.

REV	REVISION DESCRIPTION	REVISION DATE	REVIEW	VERIFY	VALIDATE
08	SSDA AMENDMENT - BOUNDARY CLARIFICATION	09.11.2020	AD	MOD	MOD
07	SSDA AMENDMENT	19.08.2020	AD	MOD	MOD
06	FINAL	07.05.2020	AD	MOD	MOD
05	FINAL	29.04.2020	JG	MOD	-
04	FINAL	05.03.2020	JG	MOD	-
03	REVISED EXTENT OF WORKS	26.02.2020	JG	MOD	-
02	FINAL FOR REVIEW	14.02.2020	JG	MOD	-
01	DRAFT FOR REVIEW	6.02.2020	JG	-	-

CLIENT  
**HEALTH INFRASTRUCTURE CLIENT**

14-77 PACIFIC HWY  
NORTH SYDNEY  
SYDNEY NSW 2060

LANDSCAPE ARCHITECTS  
**CLOUSTON Associates**  
LANDSCAPE ARCHITECTS

65-69 KENT STREET  
SYDNEY NSW 2000  
EMAIL: sydney@clouston.com.au  
TELEPHONE (02) 8272 4999

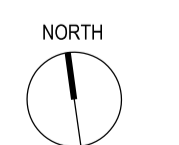

PROJECT MANAGER  
**JOHNSTAFF**

LEVEL 5/9-13  
CASTLEREAGH ST  
SYDNEY NSW 2000




PROJECT LIVERPOOL HEALTH & ACADEMIC PRECINCT  
**MAIN WORKS SSDA**

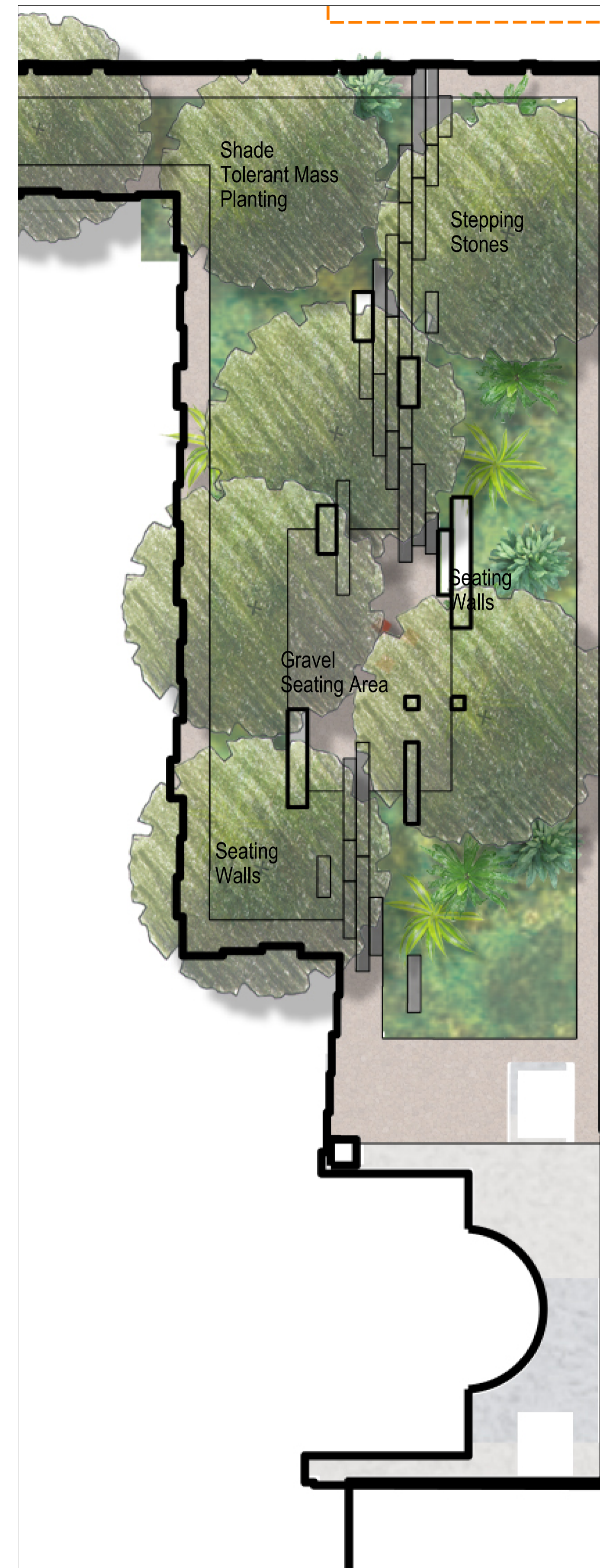
DRAWING TITLE  
**CAMPBELL ST SHARED WAY**



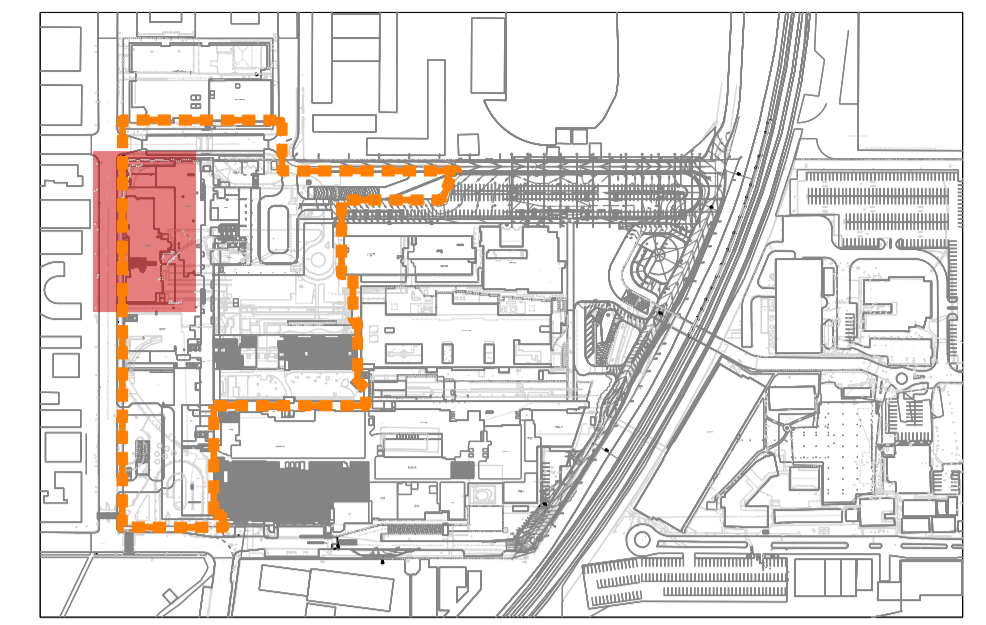
CLIENT <b>HEALTH INFRASTRUCTURE</b>	SCALE <b>1:200@A1</b>
DRAWING NUMBER <b>L-SSDA-MW-07</b>	DRAWN <b>JG</b>
REVISION <b>08</b>	



A SOUTHERN BUNKER COURTYARD  
1:100 @ A1



B NORTHERN BUNKER COURTYARD  
1:100 @ A1



KEY PLAN ①

LEGEND

- In situ Concrete or Unit Paving
- Stepping Stones
- Mass Planting
- Seating
- Road
- Gravel
- Covered Way
- Proposed Evergreen Trees
- Proposed Palm Trees
- LHAP Site Boundary
- Main Works SSSDA Boundary
- Public Domain Works - Goulburn Street and Elizabeth Street Public Domain upgrades are indicative only and outside the scope of this SSD application.

**NSW GOVERNMENT** | **Planning, Industry & Environment**

Issued under the Environmental Planning and Assessment Act 1979

Approved Application no: SSD-10389 | Granted on: 30 November 2020

Sheet no: 37 of 47 | Signed: *[Signature]*

NOTE: This document is Preliminary unless Verified.

REV	REVISION DESCRIPTION	REVISION DATE	REVIEW	VERIFY	VALIDATE
08	SSDA AMENDMENT - BOUNDARY CLARIFICATION	09.11.2020	AD	MOD	MOD
07	SSDA AMENDMENT	19.08.2020	AD	MOD	MOD
06	FINAL	07.05.2020	AD	MOD	MOD
05	FINAL	29.04.2020	JG	MOD	-
04	FINAL	05.03.2020	JG	MOD	-
03	REVISED EXTENT OF WORKS	26.02.2020	JG	MOD	-
02	FINAL FOR REVIEW	14.02.2020	JG	MOD	-
01	DRAFT FOR REVIEW	6.02.2020	JG	-	-

CLIENT  
**HEALTH INFRASTRUCTURE CLIENT**

14-77 PACIFIC HWY  
NORTH SYDNEY  
SYDNEY NSW 2060

LANDSCAPE ARCHITECTS  
**CLOUSTON Associates**  
LANDSCAPE ARCHITECTS

65-69 KENT STREET  
SYDNEY NSW 2000  
EMAIL: sydney@couston.com.au  
TELEPHONE: (02) 8272 4999

PROJECT MANAGER  
**JOHNSTAFF**

LEVEL 5/9-13  
CASTLEREAGH ST  
SYDNEY NSW 2000

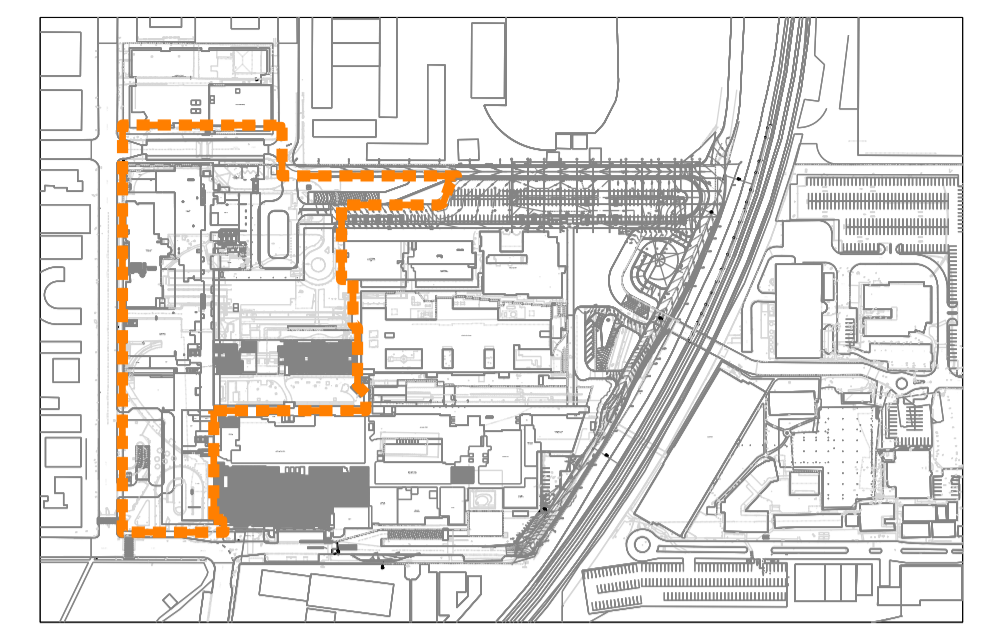
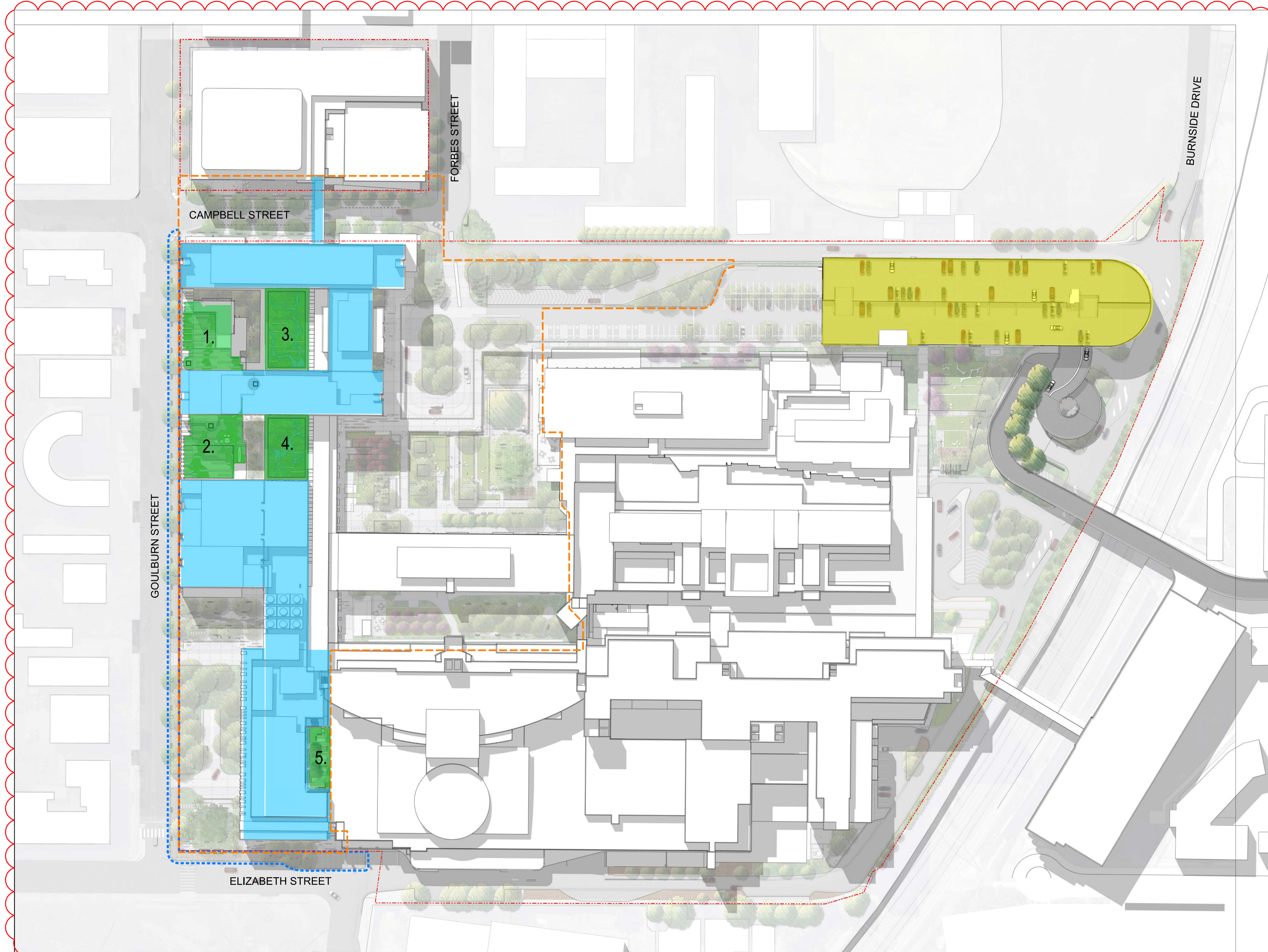


PROJECT LIVERPOOL HEALTH & ACADEMIC PRECINCT  
**MAIN WORKS SSSDA**

DRAWING TITLE  
**BUNKER COURTYARDS**



CLIENT <b>HEALTH INFRASTRUCTURE</b>	SCALE <b>1:200@A1</b>
DRAWING NUMBER <b>L-SSDA-MW-08</b>	DRAWN <b>JG</b>
REVISION <b>08</b>	



KEY PLAN ①

LEGEND

- 1. Northern Bunker
  - 2. Southern Bunker
  - 3. Northern Rooftop
  - 4. Southern Rooftop
  - 5. Maternity Courtyard
- Landscape scope of works
  - New Multi Storey Carpark (Refer to separate SSDA)
  - New Building (Refer to Architecturals)
  - LHAP Site Boundary
  - Main Works SSDA Boundary
  - Public Domain Works - Goulburn Street and Elizabeth Street  
Public Domain upgrades are indicative only and outside the scope of this SSD application.

**Planning, Industry & Environment**

*Issued under the Environmental Planning and Assessment Act 1979*

Approved Application no: SSD-10389    Granted on: 30 November 2020

Sheet no: 38 of 47    Signed: *[Signature]*

NOTE: This document is Preliminary unless Verified.

REV.	REVISION DESCRIPTION	REVISION DATE	REVIEW	VERIFY	VALIDATE
09	SSDA AMENDMENT - PRINTING ERROR AMENDMENT	17.11.2020	AD	CL	CL
08	SSDA AMENDMENT - BOUNDARY CLARIFICATION	09.11.2020	AD	MOD	MOD
07	SSDA AMENDMENT	19.08.2020	AD	MOD	MOD
06	FINAL	07.05.2020	AD	MOD	MOD
05	FINAL	29.04.2020	JG	MOD	-
04	FINAL	05.03.2020	JG	MOD	-
03	REVISED EXTENT OF WORKS	26.02.2020	JG	MOD	-
02	FINAL FOR REVIEW	14.02.2020	JG	MOD	-
01	DRAFT FOR REVIEW	6.02.2020	JG	-	-

CLIENT  
**HEALTH INFRASTRUCTURE CLIENT**

14-77 PACIFIC HWY  
NORTH SYDNEY  
SYDNEY NSW 2060

LANDSCAPE ARCHITECTS  
**CLOUSTON Associates**  
LANDSCAPE ARCHITECTS

65-69 KENT STREET  
SYDNEY NSW 2000  
E:MAIL: sydney@clouston.com.au  
TELEPHONE: (02) 8272 4999

PROJECT MANAGER  
**JOHNSTAFF**

LEVEL 5/9-13  
CASTLEREAGH ST  
SYDNEY NSW 2000

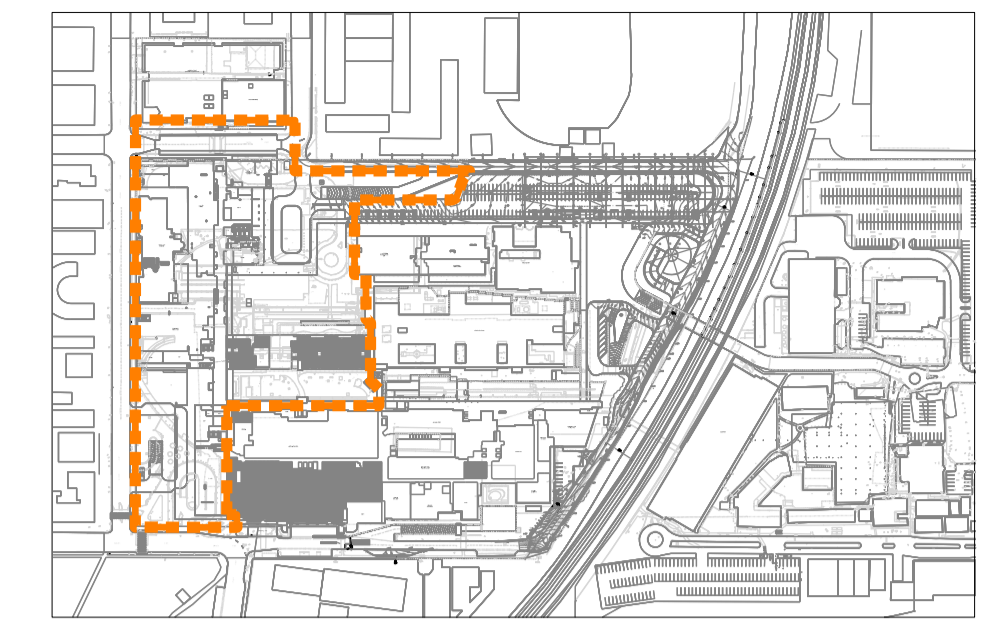
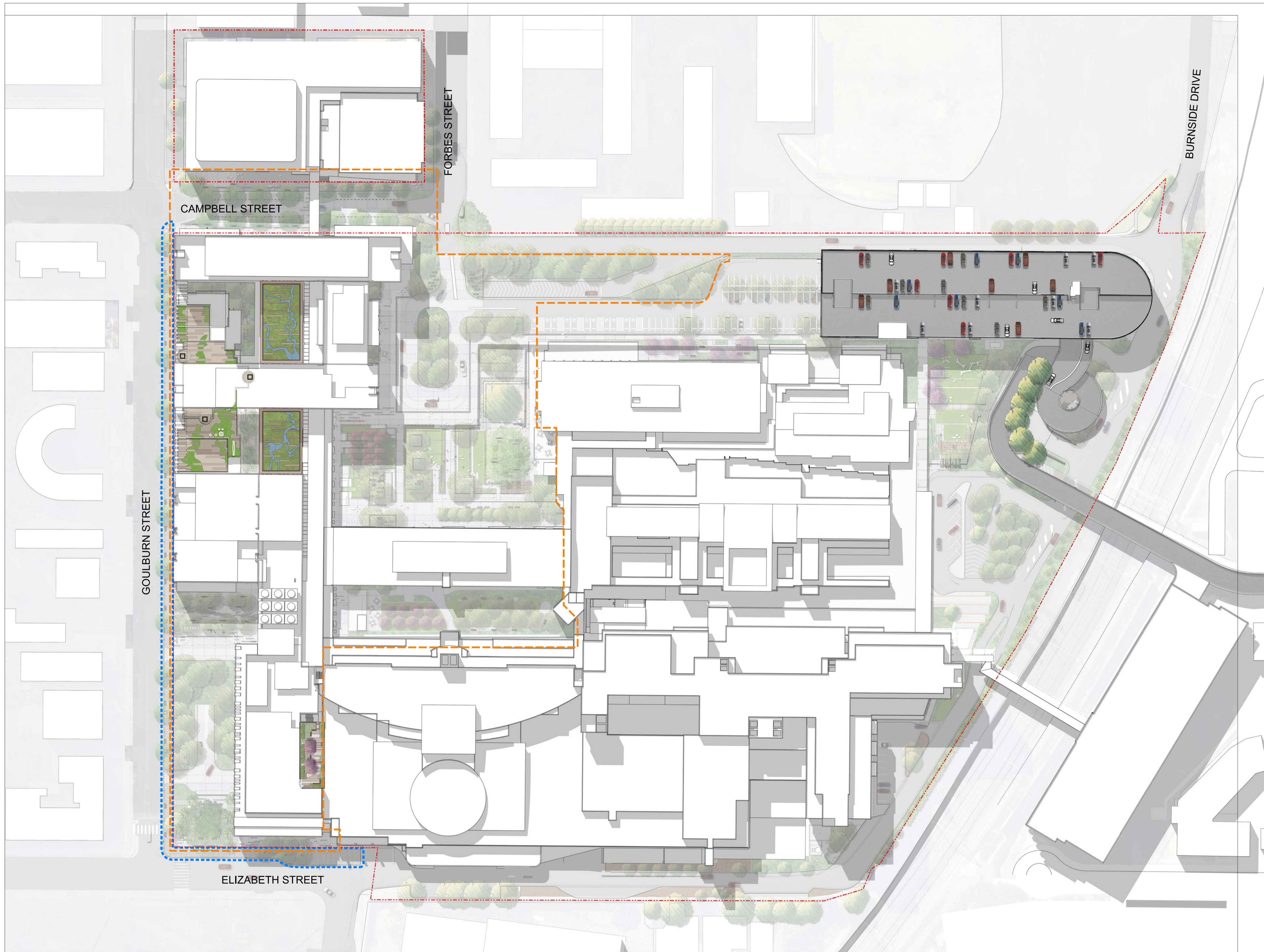


PROJECT LIVERPOOL HEALTH & ACADEMIC PRECINCT  
**MAIN WORKS SSDA**

DRAWING TITLE  
**ROOF SITE PLAN**



CLIENT <b>HEALTH INFRASTRUCTURE</b>	SCALE <b>1:750@A1</b>
DRAWING NUMBER <b>L-SSDA-MW-09</b>	DRAWN <b>JG</b>
REVISION <b>09</b>	



KEY PLAN ①

FOR LEGEND SEE DETAIL PAGES


**Planning, Industry & Environment**  
 Issued under the Environmental Planning and Assessment Act 1979  
 Approved Application no: SSD-10389 Granted on: 30 November 2020  
 Sheet no: 39 of 47 Signed: *Meagan*

NOTE: This document is Preliminary unless Verified.

REV	REVISION DESCRIPTION	REVISION DATE	REVIEW	VERIFY	VALIDATE
08	SSDA AMENDMENT - BOUNDARY CLARIFICATION	09.11.2020	AD	MOD	MOD
07	SSDA AMENDMENT	19.08.2020	AD	MOD	MOD
06	FINAL	07.05.2020	AD	MOD	MOD
05	FINAL	29.04.2020	JG	MOD	-
04	FINAL	05.03.2020	JG	MOD	-
03	REVISED EXTENT OF WORKS	26.02.2020	JG	MOD	-
02	FINAL FOR REVIEW	14.02.2020	JG	MOD	-
01	DRAFT FOR REVIEW	6.02.2020	JG	-	-

CLIENT  
**HEALTH INFRASTRUCTURE CLIENT**

14-77 PACIFIC HWY  
NORTH SYDNEY  
SYDNEY NSW 2060

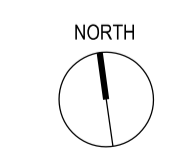

LANDSCAPE ARCHITECTS  
**CLOUSTON Associates**  
LANDSCAPE ARCHITECTS  
65-69 KENT STREET  
SYDNEY NSW 2000  
EMAIL: sydney@clouston.com.au  
TELEPHONE (02) 8272 4999

PROJECT MANAGER  
**JOHNSTAFF**

LEVEL 5/9-13  
CASTLEREAGH ST  
SYDNEY NSW 2000



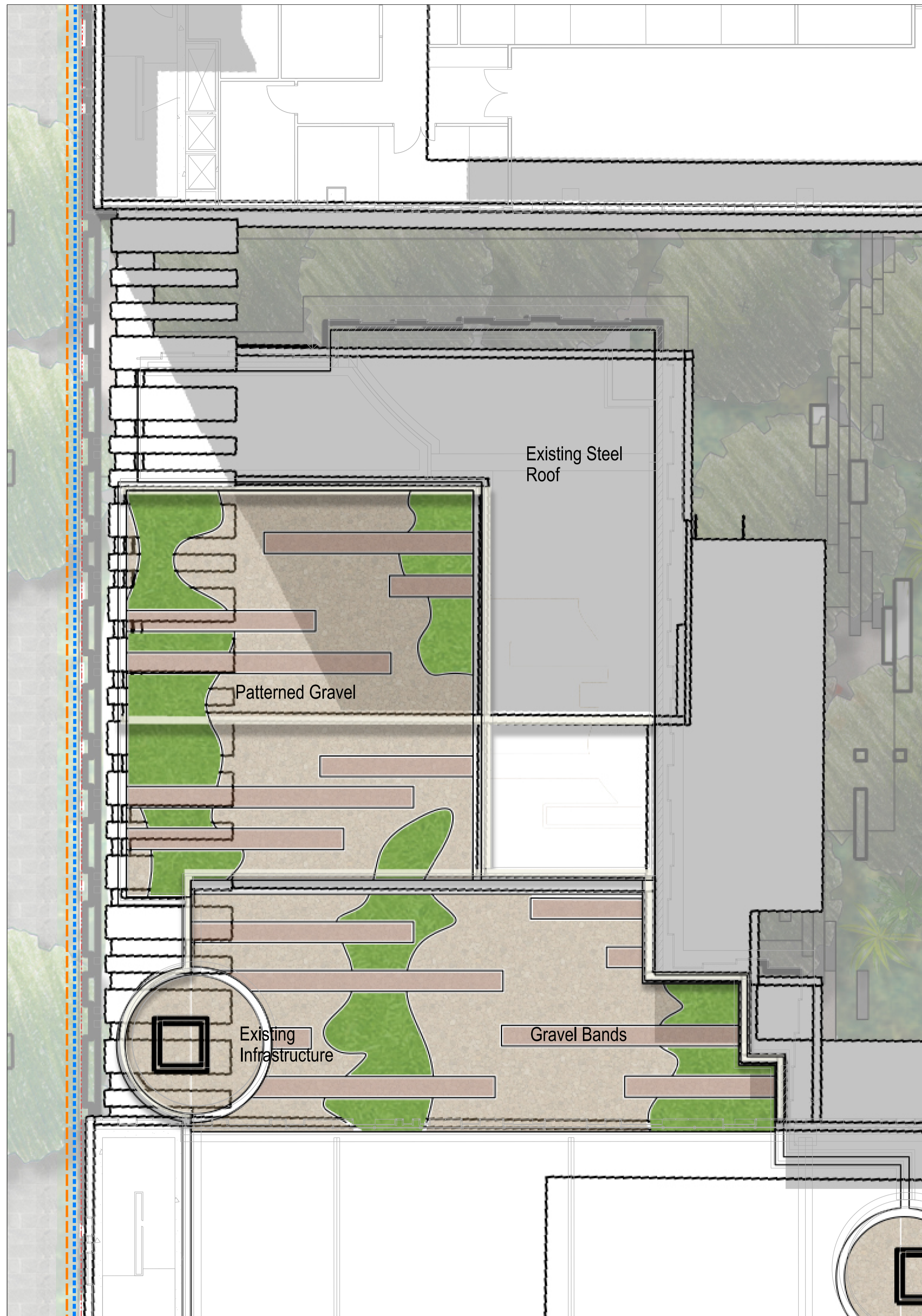
PROJECT LIVERPOOL HEALTH & ACADEMIC PRECINCT  
**MAIN WORKS SSDA**  
DRAWING TITLE  
**ROOF PLAN**



CLIENT  
**HEALTH INFRASTRUCTURE**  
DRAWING NUMBER  
**L-SSDA-MW-10**

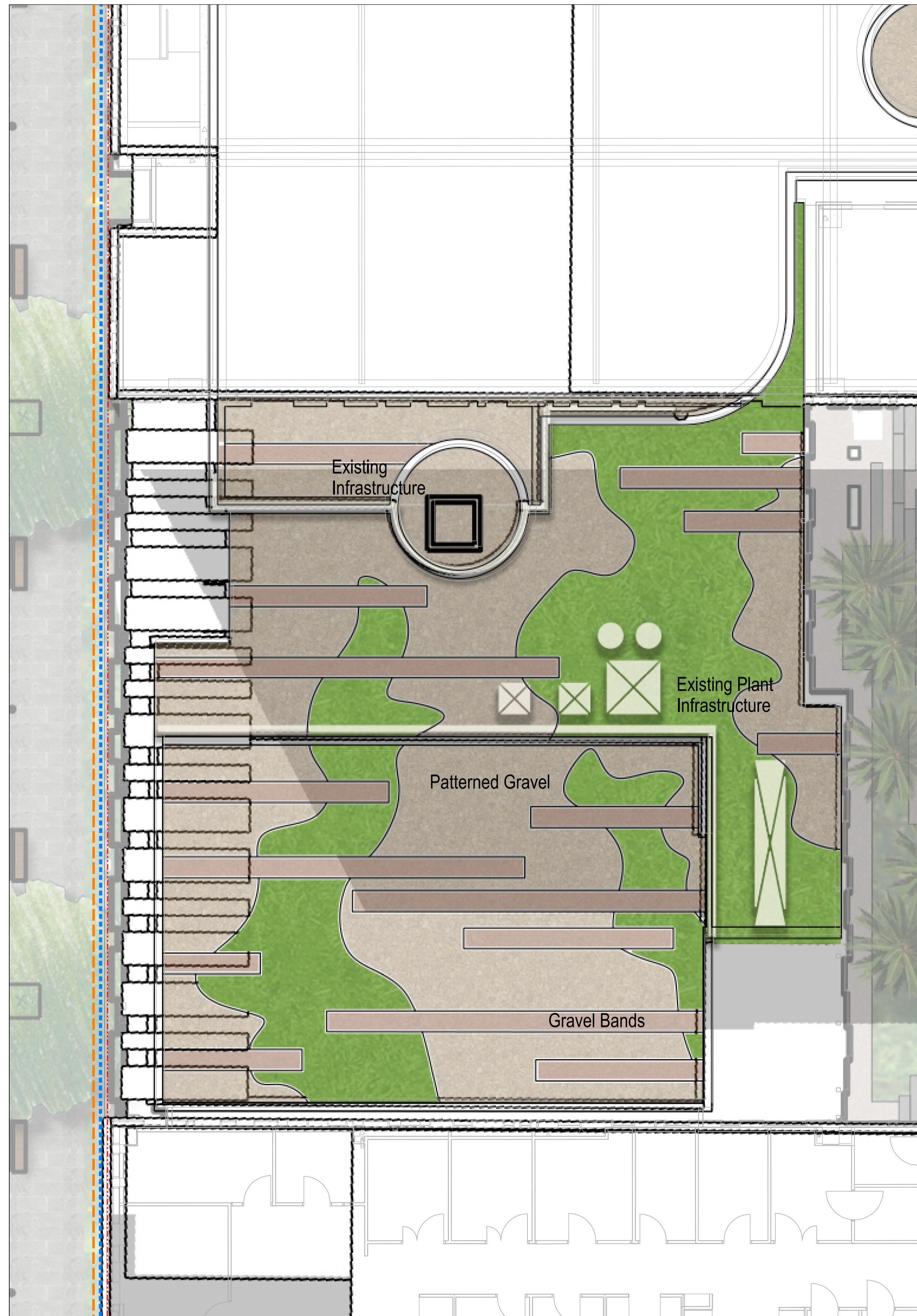
DRAWN  
**JG**

SCALE  
**1:750@A1**  
REVISION  
**08**



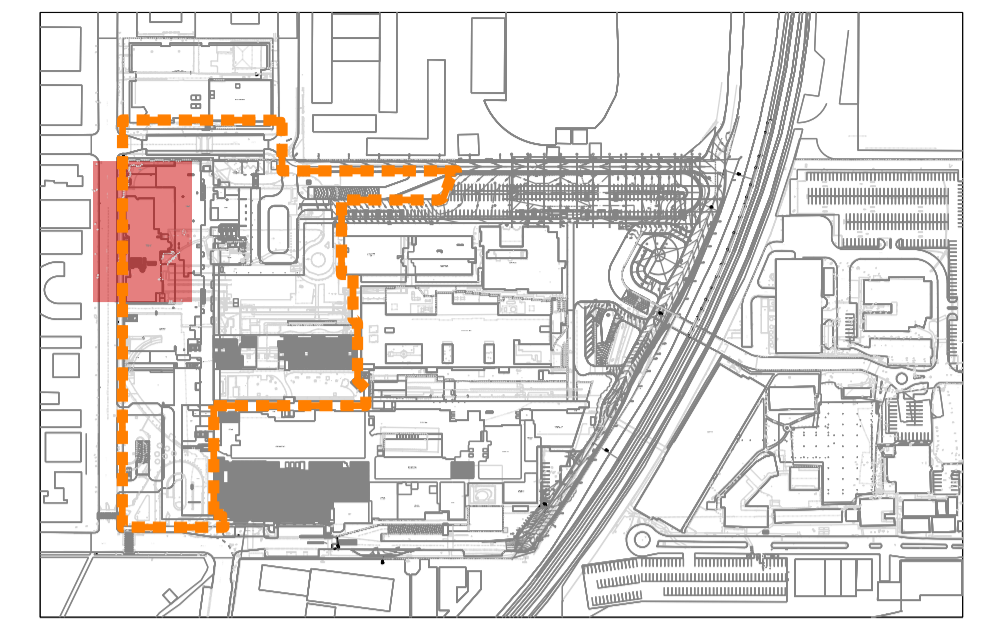
**A** NORTHERN BUNKER ROOFTOP

1:100 @ A1



**B** SOUTHERN BUNKER ROOFTOP

1:100 @ A1



KEY PLAN ①

LEGEND

- Gravel Type 1
- Gravel Type 2
- Gravel Type 3
- Existing Infrastructure (Location/Size TBC)
- LHAP Site Boundary
- Main Works SSDA Boundary
- Public Domain Works - Goulburn Street and Elizabeth Street Public Domain upgrades are indicative only and outside the scope of this SSD application.

**NSW** GOVERNMENT | **Planning, Industry & Environment**

Issued under the Environmental Planning and Assessment Act 1979

Approved Application no: SSD-10389 | Granted on: 30 November 2020

Sheet no: 40 of 47 | Signed: *[Signature]*

NOTE: This document is Preliminary unless Verified.

REV	REVISION DESCRIPTION	REVISION DATE	REVIEW	VERIFY	VALIDATE
08	SSDA AMENDMENT - BOUNDARY CLARIFICATION	09.11.2020	AD	MOD	MOD
07	SSDA AMENDMENT	19.08.2020	AD	MOD	MOD
06	FINAL	07.05.2020	AD	MOD	MOD
05	FINAL	29.04.2020	JG	MOD	-
04	FINAL	05.03.2020	JG	MOD	-
03	REVISED EXTENT OF WORKS	26.02.2020	JG	MOD	-
02	FINAL FOR REVIEW	14.02.2020	JG	MOD	-
01	DRAFT FOR REVIEW	6.02.2020	JG	-	-

CLIENT  
**HEALTH INFRASTRUCTURE CLIENT**

14-77 PACIFIC HWY  
NORTH SYDNEY  
SYDNEY NSW 2060

LANDSCAPE ARCHITECTS  
**CLOUSTON Associates**  
LANDSCAPE ARCHITECTS

65-69 KENT STREET  
SYDNEY NSW 2000  
EMAIL: sydney@clouston.com.au  
TELEPHONE (02) 8272 4999

PROJECT MANAGER  
**JOHNSTAFF**

LEVEL 5/9-13  
CASTLEREAGH ST  
SYDNEY NSW 2000

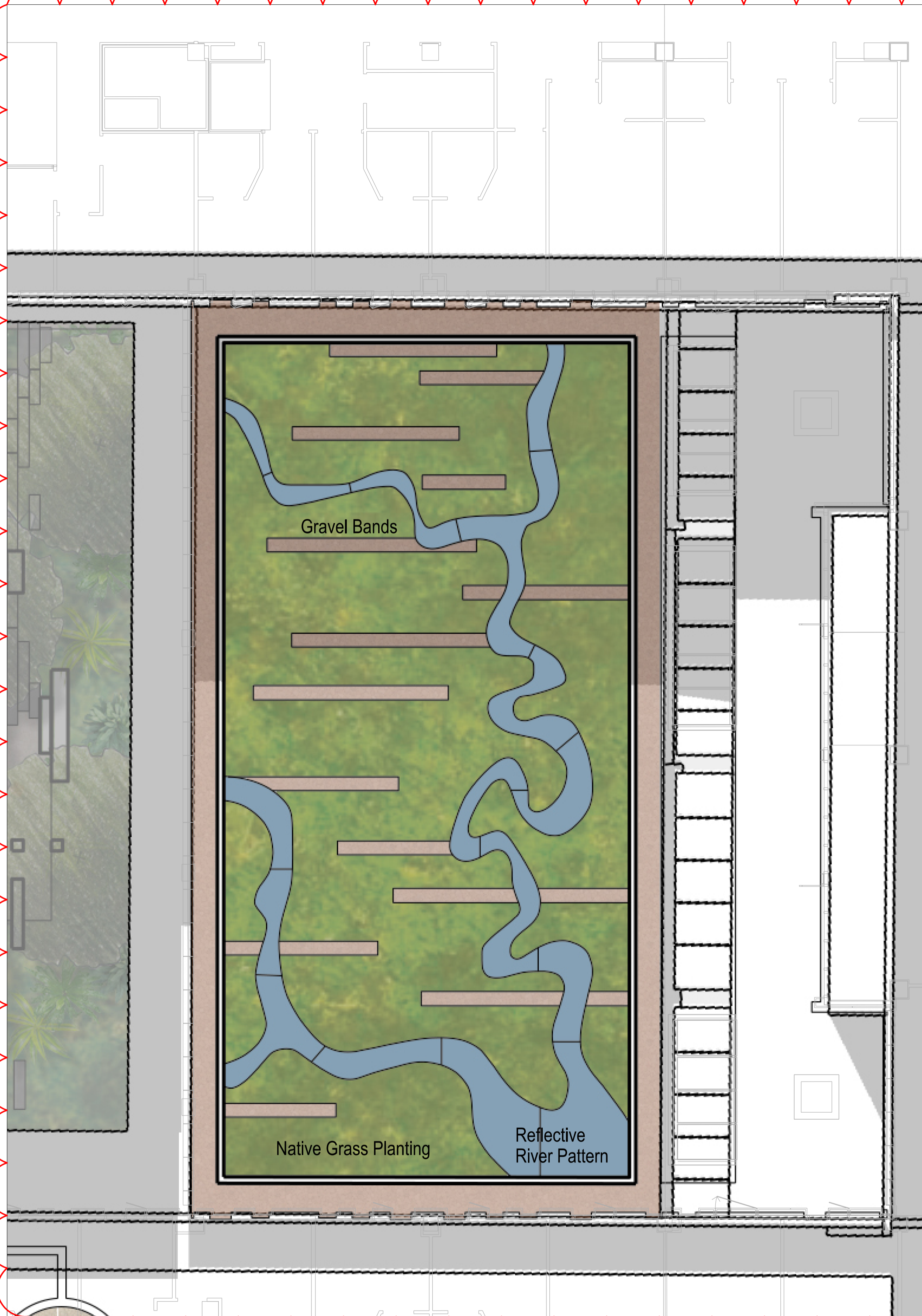


PROJECT LIVERPOOL HEALTH & ACADEMIC PRECINCT  
**MAIN WORKS SSDA**

DRAWING TITLE  
**NORTHERN & SOUTHERN BUNKER ROOFTOP - LEVEL 2**

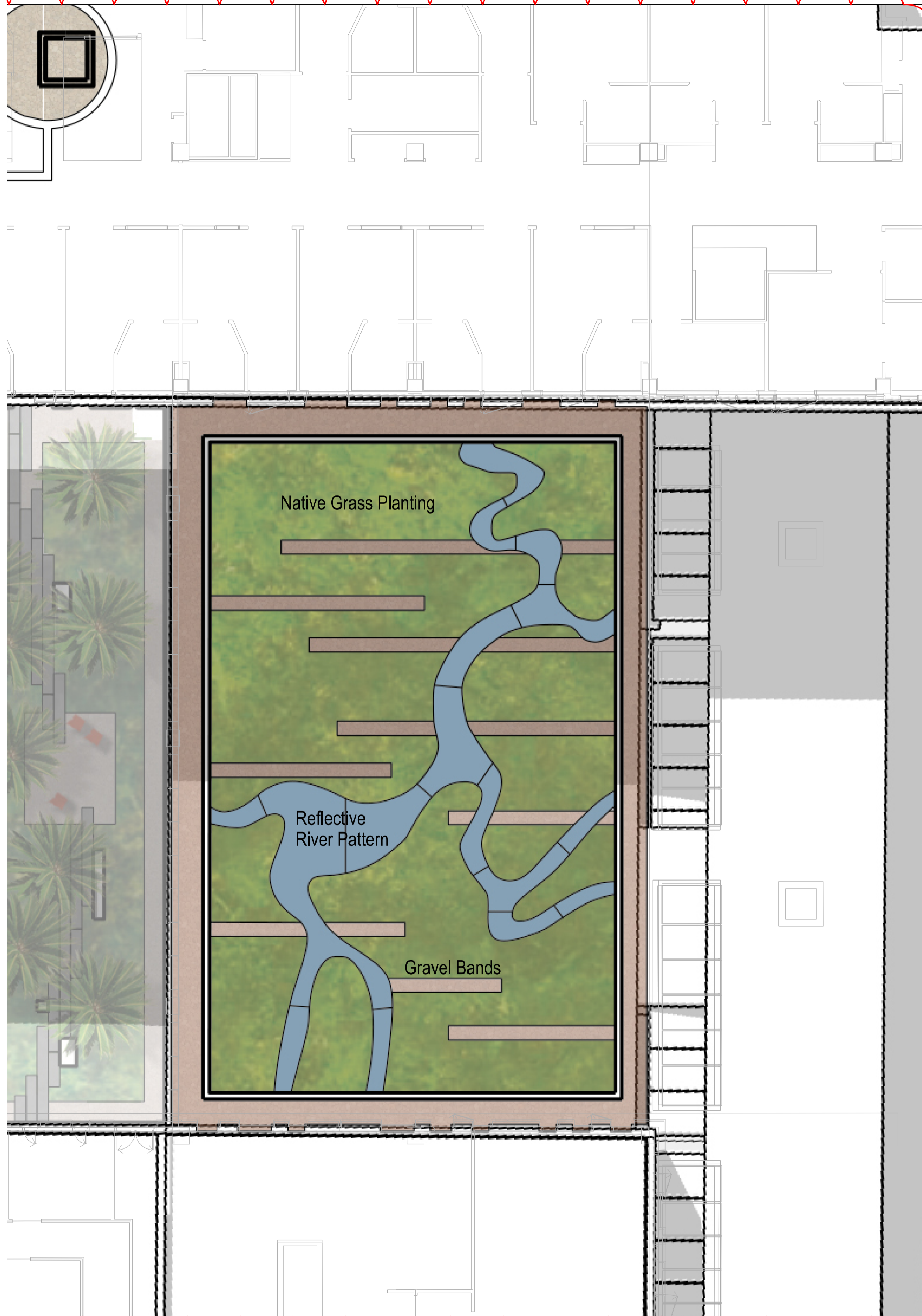
CLIENT <b>HEALTH INFRASTRUCTURE</b>	SCALE <b>1:100@A1</b>
DRAWING NUMBER <b>L-SSDA-MW-11</b>	DRAWN <b>JG</b>
REVISION <b>08</b>	





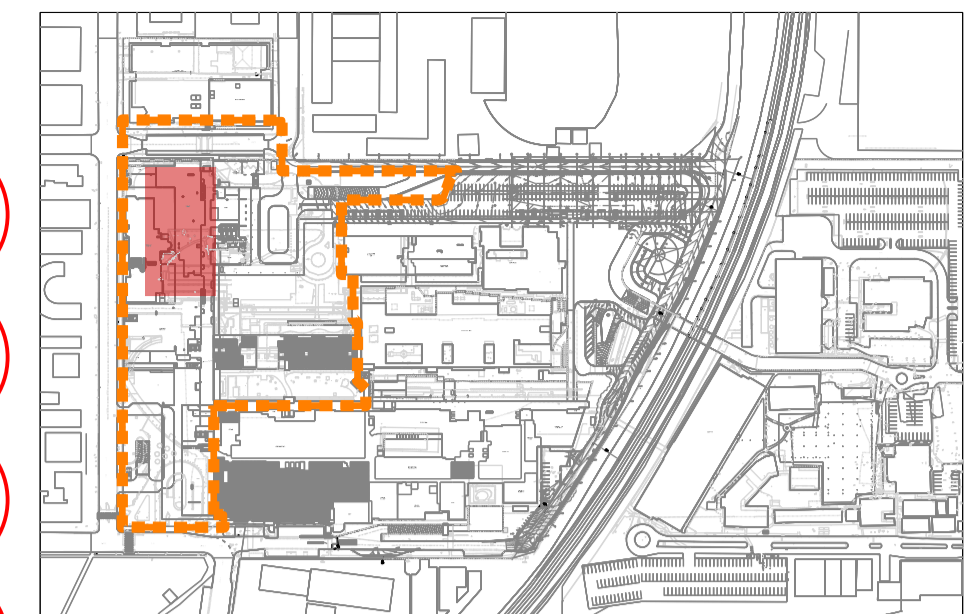
**A** NORTHERN ROOFTOP

1:100 @ A1









**B** SOUTHERN ROOFTOP

1:100 @ A1



KEY PLAN ①

LEGEND

-  Gravel Type 1
-  Gravel Type 2
-  Native Grasses
-  Reflective Surface
-  LHAP Site Boundary
-  Main Works SSDA Boundary

**NSW GOVERNMENT** | **Planning, Industry & Environment**  
 Issued under the Environmental Planning and Assessment Act 1979  
 Approved Application no: SSD-10389 | Granted on: 30 November 2020  
 Sheet no: 41 of 47 | Signed: *[Signature]*

NOTE: This document is Preliminary unless Verified.

REV	REVISION DESCRIPTION	REVISION DATE	REVIEW	VERIFY	VALIDATE
08	SSDA AMENDMENT - PRINTING ERROR AMENDMENT	17.11.2020	AD	CL	CL
07	SSDA AMENDMENT	19.08.2020	AD	MOD	MOD
06	FINAL	07.05.2020	AD	MOD	MOD
05	FINAL	29.04.2020	JG	MOD	-
04	FINAL	05.03.2020	JG	MOD	-
03	REVISED EXTENT OF WORKS	26.02.2020	JG	MOD	-
02	FINAL FOR REVIEW	14.02.2020	JG	MOD	-
01	DRAFT FOR REVIEW	6.02.2020	JG	-	-

CLIENT  
**HEALTH INFRASTRUCTURE CLIENT**

14-77 PACIFIC HWY  
 NORTH SYDNEY  
 SYDNEY NSW 2060

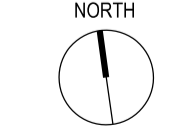
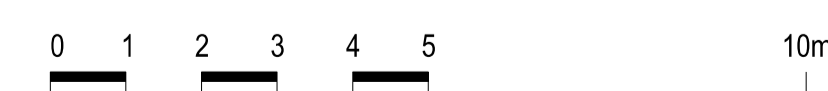
LANDSCAPE ARCHITECTS  
**CLOUSTON Associates**  
 LANDSCAPE ARCHITECTS  
 65-69 KENT STREET  
 SYDNEY NSW 2000  
 EMAIL: sydney@couston.com.au  
 TELEPHONE: (02) 8272 4999

PROJECT MANAGER  
**JOHNSTAFF**

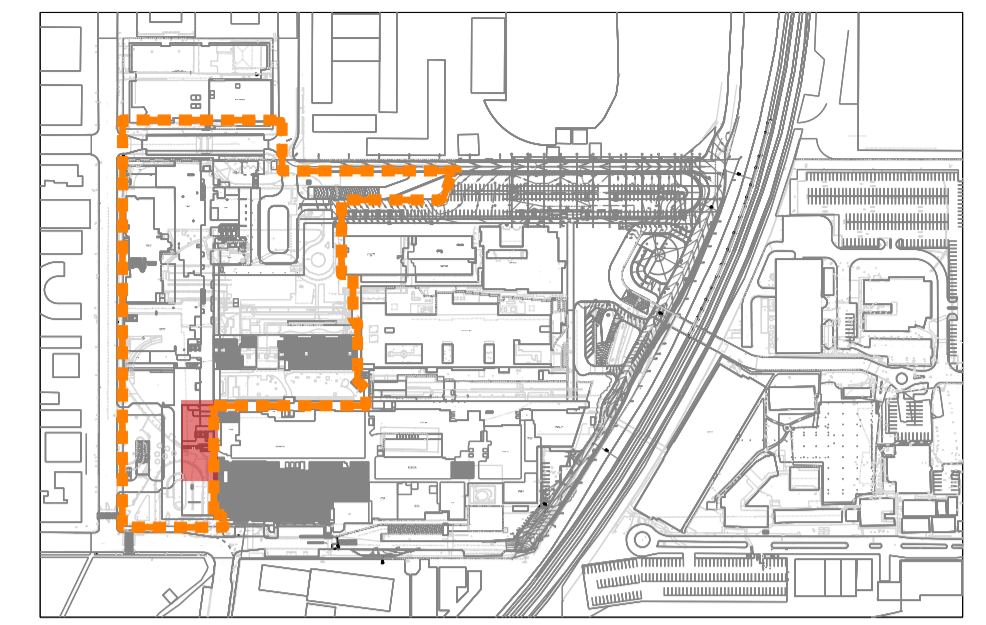
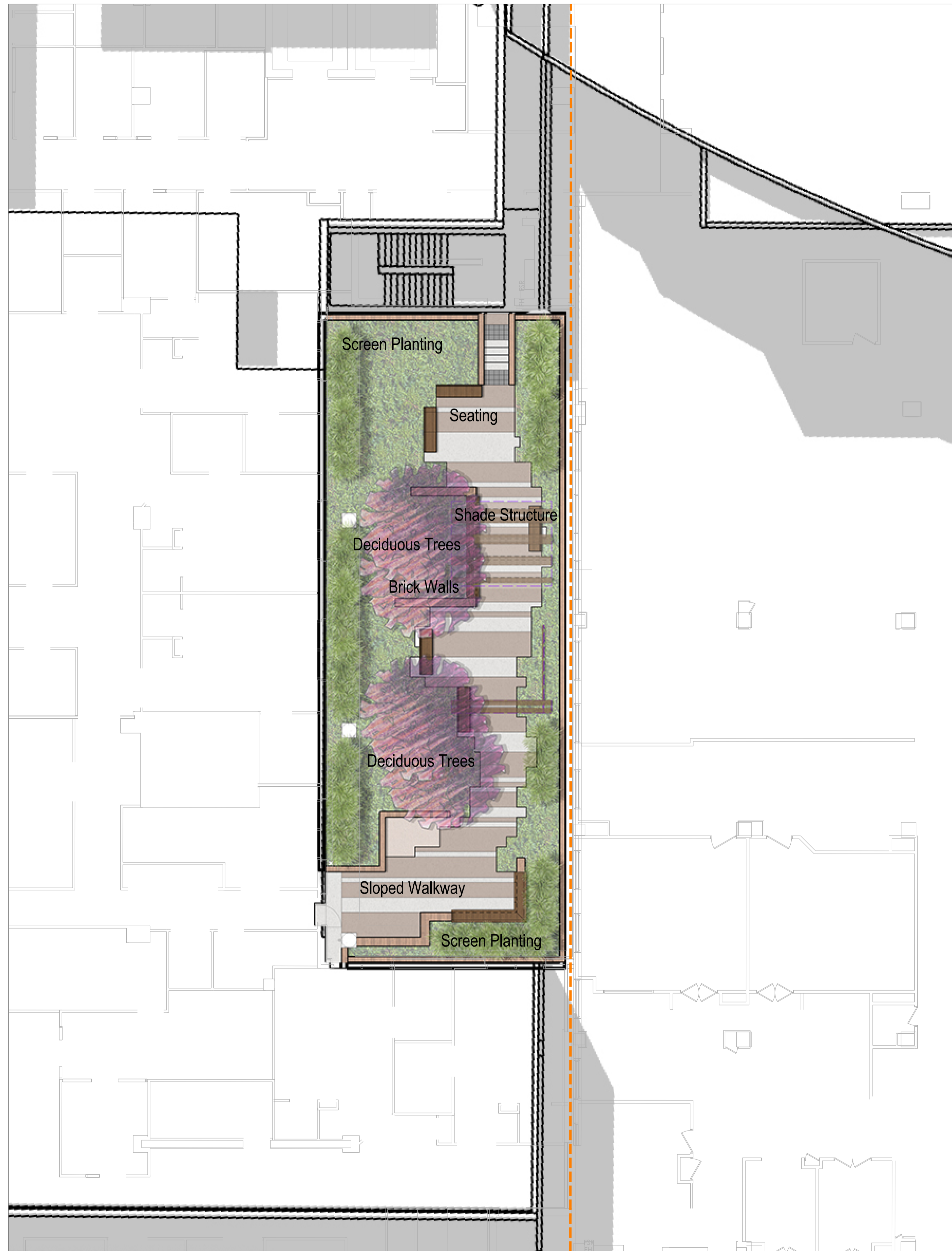
LEVEL 5/9-13  
 CASTLEREAGH ST  
 SYDNEY NSW 2000



PROJECT LIVERPOOL HEALTH & ACADEMIC PRECINCT  
**MAIN WORKS SSDA**  
 DRAWING TITLE  
**NORTHERN & SOUTHERN ROOFTOP - LEVEL 3**











CLIENT  
**HEALTH INFRASTRUCTURE**  
 DRAWING NUMBER  
**L-SSDA-MW-12**  
 DRAWN  
**JG**  
 SCALE  
**1:100@A1**  
 REVISION  
**08**



KEY PLAN ①

LEGEND

-  In situ Concrete or Unit Paving
-  Feature Paving Inlay
-  Mass Planting
-  Timber Seating
-  Proposed Deciduous Trees
-  Proposed Screening Shrubs
-  LHAP Site Boundary
-  Main Works SSDA Boundary

**NSW** GOVERNMENT | **Planning, Industry & Environment**

Issued under the Environmental Planning and Assessment Act 1979

Approved Application no: SSD-10389 | Granted on: 30 November 2020

Sheet no: 42 of 47 | Signed: *[Signature]*

NOTE: This document is Preliminary unless Verified.

REV	REVISION DESCRIPTION	REVISION DATE	REVIEW	VERIFY	VALIDATE
07	SSDA AMENDMENT	19.08.2020	AD	MOD	MOD
06	FINAL	07.05.2020	AD	MOD	MOD
05	FINAL	29.04.2020	JG	MOD	-
04	FINAL	05.03.2020	JG	MOD	-
03	REVISED EXTENT OF WORKS	26.02.2020	JG	MOD	-
02	FINAL FOR REVIEW	14.02.2020	JG	MOD	-
01	DRAFT FOR REVIEW	6.02.2020	JG	-	-

CLIENT  
**HEALTH INFRASTRUCTURE CLIENT**

14-77 PACIFIC HWY  
NORTH SYDNEY  
SYDNEY NSW 2060

LANDSCAPE ARCHITECTS  
**CLOUSTON Associates**  
LANDSCAPE ARCHITECTS

65-69 KENT STREET  
SYDNEY NSW 2000  
EMAIL: sydney@couston.com.au  
TELEPHONE (02) 8272 4999

PROJECT MANAGER  
**JOHNSTAFF**

LEVEL 5/9-13  
CASTLEREAGH ST  
SYDNEY NSW 2000



PROJECT LIVERPOOL HEALTH & ACADEMIC PRECINCT  
**MAIN WORKS SSDA**

DRAWING TITLE  
**MATERNITY COURTYARD - LEVEL 2**



CLIENT  
**HEALTH INFRASTRUCTURE**

DRAWING NUMBER  
**L-SSDA-MW-13**

SCALE  
**1:100@A1**

DRAWN  
**JG**

REVISION  
**07**

# MATERIALS AND FINISHES

## PAVING / GROUND PLANE



Exposed Aggregate Concrete



Exposed Aggregate Concrete



Feature Banding



Patterned Gravel




Stepping Stones



Potential permeable pavements

## SEAT WALLS AND STAIRS



Terraced Seating Walls



Concrete steps



Concrete seat with timber



Raised Lawn Seating



Timber lounge



Concrete seat wall

## FURNITURE & FIXTURES



Bike Rack



Bollard



Bins



Custom pergola shelter



Free standing seat


**Planning, Industry & Environment**  
Issued under the Environmental Planning and Assessment Act 1979  
Approved Application no: SSD-10389    Granted on: 30 November 2020  
Sheet no: 43 of 47    Signed: *[Signature]*

NOTE: This document is Preliminary unless Verified.

REV	REVISION DESCRIPTION	REVISION DATE	REVIEW	VERIFY	VALIDATE
07	SSDA AMENDMENT	19.08.2020	AD	MOD	MOD
06	FINAL	07.05.2020	AD	MOD	MOD

**CLIENT**  
**HEALTH INFRASTRUCTURE CLIENT**  
 14-77 PACIFIC HWY  
 NORTH SYDNEY  
 SYDNEY NSW 2060

**LANDSCAPE ARCHITECTS**  
**CLOUSTON Associates**  
 LANDSCAPE ARCHITECTS  
 65-69 KENT STREET  
 SYDNEY NSW 2000  
 EMAIL: sydney@clouston.com.au  
 TELEPHONE (02) 8272 4999


**PROJECT MANAGER**  
**JOHNSTAFF**  
 LEVEL 5/9-13  
 CASTLEREAGH ST  
 SYDNEY NSW 2000




PROJECT LIVERPOOL HEALTH & ACADEMIC PRECINCT		CLIENT	SCALE
<b>MAIN WORKS SSDA</b>		HEALTH INFRASTRUCTURE	N/A
DRAWING TITLE	DRAWING NUMBER	DRAWN	REVISION
INDICATIVE MATERIALS PALETTE	L-SSDA-MW-14	JG	07

# EXAMPLES OF PLANTING PALETTE

## TREES



Corymbia maculata | Spotted Gum



Eucalyptus teriticornis | Forest Red Gum



Lophostemon confertus | Brushbox



Lagerstroemia indica | Crepe Myrtle



Acer Palmatum | Japanese Maple

## SHADE TOLERANT



Cyathea cooperi | Australian Tree Fern



Cycas revoluta | Cycad

## SMALL / MEDIUM SHRUBS



Westringia fruticosa 'Zena' | Coastal Rosemary



Colocasia esculenta antiquorum | Elephant's Ears



Grevillea 'Strawberry Smoothie' | Grevillea Strawberry Smoothie



Philodendron xanadu | Xanadu

## PALMS



Livistona australis | Cabbage-tree Palm

## GRASSES & GROUNDCOVERS



Lomandra longifolia 'Tanika' | Tanika Mat Rush



Stachys byzantina 'Silver Carpet' | Lamb's Ear



Viola hederacea | Native Violet



Myoporum parvifolium 'Yareena' | Creeping Boobialla



Grevillea 'Royal Rambler' | Royal Rambler Grevillea

## SCREEN



Bambusa guangxiensis | Dwarf Chinese Bamboo



Raphiolepis indica 'Pink Parfait' | Indian Hawthorn



Liriope muscari 'Amethyst' | Amethyst Lily Turf



Imperata Cylindrica | Blady grass



Trachelospermum jasminoides | Star Jasmine



Brachyscome multifida 'White Bliss' | Native Daisy

NOTE: This document is Preliminary unless Verified.

REV	REVISION DESCRIPTION	REVISION DATE	REVIEW	VERIFY	VALIDATE
08	SSDA AMENDMENT	03.09.2020	AD	MOD	MOD
07	SSDA AMENDMENT	19.08.2020	AD	MOD	MOD
06	FINAL	07.05.2020	AD	MOD	MOD

CLIENT  
**HEALTH INFRASTRUCTURE  
CLIENT**

14-77 PACIFIC HWY  
NORTH SYDNEY  
SYDNEY NSW 2060

LANDSCAPE ARCHITECTS  
**CLOUSTON  
Associates**  
LANDSCAPE ARCHITECTS

65-69 KENT STREET  
SYDNEY NSW 2000  
EMAIL: sydney@clouston.com.au  
TELEPHONE: (02) 8272 4999

PROJECT MANAGER  
**JOHNSTAFF**

LEVEL 5/9-13  
CASTLEREAGH ST  
SYDNEY NSW 2000



**Planning,  
Industry &  
Environment**

Issued under the Environmental Planning and Assessment Act 1979

Approved Application no: SSD-10389    Granted on: 30 November 2020

Sheet no: 44 of 47

Signed: *[Signature]*



PROJECT LIVERPOOL HEALTH & ACADEMIC PRECINCT  
**MAIN WORKS SSDA**

DRAWING NUMBER  
**L-SSDA-MW-15**

DRAWING TITLE  
**INDICATIVE PLANTING PALETTE**

CLIENT  
**HEALTH INFRASTRUCTURE**

DRAWING NUMBER  
**L-SSDA-MW-15**

DRAWN  
**JG**

SCALE  
**N/A**

REVISION  
**08**

**A**  
**PLANT SCHEDULE - LIVERPOOL HEALTH & ACADEMIC PRECINCT - MW - STAGE 1 - GOULBURN ST FORECOURT**

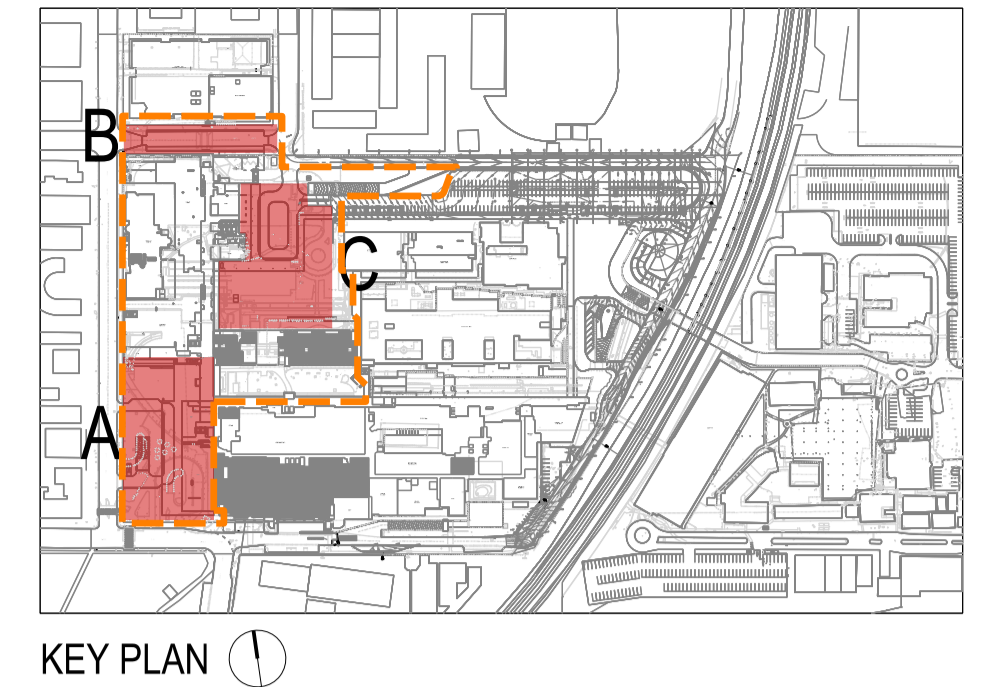
CODE	BOTANICAL NAME	COMMON NAME	MATURE HEIGHT	POT SIZE	INDICATIVE DENSITY /m2
<b>ENTRY FORECOURT</b>					
TREES					
Cor mac	<i>Corymbia maculata</i>	Spotted Gum	30m	200L	As Shown
Lag ind	<i>Lagerstroemia indica</i>	Crepe Myrtle	8m	200L	As Shown
SHRUBS					
Aca mol	<i>Acanthus mollis</i>	Oyster Plant	900mm	200mm	4
Aga ori	<i>Agapanthus orientalis</i> 'Black Magic'	Black Agapanthus	300mm	200mm	4
Cli min	<i>Clivia miniata</i>	Kaffir Lily	500mm	200mm	4
Eup pul	<i>Euphorbia pulcherrima</i>	Spurge	500mm	200mm	4
Gar jas	<i>Gardenia jasminoides radicans</i>	Gardenia	500mm	200mm	4
Hel pet	<i>Helichysum petiolare</i>	Licorice plant	300mm	200mm	4
Hem stel	<i>Hemerocallis Stella Rouge</i>	Red Day Lily	300mm	200mm	4
Kni pra	<i>Kniphofia praecox</i> 'Princess Beatrix'	Red Hot Poker	700mm	200mm	4
Phil xan	<i>Philodendron xanadu</i>	Philodendron	500mm	200mm	4
Sed spe	<i>Sedum spectabile</i>	Sedum	400mm	200mm	4
GROUND COVER AND GRASSES					
Bra whi	<i>Brachyscome multifida</i> 'White Bliss'	Native Daisy	400mm	140mm	6
Eri kar	<i>Erigeron karvianus</i> 'Spindrift'	Seaside Daisy	500mm	140mm	6
Lir mus	<i>Liriope muscari</i> 'Amethyst'	Amethyst Lily Turf	500mm	150mm	6
Lom tan	<i>Lomandra longifolia</i> 'Little Con'	Lomandra	500mm	140mm	6
Mis sin	<i>Miscanthus sinensis</i>	Japanese Silver Grass	900mm	200mm	6
Pen pur	<i>Pennisetum alopecuroides</i> 'Purple Lea'	Fountain Grass	900mm	140mm	6
Poa lab	<i>Poa labillardieri</i> 'Eskdale'	Tussock Grass	500mm	140mm	6
Poa kin	<i>Poa poliformis</i> 'Kingsdale'	Poa	450mm	140mm	6
Sen man	<i>Senecio mandraliscae</i> 'Blue Chalk Sticks'	Chalk Sticks	200mm	140mm	6
Vio hed	<i>Viola hederacea</i>	Native Violet	300mm	140mm	6
<b>CAR PARK ENTRY RAMP</b>					
TREES					
Cor mac	<i>Corymbia maculata</i>	Spotted Gum	30m	200L	As Shown
Euc ter	<i>Eucalyptus teriticornis</i>	Forest Red Gum	25m	200L	As Shown
SHRUBS					
Cyc rev	<i>Cycas revoluta</i>	Cycad	1m	300mm	As Shown
Dor exc	<i>Doryanthes excelsa</i>	Gymea Lily	2m	300mm	As Shown
Gre lei	<i>Grevillea leiophylla</i> 'Pink Midget'	Grevillea	600mm	200mm	4
Hib sca	<i>Hibbertia scandens</i>	Guinea Flower	100mm	140mm	6
Lir mus	<i>Liriope muscari</i> 'Amethyst'	Amethyst Lily Turf	500mm	150mm	6
Phil xan	<i>Philodendron xanadu</i>	Philodendron	500mm	200mm	4
<b>FIG TREE PLAZA</b>					
SHRUBS (Area A - Streetfront)					
Gre bon	<i>Grevillea rosmarinifolia</i> 'Bonnie Prince Charlie'	Grevillea	600	140mm	4
Gre mol	<i>Grevillea juniperina</i> 'Molonglo'	Grevillea	800	140mm	4
Wes zen	<i>Westringia fruticosa</i> 'Zena'	Coastal Rosemary	900mm	200mm	4
GROUND COVERS (Area B - Under Palms)					
Gre lei	<i>Grevillea leiophylla</i> 'Pink Midget'	Grevillea	600mm	200mm	4
GROUND COVERS (Area C - Under Fig Tree)					
Cis ant	<i>Cissus antarctica</i>	Kangaroo vine	100mm	140mm	6
Hib sca	<i>Hibbertia scandens</i>	Guinea Flower	100mm	140mm	6
Ken rub	<i>Kennedia prostrata</i>	Running Postman	50mm	140mm	6
<b>ELIZABETH ST FRONTAGE</b>					
TREES					
Cor mac	<i>Corymbia maculata</i>	Spotted Gum	30m	200L	As Shown
Euc ter	<i>Eucalyptus teriticornis</i>	Forest Red Gum	25m	200L	As Shown
SHRUBS					
Gre lad	<i>Grevillea rhyolitica</i> 'Lady O'	Grevillea	900mm	140mm	4
Phil xan	<i>Philodendron xanadu</i>	Philodendron	500mm	200mm	4
Wes zen	<i>Westringia fruticosa</i> 'Zena'	Coastal Rosemary	900mm	200mm	4

**B**  
**PLANT SCHEDULE - LIVERPOOL HEALTH & ACADEMIC PRECINCT - MW - STAGE 2 - CAMPBELL ST FORECOURT**

CODE	BOTANICAL NAME	COMMON NAME	MATURE HEIGHT	POT SIZE	INDICATIVE DENSITY /m2
TREES					
Cor mac	<i>Corymbia maculata</i>	Spotted Gum	30m	200L	As Shown
Ban rob	<i>Banksia robur</i>	Swamp Banksia	2.5m	75L	As Shown
Euc ter	<i>Eucalyptus teriticornis</i>	Forest Red Gum	25m	200L	As Shown
Lop con	<i>Lophostemon Confertus</i>	Queensland Brush Box	12m	200L	As Shown
SHRUBS					
Cyc rev	<i>Cycas revoluta</i>	Cycad	1m	300mm	As Shown
Die gra	<i>Diets grandiflora</i>	Wild Iris	800mm	140mm	4
Dor exc	<i>Doryanthes excelsa</i>	Gymea Lily	2m	300mm	As Shown
Fic nod	<i>Ficinia nodosa</i>	Club Rush	700mm	200mm	4
Gar jas	<i>Gardenia jasminoides radicans</i>	Gardenia	500mm	200mm	4
Imp cyl	<i>Imperata cylindrica</i>	Blady Grass	700mm	tube	8
Lav ang	<i>Lavender angustifolia</i>	English Lavender	700mm	200mm	4
Lir mus	<i>Liriope muscari</i> 'Amethyst'	Amethyst Lily Turf	500mm	150mm	6
Lom hys	<i>Lomandra hystrix</i>	Mat rush	700mm	200mm	4
Myo pav	<i>Myoporum parvifolium</i> 'Yareena'	Creeping Boobialla	150mm	200mm	3
Phil xan	<i>Philodendron xanadu</i>	Xanadu	700mm	200mm	4
Poa lab	<i>Poa labillardieri</i> 'Eskdale'	Tussock Grass	500mm	140mm	6

**C**  
**PLANT SCHEDULE - LIVERPOOL HEALTH & ACADEMIC PRECINCT - MW - STAGE 2 - FORBES STREET**

CODE	BOTANICAL NAME	COMMON NAME	MATURE HEIGHT	POT SIZE	INDICATIVE DENSITY /m2
<b>ENTRY ROAD</b>					
TREES					
Cor mac	<i>Corymbia maculata</i>	Spotted Gum	30m	200L	As Shown
Euc ter	<i>Eucalyptus teriticornis</i>	Forest Red Gum	25m	200L	As Shown
Lag ind	<i>Lagerstroemia indica</i>	Crepe Myrtle	5m	200 L	As Shown
SHRUBS					
Aga gem	<i>Agave geminiflora</i>	Twin Flower Agave	1m	200mm	2
Cyc rev	<i>Cycas revoluta</i>	Cycad	1m	200mm	As shown
Dor exc	<i>Doryanthes excelsa</i>	Gymea Lily	2m	200mm	As shown
Imp cyl	<i>Imperata cylindrica</i>	Blady Grass	700mm	tube	8
Lir mus	<i>Liriope muscari</i> 'Amethyst'	Amethyst Lily Turf	500mm	150mm	6
Myo pav	<i>Myoporum parvifolium</i> 'Yareena'	Creeping Boobialla	150mm	200mm	3
Phil xan	<i>Philodendron xanadu</i>	Philodendron	500mm	200mm	4
Poa lab	<i>Poa labillardieri</i> 'Eskdale'	Tussock Grass	500mm	140mm	6
Zam fur	<i>Zamia furfuracea</i>	Cardboard Palm	1m	200mm	As shown
<b>COURTYARD AREA</b>					
TREES					
Cor mac	<i>Corymbia maculata</i>	Spotted Gum	30m	200L	As Shown
Lag ind	<i>Lagerstroemia indica</i>	Crepe Myrtle	5m	200 L	As Shown
SHRUBS					
Aga ori	<i>Agapanthus orientalis</i> 'Black Magic'	Black Agapanthus	300mm	140mm	4
Die gra	<i>Diets grandiflora</i>	Wild Iris	800mm	140mm	4
Gar jas	<i>Gardenia jasminoides radicans</i>	Gardenia	500mm	200mm	4
Hem stel	<i>Hemerocallis Stella Rouge</i>	Red Day Lily	300mm	140mm	4
Rap ind	<i>Raphiolepis indica</i> 'Snow Maiden'	Indian Hawthorn	750mm	200mm	4
TURF					
Ste sec	<i>Stenotaphrum secundatum</i>	Shademaster Bufflo		turf roll	



KEY PLAN 1

NOTE: This document is Preliminary unless Verified.

REV	REVISION DESCRIPTION	REVISION DATE	REVIEW	VERIFY	VALIDATE
08	SSDA AMENDMENT	03.09.2020	AD	MOD	MOD

CLIENT  
**HEALTH INFRASTRUCTURE CLIENT**

14-77 PACIFIC HWY  
 NORTH SYDNEY  
 SYDNEY NSW 2060

LANDSCAPE ARCHITECTS  
**CLOUSTON Associates**  
 LANDSCAPE ARCHITECTS

65-69 KENT STREET  
 SYDNEY NSW 2000  
 EMAIL: sydney@clouston.com.au  
 TELEPHONE: (02) 8272 4999

PROJECT MANAGER  
**JOHNSTAFF**

LEVEL 5/9-13  
 CASTLEREAGH ST  
 SYDNEY NSW 2000



PROJECT LIVERPOOL HEALTH & ACADEMIC PRECINCT  
**MAIN WORKS SSDA**

DRAWING TITLE  
**PLANTING SCHEDULE SHEET 1 OF 3**

CLIENT  
**HEALTH INFRASTRUCTURE**

SCALE  
**N/A**

DRAWING NUMBER  
**L-SSDA-MW-16**

DRAWN  
**JG**

REVISION  
**08**

**NSW GOVERNMENT** | **Planning, Industry & Environment**

Issued under the Environmental Planning and Assessment Act 1979

Approved Application no: SSDA-10389 | Granted on: 30 November 2020

Sheet no: 45 of 47 | Signed: *[Signature]*

D

PLANT SCHEDULE - LIVERPOOL HEALTH & ACADEMIC PRECINCT - MW - STAGE 2 - CAROLYN CHISHOLM

CODE	BOTANICAL NAME	COMMON NAME	MATURE HEIGHT	POT SIZE	INDICATIVE DENSITY /m2
TREES					
Cor mac	<i>Corymbia maculata</i>	Spotted Gum	30m	200L	AS SHOWN
Lag ind	<i>Lagerstroemia indica</i>	Crepe Myrtle	5m	200 L	AS SHOWN
MASS PLANTING - SHRUB AND GRASSES					
Die gra	<i>Diets grandiflora</i>	Wild Iris	800mm	140mm	4
Phil xan	<i>Philodendron xanadu</i>	Xanadu	700mm	200mm	4

E

PLANT SCHEDULE - LIVERPOOL HEALTH & ACADEMIC PRECINCT - MW - STAGE 2 - BUNKER COURTYARD, NORTH

CODE	BOTANICAL NAME	COMMON NAME	MATURE HEIGHT	POT SIZE	INDICATIVE DENSITY /m2
TREES					
Cor mac	<i>Corymbia maculata</i>	Spotted Gum	30m	200L	As Shown
Euc ter	<i>Eucalyptus tereticornis</i>	Forest Red Gum	25m	200L	As Shown
SHRUBS					
Asp bul	<i>Asplenium bulbiferum</i>	Hen and Chicken Fern	1m	200mm	2
Asp nid	<i>Asplenium nidus</i>	Birds Nest Fern	1.5m	200mm	2
Cyc rev	<i>Cycas revoluta</i>	Cycad	1m	300mm	As shown
Dor exc	<i>Doryanthes excelsa</i>	Gymea Lily	2m	300mm	As shown
Dic ant	<i>Dicksonia antarctica</i>	Soft Tree Fern	2.5m	200mm	As shown
Phil xan	<i>Philodendron xanadu</i>	Philodendron	500mm	200mm	4
GROUNDCOVERS					
Aju rep	<i>Ajuga reptans</i>	Bugle Flower	200mm	140mm	6
Hed hel	<i>Hedera helix</i>	English Ivy	100mm	140mm	3
Rho pin	<i>Rhoeo spathacea 'Strike Me Pink'</i>	Moses in the Cradle	100mm	140mm	5
Tra pal	<i>Tradescantia purpurea palida</i>	Wandering Jew	200mm	140mm	4

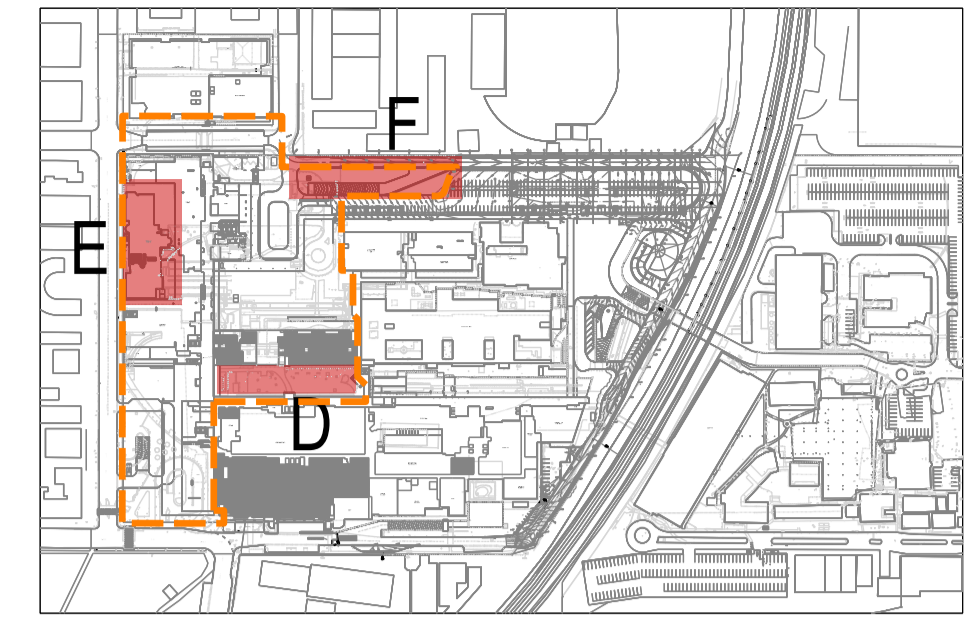
PLANT SCHEDULE - LIVERPOOL HEALTH & ACADEMIC PRECINCT - MW - STAGE 2 - BUNKER COURTYARD, SOUTH

CODE	BOTANICAL NAME	COMMON NAME	MATURE HEIGHT	POT SIZE	INDICATIVE DENSITY /m2
TREES					
Cya coo	<i>Cyathia cooperi</i>	Australian Tree Fern	25m	200L	As Shown
Liv aus	<i>Livistona australis</i>	Cabbage Tree Palm	30m	200L	As Shown
SHRUBS					
Aga Gem	<i>Agave geminiflora</i>	Twin Flower Agave	1m	200mm	3
Alc imp	<i>Alcantarea imperialis 'Silver Plum'</i>	Giant Bromeliad	1m	75L	1
Alc vin	<i>Alcantarea Vinicolor x imperialis</i>	Divine Plum	1m	75L	1
Cyc rev	<i>Cycas revoluta</i>	Cycad	1m	300mm	As shown
Dic ant	<i>Dicksonia antarctica</i>	Soft Tree Fern	2.5m	200mm	As shown
Zam fur	<i>Zamia furfuracea</i>	Cardboard Palm	1m	200mm	As shown
GROUNDCOVERS					
Cis ant	<i>Cissus antarctica</i>	Kangaroo vine	100mm	140mm	4
Cliv min	<i>Clivea miniata</i>	Clivea	500mm	200mm	4
Gre Str	<i>Grevillea 'Strawberry Smoothie'</i>	Grevillea	100mm	140mm	4
Har Mee	<i>Hardenbergia violaceae 'Meema'</i>	Hardenbergia	100mm	140mm	4
Vio hed	<i>Viola hederacea</i>	Native Violet	100mm	140mm	4

F

PLANT SCHEDULE - LIVERPOOL HEALTH & ACADEMIC PRECINCT - MW - STAGE 2 - MSCP ONGRADE

CODE	BOTANICAL NAME	COMMON NAME	MATURE HEIGHT	POT SIZE	INDICATIVE DENSITY /m2
TREES					
Cor mac	<i>Corymbia maculata</i>	Spotted Gum	30m	400L	As Shown
Euc ter	<i>Eucalyptus tereticornis</i>	Forest red Gum	12-18m	400L	As Shown
Lag ind	<i>Lagerstroemia indica</i>	Crepe Myrtle	5m	200 L	As Shown
MASS PLANTING - GRASSES					
Dia cae	<i>Dianella caerulea 'Little Jess'</i>	Little Jess Dianella	400mm	150mm	6
Imp cyl	<i>Imperata cylindrica</i>	Blady Grass	700mm	tube	8
Lir mus	<i>Liriope muscari 'Amethyst'</i>	Amethyst Lily Turf	500mm	150mm	6
Lom tan	<i>Lomandra longifolia 'Tanika'</i>	Tanika Mat rush	700mm	150mm	6
Pen alo PL	<i>Pennisetum alopecuroides 'PA400'</i>	Purple Lea	500mm	150mm	6
MASS PLANTING - GROUND COVERS					
Gre roy	<i>Grevillea 'Royal Rambler'</i>	Royal Rambler Grevillea	600mm	200mm	1
Myo pav	<i>Myoporum parvifolium 'Yareena'</i>	Creeping Boobialla	150mm	200mm	3
Sca hum	<i>Scaevola humilis 'Purple Fusion'</i>	Purple Fusion Scaevola	500mm	150mm	2
Sta byz	<i>Stachys byzantina 'Silver Carpet'</i>	Lamps Ear	200mm	150mm	4
Vio hed	<i>Viola hederacea</i>	Native Violet	300mm	tube	10
MASS PLANTING - CLIMBERS					
Cis ant	<i>Cissus antarctica</i>	Kangaroo Vine	4m	150mm	0.3m
Hib sca	<i>Hibbertia scandens</i>	Golden Guinea Vine	4m	150mm	0.3m
Pan jas	<i>Pandorea jasminoides 'Funky Bellz'</i>	Pandorea Funky Bellz	4m	150mm	0.5m
Pan Pan	<i>Pandorea pandorana</i>	Wonga Wonga Vine	1-9m	200mm	2m
Tra jas	<i>Trachelospermum jasminoides</i>	Star jasmine	3m	150mm	0.3m
MASS PLANTING - AT GRADE CAR PARK PLANTING					
Die gra	<i>Diets grandiflora</i>	Wild Iris	800mm	200mm	4
Imp cyl	<i>Imperata cylindrica</i>	Blady Grass	700mm	tube	8
Lir mus	<i>Liriope muscari 'Amethyst'</i>	Amethyst Lily Turf	500mm	150mm	6
Myo pav	<i>Myoporum parvifolium 'Yareena'</i>	Creeping Boobialla	150mm	200mm	3
Phil xan	<i>Philodendron xanadu</i>	Xanadu	700mm	200mm	4
Vio hed	<i>Viola hederacea</i>	Native Violet	300mm	140mm	6
TURF					
Ste sec	<i>Stenotaphrum secundatum</i>	Shademaster Bufflo			turf roll



KEY PLAN 1

NSW GOVERNMENT | Planning, Industry & Environment  
 Issued under the Environmental Planning and Assessment Act 1979  
 Approved Application no: SSD-10389 | Granted on: 30 November 2020  
 Sheet no: 46 of 47 | Signed: [Signature]

NOTE: This document is Preliminary unless Verified.

REV	REVISION DESCRIPTION	REVISION DATE	REVIEW	VERIFY	VALIDATE
08	SSDA AMENDMENT	03.09.2020	AD	MOD	MOD

CLIENT  
**HEALTH INFRASTRUCTURE CLIENT**  
 14-77 PACIFIC HWY  
 NORTH SYDNEY  
 SYDNEY NSW 2060

LANDSCAPE ARCHITECTS  
**CLOUSTON Associates**  
 LANDSCAPE ARCHITECTS  
 65-69 KENT STREET  
 SYDNEY NSW 2000  
 EMAIL: sydney@clouston.com.au  
 TELEPHONE: (02) 8272 4999

PROJECT MANAGER  
**JOHNSTAFF**  
 LEVEL 5/9-13  
 CASTLEREAGH ST  
 SYDNEY NSW 2000



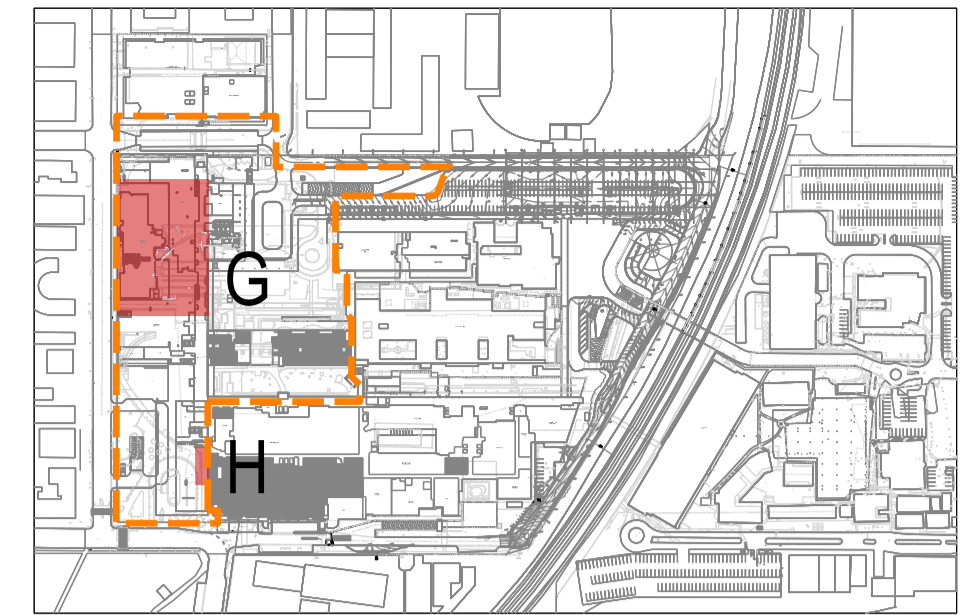
PROJECT LIVERPOOL HEALTH & ACADEMIC PRECINCT <b>MAIN WORKS SSDA</b>	CLIENT <b>HEALTH INFRASTRUCTURE</b>	SCALE N/A
DRAWING TITLE <b>PLANTING SCHEDULE SHEET 2 OF 3</b>	DRAWING NUMBER <b>L-SSDA-MW-17</b>	DRAWN <b>JG</b>
	REVISION <b>08</b>	

**G**  
**PLANT SCHEDULE - LIVERPOOL HEALTH & ACADEMIC PRECINCT - MW - STAGE 2 - LEVEL 3 ROOF (North and South)**

CODE	BOTANICAL NAME	COMMON NAME	MATURE HEIGHT	POT SIZE	INDICATIVE DENSITY /m2
<b>NORTH AND SOUTH TERRACES</b> (Same species list for both terraces)					
<b>TREES</b>					
<b>Dra dra</b>	<i>Dracaena draco</i>	Dragon Tree	3m	100L	As Shown
<b>GROUNDCOVERS</b>					
<b>Bra whi</b>	<i>Brachyscome multifida</i> 'White Bliss'	Native Daisy	400mm	140mm	5
<b>Car aus</b>	<i>Carpobrotus glaucescens</i> 'Aussie Rambler'	Pig Face	200mm	140mm	5
<b>Gaz tom</b>	<i>Gazania tomentosa</i>	Silver Gazania	300mm	140mm	5
<b>Har mee</b>	<i>Hardenbergia violacea</i> 'Meema'	Hardenbergia	300mm	140mm	5
<b>Myo pav</b>	<i>Myoporum parvifolium</i> 'Yareena'	Creeping Boobialla	150mm	200mm	4
<b>Oph jap</b>	<i>Ophiopogon japonicus</i>	Mondo Grass	100mm	140mm	9
<b>Sca pur</b>	<i>Scaevola</i> 'Purple Fanfare'	Purple Fan Flower	200mm	140mm	5
<b>Vio hed</b>	<i>Viola hederacea</i>	Native Violet	300mm	140mm	6
<b>GRASSES</b>					
<b>Cal kar</b>	<i>Calamagrostis acutiflora</i> 'Karl Foerster'	Feather Reed Grass	1m	140mm	6
<b>Mis sin</b>	<i>Miscanthus sinensis</i>	Japanese Silver Grass	900mm	140mm	6
<b>Pen pen</b>	<i>Pennisetum alopecuroides</i> 'Pennstripe'	Fountain Grass	900mm	140mm	6
<b>Pen pur</b>	<i>Pennisetum alopecuroides</i> 'Purple Lea'	Fountain Grass	900mm	140mm	6
<b>Pen rub</b>	<i>Pennisetum setaceum</i> 'Rubrum'	Fountain Grass	1.2m	140mm	6

**H**  
**PLANT SCHEDULE - LIVERPOOL HEALTH & ACADEMIC PRECINCT - MW - STAGE 2 - MATERNITY COURTYARD**

CODE	BOTANICAL NAME	COMMON NAME	MATURE HEIGHT	POT SIZE	INDICATIVE DENSITY /m2
<b>TREES</b>					
<b>Ace ben</b>	<i>Acer palmatum</i> 'Beni Maiko'	Red Dragon Japanese	1.5m	100L	As Shown
<b>Ace dis</b>	<i>Acer palmatum</i> 'Disectum'	Cut Leaf Maple	3m	200L	As Shown
<b>Ace red</b>	<i>Acer palmatum</i> 'Red Dragon'	Ben Maiko Japanese Maple	1.5m	100L	As Shown
<b>Pin mug</b>	<i>Pinus Mugo</i> (Dwarf Form)	Dwarf Mountain Pine	1m	200L	As Shown
<b>SHADED NORTHERN END</b>					
<b>Asp bul</b>	<i>Asplenium bulbiferum</i>	Hen and Chicken Fern	1m	200mm	3
<b>Asp nid</b>	<i>Asplenium nidus</i>	Birds Nest Fern	1.5m	200mm	3
<b>Ble sil</b>	<i>Blechnum</i> 'Silver Lady'	Hard Fern	1m	200mm	3
<b>Col bla</b>	<i>Colocasia esculenta</i> 'Black Magic'	Black Elephant's Ears	1.5m	200mm	3
<b>Col esc</b>	<i>Colocasia esculenta antiquorum</i>	Elephant's Ears	1.5m	200mm	3
<b>Zam fur</b>	<i>Zamia furfuracea</i>	Cardboard Palm	1m	200mm	As shown
<b>HEDGES</b>					
<b>Bam gua</b>	<i>Bambusa guangxiensis</i>	Dwarf Chinese Bamboo	3m	200mm	3
<b>Bam tex</b>	<i>Bambusa textilis</i> Var. <i>Gracilis</i>	Slender Weavers Bamboo	5m	200mm	3
<b>SHRUBS AND GROUNDCOVERS</b>					
<b>Aca lim</b>	<i>Acacia cognata</i> 'Limelight'	Dwarf River Wattle	600mm	200mm	3
<b>Aga ori</b>	<i>Agapanthus orientalis</i> 'Black Magic'	Black Agapanthus	300mm	200mm	4
<b>Aju rep</b>	<i>Ajuga reptans</i>	Bugle Flower	100mm	140mm	6
<b>Cli min</b>	<i>Clivia miniata</i>	Kaffir Lily	300mm	200mm	5
<b>Cyc rev</b>	<i>Cycas revoluta</i>	Cycad	1m	300mm	As shown
<b>Dic rep</b>	<i>Dicandra repens</i>	Dicandra	50mm	140mm	8
<b>Gar jas</b>	<i>Gardenia jasminoides radicans</i>	Gardenia	500mm	200mm	4
<b>Hel pet</b>	<i>Helichrysum petiolare</i> 'Petite Licorice'	Licorice Plant	500mm	140mm	4
<b>Lom tan</b>	<i>Lomandra longifolia</i> 'Little Con'	Lomandra	500mm	140mm	4
<b>Oph jap</b>	<i>Ophiopogon japonicus</i>	Mondo Grass	100mm	140mm	9
<b>Oph pla</b>	<i>Ophiopogon planiscarpus</i> 'Nigrescens'	Black Mondo Grass	100mm	140mm	9
<b>Phil xan</b>	<i>Philodendron xanadu</i>	Philodendron	500mm	200	4
<b>Pho min</b>	<i>Phormium</i> 'Purple Mini Sport'	NZ Flax - Purple Mini Sport	1m	140mm	4
<b>Poa kin</b>	<i>Poa poliformis</i> 'Kingsdale'	Poa	450mm	140mm	4
<b>Rap ind</b>	<i>Raphiolepis indica</i> 'Snow Maiden'	Indian Hawthorn	750mm	200mm	4
<b>Sed spe</b>	<i>Sedum spectabile</i>	Sedum	400mm	200mm	4
<b>Sen man</b>	<i>Senecio mandraliscae</i> 'Blue Chalk Sticks'	Chalk Sticks	200mm	140mm	4
<b>Tul vio</b>	<i>Tulbergia violacea</i>	Society Garlic	300mm	140mm	6
<b>Vio hed</b>	<i>Viola hederacea</i>	Native Violet	100mm	140mm	4
<b>CLIMBERS ON PERGOLAS</b>					
<b>Cle tho</b>	<i>Clerodendron thomsoniae</i>	Bleeding Heart	2m	200mm	as shown
<b>Wis flo</b>	<i>Wisteria forbunda alba</i>	White Wisteria	3m	200mm	as shown
<b>Wis sin</b>	<i>Wisteria sinensis</i>	Wisteria	3m	200mm	as shown
<b>BULBS (INTEGRATED WITH GROUNDCOVERS)</b>					
<b>Ner bow</b>	<i>Nerine bowdenii</i>	Guernsey Lily	50mm	Dry bulb	as shown
<b>Zep can</b>	<i>Zephyranthes candida</i>	Zephyr Lily	200mm	Dry bulb	as shown



KEY PLAN ①

LEGEND

**NSW GOVERNMENT** | **Planning, Industry & Environment**

Issued under the Environmental Planning and Assessment Act 1979

Approved Application no: SSD-10389 | Granted on: 30 November 2020

Sheet no: 47 of 47 | Signed: *[Signature]*

NOTE: This document is Preliminary unless Verified.

REV	REVISION DESCRIPTION	REVISION DATE	REVIEW	VERIFY	VALIDATE
08	SSDA AMENDMENT	03.09.2020	AD	MOD	MOD

CLIENT  
**HEALTH INFRASTRUCTURE CLIENT**

14-77 PACIFIC HWY  
 NORTH SYDNEY  
 SYDNEY NSW 2060

LANDSCAPE ARCHITECTS  
**CLOUSTON Associates**  
 LANDSCAPE ARCHITECTS

65-69 KENT STREET  
 SYDNEY NSW 2000  
 EMAIL: sydney@clouston.com.au  
 TELEPHONE: (02) 9272 4999

PROJECT MANAGER  
**JOHNSTAFF**

LEVEL 5/9-13  
 CASTLEREAGH ST  
 SYDNEY NSW 2000



PROJECT LIVERPOOL HEALTH & ACADEMIC PRECINCT <b>MAIN WORKS SSDA</b>	CLIENT <b>HEALTH INFRASTRUCTURE</b>	SCALE <b>N/A</b>
DRAWING TITLE <b>PLANTING SCHEDULE SHEET 3 OF 3</b>	DRAWING NUMBER <b>L-SSDA-MW-18</b>	DRAWN <b>JG</b>
	REVISION <b>08</b>	