

RAP SURVEYING
A business of R.A. PEASLEY CONSULTING PTY LTD
REGISTERED LAND SURVEYORS
10 TOP KNOT PLACE MUSWELLBROOK NSW 2333
M: 0400 863 950 E: RAPSURVEYING@GMAIL.COM
WWW.RAPSURVEYING.COM.AU

Client:

STANTON DAHL ARCHITECTS

PROJECT:

DETAILED SURVEY OF MUSWELLBROOK SHIRE COUNCIL ADMINISTRATION CENTRE

Job REF: 2019/010

DWG FILE: 19010.dwg

PLAN No. 1

REVISION No. 0

SCALES: 1:500 (A1)

DATE: MARCH 2020 (Surveyed)

REVISION NOTES

Disclaimer:

1. This plan is for the exclusive use of STANTON DAHL. Any matter arising from the use and/or misuse of this plan or associated electronic data whether in whole or in part by a third or subsequent party without the written authority of RAP SURVEYING is not the responsibility of RAP SURVEYING.

Notes:

1. Contour interval is 0.2 metres

2. Unless otherwise noted hereon, all dimensions are in metres

3. All Reduced Levels are based on Australian Height Datum (AHD)

4. Origin of Reduced Levels is Permanent Survey Mark (No. 5366) (RL: 219.247)

5. Co-ordinate system is MGA (GDA94) Zone 56

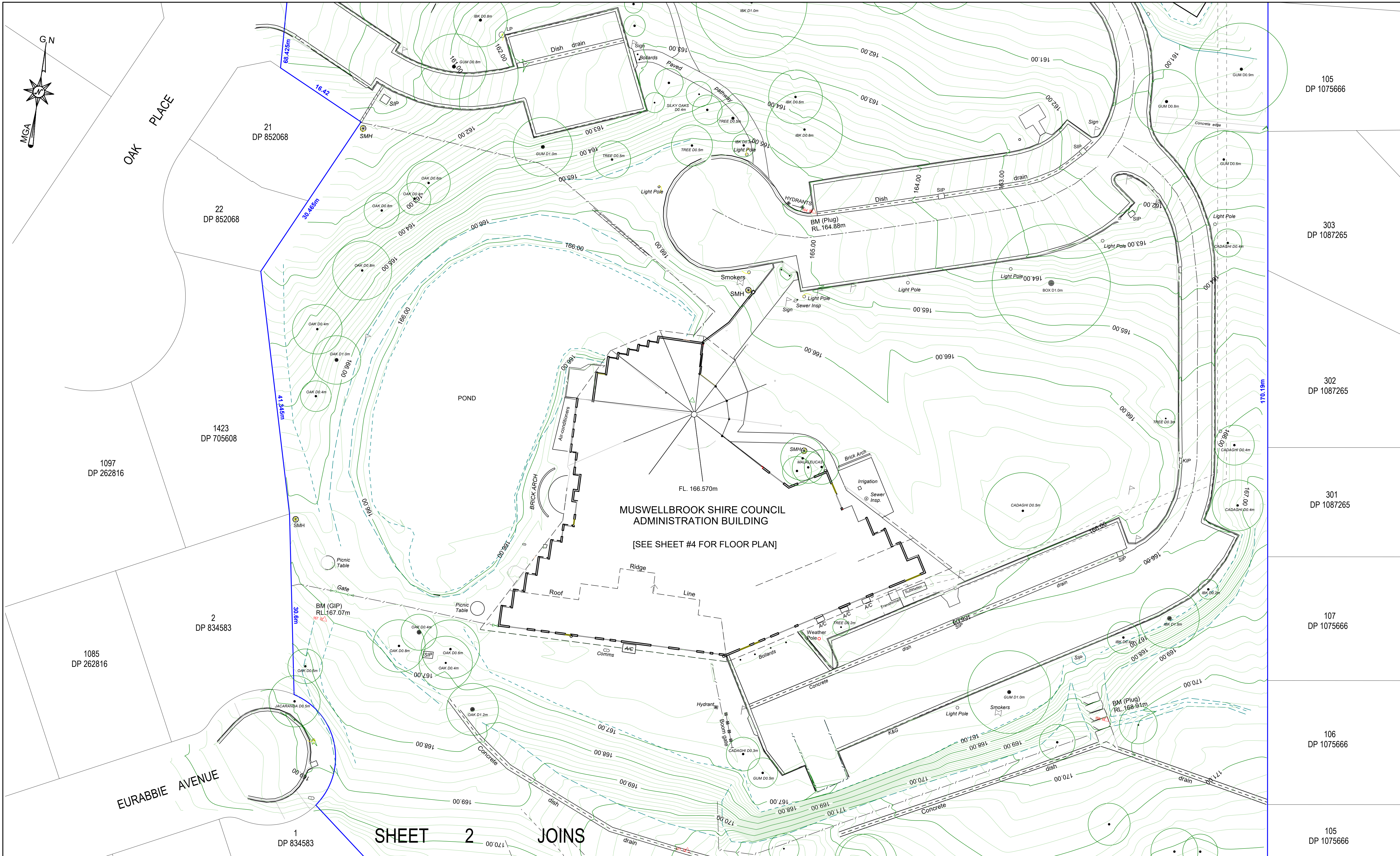
6. Visible features surveyed only. Underground features may exist and it is recommended further investigation be undertaken before substantial works commences.





0m 8 17 25 50 75 100

SHEET 1 of 4





RAP SURVEYING
A business of R.A. PEASLEY CONSULTING PTY LTD
REGISTERED LAND SURVEYORS
10 TOP KNOT PLACE MUSWELLBROOK NSW 2333
M: 0400 863 950 E: RAPSURVEYING@GMAIL.COM
WWW.RAPSURVEYING.COM.AU

Client: **STANTON DAHL ARCHITECTS**

PROJECT: DETAILED SURVEY OF MUSWELLBROOK SHIRE COUNCIL ADMINISTRATION CENTRE

Job REF: 2019/010
DWG FILE: 19010.dwg
PLAN No. 1
REVISION No. 0

SCALES: 1:300 (A1)
DATE: March 2020 (Surveyed)
REVISION NOTES



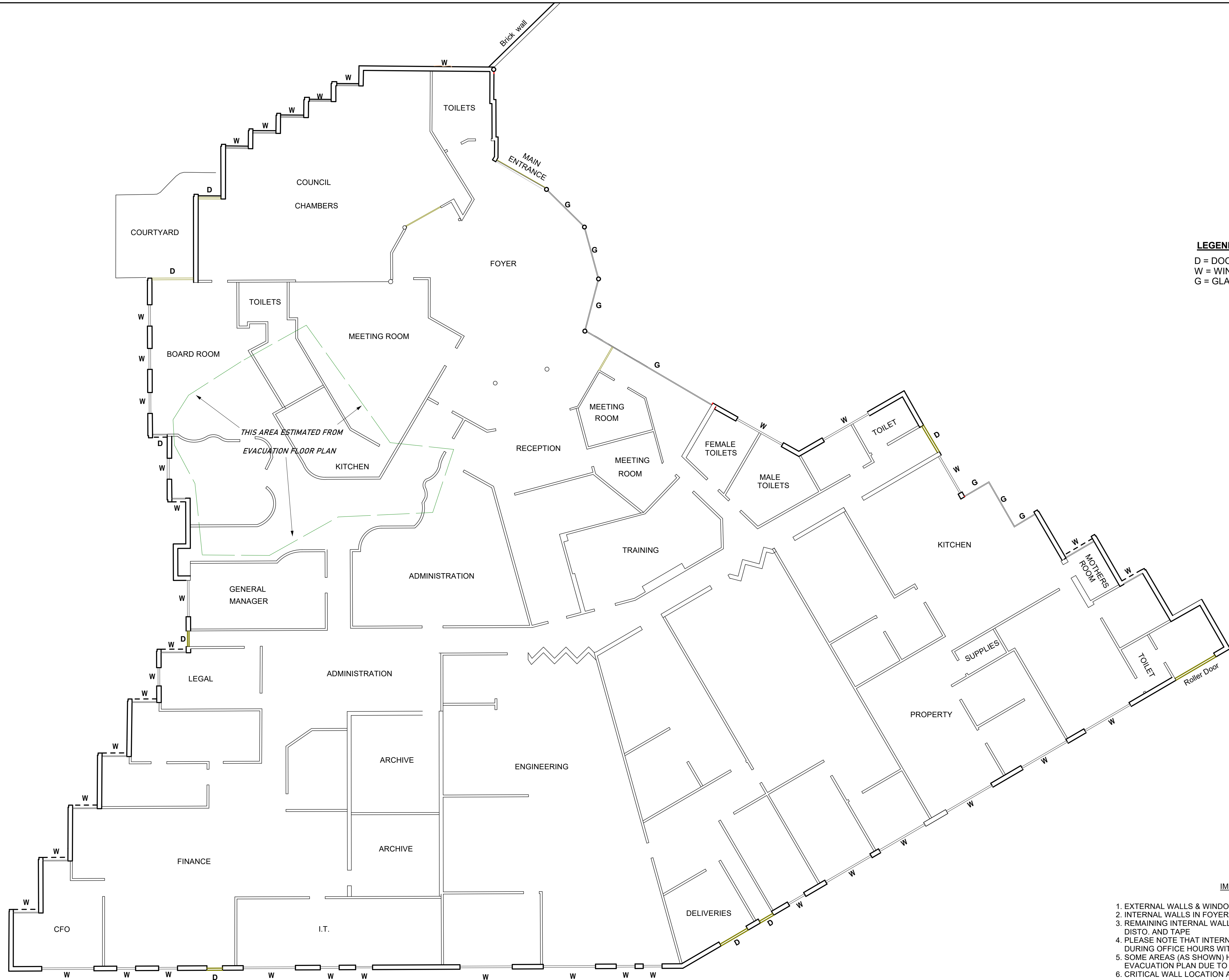
0m 5 10 15 30 45 60
BARSCALE

Disclaimer:
1. This plan is for the exclusive use of STANTON DAHL. Any matter arising from the use and/or misuse of this plan or associated electronic data whether in whole or in part by a third or subsequent party without the written authority of RAP SURVEYING is not the responsibility of RAP SURVEYING.

Notes:
1. Contour interval is 0.2 metres
2. Unless otherwise noted hereon, all dimensions are in metres
3. All Reduced Levels are based on Australian Height Datum (AHD)
4. Origin of Reduced Levels is Permanent Survey Mark No. 53860 (RL 219.247)
5. Co-ordinate system is MGA (GDA94) Zone 56
6. Visible features surveyed only. Underground features may exist and it is recommended further investigation be undertaken before substantial works commence.
7. Unless otherwise stated hereon, point codes are in electronic survey model




www.dialbeforeyoudig.com.au
DIAL 110
BEFORE YOU DIG



LEGEND
D = DOOR
W = WINDOW
G = GLASS

IMPORTANT NOTES

1. EXTERNAL WALLS & WINDOWS HAVE BEEN SURVEYED BY THEODOLITE
2. INTERNAL WALLS IN FOYER HAVE BEEN SURVEYED BY THEODOLITE
3. REMAINING INTERNAL WALLS HAVE BEEN MEASURED BY ELECTRONIC DISTO. AND TAPE
4. PLEASE NOTE THAT INTERNAL MEASUREMENT HAS BEEN UNDERTAKEN DURING OFFICE HOURS WITH EXISTING FURNITURE IN PLACE.
5. SOME AREAS (AS SHOWN) HAVE BEEN ESTIMATED FROM EXISTING FIRE EVACUATION PLAN DUE TO THE AREAS UNACCESSIBLE.
6. CRITICAL WALL LOCATION AND DIMENSIONS SHOULD BE VERIFIED SEPERATLEY



RAP SURVEYING
A business of R.A. PEASLEY CONSULTING PTY LTD
REGISTERED LAND SURVEYORS
10 TOP KNOT PLACE MUSWELLBROOK NSW 2333
M: 0400 863 950 E: RAPSURVEYING@GMAIL.COM
WWW.RAPSURVEYING.COM.AU

Client:

STANTON DAHL ARCHITECTS

PROJECT:

DETAILED SURVEY OF MUSWELLBROOK SHIRE COUNCIL ADMINISTRATION CENTRE

JOB REF: 2019/010

DWG FILE: 19010.dwg

PLAN No. 1

REVISION No. 0

SCALES: 1:125 (A1)

DATE: 18/9/2019
(Surveyed)

REVISION NOTES

Disclaimer:

1. This plan is for the exclusive use of STANTON DAHL. Any matter arising from the use and/or misuse of this plan or associated electronic data whether in whole or in part by a third or subsequent party without the written authority of RAP SURVEYING is not the responsibility of RAP SURVEYING.

Notes:

