N

Planning, Industry & Environment

Issued under the Environmental Planning and Assessment Act 1979

Approved Application No: SSD 10375

Granted on: 26.02.2021

Signed JG

Sheet No: 1 of 32

LEGEND

- SITE BOUNDARY
- WEIGHTED AVERAGE SETBACK
- ENVELOPE LINE

NOTE:

01. SITE SURVEY FILE NWRLSRT-RPS-OPN-SR-DWG-000003.A.01.INF.DWG, RECEIVED ON 15/11/2019.
02. PUBLIC DOMAIN DOES NOT FORM PART OF THE SSDA FOR OVER STATION DEVELOPMENT AND IS SHOWN FOR INFORMATION PURPOSES ONLY. IT WILL BE PART OF CSSI APPROVAL 15_7400.

REV.	BY	DATE	DESCRIPTION	APPD.
D	F+P	29/10/20	SSDA RTS SUBMISSION TO DPIE	
C	F+P	08/10/20	SSDA RTS SUBMISSION (INTERNAL REVIEW)	
B	F+P	25/05/20	SSDA SUBMISSION TO DPIE	
A	F+P	20/03/20	SSDA SUBMISSION	

1:500 @ A1 0 5 10 15 20 25 m

A1 Original | Co-ordinate System: MGA Zone 56 | Height Datum: A.H.D. | This sheet may be prepared using colour and may be incomplete if copied

NOTE: Do not scale from this drawing.

CLIENT: NSW GOVERNMENT | sydney METRO

ISDP: OXFORD | CPB CONTRACTORS

SERVICE PROVIDERS: Foster + Partners, COX, CJ ARMS, BATESSMART, LCI, aurecon, TTW

The information shown on this drawing is for the purposes of the Sydney Metro Project only. No warranty is given or implied as to its suitability for any other purpose. The Service Providers accept no liability arising from the use of this drawing and the information shown thereon for any purpose other than the Sydney Metro Project.

DRAWN F+P
DESIGNED F+P
DRG CHECK SW / LB
DESIGN CHECK RP / LB
APPROVED RP/ML

DRG No. SMCSWSPS-FOS-OSN-AT-DWG-910013

PITT STREET INTEGRATED STATION DEVELOPMENT - OSN

SSDA
SITE ROOF PLAN

STATUS: DETAILED DESIGN | SHEET 1 OF 1 | ©

METRO DRG No. | REV. D

100mm AT FULL SIZE Plot Date & Time 28/10/2020 16:17:08

Planning, Industry & Environment

Issued under the Environmental Planning and Assessment Act 1979

Approved Application No: SSD 10375

Granted on: 26.02.2021

Signed JG

Sheet No: 2 of 32

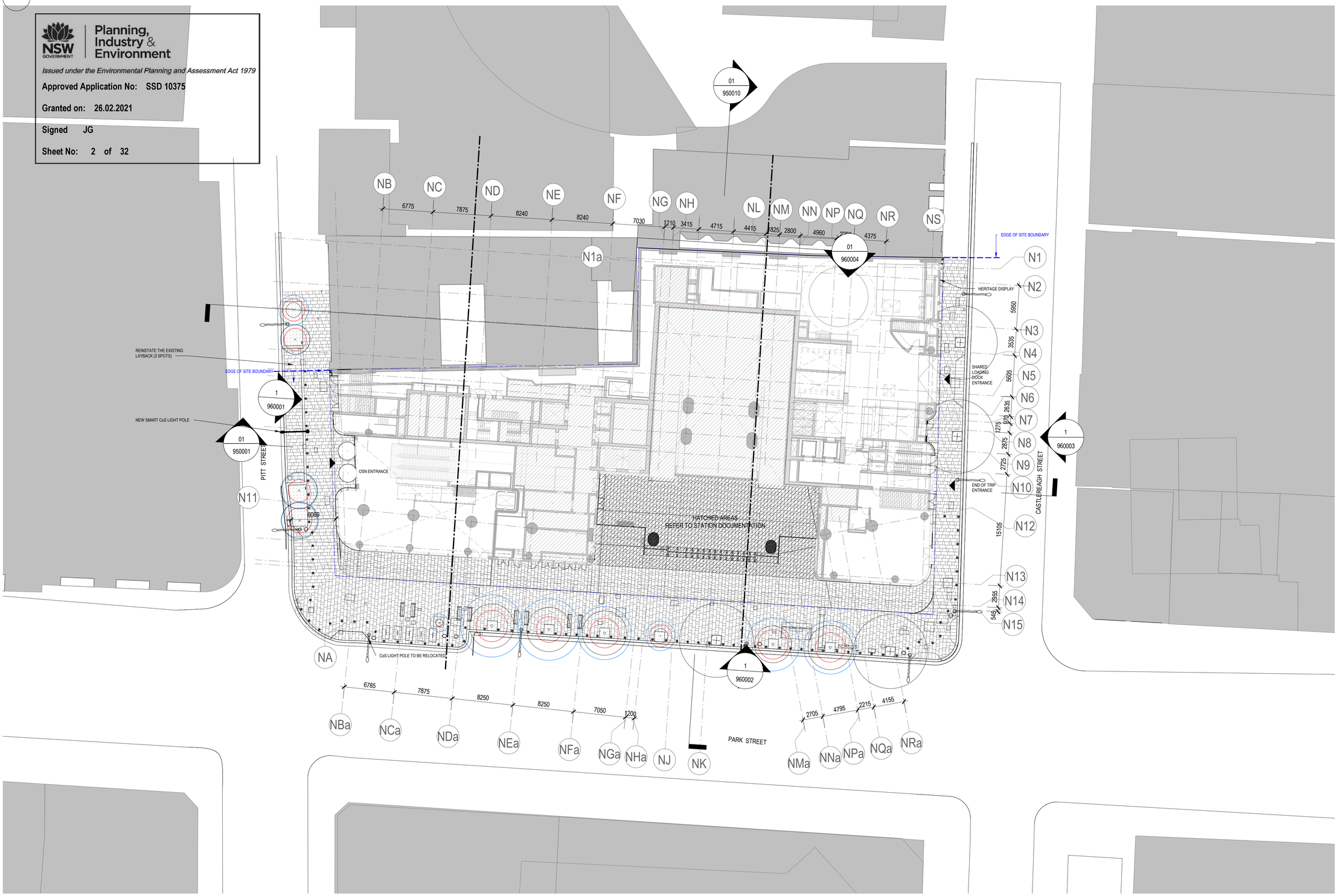

LEGEND

- SITE BOUNDARY
- WEIGHTED AVERAGE SETBACK
- ENVELOPE LINE

NOTE:

01. SITE SURVEY FILE NWRLSRT-RPS-OPN-SR-DWG-000003.A.01.INF.DWG, RECEIVED ON 15/11/2019.
02. PUBLIC DOMAIN DOES NOT FORM PART OF THE SSDA FOR OVER STATION DEVELOPMENT AND IS SHOWN FOR INFORMATION PURPOSES ONLY. IT WILL BE PART OF CSSI APPROVAL 15_7400.

KEY

- PROPOSED STONE PAVING
- PROPOSED STONE SETT PAVING
- MASS PLANTING
- STEEL EDGE TO STONE PAVING
- PROPOSED tfNSW BUS SHELTER
- PROPOSED CoS BIKE RACK
- PROPOSED CoS BENCH
- PROPOSED CoS TREE GRATE
- PROPOSED CoS SMARTPOLE
- EXISTING tfNSW STREET SIGNS
- EXISTING SMART POLE
- EXISTING PARKING METER
- RELOCATED SW PIT
- EXISTING SERVICES
- EXISTING TREES
- PROPOSED TREES

KEY

- STATION AREAS (REFER TO COX DOCUMENTATION)

100mm AT FULL SIZE Plot Date & Time 28/10/2020 17:41:05

REV.	BY	DATE	DESCRIPTION	APPD.
D	F+P	29/10/20	SSDA RTS SUBMISSION TO DPIE	
C	F+P	08/10/20	SSDA RTS SUBMISSION (INTERNAL REVIEW)	
B	F+P	25/05/20	SSDA SUBMISSION TO DPIE	
A	F+P	20/03/20	SSDA SUBMISSION	

1:250 @ A1 — 0 2.5 5 7.5 10 12.5 m

A1 Original | Co-ordinate System: MGA Zone 56 | Height Datum: A.H.D. | This sheet may be prepared using colour and may be incomplete if copied

NOTE: Do not scale from this drawing.

CLIENT: NSW GOVERNMENT | sydney METRO

ISDP: OXFORD | CPB CONTRACTORS

The information shown on this drawing is for the purposes of the Sydney Metro Project only. No warranty is given or implied as to its suitability for any other purpose. The Service Providers accept no liability arising from the use of this drawing and the information shown thereon for any purpose other than the Sydney Metro Project.

SERVICE PROVIDERS: Foster + Partners; COX; CJ ARMS; BATESSMART; LCI; aurecon; TTW

DRAWN F+P
DESIGNED F+P
DRG CHECK SW / LB
DESIGN CHECK RP / LB
APPROVED RP/ML

DRG No. SMCSWSPS-FOS-OSN-AT-DWG-910014

PITT STREET INTEGRATED STATION DEVELOPMENT - OSN

SSDA
GENERAL ARRANGEMENT PLAN
PUBLIC DOMAIN

STATUS: DETAILED DESIGN | SHEET 1 OF 1 | ©

METRO DRG No. | REV. D

Planning, Industry & Environment

Issued under the Environmental Planning and Assessment Act 1979

Approved Application No: SSD 10375

Granted on: 26.02.2021

Signed JG

Sheet No: 3 of 32

KEY

- RETAIL
- COMMERCIAL
- STATION AREAS (SUBJECT TO SEPARATE DEVELOPMENT APPROVAL)

LEGEND

- SITE BOUNDARY
- WEIGHTED AVERAGE SETBACK
- ENVELOPE LINE

NOTE:

01. SITE SURVEY FILE NWRLSRT-RPS-OPN-SR-DWG-000003.A.01.INF.DWG, RECEIVED ON 15/11/2019.
02. PUBLIC DOMAIN DOES NOT FORM PART OF THE SSDA FOR OVER STATION DEVELOPMENT AND IS SHOWN FOR INFORMATION PURPOSES ONLY. IT WILL BE PART OF CSSI APPROVAL 15_7400.

100mm AT FULL SIZE Plot Date & Time 28/10/2020 17:42:13

REV.	BY	DATE	DESCRIPTION	APPD.
D	F+P	29/10/20	SSDA RTS SUBMISSION TO DPIE	
C	F+P	08/10/20	SSDA RTS SUBMISSION (INTERNAL REVIEW)	
B	F+P	25/05/20	SSDA SUBMISSION TO DPIE	
A	F+P	20/03/20	SSDA SUBMISSION	

1:250 @ A1 0 2.5 5 7.5 10 12.5 m

A1 Original | Co-ordinate System: MGA Zone 56 | Height Datum: A.H.D. | This sheet may be prepared using colour and may be incomplete if copied

NOTE: Do not scale from this drawing.

CLIENT: NSW GOVERNMENT | sydney METRO

ISDP: OXFORD | CPB CONTRACTORS

The information shown on this drawing is for the purposes of the Sydney Metro Project only. No warranty is given or implied as to its suitability for any other purpose. The Service Providers accept no liability arising from the use of this drawing and the information shown thereon for any purpose other than the Sydney Metro Project.

SERVICE PROVIDERS: Foster + Partners | COX | CJ ARMS | BATESSMART | LCI | aurecon | TTW

DRAWN F+P
DESIGNED F+P
DRG CHECK SW / LB
DESIGN CHECK RP / LB
APPROVED RP/ML

DRG No. SMCSWSPS-FOS-OSN-AT-DWG-930013

PITT STREET INTEGRATED STATION DEVELOPMENT - OSN

SSDA
GENERAL ARRANGEMENT PLAN
GROUND LEVEL

STATUS: DETAILED DESIGN | SHEET 1 OF 1 | ©

METRO DRG No. | REV. D

Planning, Industry & Environment

Issued under the Environmental Planning and Assessment Act 1979

Approved Application No: SSD 10375

Granted on: 26.02.2021

Signed JG

Sheet No: 4 of 32

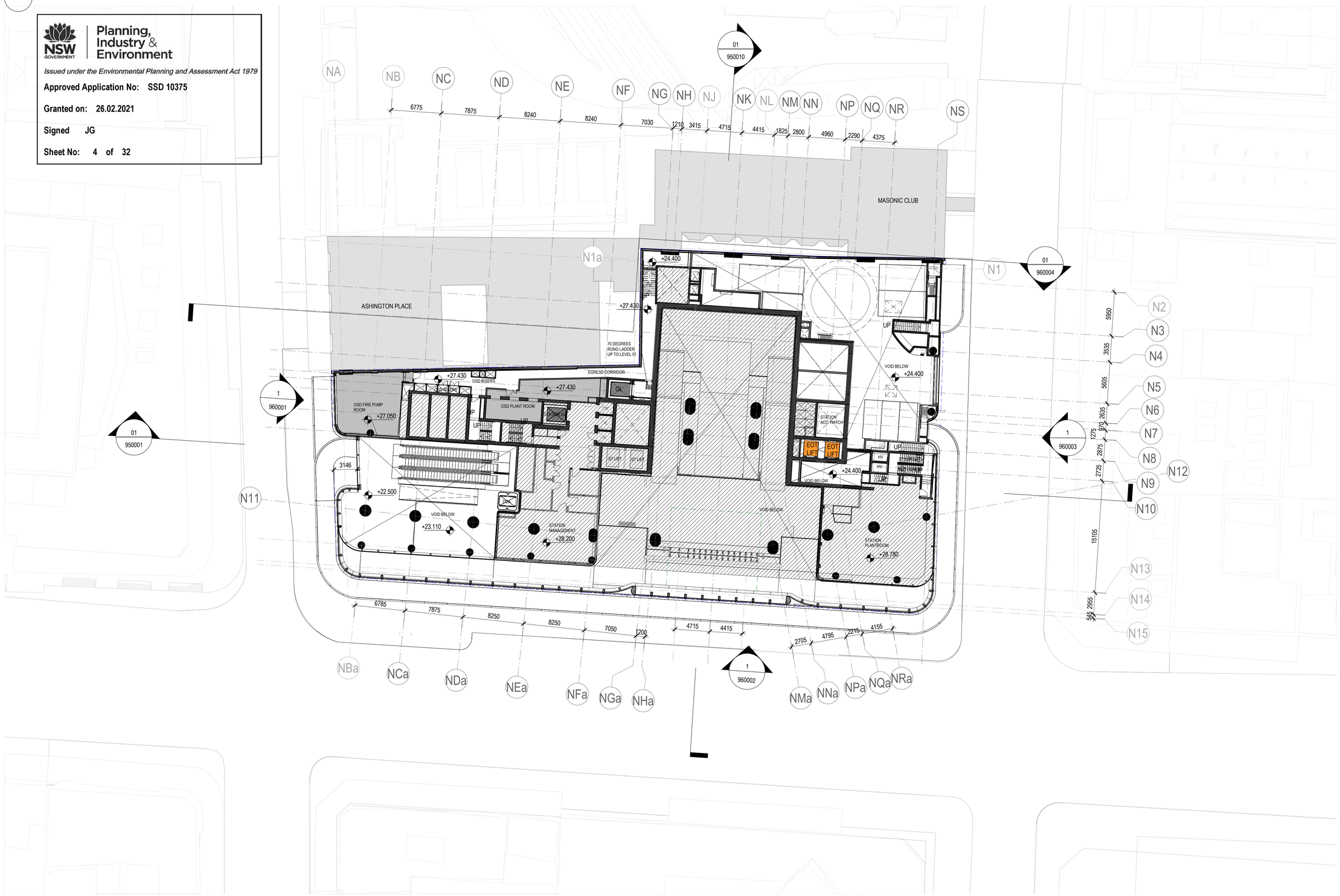

KEY

- RETAIL
- COMMERCIAL
- STATION AREAS (SUBJECT TO SEPARATE DEVELOPMENT APPROVAL)

LEGEND

- SITE BOUNDARY
- WEIGHTED AVERAGE SETBACK
- ENVELOPE LINE

NOTE:

01. SITE SURVEY FILE NWRLSRT-RPS-OPN-SR-DWG-000003.A.01.INF.DWG, RECEIVED ON 15/11/2019.
02. PUBLIC DOMAIN DOES NOT FORM PART OF THE SSDA FOR OVER STATION DEVELOPMENT AND IS SHOWN FOR INFORMATION PURPOSES ONLY. IT WILL BE PART OF CSSI APPROVAL 15_7400.

REV.	BY	DATE	DESCRIPTION	APPD.
D	F+P	29/10/20	SSDA RTS SUBMISSION TO DPIE	
C	F+P	08/10/20	SSDA RTS SUBMISSION (INTERNAL REVIEW)	
B	F+P	25/05/20	SSDA SUBMISSION TO DPIE	
A	F+P	20/03/20	SSDA SUBMISSION	

1:250 @ A1 0 2.5 5 7.5 10 12.5 m

A1 Original | Co-ordinate System: MGA Zone 56 | Height Datum: A.H.D. | This sheet may be prepared using colour and may be incomplete if copied

NOTE: Do not scale from this drawing.

CLIENT: NSW GOVERNMENT | sydney METRO

ISDP: OXFORD | CPB CONTRACTORS

The information shown on this drawing is for the purposes of the Sydney Metro Project only. No warranty is given or implied as to its suitability for any other purpose. The Service Providers accept no liability arising from the use of this drawing and the information shown thereon for any purpose other than the Sydney Metro Project.

SERVICE PROVIDERS: Foster + Partners | COX | CJ ARMS | BATESSMART | LCI | aurecon | TTW

DRAWN F+P
DESIGNED F+P
DRG CHECK SW / LB
DESIGN CHECK RP / LB
APPROVED RP/ML

DRG No. SMCSWSPS-FOS-OSN-AT-DWG-930014

PITT STREET INTEGRATED STATION DEVELOPMENT - OSN

SSDA
GENERAL ARRANGEMENT PLAN
GROUND FLOOR MEZZANINE LEVEL

STATUS: DETAILED DESIGN | SHEET 1 OF 1 | ©

METRO DRG No. | REV. D

100mm AT FULL SIZE Plot Date & Time 28/10/2020 17:43:06

Planning, Industry & Environment

Issued under the Environmental Planning and Assessment Act 1979

Approved Application No: SSD 10375

Granted on: 26.02.2021

Signed JG

Sheet No: 5 of 32

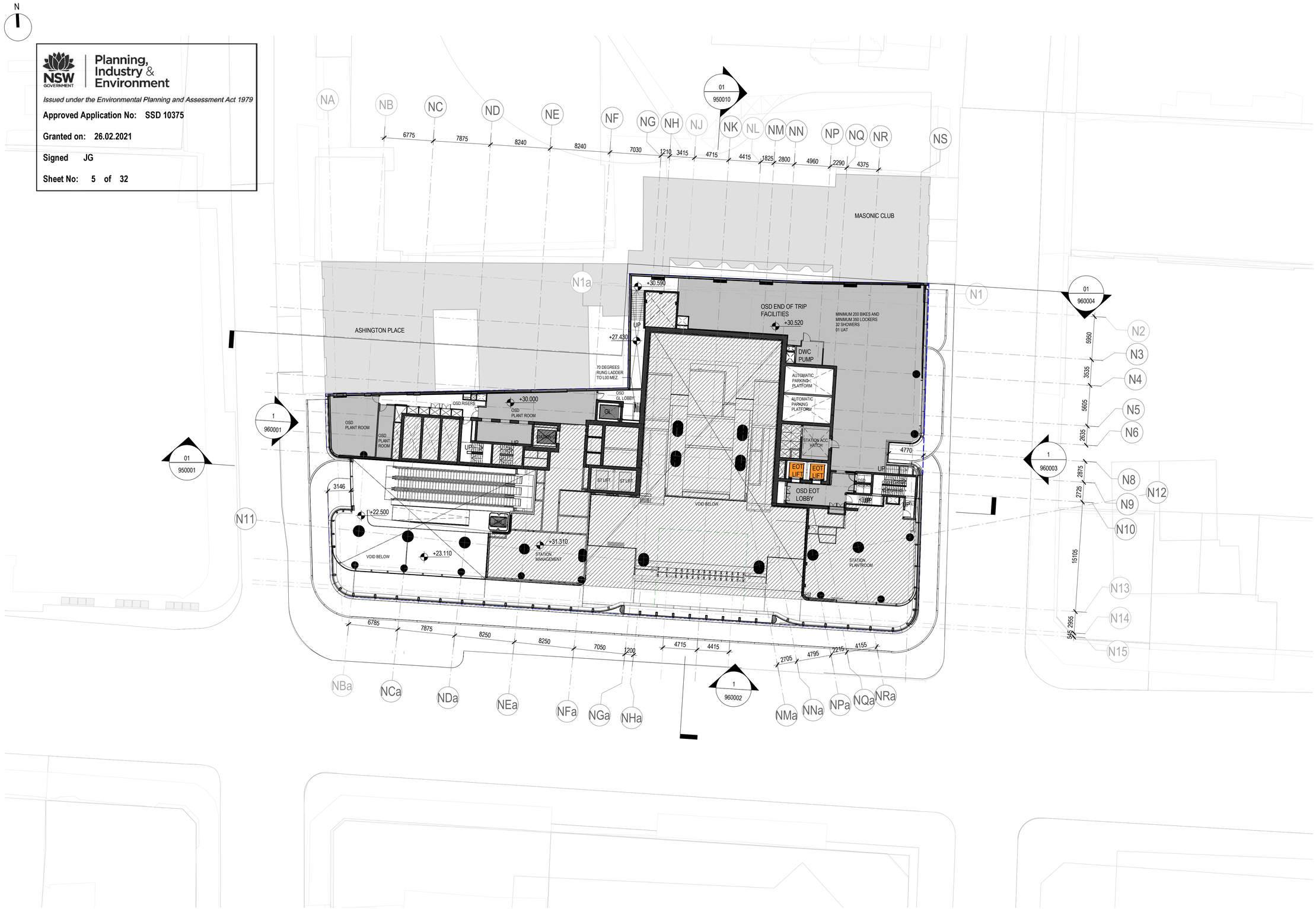

KEY

- RETAIL
- COMMERCIAL
- STATION AREAS (SUBJECT TO SEPARATE DEVELOPMENT APPROVAL)

LEGEND

- SITE BOUNDARY
- WEIGHTED AVERAGE SETBACK
- ENVELOPE LINE

NOTE:

01. SITE SURVEY FILE NWRLSRT-RPS-OPN-SR-DWG-000003.A.01.INF.DWG, RECEIVED ON 15/11/2019.
02. PUBLIC DOMAIN DOES NOT FORM PART OF THE SSDA FOR OVER STATION DEVELOPMENT AND IS SHOWN FOR INFORMATION PURPOSES ONLY. IT WILL BE PART OF CSSI APPROVAL 15_7400.

REV.	BY	DATE	DESCRIPTION	APPD.
D	F+P	29/10/20	SSDA RTS SUBMISSION TO DPIE	
C	F+P	08/10/20	SSDA RTS SUBMISSION (INTERNAL REVIEW)	
B	F+P	25/05/20	SSDA SUBMISSION TO DPIE	
A	F+P	20/03/20	SSDA SUBMISSION	

1:250 @ A1 0 2.5 5 7.5 10 12.5 m

A1 Original | Co-ordinate System: MGA Zone 56 | Height Datum: A.H.D. | This sheet may be prepared using colour and may be incomplete if copied

NOTE: Do not scale from this drawing.

CLIENT: NSW GOVERNMENT | sydney METRO

ISDP: oxford | CPB CONTRACTORS

The information shown on this drawing is for the purposes of the Sydney Metro Project only. No warranty is given or implied as to its suitability for any other purpose. The Service Providers accept no liability arising from the use of this drawing and the information shown thereon for any purpose other than the Sydney Metro Project.

SERVICE PROVIDERS: Foster + Partners, COX, CJ ARMS, BATESSMART, LCI, aurecon, TTW

DRAWN F+P
DESIGNED F+P
DRG CHECK SW / LB
DESIGN CHECK RP / LB
APPROVED RP/ML

DRG No. SMCSWSPS-FOS-OSN-AT-DWG-930113

PITT STREET INTEGRATED STATION DEVELOPMENT - OSN

SSDA
GENERAL ARRANGEMENT PLAN
LEVEL 01

STATUS: DETAILED DESIGN | SHEET 1 OF 1 | ©

METRO DRG No. | REV. D

100mm AT FULL SIZE Plot Date & Time 28/10/2020 17:43:58

Planning, Industry & Environment

Issued under the Environmental Planning and Assessment Act 1979

Approved Application No: SSD 10375

Granted on: 26.02.2021

Signed JG

Sheet No: 6 of 32

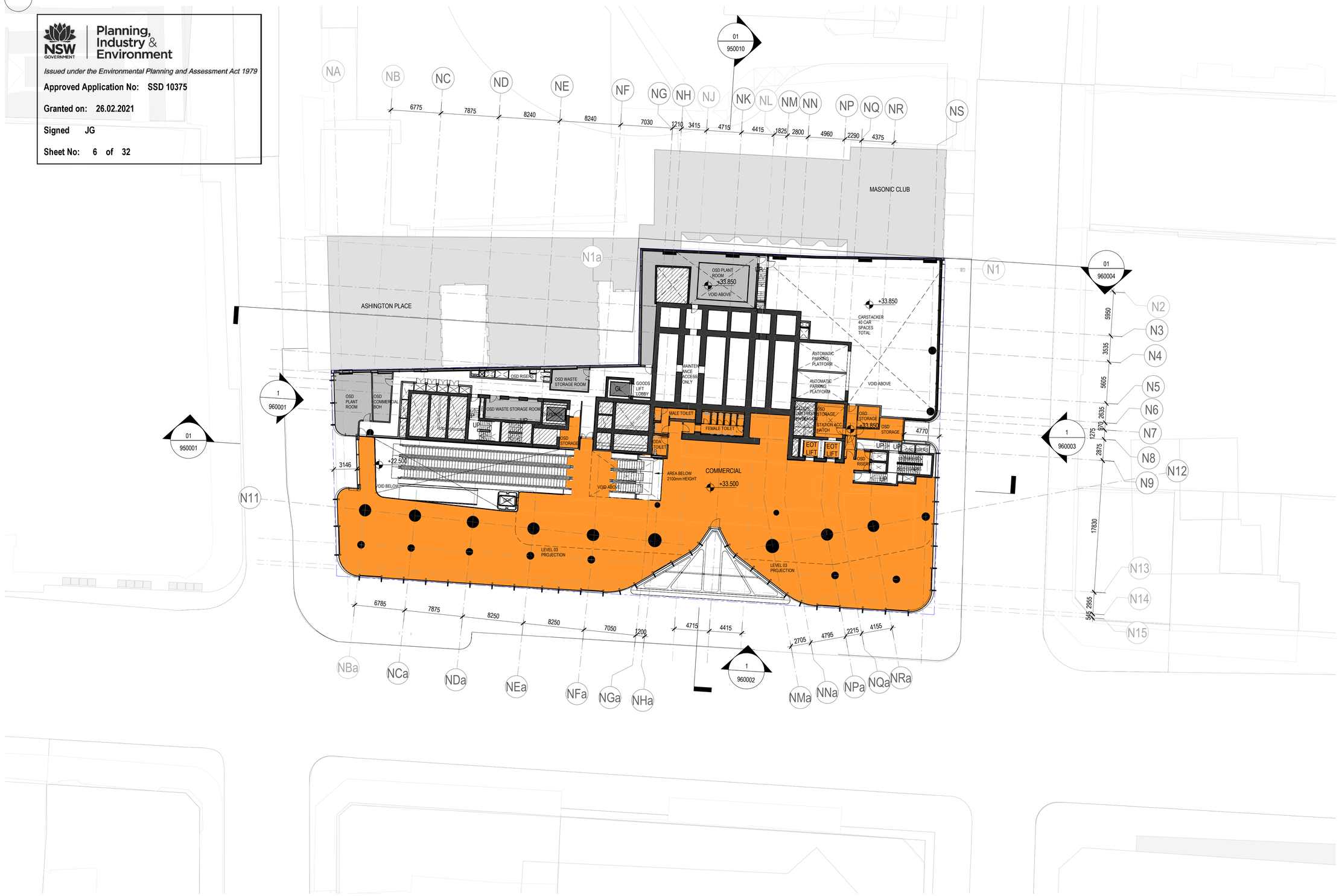

KEY

- RETAIL
- COMMERCIAL
- STATION AREAS (SUBJECT TO SEPARATE DEVELOPMENT APPROVAL)

LEGEND

- SITE BOUNDARY
- WEIGHTED AVERAGE SETBACK
- ENVELOPE LINE

NOTE:

01. SITE SURVEY FILE NWRLSRT-RPS-OPN-SR-DWG-000003.A.01.INF.DWG, RECEIVED ON 15/11/2019.
02. PUBLIC DOMAIN DOES NOT FORM PART OF THE SSDA FOR OVER STATION DEVELOPMENT AND IS SHOWN FOR INFORMATION PURPOSES ONLY. IT WILL BE PART OF CSSI APPROVAL 15_7400.

100mm AT FULL SIZE Plot Date & Time 28/10/2020 17:44:54

REV.	BY	DATE	DESCRIPTION	APPD.
D	F+P	29/10/20	SSDA RTS SUBMISSION TO DPIE	
C	F+P	08/10/20	SSDA RTS SUBMISSION (INTERNAL REVIEW)	
B	F+P	25/05/20	SSDA SUBMISSION TO DPIE	
A	F+P	20/03/20	SSDA SUBMISSION	

1:250 @ A1 0 2.5 5 7.5 10 12.5 m

A1 Original | Co-ordinate System: MGA Zone 56 | Height Datum: A.H.D. | This sheet may be prepared using colour and may be incomplete if copied

NOTE: Do not scale from this drawing.

CLIENT: NSW GOVERNMENT | sydney METRO

ISDP: OXFORD | CPB CONTRACTORS

The information shown on this drawing is for the purposes of the Sydney Metro Project only. No warranty is given or implied as to its suitability for any other purpose. The Service Providers accept no liability arising from the use of this drawing and the information shown thereon for any purpose other than the Sydney Metro Project.

SERVICE PROVIDERS: Foster + Partners, COX, CJ ARMS, BATESSMART, LCI, aurecon, TTW

DRAWN F+P
DESIGNED F+P
DRG CHECK SW / LB
DESIGN CHECK RP / LB
APPROVED RP/ML

DRG No. SMCSWSPS-FOS-OSN-AT-DWG-930213

PITT STREET INTEGRATED STATION DEVELOPMENT - OSN

SSDA
GENERAL ARRANGEMENT PLAN
LEVEL 02

STATUS: DETAILED DESIGN | SHEET 1 OF 1 | ©

METRO DRG No. | REV. D

Planning, Industry & Environment

Issued under the Environmental Planning and Assessment Act 1979

Approved Application No: SSD 10375

Granted on: 26.02.2021

Signed JG

Sheet No: 7 of 32

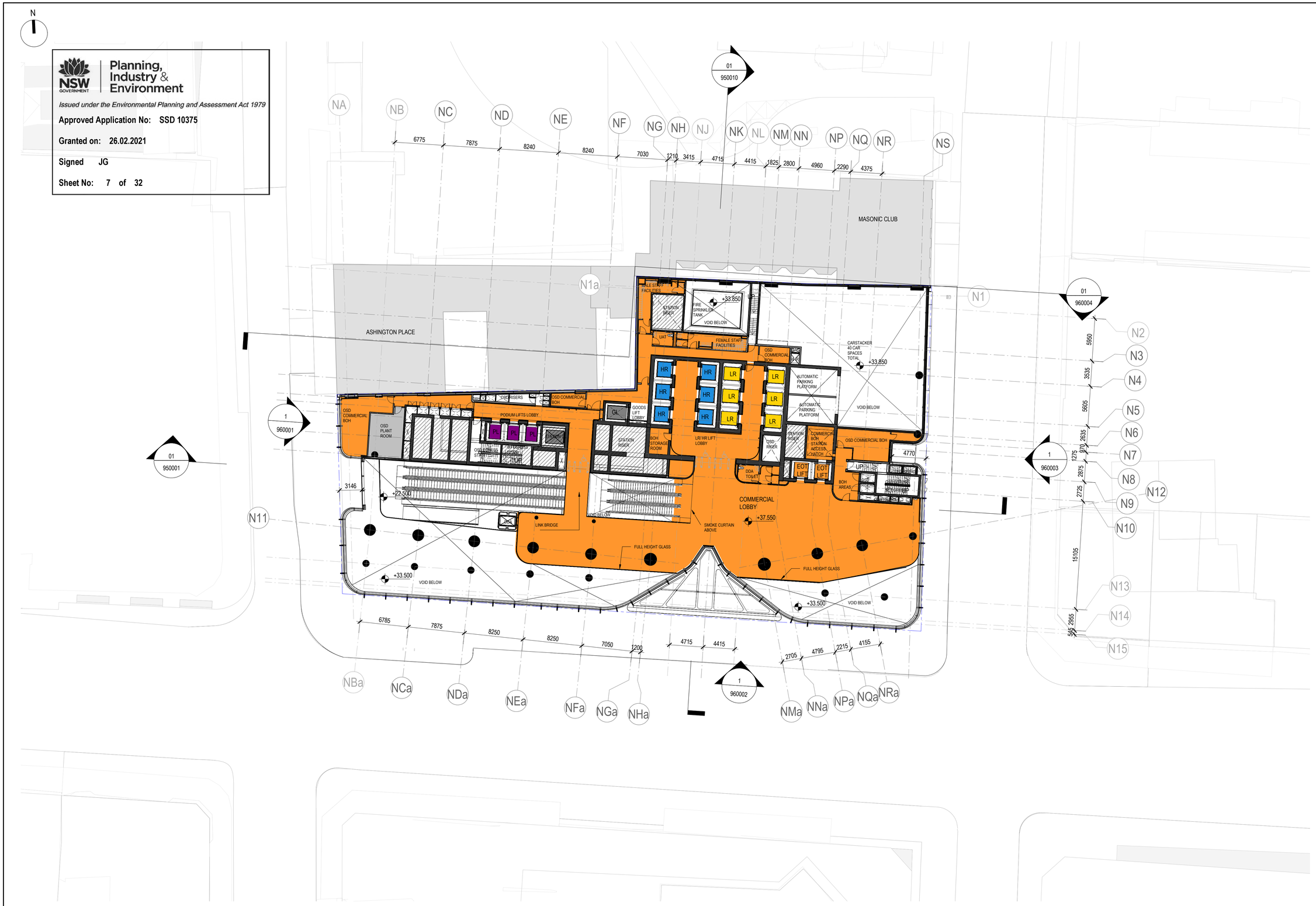

KEY

- RETAIL
- COMMERCIAL
- STATION AREAS (SUBJECT TO SEPARATE DEVELOPMENT APPROVAL)

LEGEND

- SITE BOUNDARY
- WEIGHTED AVERAGE SETBACK
- ENVELOPE LINE

NOTE:

01. SITE SURVEY FILE NWRLSRT-RPS-OPN-SR-DWG-000003.A.01.INF.DWG, RECEIVED ON 15/11/2019.
02. PUBLIC DOMAIN DOES NOT FORM PART OF THE SSDA FOR OVER STATION DEVELOPMENT AND IS SHOWN FOR INFORMATION PURPOSES ONLY. IT WILL BE PART OF CSSI APPROVAL 15_7400.

REV.	BY	DATE	DESCRIPTION	APPD.
D	F+P	29/10/20	SSDA RTS SUBMISSION TO DPIE	
C	F+P	08/10/20	SSDA RTS SUBMISSION (INTERNAL REVIEW)	
B	F+P	25/05/20	SSDA SUBMISSION TO DPIE	
A	F+P	20/03/20	SSDA SUBMISSION	

1:250 @ A1 — 0 2.5 5 7.5 10 12.5 m

A1 Original | Co-ordinate System: MGA Zone 56 | Height Datum: A.H.D. | This sheet may be prepared using colour and may be incomplete if copied

NOTE: Do not scale from this drawing.

CLIENT: NSW GOVERNMENT | sydney METRO

ISDP: OXFORD | CPB CONTRACTORS

The information shown on this drawing is for the purposes of the Sydney Metro Project only. No warranty is given or implied as to its suitability for any other purpose. The Service Providers accept no liability arising from the use of this drawing and the information shown thereon for any purpose other than the Sydney Metro Project.

SERVICE PROVIDERS: Foster + Partners; COX; CJ ARMS; BATESSMART; LCI; aurecon; TTW

DRAWN F+P
DESIGNED F+P
DRG CHECK SW / LB
DESIGN CHECK RP / LB
APPROVED RP/ML

DRG No. SMCSWSPS-FOS-OSN-AT-DWG-930313

PITT STREET INTEGRATED STATION DEVELOPMENT - OSN

SSDA
GENERAL ARRANGEMENT PLAN
LEVEL 03

STATUS: DETAILED DESIGN | SHEET 1 OF 1 | ©

METRO DRG No. | REV. D

100mm AT FULL SIZE Plot Date & Time 28/10/2020 17:46:01

Planning, Industry & Environment

Issued under the Environmental Planning and Assessment Act 1979

Approved Application No: SSD 10375

Granted on: 26.02.2021

Signed JG

Sheet No: 8 of 32

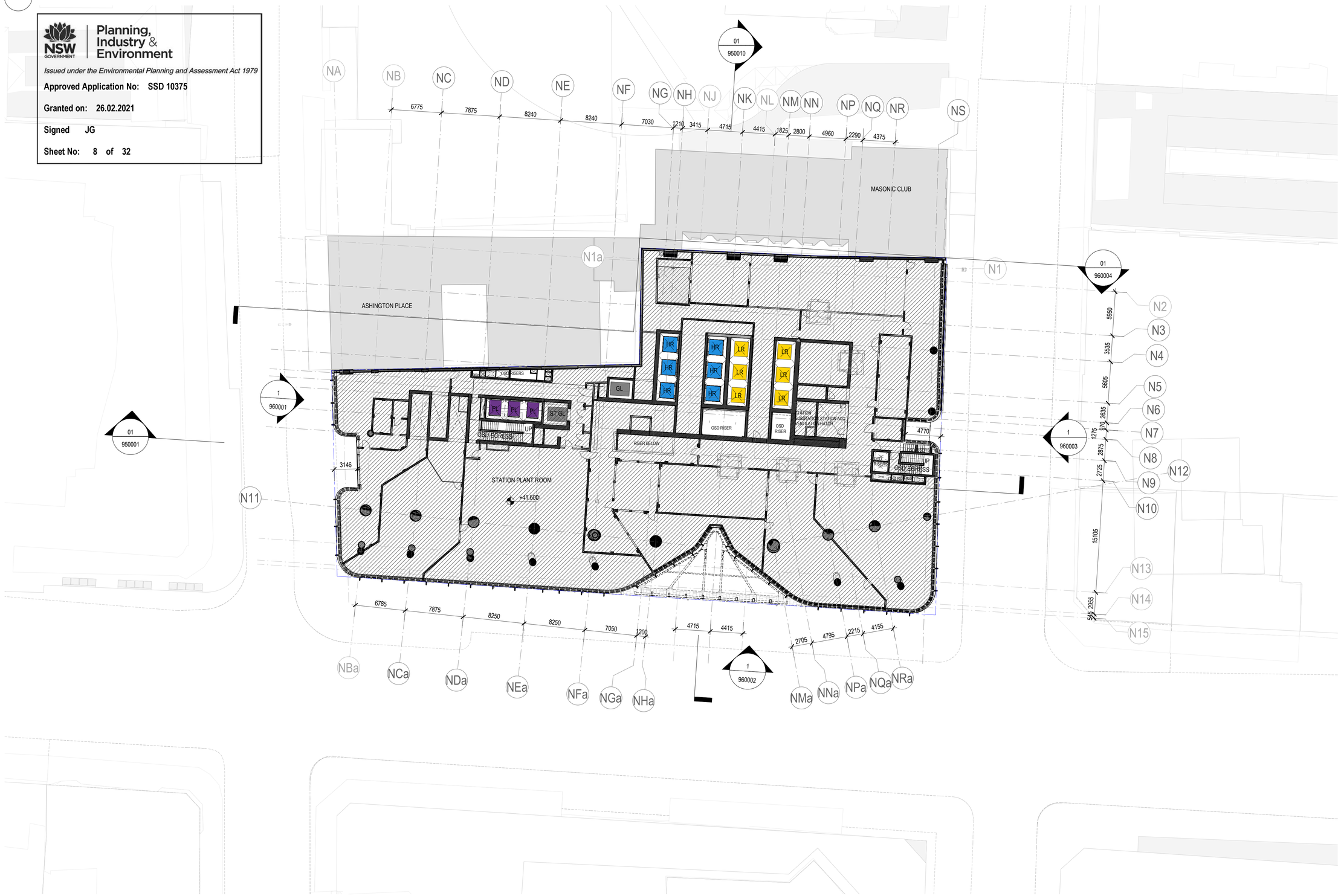

KEY

- RETAIL
- COMMERCIAL
- STATION AREAS (SUBJECT TO SEPARATE DEVELOPMENT APPROVAL)

LEGEND

- SITE BOUNDARY
- WEIGHTED AVERAGE SETBACK
- ENVELOPE LINE

NOTE:

01. SITE SURVEY FILE NWRLSRT-RPS-OPN-SR-DWG-000003.A.01.INF.DWG, RECEIVED ON 15/11/2019.
02. PUBLIC DOMAIN DOES NOT FORM PART OF THE SSDA FOR OVER STATION DEVELOPMENT AND IS SHOWN FOR INFORMATION PURPOSES ONLY. IT WILL BE PART OF CSSI APPROVAL 15_7400.

100mm AT FULL SIZE Plot Date & Time 28/10/2020 16:23:54

REV.	BY	DATE	DESCRIPTION	APPD.
D	F+P	29/10/20	SSDA RTS SUBMISSION TO DPIE	
C	F+P	08/10/20	SSDA RTS SUBMISSION (INTERNAL REVIEW)	
B	F+P	25/05/20	SSDA SUBMISSION TO DPIE	
A	F+P	20/03/20	SSDA SUBMISSION	

1:250 @ A1 0 2.5 5 7.5 10 12.5 m

A1 Original | Co-ordinate System: MGA Zone 56 | Height Datum: A.H.D. | This sheet may be prepared using colour and may be incomplete if copied

NOTE: Do not scale from this drawing.

CLIENT: NSW GOVERNMENT | sydney METRO

ISDP: OXFORD | CPB CONTRACTORS

The information shown on this drawing is for the purposes of the Sydney Metro Project only. No warranty is given or implied as to its suitability for any other purpose. The Service Providers accept no liability arising from the use of this drawing and the information shown thereon for any purpose other than the Sydney Metro Project.

SERVICE PROVIDERS: Foster + Partners | COX | CJ ARMS | BATESSMART | LCI | aurecon | TTW

DRAWN F+P
DESIGNED F+P
DRG CHECK SW / LB
DESIGN CHECK RP / LB
APPROVED RP/ML

DRG No. SMCSWSPS-FOS-OSN-AT-DWG-930413

PITT STREET INTEGRATED STATION DEVELOPMENT - OSN

SSDA
GENERAL ARRANGEMENT PLAN
LEVEL 04

STATUS: DETAILED DESIGN | SHEET 1 OF 1 | ©

METRO DRG No. | REV. D

Planning, Industry & Environment

Issued under the Environmental Planning and Assessment Act 1979

Approved Application No: SSD 10375

Granted on: 26.02.2021

Signed JG

Sheet No: 9 of 32

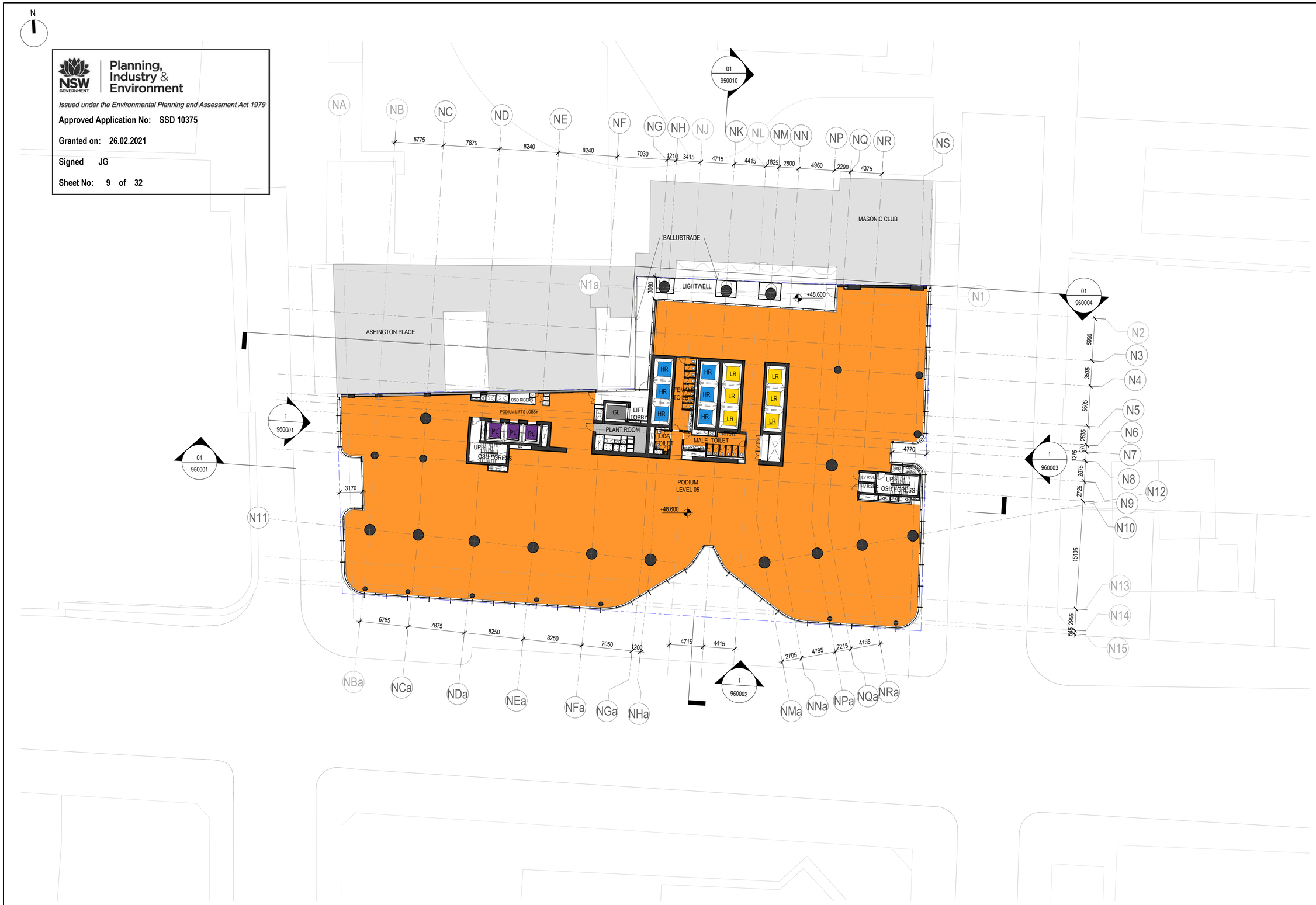

KEY

- PODIUM COMMERCIAL
- LOW RISE COMMERCIAL
- HIGH RISE COMMERCIAL

LEGEND

- SITE BOUNDARY
- WEIGHTED AVERAGE SETBACK
- ENVELOPE LINE

NOTE:

01. SITE SURVEY FILE NWRLSRT-RPS-OPN-SR-DWG-000003.A.01.INF.DWG, RECEIVED ON 15/11/2019.
02. PUBLIC DOMAIN DOES NOT FORM PART OF THE SSDA FOR OVER STATION DEVELOPMENT AND IS SHOWN FOR INFORMATION PURPOSES ONLY. IT WILL BE PART OF CSSI APPROVAL 15_7400.

REV.	BY	DATE	DESCRIPTION	APPD.
D	F+P	29/10/20	SSDA RTS SUBMISSION TO DPIE	
C	F+P	08/10/20	SSDA RTS SUBMISSION (INTERNAL REVIEW)	
B	F+P	25/05/20	SSDA SUBMISSION TO DPIE	
A	F+P	20/03/20	SSDA SUBMISSION	

1:250 @ A1 — 0 2.5 5 7.5 10 12.5 m

A1 Original | Co-ordinate System: MGA Zone 56 | Height Datum: A.H.D. | This sheet may be prepared using colour and may be incomplete if copied

NOTE: Do not scale from this drawing.

CLIENT: NSW GOVERNMENT | sydney METRO

ISDP: OXFORD | CPB CONTRACTORS

The information shown on this drawing is for the purposes of the Sydney Metro Project only. No warranty is given or implied as to its suitability for any other purpose. The Service Providers accept no liability arising from the use of this drawing and the information shown thereon for any purpose other than the Sydney Metro Project.

SERVICE PROVIDERS: Foster + Partners, COX, CJ ARMS, BATESSMART, LCI, aurecon, TTW

DRAWN F+P
DESIGNED F+P
DRG CHECK SW / LB
DESIGN CHECK RP / LB
APPROVED RP/ML

DRG No. SMCSWSPS-FOS-OSN-AT-DWG-930513

PITT STREET INTEGRATED STATION DEVELOPMENT - OSN

SSDA
GENERAL ARRANGEMENT PLAN
LEVEL 05

STATUS: DETAILED DESIGN | SHEET 1 OF 1 | ©

METRO DRG No. | REV. D

100mm AT FULL SIZE Plot Date & Time 28/10/2020 17:46:19

Planning, Industry & Environment

Issued under the Environmental Planning and Assessment Act 1979

Approved Application No: SSD 10375

Granted on: 26.02.2021

Signed JG

Sheet No: 10 of 32

KEY

- PODIUM COMMERCIAL
- LOW RISE COMMERCIAL
- HIGH RISE COMMERCIAL

LEGEND

- SITE BOUNDARY
- WEIGHTED AVERAGE SETBACK
- ENVELOPE LINE

NOTE:

01. SITE SURVEY FILE NWRLSRT-RPS-OPN-SR-DWG-000003.A.01.INF.DWG, RECEIVED ON 15/11/2019.
02. PUBLIC DOMAIN DOES NOT FORM PART OF THE SSDA FOR OVER STATION DEVELOPMENT AND IS SHOWN FOR INFORMATION PURPOSES ONLY. IT WILL BE PART OF CSSI APPROVAL 15_7400.

REV.	BY	DATE	DESCRIPTION	APPD.
D	F+P	29/10/20	SSDA RTS SUBMISSION TO DPIE	
C	F+P	08/10/20	SSDA RTS SUBMISSION (INTERNAL REVIEW)	
B	F+P	25/05/20	SSDA SUBMISSION TO DPIE	
A	F+P	20/03/20	SSDA SUBMISSION	

1:250 @ A1 — 0 2.5 5 7.5 10 12.5 m

A1 Original | Co-ordinate System: MGA Zone 56 | Height Datum: A.H.D. | This sheet may be prepared using colour and may be incomplete if copied

NOTE: Do not scale from this drawing.

CLIENT: NSW GOVERNMENT | sydney METRO

ISDP: OXFORD | CPB CONTRACTORS

The information shown on this drawing is for the purposes of the Sydney Metro Project only. No warranty is given or implied as to its suitability for any other purpose. The Service Providers accept no liability arising from the use of this drawing and the information shown thereon for any purpose other than the Sydney Metro Project.

SERVICE PROVIDERS: Foster + Partners, COX, CJ ARMS, BATESSMART, LCI, aurecon, TTW

DRAWN F+P
DESIGNED F+P
DRG CHECK SW / LB
DESIGN CHECK RP / LB
APPROVED RP/ML

DRG No. SMCSWSPS-FOS-OSN-AT-DWG-930613

PITT STREET INTEGRATED STATION DEVELOPMENT - OSN

SSDA
GENERAL ARRANGEMENT PLAN
LEVEL 06

STATUS: DETAILED DESIGN | SHEET 1 OF 1 | ©

METRO DRG No. | REV. D

100mm AT FULL SIZE Plot Date & Time 28/10/2020 17:46:39

Planning, Industry & Environment

Issued under the Environmental Planning and Assessment Act 1979

Approved Application No: SSD 10375

Granted on: 26.02.2021

Signed JG

Sheet No: 11 of 32

KEY

- PODIUM COMMERCIAL
- LOW RISE COMMERCIAL
- HIGH RISE COMMERCIAL

LEGEND

- SITE BOUNDARY
- WEIGHTED AVERAGE SETBACK
- ENVELOPE LINE

NOTE:

01. SITE SURVEY FILE NWRLSRT-RPS-OPN-SR-DWG-000003.A.01.INF.DWG, RECEIVED ON 15/11/2019.
02. PUBLIC DOMAIN DOES NOT FORM PART OF THE SSDA FOR OVER STATION DEVELOPMENT AND IS SHOWN FOR INFORMATION PURPOSES ONLY. IT WILL BE PART OF CSSI APPROVAL 15_7400.

100mm AT FULL SIZE Plot Date & Time 28/10/2020 17:48:09

REV.	BY	DATE	DESCRIPTION	APPD.
D	F+P	29/10/20	SSDA RTS SUBMISSION TO DPIE	
C	F+P	08/10/20	SSDA RTS SUBMISSION (INTERNAL REVIEW)	
B	F+P	25/05/20	SSDA SUBMISSION TO DPIE	
A	F+P	20/03/20	SSDA SUBMISSION	

1:250 @ A1 0 2.5 5 7.5 10 12.5 m

A1 Original | Co-ordinate System: MGA Zone 56 | Height Datum: A.H.D. | This sheet may be prepared using colour and may be incomplete if copied

NOTE: Do not scale from this drawing.

CLIENT: NSW GOVERNMENT | sydney METRO

ISDP: OXFORD | CPB CONTRACTORS

The information shown on this drawing is for the purposes of the Sydney Metro Project only. No warranty is given or implied as to its suitability for any other purpose. The Service Providers accept no liability arising from the use of this drawing and the information shown thereon for any purpose other than the Sydney Metro Project.

SERVICE PROVIDERS: Foster + Partners; COX; CJ ARMS; BATESSMART; LCI; aurecon; TTW

DRAWN F+P
DESIGNED F+P
DRG CHECK SW / LB
DESIGN CHECK RP / LB
APPROVED RP/ML

DRG No. SMCSWSPS-FOS-OSN-AT-DWG-930713

PITT STREET INTEGRATED STATION DEVELOPMENT - OSN

SSDA
GENERAL ARRANGEMENT PLAN
LEVEL 07 - 08

STATUS: DETAILED DESIGN | SHEET 1 OF 1 | ©

METRO DRG No. | REV. D

Planning, Industry & Environment

Issued under the Environmental Planning and Assessment Act 1979

Approved Application No: SSD 10375

Granted on: 26.02.2021

Signed JG

Sheet No: 12 of 32

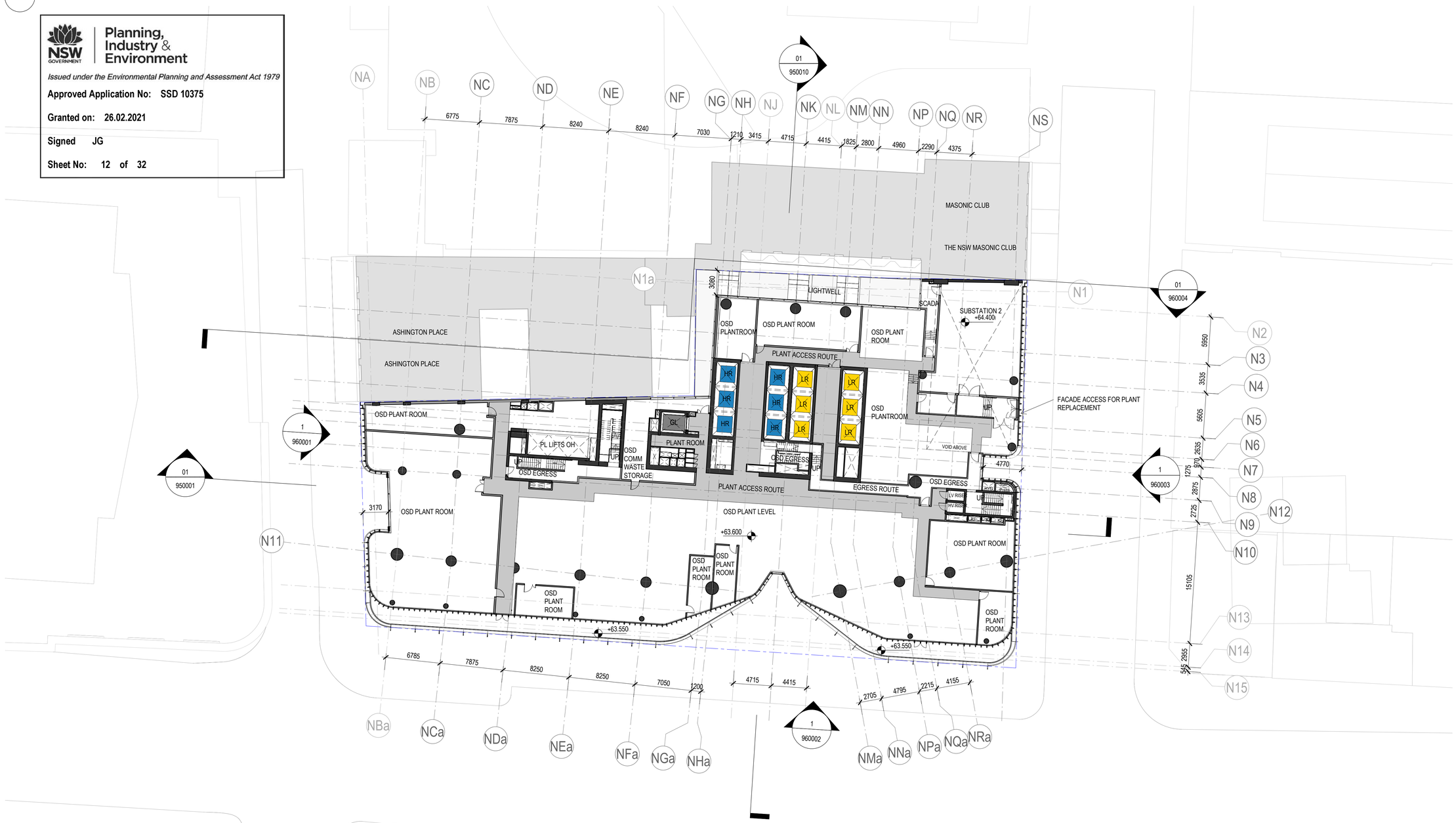

KEY

- PODIUM COMMERCIAL
- LOW RISE COMMERCIAL
- HIGH RISE COMMERCIAL

LEGEND

- SITE BOUNDARY
- WEIGHTED AVERAGE SETBACK
- ENVELOPE LINE

NOTE:

01. SITE SURVEY FILE NWRLSRT-RPS-OPN-SR-DWG-000003.A.01.INF.DWG, RECEIVED ON 15/11/2019.
02. PUBLIC DOMAIN DOES NOT FORM PART OF THE SSDA FOR OVER STATION DEVELOPMENT AND IS SHOWN FOR INFORMATION PURPOSES ONLY. IT WILL BE PART OF CSSI APPROVAL 15_7400.

100mm AT FULL SIZE Plot Date & Time 28/10/2020 16:25:10

REV.	BY	DATE	DESCRIPTION	APPD.
D	F+P	29/10/20	SSDA RTS SUBMISSION TO DPIE	
C	F+P	08/10/20	SSDA RTS SUBMISSION (INTERNAL REVIEW)	
B	F+P	25/05/20	SSDA SUBMISSION TO DPIE	
A	F+P	20/03/20	SSDA SUBMISSION	

1:250 @ A1 0 2.5 5 7.5 10 12.5 m

A1 Original | Co-ordinate System: MGA Zone 56 | Height Datum: A.H.D. | This sheet may be prepared using colour and may be incomplete if copied

NOTE: Do not scale from this drawing.

CLIENT: NSW GOVERNMENT | sydney METRO

ISDP: oxford | CPB CONTRACTORS

The information shown on this drawing is for the purposes of the Sydney Metro Project only. No warranty is given or implied as to its suitability for any other purpose. The Service Providers accept no liability arising from the use of this drawing and the information shown thereon for any purpose other than the Sydney Metro Project.

SERVICE PROVIDERS: Foster + Partners | COX | CJ ARMS | BATESSMART | LCI | aurecon | TTW

DRAWN F+P
DESIGNED F+P
DRG CHECK SW / LB
DESIGN CHECK RP / LB
APPROVED RP/ML

DRG No. SMCSWSPS-FOS-OSN-AT-DWG-930913

PITT STREET INTEGRATED STATION DEVELOPMENT - OSN

SSDA
GENERAL ARRANGEMENT PLAN
LEVEL 09

STATUS: DETAILED DESIGN | SHEET 1 OF 1 | ©

METRO DRG No. | REV. D

Planning, Industry & Environment

Issued under the Environmental Planning and Assessment Act 1979

Approved Application No: SSD 10375

Granted on: 26.02.2021

Signed JG

Sheet No: 13 of 32

KEY

- PODIUM COMMERCIAL
- LOW RISE COMMERCIAL
- HIGH RISE COMMERCIAL
- LANDSCAPED AREA

LEGEND

- SITE BOUNDARY
- WEIGHTED AVERAGE SETBACK
- ENVELOPE LINE

NOTE:

01. SITE SURVEY FILE NWRLSRT-RPS-OPN-SR-DWG-000003.A.01.INF.DWG, RECEIVED ON 15/11/2019.
02. PUBLIC DOMAIN DOES NOT FORM PART OF THE SSDA FOR OVER STATION DEVELOPMENT AND IS SHOWN FOR INFORMATION PURPOSES ONLY. IT WILL BE PART OF CSSI APPROVAL 15_7400.

NOTE:

LANDSCAPE DESIGN UNDER REVIEW WITH SUE BARNSLEY

REV.	BY	DATE	DESCRIPTION	APPD.
D	F+P	29/10/20	SSDA RTS SUBMISSION TO DPIE	
C	F+P	08/10/20	SSDA RTS SUBMISSION (INTERNAL REVIEW)	
B	F+P	25/05/20	SSDA SUBMISSION TO DPIE	
A	F+P	20/03/20	SSDA SUBMISSION	

1:250 @ A1 0 2.5 5 7.5 10 12.5 m

A1 Original | Co-ordinate System: MGA Zone 56 | Height Datum: A.H.D. | This sheet may be prepared using colour and may be incomplete if copied

NOTE: Do not scale from this drawing.

CLIENT: NSW GOVERNMENT | sydney METRO

ISDP: OXFORD | CPB CONTRACTORS

The information shown on this drawing is for the purposes of the Sydney Metro Project only. No warranty is given or implied as to its suitability for any other purpose. The Service Providers accept no liability arising from the use of this drawing and the information shown thereon for any purpose other than the Sydney Metro Project.

SERVICE PROVIDERS: Foster + Partners, COX, CJ ARMS, BATESSMART, LCI, aurecon, TTW

DRAWN F+P
DESIGNED F+P
DRG CHECK SW / LB
DESIGN CHECK RP / LB
APPROVED RP/ML

DRG No. SMCSWSPS-FOS-OSN-AT-DWG-931013

PITT STREET INTEGRATED STATION DEVELOPMENT - OSN

SSDA
GENERAL ARRANGEMENT PLAN
LEVEL 10

STATUS: DETAILED DESIGN | SHEET 1 OF 1 | ©

METRO DRG No. | REV. D

100mm AT FULL SIZE Plot Date & Time 28/10/2020 16:25:33

Planning, Industry & Environment

Issued under the Environmental Planning and Assessment Act 1979

Approved Application No: SSD 10375

Granted on: 26.02.2021

Signed JG

Sheet No: 14 of 32

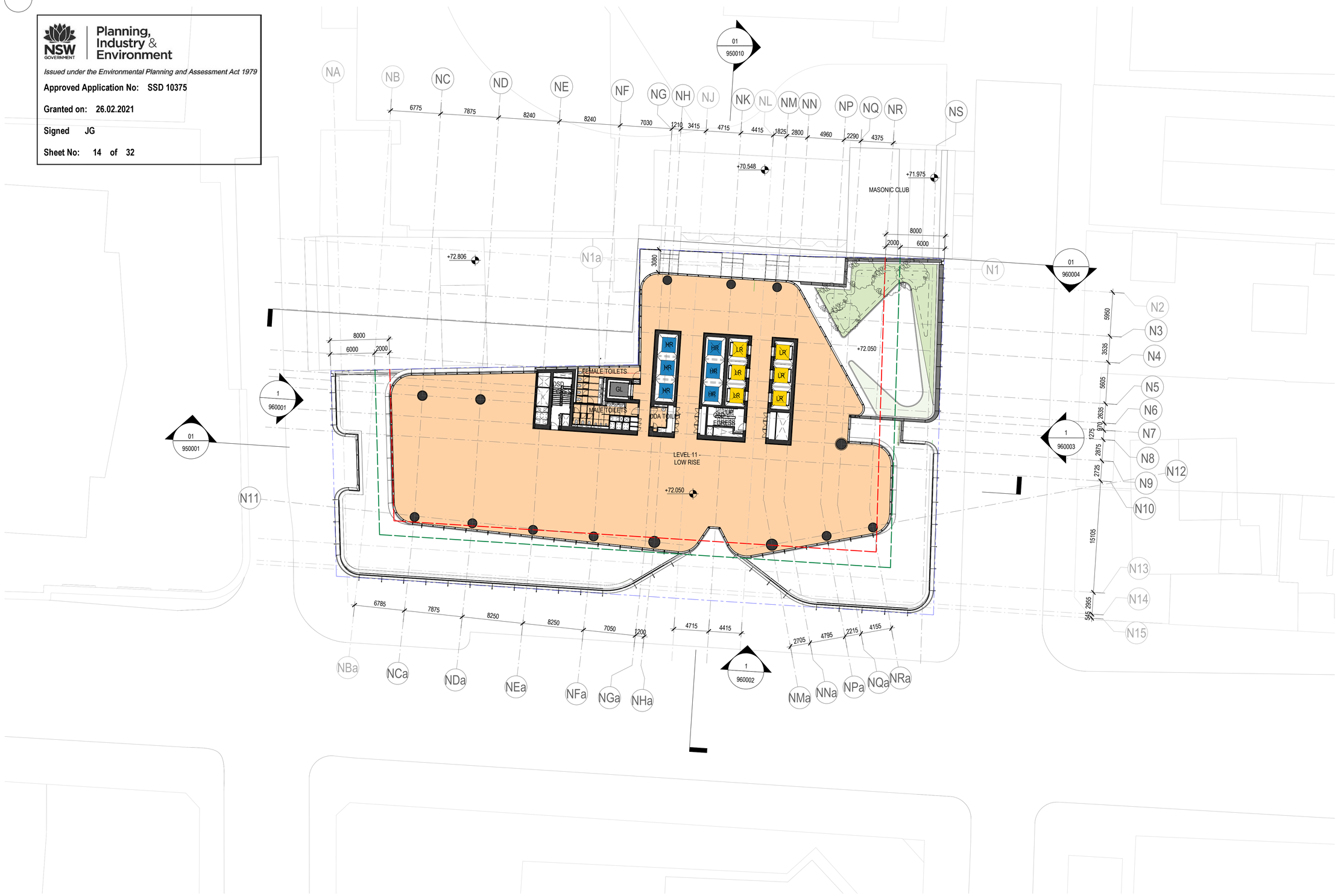

KEY

- PODIUM COMMERCIAL
- LOW RISE COMMERCIAL
- HIGH RISE COMMERCIAL
- LANDSCAPED AREA

LEGEND

- SITE BOUNDARY
- WEIGHTED AVERAGE SETBACK
- ENVELOPE LINE

NOTE:

01. SITE SURVEY FILE NWRLSRT-RPS-OPN-SR-DWG-000003.A.01.INF.DWG, RECEIVED ON 15/11/2019.
02. PUBLIC DOMAIN DOES NOT FORM PART OF THE SSDA FOR OVER STATION DEVELOPMENT AND IS SHOWN FOR INFORMATION PURPOSES ONLY. IT WILL BE PART OF CSSI APPROVAL 15_7400.

NOTE:

LANDSCAPE DESIGN UNDER REVIEW WITH SUE BARNSLEY

100mm AT FULL SIZE Plot Date & Time 28/10/2020 16:25:58

REV.	BY	DATE	DESCRIPTION	APPD.
D	F+P	29/10/20	SSDA RTS SUBMISSION TO DPIE	
C	F+P	08/10/20	SSDA RTS SUBMISSION (INTERNAL REVIEW)	
B	F+P	25/05/20	SSDA SUBMISSION TO DPIE	
A	F+P	20/03/20	SSDA SUBMISSION	

1:250 @ A1 0 2.5 5 7.5 10 12.5 m

A1 Original | Co-ordinate System: MGA Zone 56 | Height Datum: A.H.D. | This sheet may be prepared using colour and may be incomplete if copied

NOTE: Do not scale from this drawing.

CLIENT: NSW GOVERNMENT | sydney METRO

ISDP: OXFORD | CPB CONTRACTORS

SERVICE PROVIDERS: Foster + Partners, COX, CJ ARMS, BATESSMART, LCI, aurecon, TTW

The information shown on this drawing is for the purposes of the Sydney Metro Project only. No warranty is given or implied as to its suitability for any other purpose. The Service Providers accept no liability arising from the use of this drawing and the information shown thereon for any purpose other than the Sydney Metro Project.

DRAWN F+P
DESIGNED F+P
DRG CHECK SW / LB
DESIGN CHECK RP / LB
APPROVED RP/ML

DRG No. SMCSWSPS-FOS-OSN-AT-DWG-931113

PITT STREET INTEGRATED STATION DEVELOPMENT - OSN

SSDA
GENERAL ARRANGEMENT PLAN
LEVEL 11

STATUS: DETAILED DESIGN | SHEET 1 OF 1 | ©

METRO DRG No. | REV. D

Planning, Industry & Environment

Issued under the Environmental Planning and Assessment Act 1979

Approved Application No: SSD 10375

Granted on: 26.02.2021

Signed JG

Sheet No: 15 of 32

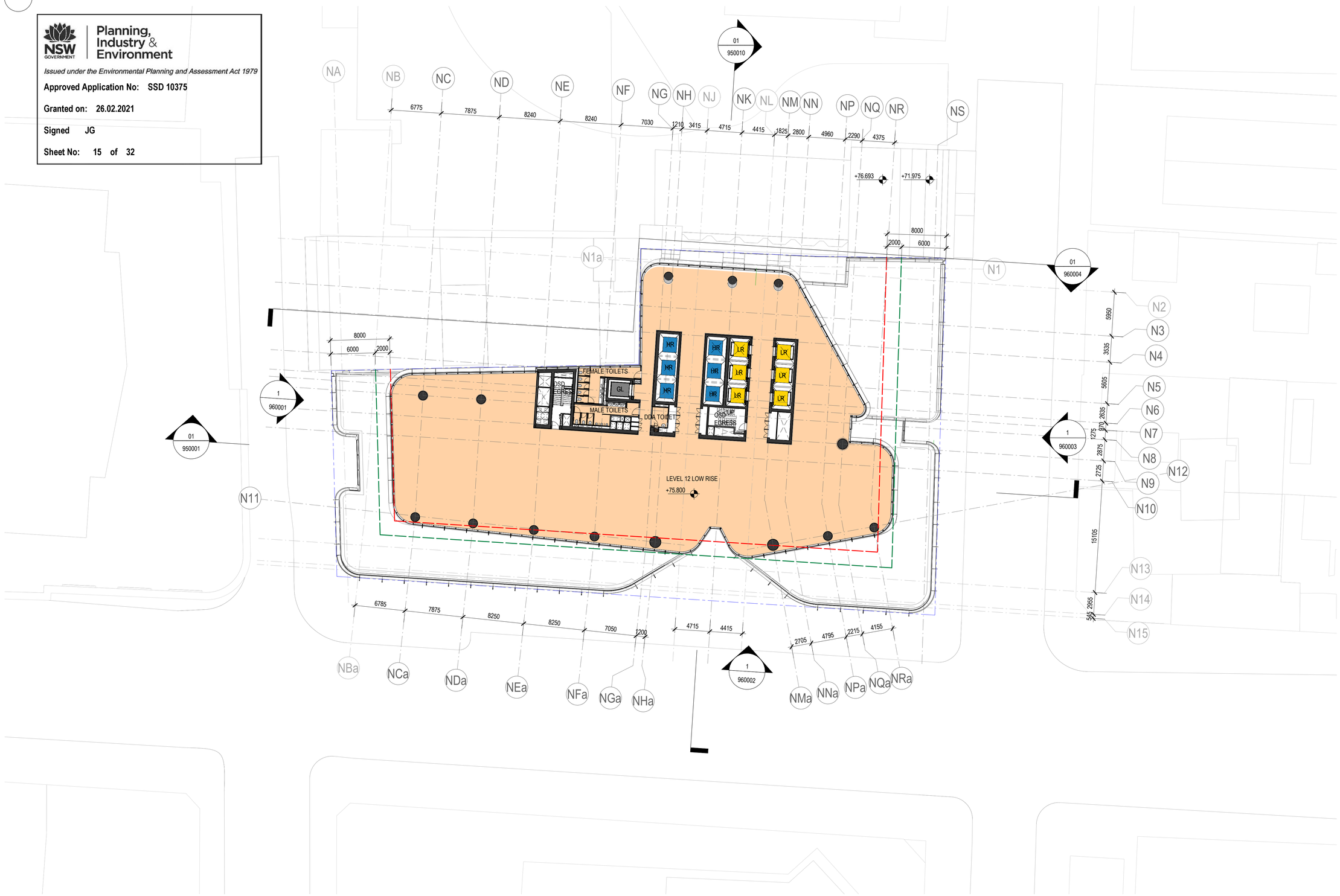

KEY

- PODIUM COMMERCIAL
- LOW RISE COMMERCIAL
- HIGH RISE COMMERCIAL

LEGEND

- SITE BOUNDARY
- WEIGHTED AVERAGE SETBACK
- ENVELOPE LINE

NOTE:

01. SITE SURVEY FILE NWRLSRT-RPS-OPN-SR-DWG-000003.A.01.INF.DWG, RECEIVED ON 15/11/2019.
02. PUBLIC DOMAIN DOES NOT FORM PART OF THE SSDA FOR OVER STATION DEVELOPMENT AND IS SHOWN FOR INFORMATION PURPOSES ONLY. IT WILL BE PART OF CSSI APPROVAL 15_7400.

100mm AT FULL SIZE Plot Date & Time 28/10/2020 16:26:24

REV.	BY	DATE	DESCRIPTION	APPD.
D	F+P	29/10/20	SSDA RTS SUBMISSION TO DPIE	
C	F+P	08/10/20	SSDA RTS SUBMISSION (INTERNAL REVIEW)	
B	F+P	25/05/20	SSDA SUBMISSION TO DPIE	
A	F+P	20/03/20	SSDA SUBMISSION	

1:250 @ A1 0 2.5 5 7.5 10 12.5 m

A1 Original | Co-ordinate System: MGA Zone 56 | Height Datum: A.H.D. | This sheet may be prepared using colour and may be incomplete if copied

NOTE: Do not scale from this drawing.

CLIENT: NSW GOVERNMENT | sydney METRO

ISDP: oxford | CPB CONTRACTORS

The information shown on this drawing is for the purposes of the Sydney Metro Project only. No warranty is given or implied as to its suitability for any other purpose. The Service Providers accept no liability arising from the use of this drawing and the information shown thereon for any purpose other than the Sydney Metro Project.

SERVICE PROVIDERS: Foster + Partners | COX | CJ ARMS | BATESSMART | LCI | aurecon | TTW

DRAWN F+P
DESIGNED F+P
DRG CHECK SW / LB
DESIGN CHECK RP / LB
APPROVED RP/ML

DRG No. SMCSWSPS-FOS-OSN-AT-DWG-931213

PITT STREET INTEGRATED STATION DEVELOPMENT - OSN

SSDA
GENERAL ARRANGEMENT PLAN
LEVEL 12

STATUS: DETAILED DESIGN | SHEET 1 OF 1 | ©

METRO DRG No. | REV. D

Planning, Industry & Environment

Issued under the Environmental Planning and Assessment Act 1979

Approved Application No: SSD 10375

Granted on: 26.02.2021

Signed JG

Sheet No: 16 of 32

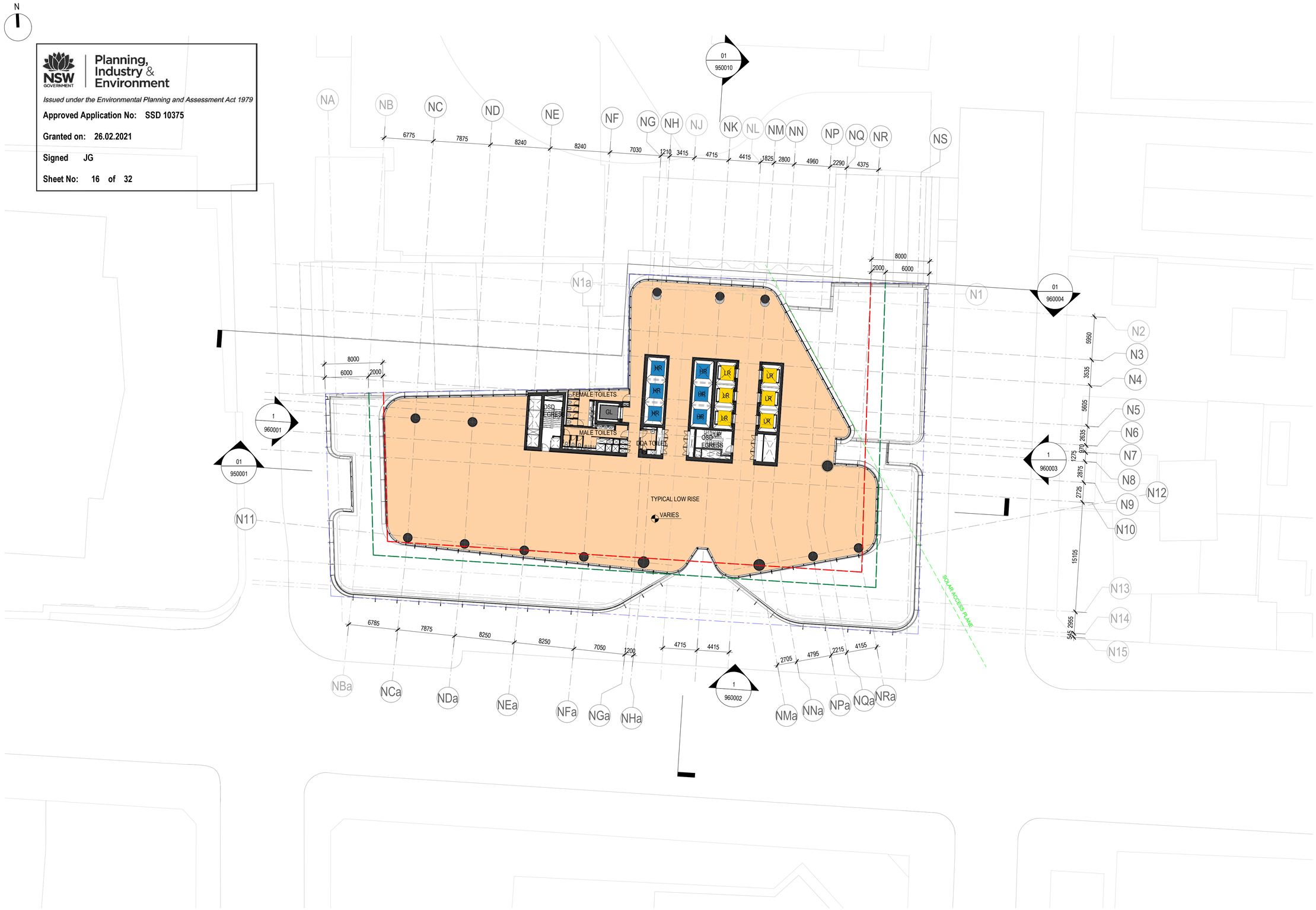

KEY

- PODIUM COMMERCIAL
- LOW RISE COMMERCIAL
- HIGH RISE COMMERCIAL

LEGEND

- SITE BOUNDARY
- WEIGHTED AVERAGE SETBACK
- ENVELOPE LINE

NOTE:

01. SITE SURVEY FILE NWRLSRT-RPS-OPN-SR-DWG-000003.A.01.INF.DWG, RECEIVED ON 15/11/2019.
02. PUBLIC DOMAIN DOES NOT FORM PART OF THE SSDA FOR OVER STATION DEVELOPMENT AND IS SHOWN FOR INFORMATION PURPOSES ONLY. IT WILL BE PART OF CSSI APPROVAL 15_7400.

100mm AT FULL SIZE Plot Date & Time 28/10/2020 16:26:48

REV.	BY	DATE	DESCRIPTION	APPD.
D	F+P	29/10/20	SSDA RTS SUBMISSION TO DPIE	
C	F+P	08/10/20	SSDA RTS SUBMISSION (INTERNAL REVIEW)	
B	F+P	25/05/20	SSDA SUBMISSION TO DPIE	
A	F+P	20/03/20	SSDA SUBMISSION	

1:250 @ A1 0 2.5 5 7.5 10 12.5 m

A1 Original | Co-ordinate System: MGA Zone 56 | Height Datum: A.H.D. | This sheet may be prepared using colour and may be incomplete if copied

NOTE: Do not scale from this drawing.

CLIENT: NSW GOVERNMENT | sydney METRO

ISDP: OXFORD | CPB CONTRACTORS

The information shown on this drawing is for the purposes of the Sydney Metro Project only. No warranty is given or implied as to its suitability for any other purpose. The Service Providers accept no liability arising from the use of this drawing and the information shown thereon for any purpose other than the Sydney Metro Project.

SERVICE PROVIDERS: Foster + Partners | COX | CJ ARMS | BATESSMART | LCI | aurecon | TTW

DRAWN F+P
DESIGNED F+P
DRG CHECK SW / LB
DESIGN CHECK RP / LB
APPROVED RP/ML

DRG No. SMCSWSPS-FOS-OSN-AT-DWG-931313

PITT STREET INTEGRATED STATION DEVELOPMENT - OSN

SSDA
GENERAL ARRANGEMENT PLAN
LEVEL 13 - 20

STATUS: DETAILED DESIGN | SHEET 1 OF 1 | ©

METRO DRG No. | REV. D

Planning, Industry & Environment

Issued under the Environmental Planning and Assessment Act 1979

Approved Application No: SSD 10375

Granted on: 26.02.2021

Signed JG

Sheet No: 17 of 32

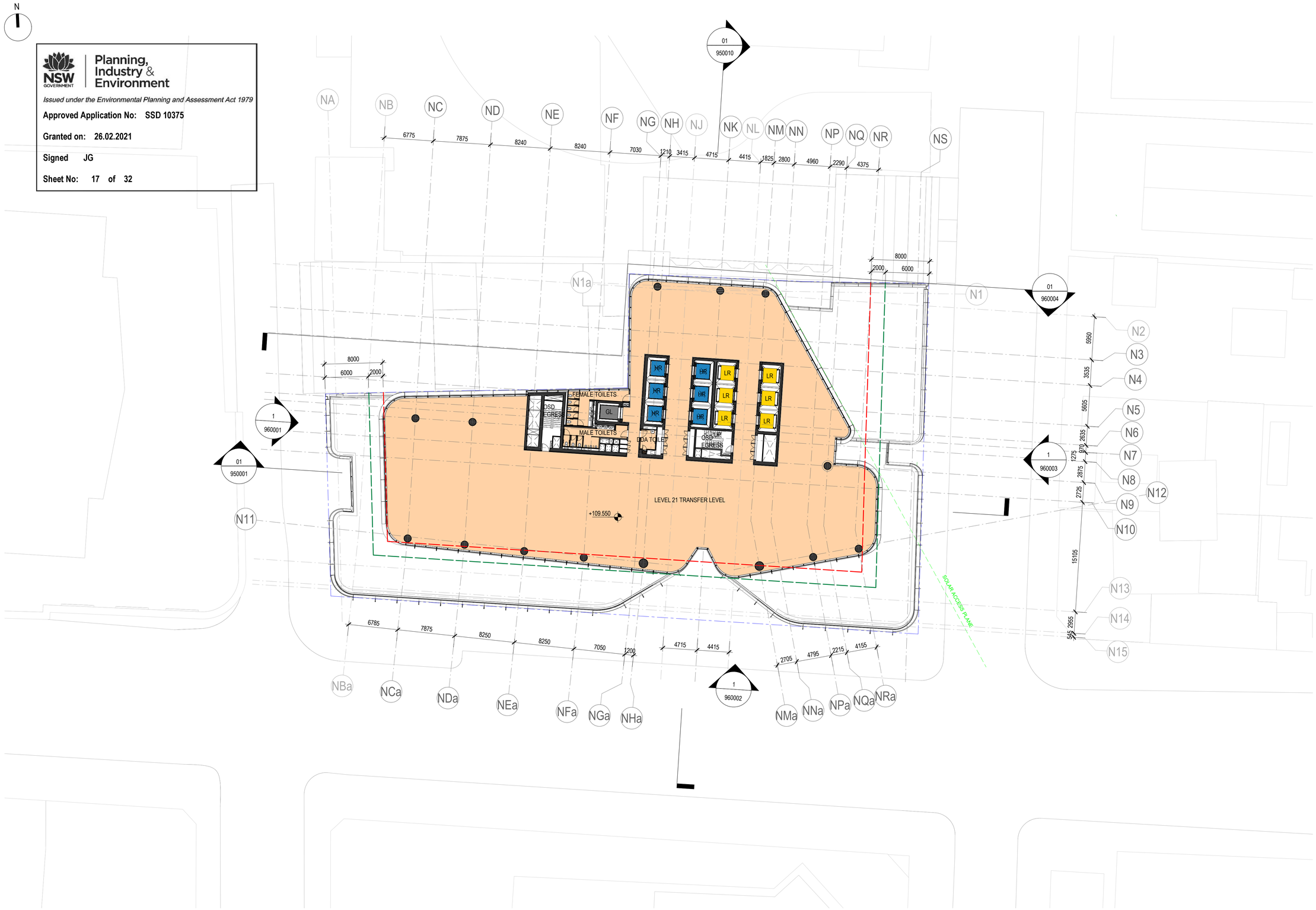

KEY

- PODIUM COMMERCIAL
- LOW RISE COMMERCIAL
- HIGH RISE COMMERCIAL

LEGEND

- SITE BOUNDARY
- WEIGHTED AVERAGE SETBACK
- ENVELOPE LINE

NOTE:

01. SITE SURVEY FILE NWRLSRT-RPS-OPN-SR-DWG-000003.A.01.INF.DWG, RECEIVED ON 15/11/2019.
02. PUBLIC DOMAIN DOES NOT FORM PART OF THE SSDA FOR OVER STATION DEVELOPMENT AND IS SHOWN FOR INFORMATION PURPOSES ONLY. IT WILL BE PART OF CSSI APPROVAL 15_7400.

REV.	BY	DATE	DESCRIPTION	APPD.
D	F+P	29/10/20	SSDA RTS SUBMISSION TO DPIE	
C	F+P	08/10/20	SSDA RTS SUBMISSION (INTERNAL REVIEW)	
B	F+P	25/05/20	SSDA SUBMISSION TO DPIE	
A	F+P	20/03/20	SSDA SUBMISSION	

1:250 @ A1 0 2.5 5 7.5 10 12.5 m

A1 Original | Co-ordinate System: MGA Zone 56 | Height Datum: A.H.D. | This sheet may be prepared using colour and may be incomplete if copied

NOTE: Do not scale from this drawing.

CLIENT: NSW GOVERNMENT | sydney METRO

ISDP: OXFORD | CPB CONTRACTORS

The information shown on this drawing is for the purposes of the Sydney Metro Project only. No warranty is given or implied as to its suitability for any other purpose. The Service Providers accept no liability arising from the use of this drawing and the information shown thereon for any purpose other than the Sydney Metro Project.

SERVICE PROVIDERS: Foster + Partners; COX; CJ ARMS; BATESSMART; LCI; aurecon; TTW

DRAWN F+P
DESIGNED F+P
DRG CHECK SW / LB
DESIGN CHECK RP / LB
APPROVED RP/ML

DRG No. SMCSWSPS-FOS-OSN-AT-DWG-932113

PITT STREET INTEGRATED STATION DEVELOPMENT - OSN

SSDA
GENERAL ARRANGEMENT PLAN
LEVEL 21

STATUS: DETAILED DESIGN | SHEET 1 OF 1 | ©

METRO DRG No. | REV. D

100mm AT FULL SIZE Plot Date & Time 28/10/2020 16:27:17

Planning, Industry & Environment

Issued under the Environmental Planning and Assessment Act 1979

Approved Application No: SSD 10375

Granted on: 26.02.2021

Signed JG

Sheet No: 18 of 32

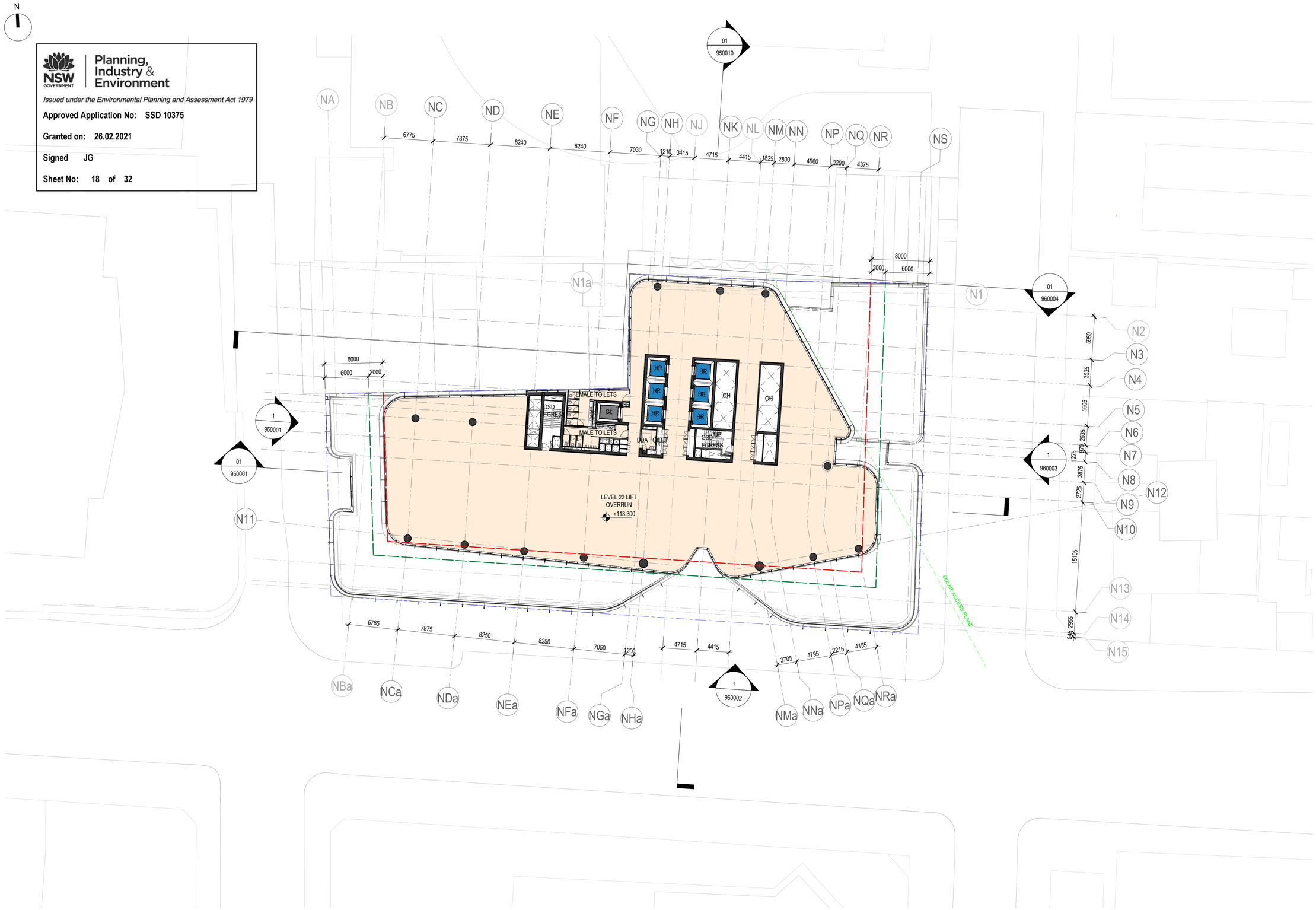

KEY

- PODIUM COMMERCIAL
- LOW RISE COMMERCIAL
- HIGH RISE COMMERCIAL

LEGEND

- SITE BOUNDARY
- WEIGHTED AVERAGE SETBACK
- ENVELOPE LINE

NOTE:

01. SITE SURVEY FILE NWRLSRT-RPS-OPN-SR-DWG-000003.A.01.INF.DWG, RECEIVED ON 15/11/2019.
02. PUBLIC DOMAIN DOES NOT FORM PART OF THE SSDA FOR OVER STATION DEVELOPMENT AND IS SHOWN FOR INFORMATION PURPOSES ONLY. IT WILL BE PART OF CSSI APPROVAL 15_7400.

REV.	BY	DATE	DESCRIPTION	APPD.
D	F+P	29/10/20	SSDA RTS SUBMISSION TO DPIE	
C	F+P	08/10/20	SSDA RTS SUBMISSION (INTERNAL REVIEW)	
B	F+P	25/05/20	SSDA SUBMISSION TO DPIE	
A	F+P	20/03/20	SSDA SUBMISSION	

1:250 @ A1 0 2.5 5 7.5 10 12.5 m

A1 Original | Co-ordinate System: MGA Zone 56 | Height Datum: A.H.D. | This sheet may be prepared using colour and may be incomplete if copied

NOTE: Do not scale from this drawing.

CLIENT: NSW GOVERNMENT | sydney METRO

ISDP: OXFORD | CPB CONTRACTORS

The information shown on this drawing is for the purposes of the Sydney Metro Project only. No warranty is given or implied as to its suitability for any other purpose. The Service Providers accept no liability arising from the use of this drawing and the information shown thereon for any purpose other than the Sydney Metro Project.

SERVICE PROVIDERS: Foster + Partners; COX; CJ ARMS; BATESSMART; LCI; aurecon; TTW

DRAWN F+P
DESIGNED F+P
DRG CHECK SW / LB
DESIGN CHECK RP / LB
APPROVED RP/ML

DRG No. SMCSWSPS-FOS-OSN-AT-DWG-932213

PITT STREET INTEGRATED STATION DEVELOPMENT - OSN

SSDA
GENERAL ARRANGEMENT PLAN
LEVEL 22

STATUS: DETAILED DESIGN | SHEET 1 OF 1 | ©

METRO DRG No. | REV. D

100mm AT FULL SIZE Plot Date & Time 28/10/2020 16:27:43

N

Planning, Industry & Environment

Issued under the Environmental Planning and Assessment Act 1979

Approved Application No: SSD 10375

Granted on: 26.02.2021

Signed JG

Sheet No: 19 of 32

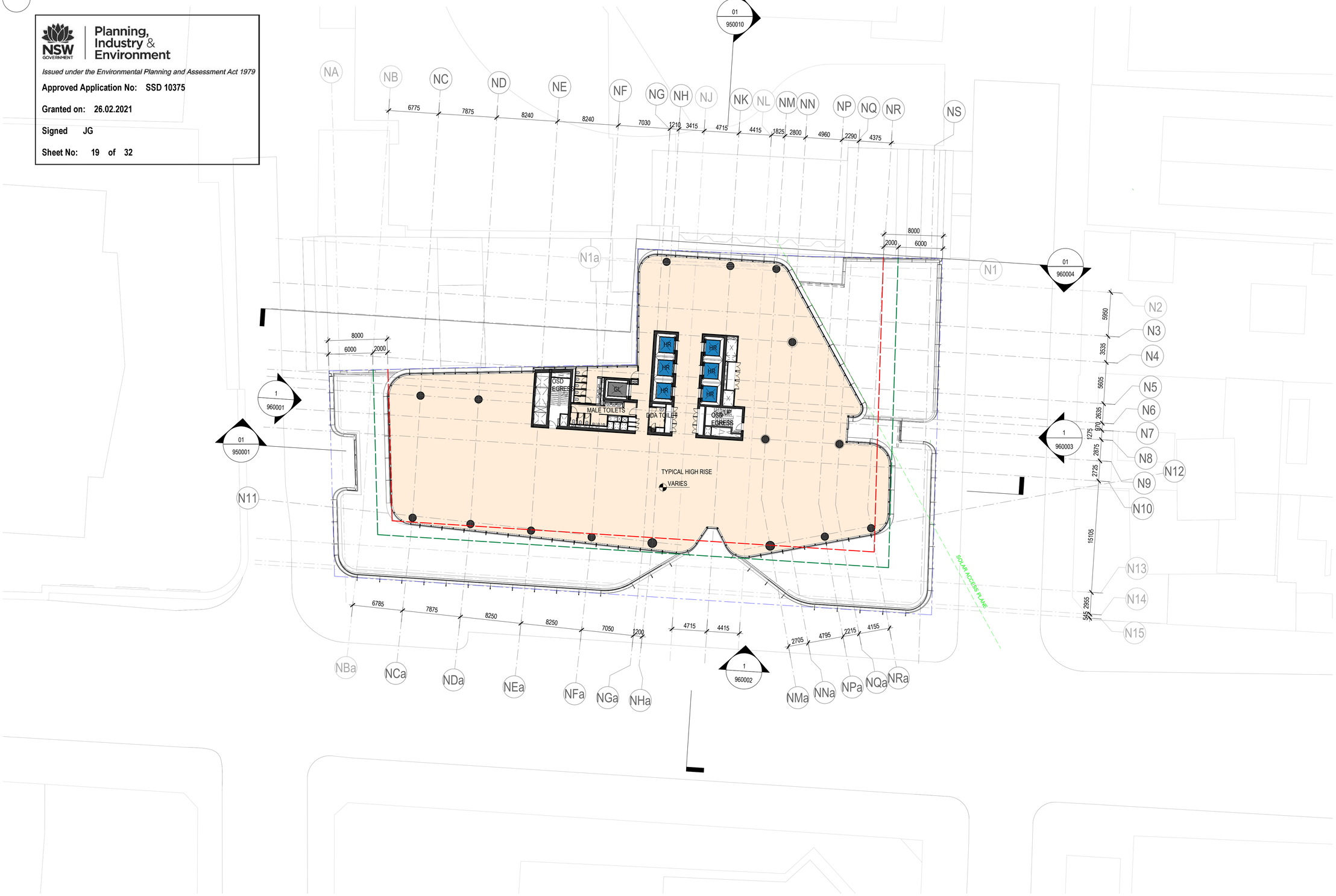

KEY

- PODIUM COMMERCIAL
- LOW RISE COMMERCIAL
- HIGH RISE COMMERCIAL

LEGEND

- SITE BOUNDARY
- WEIGHTED AVERAGE SETBACK
- ENVELOPE LINE

NOTE:

01. SITE SURVEY FILE NWRLSRT-RPS-OPN-SR-DWG-000003.A.01.INF.DWG, RECEIVED ON 15/11/2019.
02. PUBLIC DOMAIN DOES NOT FORM PART OF THE SSDA FOR OVER STATION DEVELOPMENT AND IS SHOWN FOR INFORMATION PURPOSES ONLY. IT WILL BE PART OF CSSI APPROVAL 15_7400.

100mm AT FULL SIZE Plot Date & Time 28/10/2020 16:28:10

REV.	BY	DATE	DESCRIPTION	APPD.
D	F+P	29/10/20	SSDA RTS SUBMISSION TO DPIE	
C	F+P	08/10/20	SSDA RTS SUBMISSION (INTERNAL REVIEW)	
B	F+P	25/05/20	SSDA SUBMISSION TO DPIE	
A	F+P	20/03/20	SSDA SUBMISSION	

1:250 @ A1 0 2.5 5 7.5 10 12.5 m

A1 Original | Co-ordinate System: MGA Zone 56 | Height Datum: A.H.D. | This sheet may be prepared using colour and may be incomplete if copied

NOTE: Do not scale from this drawing.

CLIENT: NSW GOVERNMENT | sydney METRO

ISDP: OXFORD | CPB CONTRACTORS

The information shown on this drawing is for the purposes of the Sydney Metro Project only. No warranty is given or implied as to its suitability for any other purpose. The Service Providers accept no liability arising from the use of this drawing and the information shown thereon for any purpose other than the Sydney Metro Project.

SERVICE PROVIDERS: Foster + Partners; COX; CJ ARMS; BATESSMART; LCI; aurecon; TTW

DRAWN F+P
DESIGNED F+P
DRG CHECK SW / LB
DESIGN CHECK RP / LB
APPROVED RP/ML

DRG No. SMCSWSPS-FOS-OSN-AT-DWG-932313

PITT STREET INTEGRATED STATION DEVELOPMENT - OSN

SSDA
GENERAL ARRANGEMENT PLAN
LEVEL 23 - 33

STATUS: DETAILED DESIGN | SHEET 1 OF 1 | ©

METRO DRG No. | REV. D

Planning, Industry & Environment

Issued under the Environmental Planning and Assessment Act 1979

Approved Application No: SSD 10375

Granted on: 26.02.2021

Signed JG

Sheet No: 20 of 32

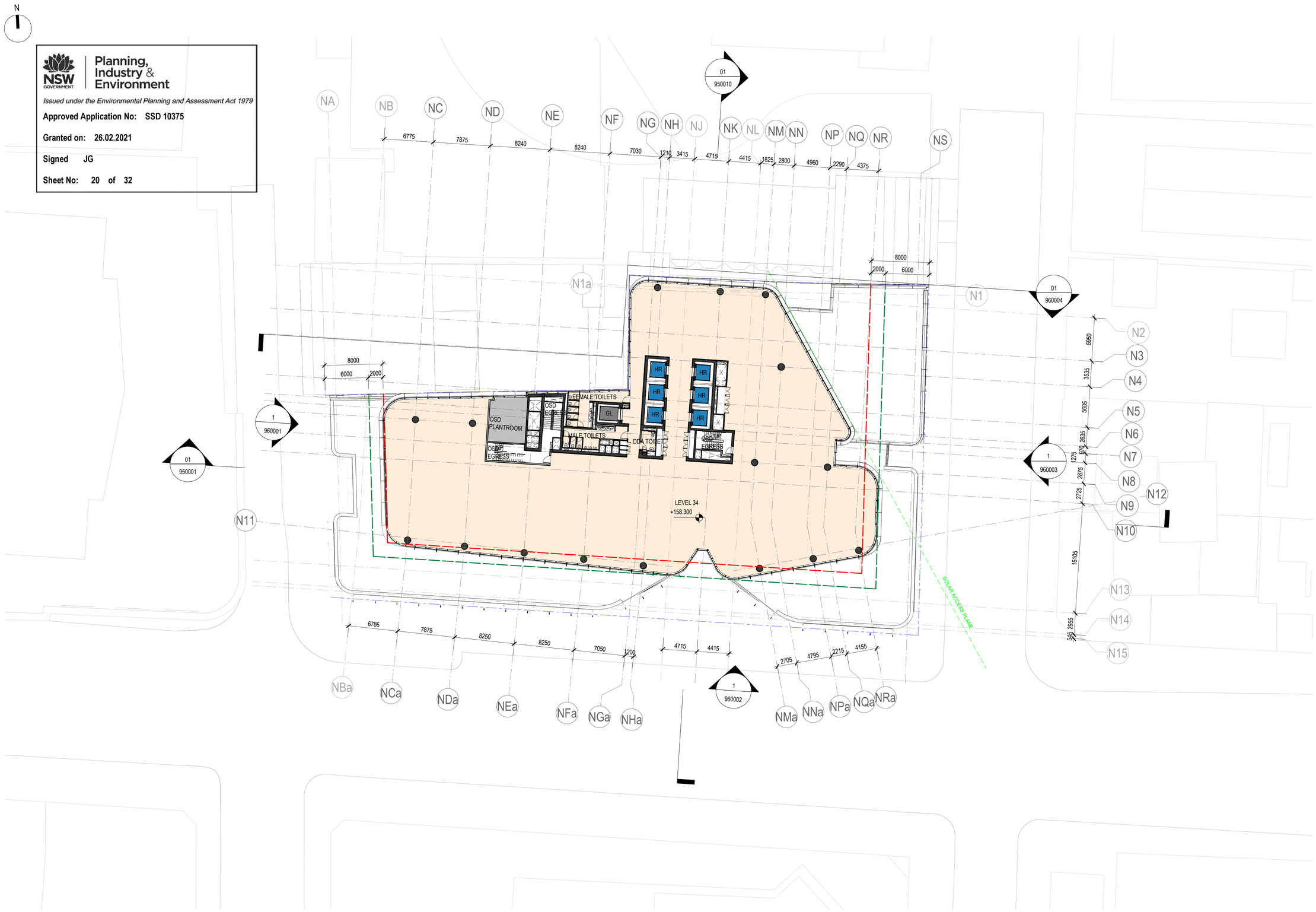

KEY

- PODIUM COMMERCIAL
- LOW RISE COMMERCIAL
- HIGH RISE COMMERCIAL

LEGEND

- SITE BOUNDARY
- WEIGHTED AVERAGE SETBACK
- ENVELOPE LINE

NOTE:

01. SITE SURVEY FILE NWRLSRT-RPS-OPN-SR-DWG-000003.A.01.INF.DWG, RECEIVED ON 15/11/2019.
02. PUBLIC DOMAIN DOES NOT FORM PART OF THE SSDA FOR OVER STATION DEVELOPMENT AND IS SHOWN FOR INFORMATION PURPOSES ONLY. IT WILL BE PART OF CSSI APPROVAL 15_7400.

REV.	BY	DATE	DESCRIPTION	APPD.
D	F+P	29/10/20	SSDA RTS SUBMISSION TO DPIE	
C	F+P	08/10/20	SSDA RTS SUBMISSION (INTERNAL REVIEW)	
B	F+P	25/05/20	SSDA SUBMISSION TO DPIE	
A	F+P	20/03/20	SSDA SUBMISSION	

1:250 @ A1 — 0 2.5 5 7.5 10 12.5 m

A1 Original | Co-ordinate System: MGA Zone 56 | Height Datum: A.H.D. | This sheet may be prepared using colour and may be incomplete if copied

NOTE: Do not scale from this drawing.

CLIENT: NSW GOVERNMENT | sydney METRO

ISDP: oxford | CPB CONTRACTORS

The information shown on this drawing is for the purposes of the Sydney Metro Project only. No warranty is given or implied as to its suitability for any other purpose. The Service Providers accept no liability arising from the use of this drawing and the information shown thereon for any purpose other than the Sydney Metro Project.

SERVICE PROVIDERS: Foster + Partners, COX, CJ ARMS, BATESSMART, LCI, aurecon, TTW

DRAWN F+P
DESIGNED F+P
DRG CHECK SW / LB
DESIGN CHECK RP / LB
APPROVED RP/ML

DRG No. SMCSWSPS-FOS-OSN-AT-DWG-933413

PITT STREET INTEGRATED STATION DEVELOPMENT - OSN

SSDA
GENERAL ARRANGEMENT PLAN
LEVEL 34

STATUS: DETAILED DESIGN | SHEET 1 OF 1 | ©

METRO DRG No. | REV. D

100mm AT FULL SIZE Plot Date & Time 28/10/2020 16:28:37

Planning, Industry & Environment

Issued under the Environmental Planning and Assessment Act 1979

Approved Application No: SSD 10375

Granted on: 26.02.2021

Signed JG

Sheet No: 21 of 32

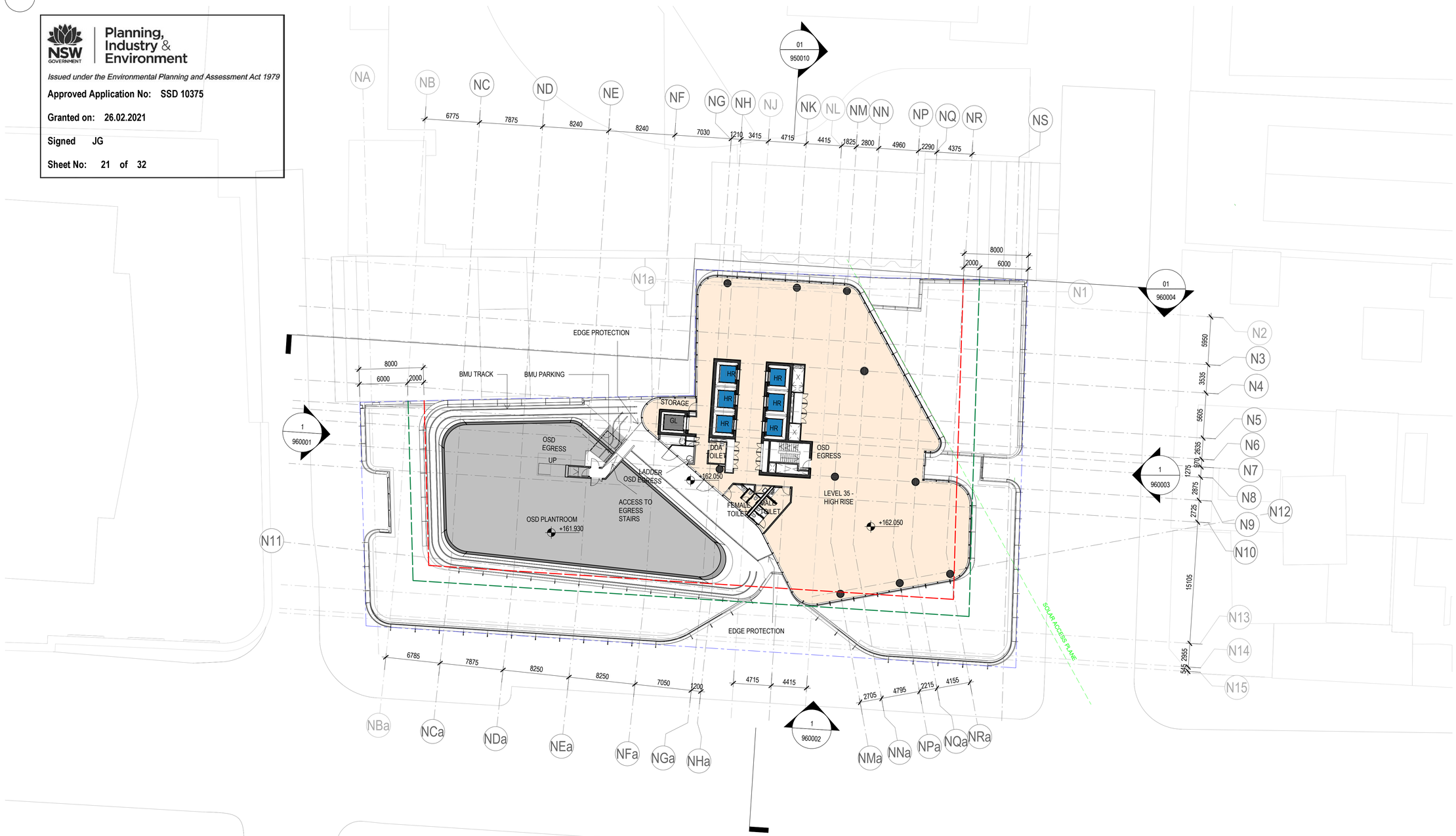

KEY

- PODIUM COMMERCIAL
- LOW RISE COMMERCIAL
- HIGH RISE COMMERCIAL

LEGEND

- SITE BOUNDARY
- WEIGHTED AVERAGE SETBACK
- ENVELOPE LINE

NOTE:

01. SITE SURVEY FILE NWRLSRT-RPS-OPN-SR-DWG-000003.A.01.INF.DWG, RECEIVED ON 15/11/2019.
02. PUBLIC DOMAIN DOES NOT FORM PART OF THE SSDA FOR OVER STATION DEVELOPMENT AND IS SHOWN FOR INFORMATION PURPOSES ONLY. IT WILL BE PART OF CSSI APPROVAL 15_7400.

REV.	BY	DATE	DESCRIPTION	APPD.
D	F+P	29/10/20	SSDA RTS SUBMISSION TO DPIE	
C	F+P	08/10/20	SSDA RTS SUBMISSION (INTERNAL REVIEW)	
B	F+P	25/05/20	SSDA SUBMISSION TO DPIE	
A	F+P	20/03/20	SSDA SUBMISSION	

1:250 @ A1 0 2.5 5 7.5 10 12.5 m

A1 Original | Co-ordinate System: MGA Zone 56 | Height Datum: A.H.D. | This sheet may be prepared using colour and may be incomplete if copied

NOTE: Do not scale from this drawing.

CLIENT: NSW GOVERNMENT | sydney METRO

ISDP: OXFORD | CPB CONTRACTORS

The information shown on this drawing is for the purposes of the Sydney Metro Project only. No warranty is given or implied as to its suitability for any other purpose. The Service Providers accept no liability arising from the use of this drawing and the information shown thereon for any purpose other than the Sydney Metro Project.

SERVICE PROVIDERS: Foster + Partners | COX | CJ ARMS | BATESSMART | LCI | aurecon | TTW

DRAWN F+P
DESIGNED F+P
DRG CHECK SW / LB
DESIGN CHECK RP / LB
APPROVED RP/ML

DRG No. SMCSWSPS-FOS-OSN-AT-DWG-933513

PITT STREET INTEGRATED STATION DEVELOPMENT - OSN

SSDA
GENERAL ARRANGEMENT PLAN
LEVEL 35

STATUS: DETAILED DESIGN | SHEET 1 OF 1 | ©

METRO DRG No. | REV. D

100mm AT FULL SIZE Plot Date & Time 28/10/2020 16:29:07

Planning, Industry & Environment

Issued under the Environmental Planning and Assessment Act 1979

Approved Application No: SSD 10375

Granted on: 26.02.2021

Signed JG

Sheet No: 22 of 32

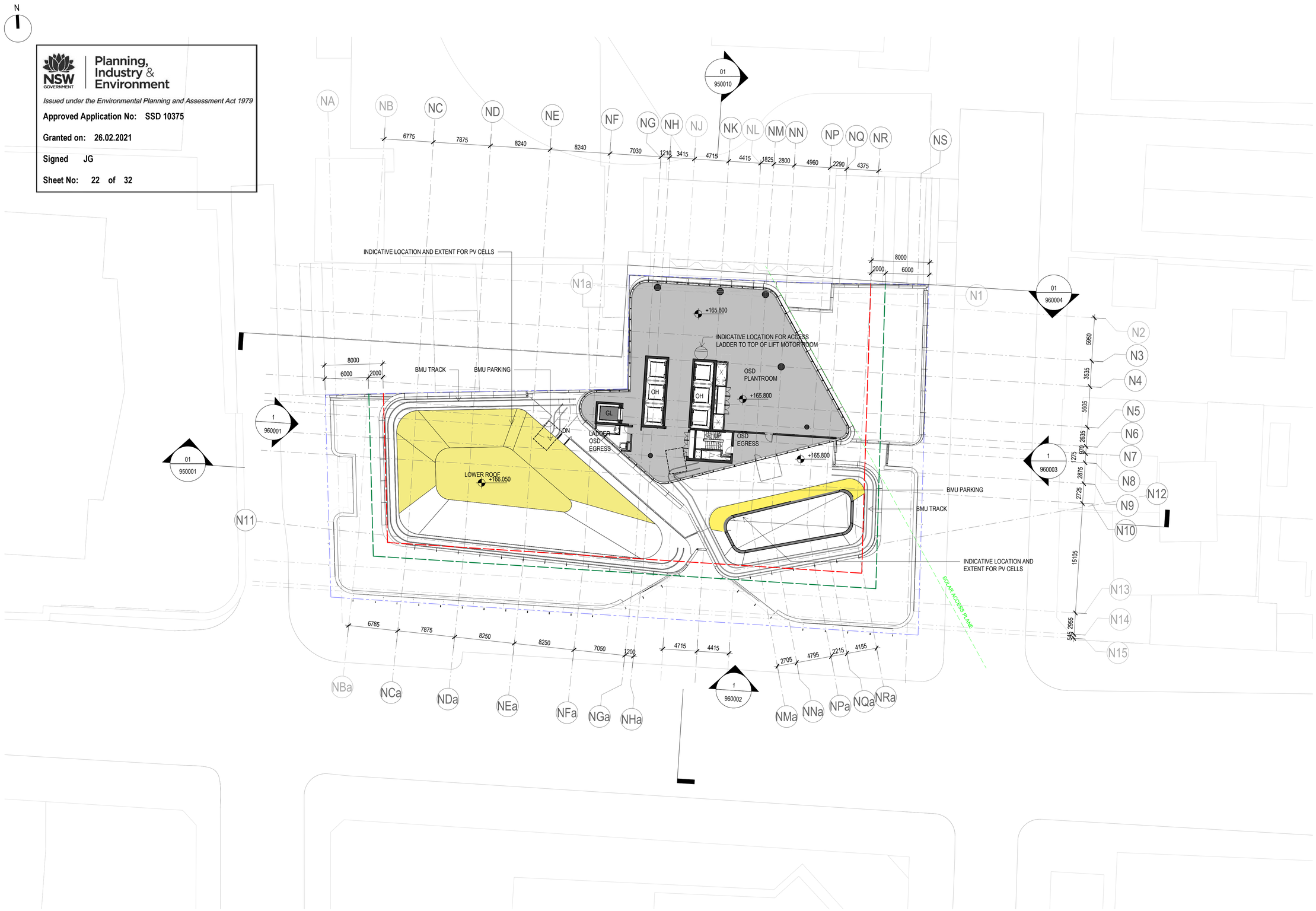

LEGEND

- SITE BOUNDARY
- WEIGHTED AVERAGE SETBACK
- ENVELOPE LINE

NOTE:

01. SITE SURVEY FILE NWRLSRT-RPS-OPN-SR-DWG-000003.A.01.INF.DWG, RECEIVED ON 15/11/2019.
02. PUBLIC DOMAIN DOES NOT FORM PART OF THE SSDA FOR OVER STATION DEVELOPMENT AND IS SHOWN FOR INFORMATION PURPOSES ONLY. IT WILL BE PART OF CSSI APPROVAL 15_7400.

100mm AT FULL SIZE Plot Date & Time 28/10/2020 16:29:38

REV.	BY	DATE	DESCRIPTION	APPD.
D	F+P	29/10/20	SSDA RTS SUBMISSION TO DPIE	
C	F+P	08/10/20	SSDA RTS SUBMISSION (INTERNAL REVIEW)	
B	F+P	25/05/20	SSDA SUBMISSION TO DPIE	
A	F+P	20/03/20	SSDA SUBMISSION	

1:250 @ A1 0 2.5 5 7.5 10 12.5 m

A1 Original | Co-ordinate System: MGA Zone 56 | Height Datum: A.H.D. | This sheet may be prepared using colour and may be incomplete if copied

NOTE: Do not scale from this drawing.

CLIENT: NSW GOVERNMENT | sydney METRO

ISDP: OXFORD | CPB CONTRACTORS

The information shown on this drawing is for the purposes of the Sydney Metro Project only. No warranty is given or implied as to its suitability for any other purpose. The Service Providers accept no liability arising from the use of this drawing and the information shown thereon for any purpose other than the Sydney Metro Project.

SERVICE PROVIDERS: Foster + Partners | COX | CJ ARMS | BATESSMART | LCI | aurecon | TTW

DRAWN F+P
DESIGNED F+P
DRG CHECK SW / LB
DESIGN CHECK RP / LB
APPROVED RP/ML

DRG No. SMCSWSPS-FOS-OSN-AT-DWG-933613

PITT STREET INTEGRATED STATION DEVELOPMENT - OSN

SSDA
GENERAL ARRANGEMENT PLAN
LEVEL 36

STATUS: DETAILED DESIGN | SHEET 1 OF 1 | ©

METRO DRG No. | REV. D

Planning, Industry & Environment

Issued under the Environmental Planning and Assessment Act 1979

Approved Application No: SSD 10375

Granted on: 26.02.2021

Signed JG

Sheet No: 23 of 32

LEGEND

- SITE BOUNDARY
- WEIGHTED AVERAGE SETBACK
- ENVELOPE LINE

NOTE:

01. SITE SURVEY FILE NWRLSRT-RPS-OPN-SR-DWG-000003.A.01.INF.DWG, RECEIVED ON 15/11/2019.
02. PUBLIC DOMAIN DOES NOT FORM PART OF THE SSDA FOR OVER STATION DEVELOPMENT AND IS SHOWN FOR INFORMATION PURPOSES ONLY. IT WILL BE PART OF CSSI APPROVAL 15_7400.

100mm AT FULL SIZE Plot Date & Time 28/10/2020 16:30:01

REV.	BY	DATE	DESCRIPTION	APPD.
D	F+P	29/10/20	SSDA RTS SUBMISSION TO DPIE	
C	F+P	08/10/20	SSDA RTS SUBMISSION (INTERNAL REVIEW)	
B	F+P	25/05/20	SSDA SUBMISSION TO DPIE	
A	F+P	20/03/20	SSDA SUBMISSION	

1:250 @ A1 0 2.5 5 7.5 10 12.5 m

A1 Original | Co-ordinate System: MGA Zone 56 | Height Datum: A.H.D. | This sheet may be prepared using colour and may be incomplete if copied

NOTE: Do not scale from this drawing.

CLIENT

NSW GOVERNMENT | sydney METRO

ISDP

oxford | CPB CONTRACTORS

The information shown on this drawing is for the purposes of the Sydney Metro Project only. No warranty is given or implied as to its suitability for any other purpose. The Service Providers accept no liability arising from the use of this drawing and the information shown thereon for any purpose other than the Sydney Metro Project.

SERVICE PROVIDERS

Foster + Partners | COX | CJ ARMS | BATESSMART | LCI | aurecon | TTW

DRAWN F+P
DESIGNED F+P
DRG CHECK SW / LB
DESIGN CHECK RP / LB
APPROVED RP/ML

DRG No. SMCSWSPS-FOS-OSN-AT-DWG-933713

PITT STREET INTEGRATED STATION DEVELOPMENT - OSN

SSDA
GENERAL ARRANGEMENT PLAN
LEVEL 37

STATUS: DETAILED DESIGN | SHEET 1 OF 1 | ©

METRO DRG No. | REV. D

Planning, Industry & Environment

Issued under the Environmental Planning and Assessment Act 1979

Approved Application No: SSD 10375

Granted on: 26.02.2021

Signed JG

Sheet No: 24 of 32

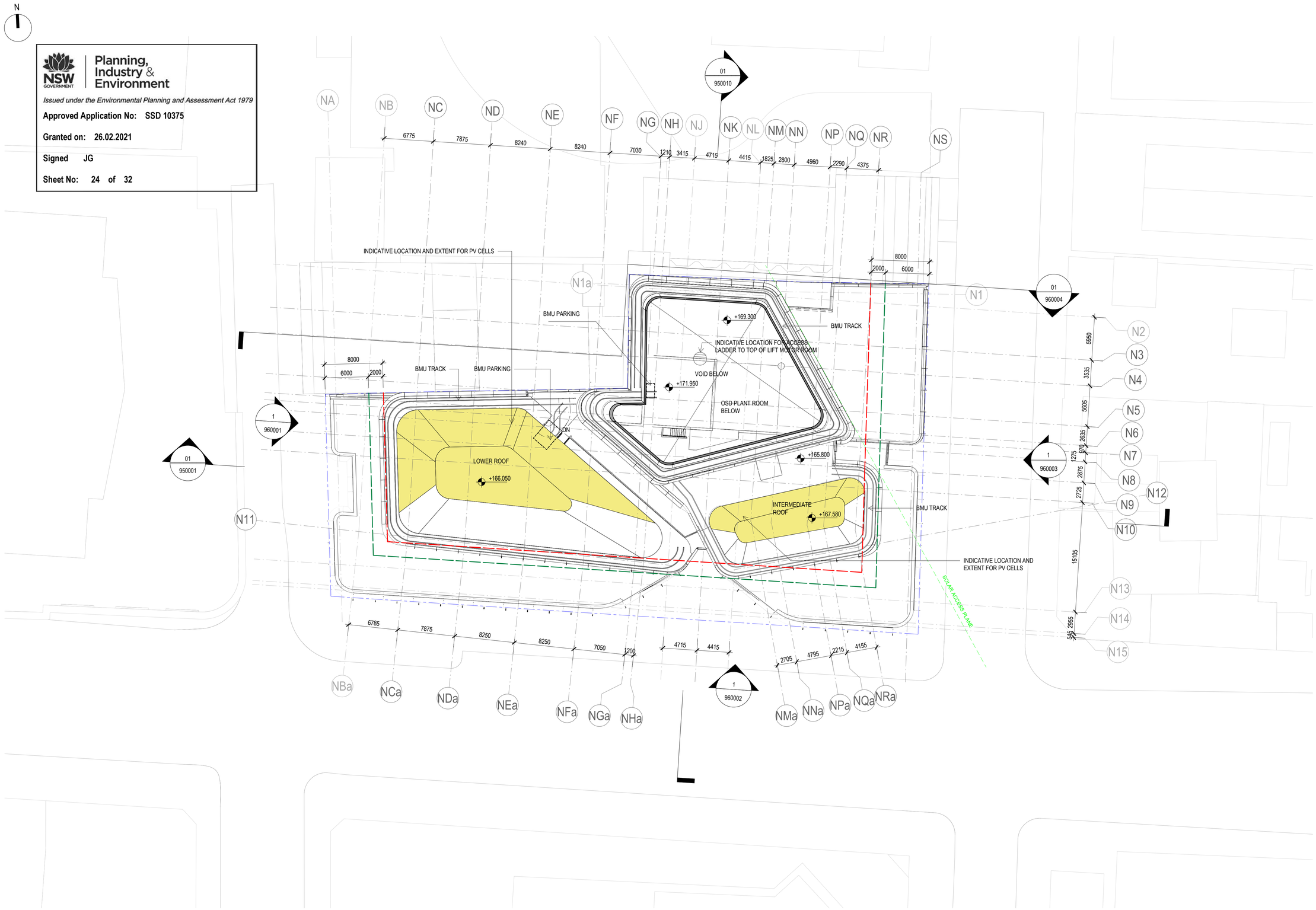

LEGEND

- SITE BOUNDARY
- WEIGHTED AVERAGE SETBACK
- ENVELOPE LINE

NOTE:

01. SITE SURVEY FILE NWRLSRT-RPS-OPN-SR-DWG-000003.A.01.INF.DWG, RECEIVED ON 15/11/2019.
02. PUBLIC DOMAIN DOES NOT FORM PART OF THE SSDA FOR OVER STATION DEVELOPMENT AND IS SHOWN FOR INFORMATION PURPOSES ONLY. IT WILL BE PART OF CSSI APPROVAL 15_7400.

100mm AT FULL SIZE Plot Date & Time 28/10/2020 16:30:27

REV.	BY	DATE	DESCRIPTION	APPD.
D	F+P	29/10/20	SSDA RTS SUBMISSION TO DPIE	
C	F+P	08/10/20	SSDA RTS SUBMISSION (INTERNAL REVIEW)	
B	F+P	25/05/20	SSDA SUBMISSION TO DPIE	
A	F+P	20/03/20	SSDA SUBMISSION	

1:250 @ A1 0 2.5 5 7.5 10 12.5 m

A1 Original | Co-ordinate System: MGA Zone 56 | Height Datum: A.H.D. | This sheet may be prepared using colour and may be incomplete if copied

NOTE: Do not scale from this drawing.

CLIENT: NSW GOVERNMENT | sydney METRO

ISDP: OXFORD | CPB CONTRACTORS

The information shown on this drawing is for the purposes of the Sydney Metro Project only. No warranty is given or implied as to its suitability for any other purpose. The Service Providers accept no liability arising from the use of this drawing and the information shown thereon for any purpose other than the Sydney Metro Project.

SERVICE PROVIDERS: Foster + Partners | COX | CJ ARMS | BATESSMART | LCI | aurecon | TTW

DRAWN F+P
DESIGNED F+P
DRG CHECK SW / LB
DESIGN CHECK RP / LB
APPROVED RP/ML

DRG No. SMCSWSPS-FOS-OSN-AT-DWG-933813

PITT STREET INTEGRATED STATION DEVELOPMENT - OSN

SSDA
GENERAL ARRANGEMENT PLAN
LEVEL 38

STATUS: DETAILED DESIGN | SHEET 1 OF 1 | ©

METRO DRG No. | REV. D

Planning, Industry & Environment

Issued under the Environmental Planning and Assessment Act 1979

Approved Application No: SSD 10375

Granted on: 26.02.2021

Signed JG

Sheet No: 25 of 32

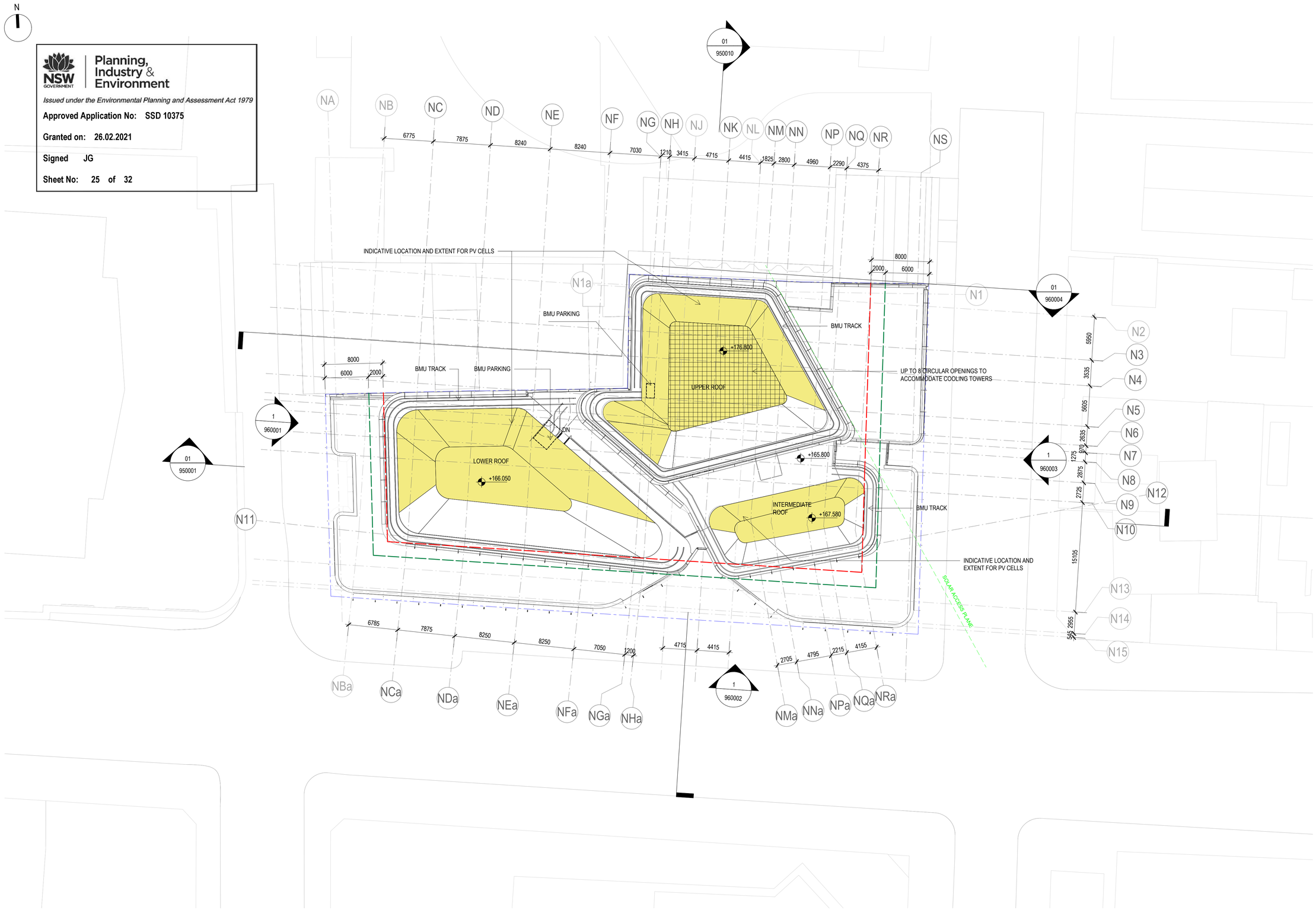

LEGEND

- SITE BOUNDARY
- WEIGHTED AVERAGE SETBACK
- ENVELOPE LINE

NOTE:

01. SITE SURVEY FILE NWRLSRT-RPS-OPN-SR-DWG-000003.A.01.INF.DWG, RECEIVED ON 15/11/2019.
02. PUBLIC DOMAIN DOES NOT FORM PART OF THE SSDA FOR OVER STATION DEVELOPMENT AND IS SHOWN FOR INFORMATION PURPOSES ONLY. IT WILL BE PART OF CSSI APPROVAL 15_7400.

100mm AT FULL SIZE Plot Date & Time 28/10/2020 16:30:53

REV.	BY	DATE	DESCRIPTION	APPD.
D	F+P	29/10/20	SSDA RTS SUBMISSION TO DPIE	
C	F+P	08/10/20	SSDA RTS SUBMISSION (INTERNAL REVIEW)	
B	F+P	25/05/20	SSDA SUBMISSION TO DPIE	
A	F+P	20/03/20	SSDA SUBMISSION	

1:250 @ A1 0 2.5 5 7.5 10 12.5 m

A1 Original | Co-ordinate System: MGA Zone 56 | Height Datum: A.H.D. | This sheet may be prepared using colour and may be incomplete if copied

NOTE: Do not scale from this drawing.

CLIENT: NSW GOVERNMENT | sydney METRO

ISDP: OXFORD | CPB CONTRACTORS

The information shown on this drawing is for the purposes of the Sydney Metro Project only. No warranty is given or implied as to its suitability for any other purpose. The Service Providers accept no liability arising from the use of this drawing and the information shown thereon for any purpose other than the Sydney Metro Project.

SERVICE PROVIDERS: Foster + Partners | COX | CJ ARMS | BATESSMART | LCI | aurecon | TTW

DRAWN F+P
DESIGNED F+P
DRG CHECK SW / LB
DESIGN CHECK RP / LB
APPROVED RP/ML

DRG No. SMCSWSPS-FOS-OSN-AT-DWG-934013

PITT STREET INTEGRATED STATION DEVELOPMENT - OSN

SSDA
GENERAL ARRANGEMENT PLAN
ROOF LEVEL

STATUS: DETAILED DESIGN | SHEET 1 OF 1 | ©

METRO DRG No. | REV. D

N

Planning, Industry & Environment

Issued under the Environmental Planning and Assessment Act 1979

Approved Application No: SSD 10375

Granted on: 26.02.2021

Signed JG

Sheet No: 26 of 32

KEY

- RETAIL
- COMMERCIAL
- STATION AREAS (SUBJECT TO SEPARATE DEVELOPMENT APPROVAL)

LEGEND

- SITE BOUNDARY
- WEIGHTED AVERAGE SETBACK
- ENVELOPE LINE

NOTE:

01. SITE SURVEY FILE NWRLSRT-RPS-OPN-SR-DWG-000003.A.01.INF.DWG, RECEIVED ON 15/11/2019.
02. PUBLIC DOMAIN DOES NOT FORM PART OF THE SSDA FOR OVER STATION DEVELOPMENT AND IS SHOWN FOR INFORMATION PURPOSES ONLY. IT WILL BE PART OF CSSI APPROVAL 15_7400.

100mm AT FULL SIZE Plot Date & Time 28/10/2020 16:31:09

REV.	BY	DATE	DESCRIPTION	APPD.
D	F+P	29/10/20	SSDA RTS SUBMISSION TO DPIE	
C	F+P	08/10/20	SSDA RTS SUBMISSION (INTERNAL REVIEW)	
B	F+P	25/05/20	SSDA SUBMISSION TO DPIE	
A	F+P	20/03/20	SSDA SUBMISSION	

1:250 @ A1 0 2.5 5 7.5 10 12.5 m

A1 Original | Co-ordinate System: MGA Zone 56 | Height Datum: A.H.D. | This sheet may be prepared using colour and may be incomplete if copied

NOTE: Do not scale from this drawing.

CLIENT: NSW GOVERNMENT | sydney METRO

ISDP: OXFORD | CPB CONTRACTORS

The information shown on this drawing is for the purposes of the Sydney Metro Project only. No warranty is given or implied as to its suitability for any other purpose. The Service Providers accept no liability arising from the use of this drawing and the information shown thereon for any purpose other than the Sydney Metro Project.

SERVICE PROVIDERS: Foster + Partners; COX; CJ ARMS; BATESSMART; LCI; aurecon; TTW

DRAWN F+P
DESIGNED F+P
DRG CHECK SW / LB
DESIGN CHECK RP / LB
APPROVED RP/ML

DRG No. SMCSWSPS-FOS-OSN-AT-DWG-939513

PITT STREET INTEGRATED STATION DEVELOPMENT - OSN

SSDA
GENERAL ARRANGEMENT PLAN
BASEMENT 01 LEVEL

STATUS: DETAILED DESIGN | SHEET 1 OF 1 | ©

METRO DRG No. | REV. D

Planning, Industry & Environment

Issued under the Environmental Planning and Assessment Act 1979

Approved Application No: SSD 10375

Granted on: 26.02.2021

Signed JG

Sheet No: 27 of 32

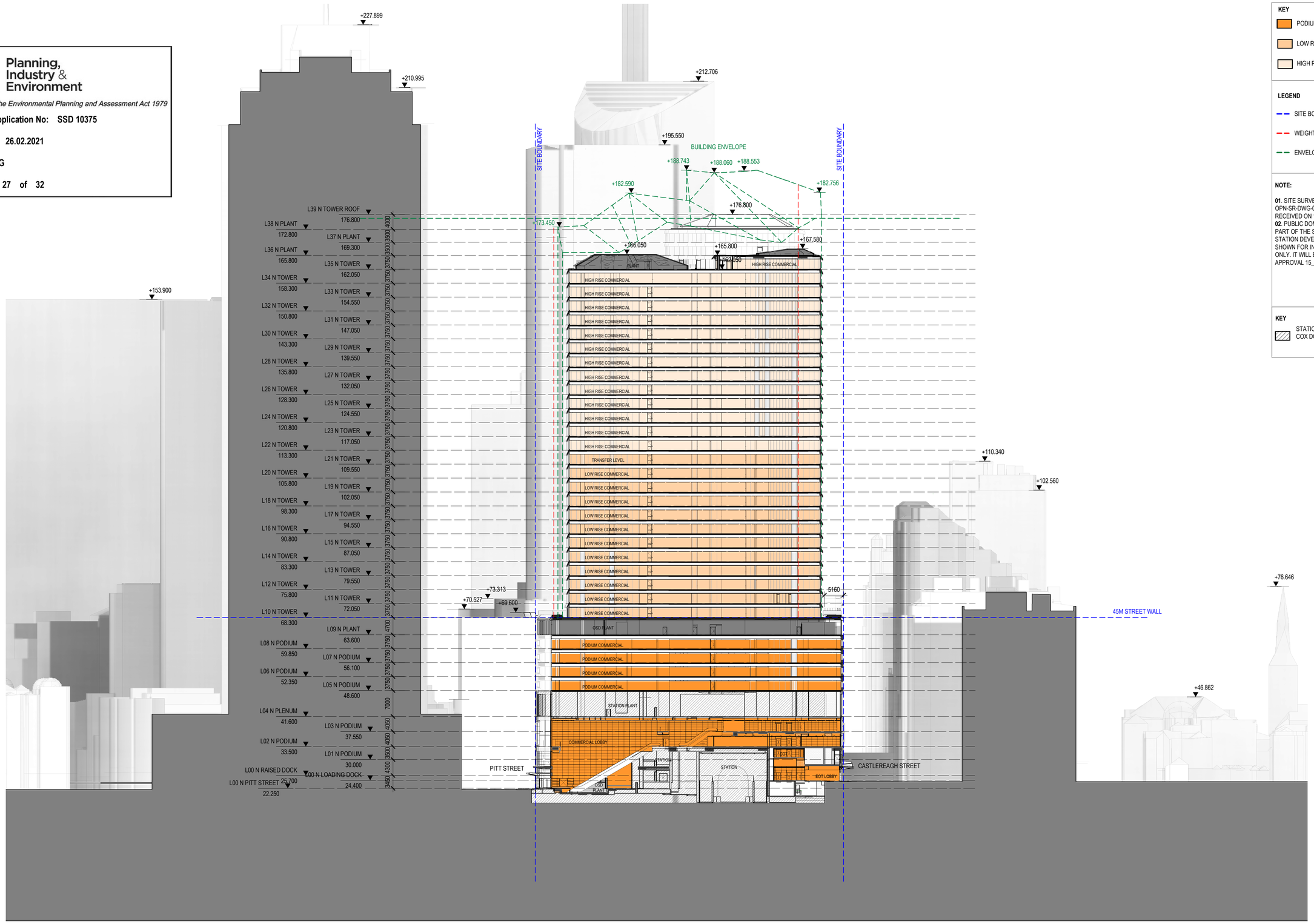

KEY

- PODIUM COMMERCIAL
- LOW RISE COMMERCIAL
- HIGH RISE COMMERCIAL

LEGEND

- SITE BOUNDARY
- WEIGHTED AVERAGE SETBACK
- ENVELOPE LINE

NOTE:

01. SITE SURVEY FILE NWRLSRT-RPS-OPN-SR-DWG-000003.A.01.INF.DWG, RECEIVED ON 15/11/2019.
02. PUBLIC DOMAIN DOES NOT FORM PART OF THE SSDA FOR OVER STATION DEVELOPMENT AND IS SHOWN FOR INFORMATION PURPOSES ONLY. IT WILL BE PART OF CSSI APPROVAL 15_7400.

KEY

- STATION AREAS (REFER TO COX DOCUMENTATION)

100mm AT FULL SIZE Plot Date & Time 28/10/2020 17:59:14

REV.	BY	DATE	DESCRIPTION	APPD.
D	F+P	29/10/20	SSDA RTS SUBMISSION TO DPIE	
C	F+P	08/10/20	SSDA RTS SUBMISSION (INTERNAL REVIEW)	
B	F+P	25/05/20	SSDA SUBMISSION TO DPIE	
A	F+P	20/03/20	SSDA SUBMISSION	

1:500 @ A1 0 5 10 15 20 25 m

A1 Original | Co-ordinate System: MGA Zone 56 | Height Datum: A.H.D. | This sheet may be prepared using colour and may be incomplete if copied

NOTE: Do not scale from this drawing.

CLIENT: NSW GOVERNMENT | sydney METRO

ISDP: OLXFORD | CPB CONTRACTORS

The information shown on this drawing is for the purposes of the Sydney Metro Project only. No warranty is given or implied as to its suitability for any other purpose. The Service Providers accept no liability arising from the use of this drawing and the information shown thereon for any purpose other than the Sydney Metro Project.

SERVICE PROVIDERS: Foster + Partners, COX, CJ ARMS, BATESSMART, LCI, aurecon, TTW Taylor Thomson Whitting

DRAWN F+P
DESIGNED F+P
DRG CHECK SW / LB
DESIGN CHECK RP / LB
APPROVED RP/ML

DRG No. SMCSWSPS-FOS-OSN-AT-DWG-950001

PITT STREET INTEGRATED STATION DEVELOPMENT - OSN

SSDA
GENERAL ARRANGEMENT SECTION
SECTION A-A

STATUS: DETAILED DESIGN | SHEET 1 OF 1 | ©

METRO DRG No. | REV. D

Planning, Industry & Environment

Issued under the Environmental Planning and Assessment Act 1979

Approved Application No: SSD 10375

Granted on: 26.02.2021

Signed JG

Sheet No: 28 of 32

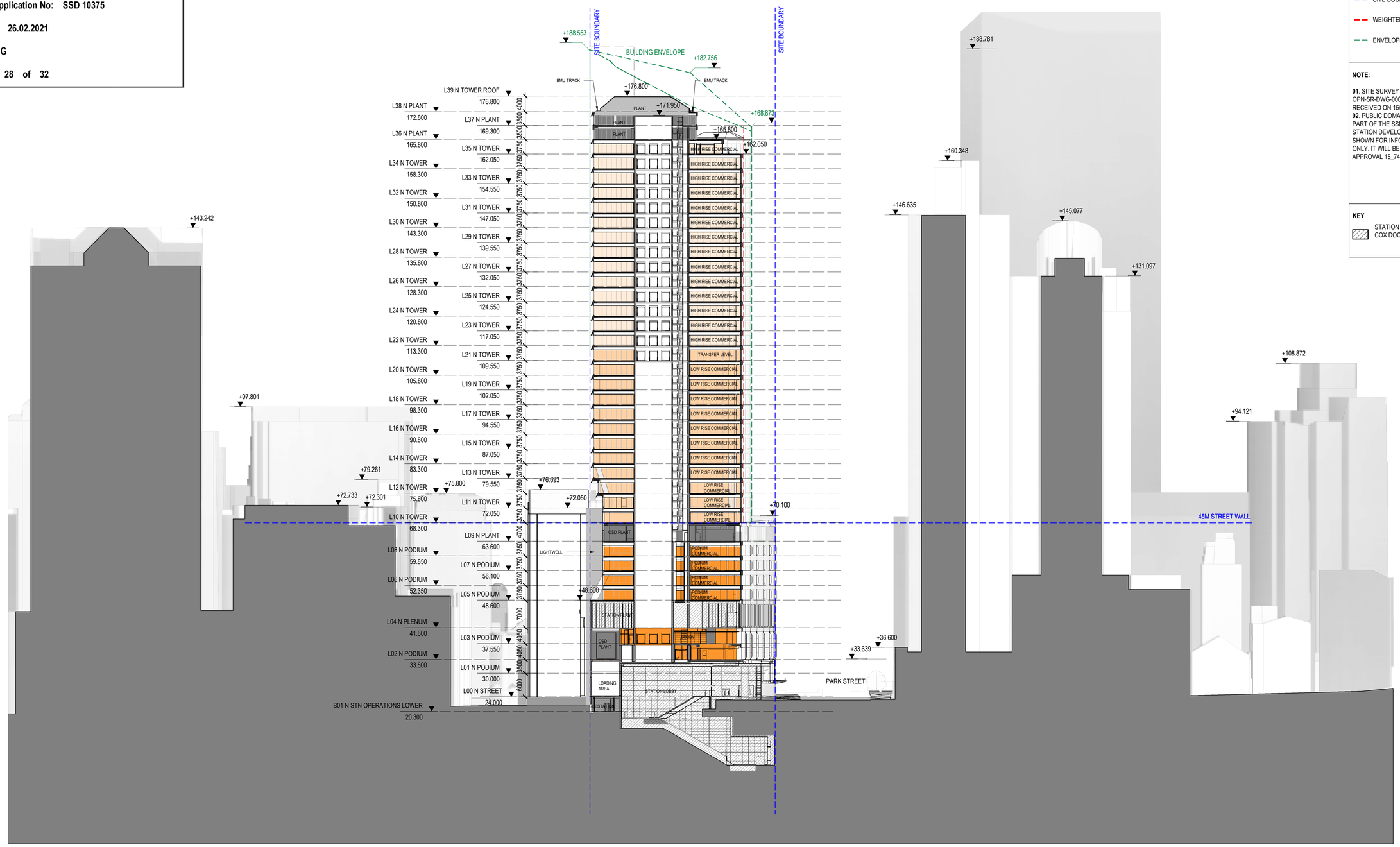

KEY

- PODIUM COMMERCIAL
- LOW RISE COMMERCIAL
- HIGH RISE COMMERCIAL

LEGEND

- SITE BOUNDARY
- WEIGHTED AVERAGE SETBACK
- ENVELOPE LINE

NOTE:

01. SITE SURVEY FILE NWRLSRT-RPS-OPN-SR-DWG-000003.A.01.INF.DWG, RECEIVED ON 15/11/2019.
02. PUBLIC DOMAIN DOES NOT FORM PART OF THE SSDA FOR OVER STATION DEVELOPMENT AND IS SHOWN FOR INFORMATION PURPOSES ONLY. IT WILL BE PART OF CSSI APPROVAL 15_7400.

KEY

- STATION AREAS (REFER TO COX DOCUMENTATION)

REV.	BY	DATE	DESCRIPTION	APPD.
D	F+P	29/10/20	SSDA RTS SUBMISSION TO DPIE	
C	F+P	08/10/20	SSDA RTS SUBMISSION (INTERNAL REVIEW)	
B	F+P	25/05/20	SSDA SUBMISSION TO DPIE	
A	F+P	20/03/20	SSDA SUBMISSION	

1:500 @ A1 — 0 5 10 15 20 25 m

A1 Original | Co-ordinate System: MGA Zone 56 | Height Datum: A.H.D. | This sheet may be prepared using colour and may be incomplete if copied

NOTE: Do not scale from this drawing.

CLIENT: NSW GOVERNMENT | sydney METRO

ISDP: OXFORD | CPB CONTRACTORS

The information shown on this drawing is for the purposes of the Sydney Metro Project only. No warranty is given or implied as to its suitability for any other purpose. The Service Providers accept no liability arising from the use of this drawing and the information shown thereon for any purpose other than the Sydney Metro Project.

SERVICE PROVIDERS: Foster + Partners, COX, CJ ARMS, BATESSMART, LCI, aurecon, TTW

DRAWN F+P
DESIGNED F+P
DRG CHECK SW / LB
DESIGN CHECK RP / LB
APPROVED RP/ML

DRG No. SMCSWSPS-FOS-OSN-AT-DWG-950010

PITT STREET INTEGRATED STATION DEVELOPMENT - OSN

SSDA
GENERAL ARRANGEMENT SECTION
SECTION B-B

STATUS: DETAILED DESIGN | SHEET 1 OF 1 | ©

METRO DRG No. | REV. D

100mm AT FULL SIZE Plot Date & Time 28/10/2020 18:01:51

Planning, Industry & Environment

Issued under the Environmental Planning and Assessment Act 1979

Approved Application No: SSD 10375

Granted on: 26.02.2021

Signed JG

Sheet No: 29 of 32



LEGEND

- SITE BOUNDARY
- WEIGHTED AVERAGE SETBACK
- ENVELOPE LINE

NOTE:

01. SITE SURVEY FILE NWRLSRT-RPS-OPN-SR-DWG-000003.A.01.INF.DWG, RECEIVED ON 15/11/2019.
02. PUBLIC DOMAIN DOES NOT FORM PART OF THE SSDA FOR OVER STATION DEVELOPMENT AND IS SHOWN FOR INFORMATION PURPOSES ONLY. IT WILL BE PART OF CSSI APPROVAL 15_7400.

KEY

- GLASS CURTAIN WALLING
- BACKPAINTED CLADDING
- METAL CLADDING
- STONE CLADDING
- CONCRETE
- LOUVRE
- TRANSLUCENT CURTAIN WALL
- WHITE SPANDREL GLAZING
- PAINTED RENDER
- SIGNAGE

NOTE:

REFER TO SSDA SIGNAGE REPORT FOR SIGNAGE DETAILS

REV.	BY	DATE	DESCRIPTION	APPD.
D	F+P	29/10/20	SSDA RTS SUBMISSION TO DPIE	
C	F+P	08/10/20	SSDA RTS SUBMISSION (INTERNAL REVIEW)	
B	F+P	25/05/20	SSDA SUBMISSION TO DPIE	
A	F+P	20/03/20	SSDA SUBMISSION	

1:500 @ A1 0 5 10 15 20 25 m

A1 Original | Co-ordinate System: MGA Zone 56 | Height Datum: A.H.D. | This sheet may be prepared using colour and may be incomplete if copied

NOTE: Do not scale from this drawing.

CLIENT: NSW GOVERNMENT | sydney METRO

ISDP: OXFORD | CPB CONTRACTORS

The information shown on this drawing is for the purposes of the Sydney Metro Project only. No warranty is given or implied as to its suitability for any other purpose. The Service Providers accept no liability arising from the use of this drawing and the information shown thereon for any purpose other than the Sydney Metro Project.

SERVICE PROVIDERS: Foster + Partners; COX; CJ ARMS; BATESSMART; LCI; aurecon; TTW

DRAWN F+P
DESIGNED F+P
DRG CHECK SW / LB
DESIGN CHECK RP / LB
APPROVED RP/ML

DRG No. SMCSWSPS-FOS-OSN-AT-DWG-960001

PITT STREET INTEGRATED STATION DEVELOPMENT - OSN

SSDA
GENERAL ARRANGEMENT ELEVATION
WEST ELEVATION - PITT STREET

STATUS: DETAILED DESIGN | SHEET 1 OF 1 | ©

METRO DRG No. | REV. D

100mm AT FULL SIZE Plot Date & Time 28/10/2020 18:02:37

Planning, Industry & Environment

Issued under the Environmental Planning and Assessment Act 1979

Approved Application No: SSD 10375

Granted on: 26.02.2021

Signed JG

Sheet No: 30 of 32



LEGEND

- SITE BOUNDARY
- WEIGHTED AVERAGE SETBACK
- ENVELOPE LINE

NOTE:

01. SITE SURVEY FILE NWRLSRT-RPS-OPN-SR-DWG-000003.A.01.INF.DWG, RECEIVED ON 15/11/2019.
02. PUBLIC DOMAIN DOES NOT FORM PART OF THE SSDA FOR OVER STATION DEVELOPMENT AND IS SHOWN FOR INFORMATION PURPOSES ONLY. IT WILL BE PART OF CSSI APPROVAL 15_7400.

KEY

- GLASS CURTAIN WALLING
- BACKPAINTED CLADDING
- METAL CLADDING
- STONE CLADDING
- CONCRETE
- LOUVRE
- TRANSLUCENT CURTAIN WALL
- WHITE SPANDREL GLAZING
- PAINTED RENDER
- SIGNAGE

NOTE:

REFER TO SSDA SIGNAGE REPORT FOR SIGNAGE DETAILS

REV.	BY	DATE	DESCRIPTION	APPD.
D	F+P	29/10/20	SSDA RTS SUBMISSION TO DPIE	
C	F+P	08/10/20	SSDA RTS SUBMISSION (INTERNAL REVIEW)	
B	F+P	25/05/20	SSDA SUBMISSION TO DPIE	
A	F+P	20/03/20	SSDA SUBMISSION	

1:500 @ A1 0 5 10 15 20 25 m

A1 Original | Co-ordinate System: MGA Zone 56 | Height Datum: A.H.D. | This sheet may be prepared using colour and may be incomplete if copied

NOTE: Do not scale from this drawing.

CLIENT: NSW GOVERNMENT | sydney METRO

ISDP: OXFORD | CPB CONTRACTORS

The information shown on this drawing is for the purposes of the Sydney Metro Project only. No warranty is given or implied as to its suitability for any other purpose. The Service Providers accept no liability arising from the use of this drawing and the information shown thereon for any purpose other than the Sydney Metro Project.

SERVICE PROVIDERS: Foster + Partners, COX, CJ ARMS, BATESSMART, LCI, aurecon, TTW

DRAWN F+P
DESIGNED F+P
DRG CHECK SW / LB
DESIGN CHECK RP / LB
APPROVED RP/ML

DRG No. SMCSWSPS-FOS-OSN-AT-DWG-960002

PITT STREET INTEGRATED STATION DEVELOPMENT - OSN

SSDA
GENERAL ARRANGEMENT ELEVATION
SOUTH ELEVATION - PARK STREET

STATUS: DETAILED DESIGN | SHEET 1 OF 1 | ©

METRO DRG No. | REV. D

100mm AT FULL SIZE Plot Date & Time 28/10/2020 22:12:28

Planning, Industry & Environment

Issued under the Environmental Planning and Assessment Act 1979

Approved Application No: SSD 10375

Granted on: 26.02.2021

Signed JG

Sheet No: 31 of 32



LEGEND

- SITE BOUNDARY
- WEIGHTED AVERAGE SETBACK
- ENVELOPE LINE

NOTE:

01. SITE SURVEY FILE NWRLSRT-RPS-OPN-SR-DWG-000003.A.01.INF.DWG, RECEIVED ON 15/11/2019.
02. PUBLIC DOMAIN DOES NOT FORM PART OF THE SSDA FOR OVER STATION DEVELOPMENT AND IS SHOWN FOR INFORMATION PURPOSES ONLY. IT WILL BE PART OF CSSI APPROVAL 15_7400.

KEY

- GLASS CURTAIN WALLING
- BACKPAINTED CLADDING
- METAL CLADDING
- STONE CLADDING
- CONCRETE
- LOUVRE
- TRANSLUCENT CURTAIN WALL
- WHITE SPANDREL GLAZING
- PAINTED RENDER
- SIGNAGE

NOTE:

REFER TO SSDA SIGNAGE REPORT FOR SIGNAGE DETAILS

100mm AT FULL SIZE Plot Date & Time 28/10/2020 18:04:02

REV.	BY	DATE	DESCRIPTION	APPD.
D	F+P	29/10/20	SSDA RTS SUBMISSION TO DPIE	
C	F+P	08/10/20	SSDA RTS SUBMISSION (INTERNAL REVIEW)	
B	F+P	25/05/20	SSDA SUBMISSION TO DPIE	
A	F+P	20/03/20	SSDA SUBMISSION	

1:500 @ A1 0 5 10 15 20 25 m

A1 Original | Co-ordinate System: MGA Zone 56 | Height Datum: A.H.D. | This sheet may be prepared using colour and may be incomplete if copied

NOTE: Do not scale from this drawing.

CLIENT: NSW GOVERNMENT | sydney METRO

ISDP: OXFORD | CPB CONTRACTORS

The information shown on this drawing is for the purposes of the Sydney Metro Project only. No warranty is given or implied as to its suitability for any other purpose. The Service Providers accept no liability arising from the use of this drawing and the information shown thereon for any purpose other than the Sydney Metro Project.

SERVICE PROVIDERS: Foster + Partners, COX, CJ ARMS, BATESSMART, LCI, aurecon, TTW

DRAWN F+P
DESIGNED F+P
DRG CHECK SW / LB
DESIGN CHECK RP / LB
APPROVED RP/ML

DRG No. SMCSWSPS-FOS-OSN-AT-DWG-960003

PITT STREET INTEGRATED STATION DEVELOPMENT - OSN

SSDA
GENERAL ARRANGEMENT ELEVATION
EAST ELEVATION - CASTLEREAGH STREET

STATUS: DETAILED DESIGN | SHEET 1 OF 1 | ©

METRO DRG No. | REV. D

Planning, Industry & Environment

Issued under the Environmental Planning and Assessment Act 1979

Approved Application No: SSD 10375

Granted on: 26.02.2021

Signed JG

Sheet No: 32 of 32



LEGEND

- SITE BOUNDARY
- WEIGHTED AVERAGE SETBACK
- ENVELOPE LINE

NOTE:

01. SITE SURVEY FILE NWRLSRT-RPS-OPN-SR-DWG-000003.A.01.INF.DWG, RECEIVED ON 15/11/2019.
02. PUBLIC DOMAIN DOES NOT FORM PART OF THE SSDA FOR OVER STATION DEVELOPMENT AND IS SHOWN FOR INFORMATION PURPOSES ONLY. IT WILL BE PART OF CSSI APPROVAL 15_7400.

KEY

- GLASS CURTAIN WALLING
- BACKPAINTED CLADDING
- METAL CLADDING
- STONE CLADDING
- CONCRETE
- LOUVRE
- TRANSLUCENT CURTAIN WALL
- WHITE SPANDREL GLAZING
- PAINTED RENDER
- SIGNAGE

NOTE:

REFER TO SSDA SIGNAGE REPORT FOR SIGNAGE DETAILS

100mm AT FULL SIZE Plot Date & Time 28/10/2020 18:05:19

REV.	BY	DATE	DESCRIPTION	APPD.
D	F+P	29/10/20	SSDA RTS SUBMISSION TO DPIE	
C	F+P	08/10/20	SSDA RTS SUBMISSION (INTERNAL REVIEW)	
B	F+P	25/05/20	SSDA SUBMISSION TO DPIE	
A	F+P	20/03/20	SSDA SUBMISSION	

1:500 @ A1 0 5 10 15 20 25 m

A1 Original | Co-ordinate System: MGA Zone 56 | Height Datum: A.H.D. | This sheet may be prepared using colour and may be incomplete if copied

NOTE: Do not scale from this drawing.

CLIENT: NSW GOVERNMENT | sydney METRO

ISDP: OXFORD | CPB CONTRACTORS

The information shown on this drawing is for the purposes of the Sydney Metro Project only. No warranty is given or implied as to its suitability for any other purpose. The Service Providers accept no liability arising from the use of this drawing and the information shown thereon for any purpose other than the Sydney Metro Project.

SERVICE PROVIDERS: Foster + Partners; COX; CJ ARMS; BATESSMART; LCI; aurecon; TTW Taylor Thomson Whitting

DRAWN F+P
DESIGNED F+P
DRG CHECK SW / LB
DESIGN CHECK RP / LB
APPROVED RP/ML

DRG No. SMCSWSPS-FOS-OSN-AT-DWG-960004

PITT STREET INTEGRATED STATION DEVELOPMENT - OSN

SSDA
GENERAL ARRANGEMENT ELEVATION
NORTH ELEVATION

STATUS: DETAILED DESIGN | SHEET 1 OF 1 | ©

METRO DRG No. | REV. D