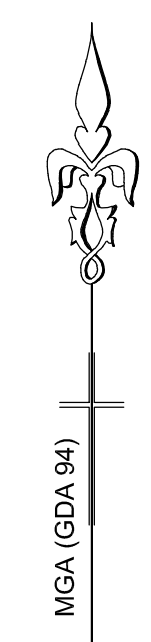
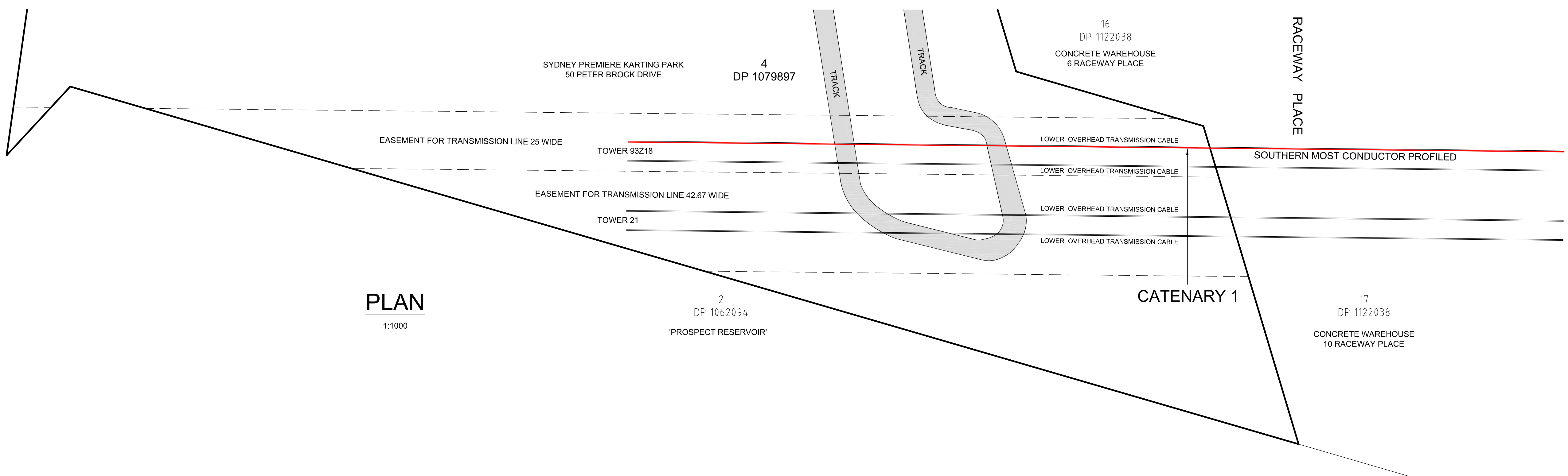


10 20 30 40 50 60 70 80 90 100 110 120 130 140 150 160 170 180 190 200 210 220 230 240 250 260 270 280 290 300 310 320 330 340 350 360 370 380 390 400 410 420 430 440 450 460 470 480 490 500 510 520 530 540 550 560 570 580 590 600 610 620 630 640 650 660 670 680 690 700 710 720 730 740 750 760 770 780 790 800 810 820 830 840 850 860 870 880 890 900 910 920 930 940 950 960 970 980 990 1000

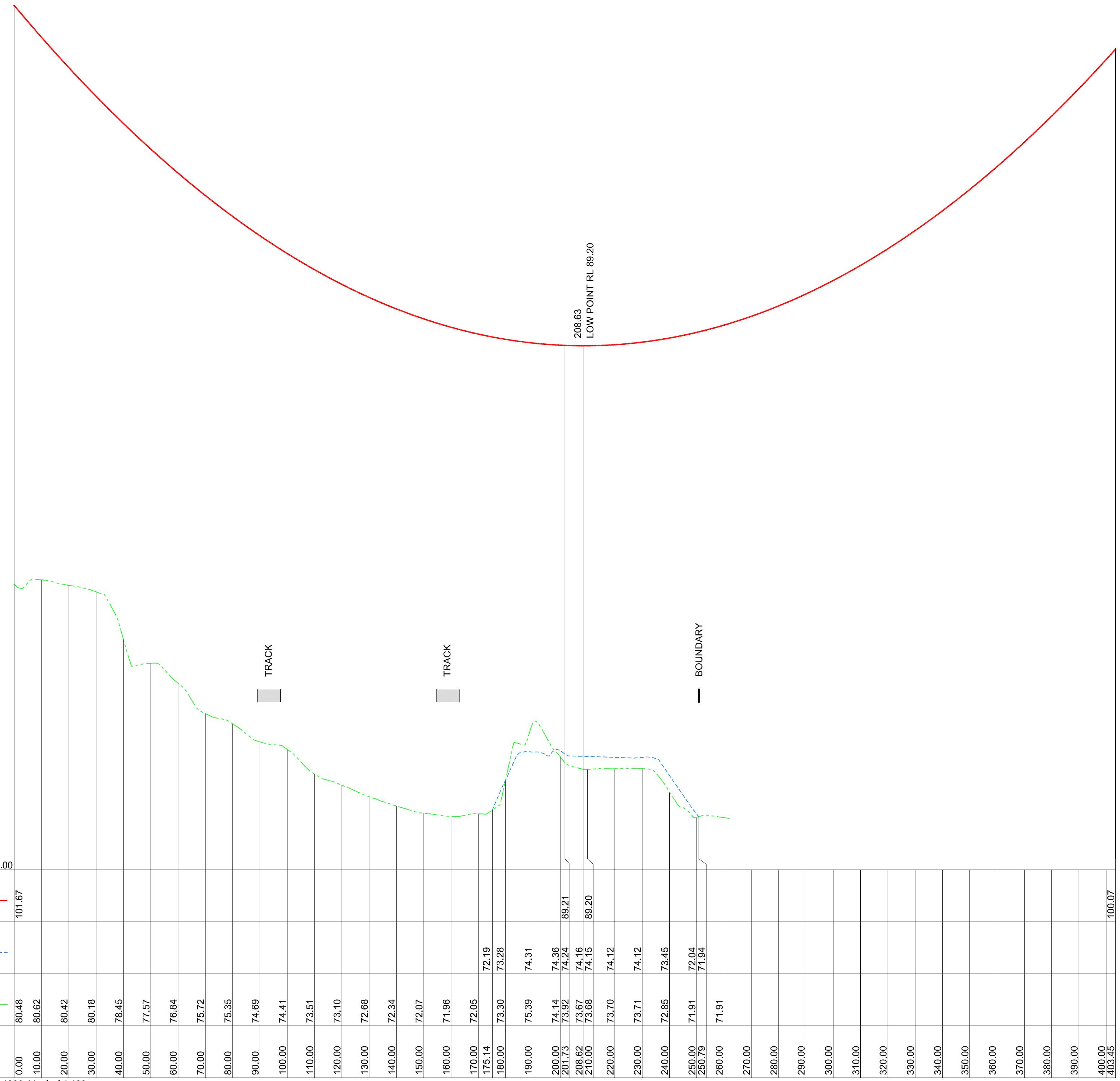


TOWER TOP RL 114.55
X ARM RL 103.85
INS ON X ARM RL 101.67 (SUSPENDED)

TOWER 93Z18

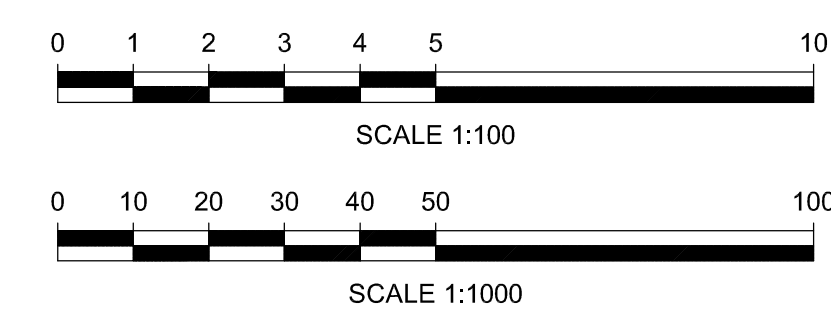
TOWER TOP RL 113.01
X ARM RL 102.26
INS ON X ARM RL 100.07 (SUSPENDED)

TOWER



PLAN TO BE PRINTED IN COLOUR

CATENARY OBSERVATIONS	
TIME	11:50 am
DATE	23-02-2021
AMBIENT TEMPERATURE	20 C
WIND SPEED (metres/sec)	0.5
WIND DIRECTION	SSE
ATMOSPHERIC CONDITIONS	Cloudy



USHER & COMPANY
Surveying & Land Development Consultants
A.B.N. 70 128 414 602
Suite 23, 1-3 Havilah Street, Chatswood NSW 2057
PO Box 1199, CHATSWOOD NSW 2057
Phone: (02) 9411 8166
Email: admin@ushersurvey.com.au

Amendments		
ISSUE	DATE	DETAILS
INITIAL	11-03-2021	
A	01-04-2021	PROPOSED DESIGN GROUND SURFACE ADDED
B	20-07-2021	UPDATED PROPOSED DESIGN GROUND SURFACE ADDED

APPROVED

PLAN:
SHOWING CATENARY 1
AT SYDNEY PREMIERE KART PARK
BEING LOT 4 IN DP 1079897

LGA:	BLACKTOWN	REDUCTION RATIO:	1:1000
SUBURB:	EASTERN CREEK	DATUM:	AHD
ORIGIN:	PM 178493 RL 72.552 AHD CLASS B, ORDER 2 SCIMS 24-02-2021	DATE OF SURVEY:	23-02-2021
		SURVEYED BY:	SC
		DRAWN BY:	LL

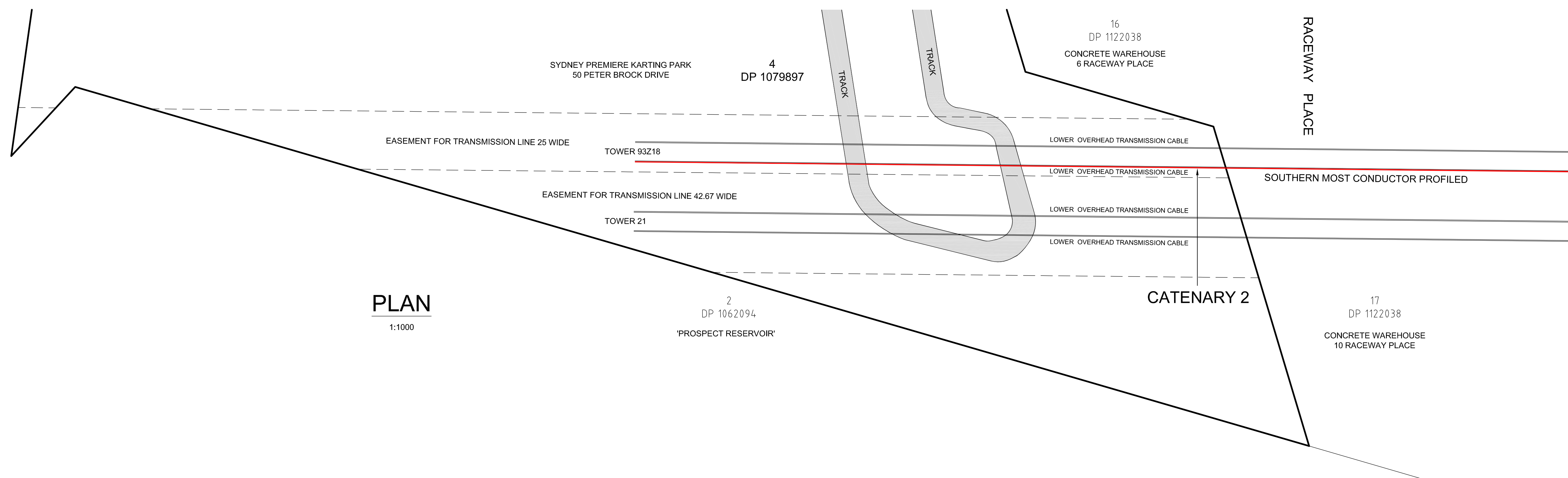
CLIENT:
Martens & Associates Pty Ltd

PLAN REFERENCE:
6334-CATENARY 1

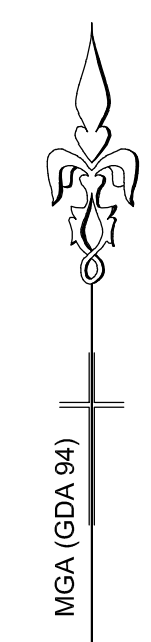
B1

ISSUE:
B

10 20 30 40 50 60 70 80 90 100 110 120 130 140 150 160 170 180 190 200 210 220 230 240 250 260 270 280 290 300 310 320 330 340 350 360 370 380 390 400 410 420 430 440 450 460 470 480 490 500 510 520 530 540 550 560 570 580 590 600 610 620 630 640 650 660 670 680 690 700 710 720 730 740 750 760 770 780 790 800 810 820 830 840 850 860 870 880 890 900 910 920 930 940 950 960 970 980 990 1000



PLAN
1:1000



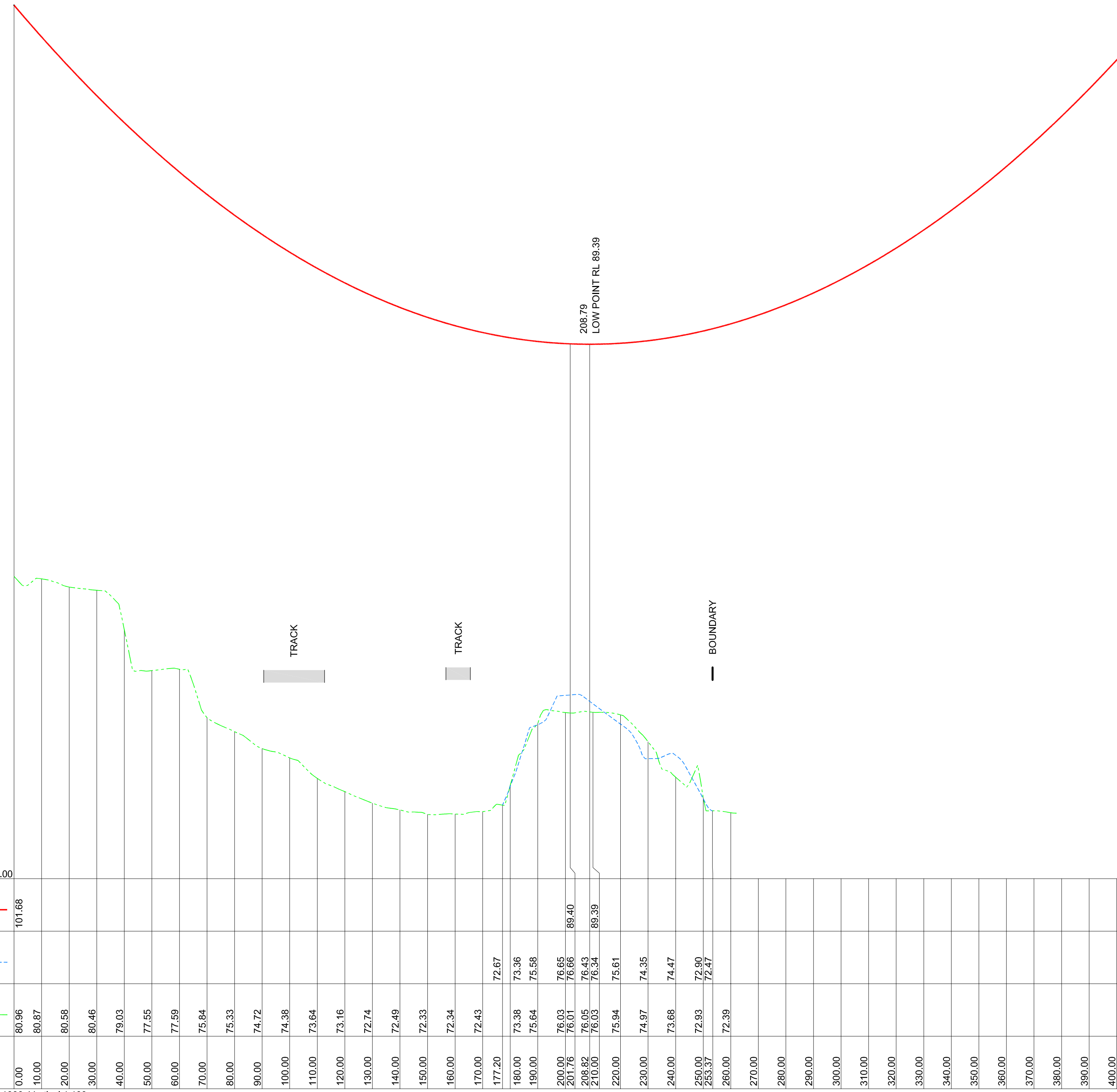
TOWER TOP RL 114.55
X ARM RL 103.85
INS ON X ARM RL 101.68 (SUSPENDED)

TOWER 93Z21

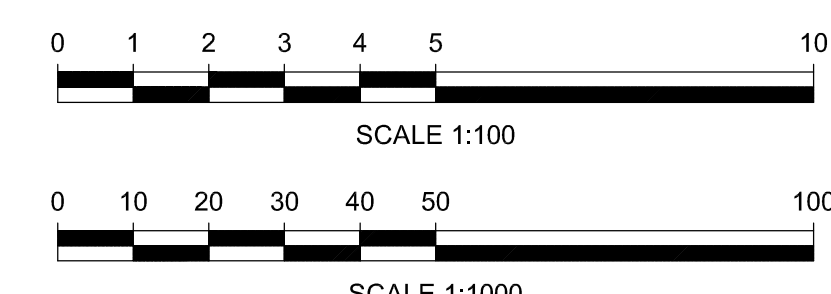
TOWER TOP RL 113.01
X ARM RL 102.27
INS ON X ARM RL 100.08 (SUSPENDED)

TOWER

PLAN TO BE PRINTED IN COLOUR



PROFILE



CATENARY OBSERVATIONS	
TIME	12.00 pm
DATE	23-02-2021
AMBIENT TEMPERATURE	20 C
WIND SPEED (metres/sec)	0.5
WIND DIRECTION	SSE
ATMOSPHERIC CONDITIONS	Cloudy

USHER & COMPANY
Surveying & Land Development Consultants
A.B.N. 70 128 414 602
Suite 23, 1-3 Havilah Street, Chatswood NSW 2057
PO Box 1199, CHATSWOOD NSW 2057
Phone: (02) 9411 8166
Email: admin@ushersurvey.com.au

APPROVED

Amendments		
ISSUE	DATE	DETAILS
INITIAL	11-03-2021	
A	01-04-2021	PROPOSED DESIGN GROUND SURFACE ADDED
B	20-07-2021	UPDATED PROPOSED DESIGN GROUND SURFACE ADDED

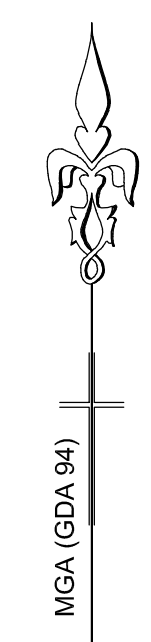
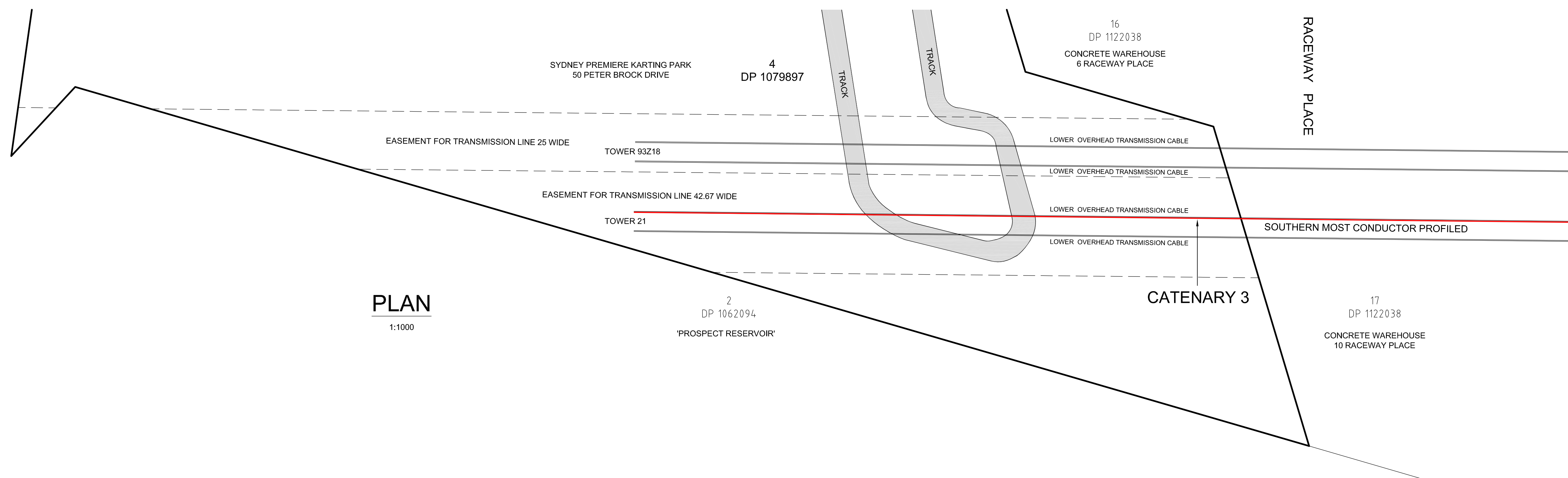
PLAN:
**SHOWING CATENARY 2
AT SYDNEY PREMIERE KART PARK
BEING LOT 4 IN DP 1079897**

LGA:	BLACKTOWN	REDUCTION RATIO:	1:1000
SUBURB:	EASTERN CREEK	DATUM:	AHD
ORIGIN:	PM 178493 RL 72.552 AHD CLASS B, ORDER 2 SCIMS 24-02-2021	DATE OF SURVEY:	23-02-2021
		SURVEYED BY:	SC
		DRAWN BY:	LL

CLIENT:
Martens & Associates Pty Ltd
PLAN REFERENCE:
6334-CATENARY 2

B1
ISSUE:
B

10 20 30 40 50 60 70 80 90 100 110 120 130 140 150 160 170 180 190 200 210 220 230 240 250 260 270 280 290 300 310 320 330 340 350 360 370 380 390 400 410 420 430 440 450 460 470 480 490 500 510 520 530 540 550 560 570 580 590 600 610 620 630 640 650 660 670 680 690 700 710 720 730 740 750 760 770 780 790 800 810 820 830 840 850 860 870 880 890 900 910 920 930 940 950 960 970 980 990 1000




TOWER TOP RL 114.97
X ARM RL 105.32
INS ON X ARM RL 102.90 (SUSPENDED)

TOWER 21

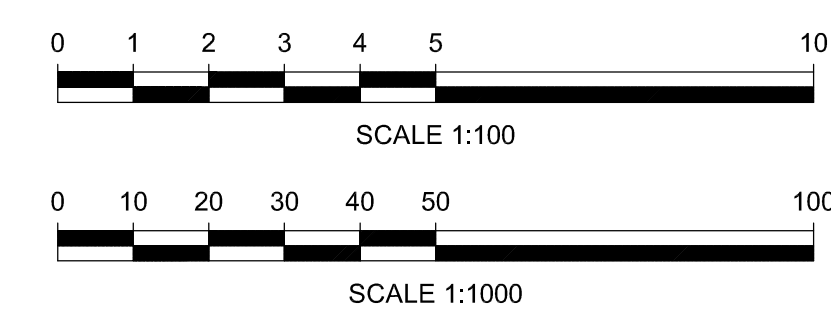
TOWER TOP RL 111.80
X ARM RL 102.14
INS ON X ARM RL 99.71 (SUSPENDED)

TOWER



PLAN TO BE PRINTED IN COLOUR

CATENARY OBSERVATIONS	
TIME	12.10 pm
DATE	23-02-2021
AMBIENT TEMPERATURE	20 C
WIND SPEED (metres/sec)	0.5
WIND DIRECTION	SSE
ATMOSPHERIC CONDITIONS	Cloudy



PROFILE

Chainage	0.00	81.16	100.00	80.97	20.00	80.77	30.00	80.60	80.40	40.00	80.35	80.17	50.00	80.07	79.91	60.00	79.91	79.02	77.96	70.00	77.49	80.00	76.05	90.00	75.07	100.00	74.51	110.00	74.08	120.00	73.91	130.00	73.72	140.00	73.51	150.00	73.39	160.00	73.44	170.00	73.40	180.00	73.60	73.71	185.00	75.62	190.00	76.04	200.00	76.18	76.81	89.40	201.82	76.15	210.00	76.12	76.79	89.35	215.44	76.13	76.78	89.35	220.00	76.15	76.78	230.00	76.19	76.77	240.00	76.19	76.76	250.00	76.18	76.35	260.00	73.73	73.63	73.81	266.36	73.81	270.00		280.00		290.00		300.00		310.00		320.00		330.00		340.00		350.00		360.00		370.00		380.00		390.00		400.00		403.64	
----------	------	-------	--------	-------	-------	-------	-------	-------	-------	-------	-------	-------	-------	-------	-------	-------	-------	-------	-------	-------	-------	-------	-------	-------	-------	--------	-------	--------	-------	--------	-------	--------	-------	--------	-------	--------	-------	--------	-------	--------	-------	--------	-------	-------	--------	-------	--------	-------	--------	-------	-------	-------	--------	-------	--------	-------	-------	-------	--------	-------	-------	-------	--------	-------	-------	--------	-------	-------	--------	-------	-------	--------	-------	-------	--------	-------	-------	-------	--------	-------	--------	--	--------	--	--------	--	--------	--	--------	--	--------	--	--------	--	--------	--	--------	--	--------	--	--------	--	--------	--	--------	--	--------	--	--------	--

Scale Horizontal 1:1000 Vertical 1:100

USHER & COMPANY
Surveying & Land Development Consultants
A.B.N. 70 128 414 602
Suite 23, 1-3 Havilah Street, Chatswood NSW 2057
PO Box 1199, CHATSWOOD NSW 2057
Phone: (02) 9411 8166
Email: admin@ushersurvey.com.au

APPROVED

Amendments		
ISSUE	DATE	DETAILS
INITIAL	11-03-2021	
A	01-04-2021	PROPOSED DESIGN GROUND SURFACE ADDED
B	20-07-2021	UPDATED PROPOSED DESIGN GROUND SURFACE ADDED

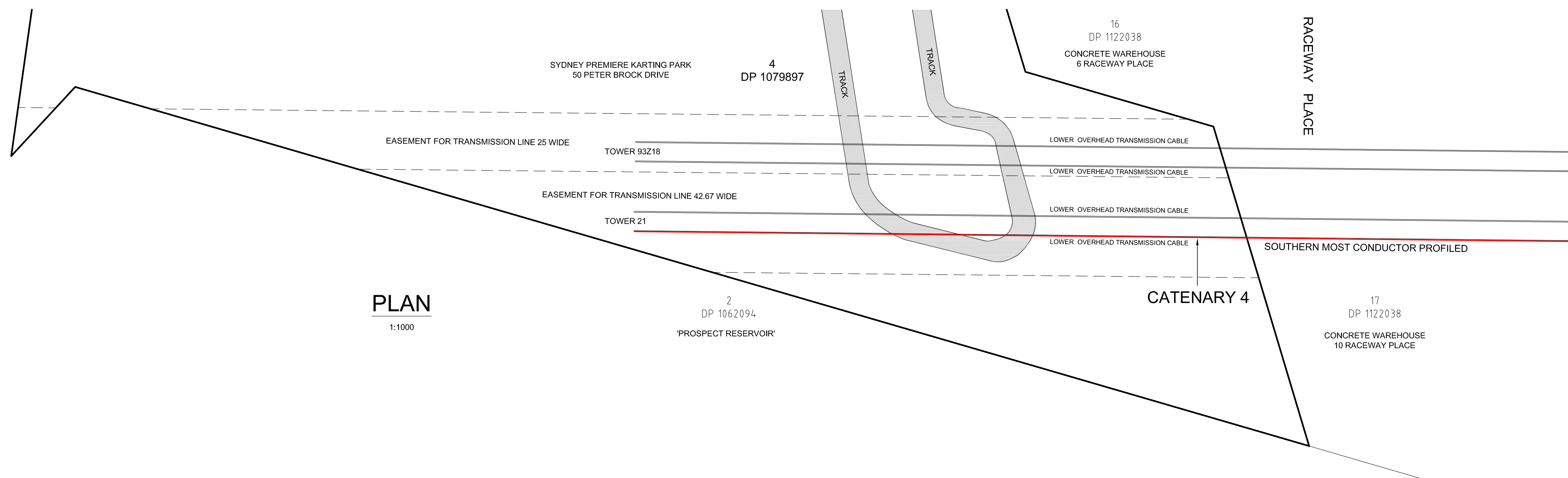
PLAN:
SHOWING CATENARY 3
AT SYDNEY PREMIERE KART PARK
BEING LOT 4 IN DP 1079897

LGA:	BLACKTOWN	REDUCTION RATIO:	1:1000
SUBURB:	EASTERN CREEK	DATUM:	AHD
ORIGIN:	PM 178493 RL 72.552 AHD CLASS B, ORDER 2 SCIMS 24-02-2021	DATE OF SURVEY:	23-02-2021
		SURVEYED BY:	SC
		DRAWN BY:	LL

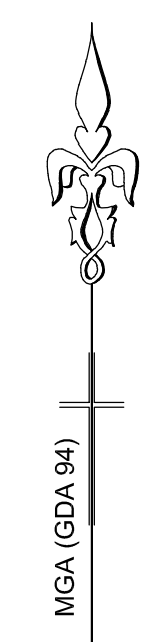
CLIENT:
Martens & Associates Pty Ltd
PLAN REFERENCE:
6334-CATENARY 3

B1
ISSUE:
B

10 20 30 40 50 60 70 80 90 100 110 120 130 140 150 160 170 180 190 200 210 220 230 240 250 260 270 280 290 300 310 320 330 340 350 360 370 380 390 400 410 420 430 440 450 460 470 480 490 500 510 520 530 540 550 560 570 580 590 600 610 620 630 640 650 660 670 680 690 700 710 720 730 740 750 760 770 780 790 800 810 820 830 840 850 860 870 880 890 900 910 920 930 940 950 960 970 980 990 1000



PLAN
1:1000




TOWER TOP RL 114.97
X ARM RL 105.35
INS ON X ARM RL 102.95 (SUSPENDED)

TOWER 21

TOWER TOP RL 111.80
X ARM RL 102.15
INS ON X ARM RL 99.71 (SUSPENDED)

TOWER



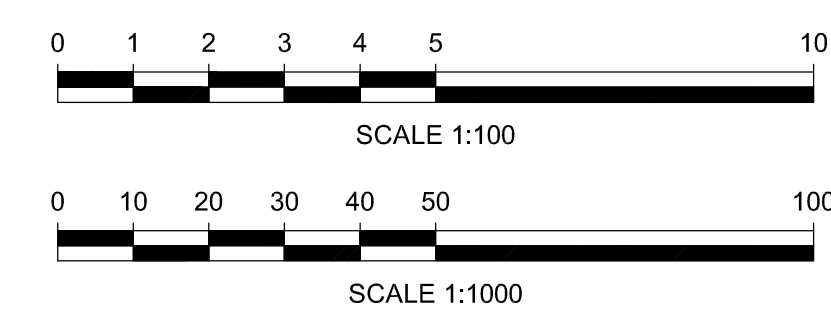
PLAN TO BE PRINTED IN COLOUR

CATENARY OBSERVATIONS	
TIME	12.20 pm
DATE	23-02-2021
AMBIENT TEMPERATURE	20 C
WIND SPEED (metres/sec)	1.0
WIND DIRECTION	SSE
ATMOSPHERIC CONDITIONS	Cloudy

PROFILE

Chainage	Ground Profile	Proposed (Design_OGR)	Catenary 4
0.00	81.05	102.95	102.95
10.00	80.76	101.71	101.71
20.00	80.66	100.52	100.52
30.00	80.50	99.40	99.40
40.00	80.27	98.34	98.34
50.00	80.01	97.33	97.33
60.00	79.72	96.38	96.38
70.00	79.75	95.50	95.50
80.00	77.63	94.67	94.67
90.00	76.41	93.90	93.90
100.00	75.02	93.19	93.19
110.00	74.39	92.54	92.54
120.00	74.14	91.95	91.95
130.00	74.02	91.41	91.41
140.00	73.97	90.94	90.94
150.00	73.90	90.52	90.52
160.00	73.77	90.17	90.17
170.00	73.81	89.87	89.87
180.00	73.97	74.03	89.63
190.00	75.37	75.99	89.45
200.00	77.12	77.65	89.33
210.00	77.13	78.32	89.32
220.00	76.68	78.11	89.27
230.00	76.51	77.95	89.26
240.00	76.33	77.65	89.27
250.00	76.11	77.76	89.32
260.00	76.18	77.55	89.44
270.00	76.50	77.17	89.61
280.00	74.77	74.48	89.85
290.00	74.17	74.17	90.14
300.00			90.49
310.00			90.90
320.00			91.37
330.00			91.90
340.00			92.49
350.00			93.13
360.00			93.84
370.00			94.60
380.00			95.43
390.00			96.31
400.00			97.25
410.00			98.25
420.00			99.31
430.00			99.71

Scale Horizontal 1:1000 Vertical 1:100



USHER & COMPANY
Surveying & Land Development Consultants
A.B.N. 70 128 414 602
Suite 23, 1-3 Havilah Street, Chatswood NSW 2057
PO Box 1199, CHATSWOOD NSW 2057
Phone: (02) 9411 8166
Email: admin@ushersurvey.com.au

APPROVED

Amendments		
ISSUE	DATE	DETAILS
INITIAL	11-03-2021	
A	01-04-2021	PROPOSED DESIGN GROUND SURFACE ADDED
B	20-07-2021	UPDATED PROPOSED DESIGN GROUND SURFACE ADDED

PLAN:
SHOWING CATENARY 4
AT SYDNEY PREMIERE KART PARK
BEING LOT 4 IN DP 1079897

LGA:	BLACKTOWN	REDUCTION RATIO:	1:1000
SUBURB:	EASTERN CREEK	DATUM:	AHD
ORIGIN:	PM 178493 RL 72.552 AHD CLASS B, ORDER 2 SCIMS 24-02-2021	DATE OF SURVEY:	23-02-2021
		SURVEYED BY:	SC
		DRAWN BY:	LL

CLIENT:
Martens & Associates Pty Ltd
PLAN REFERENCE:
6334-CATENARY 4

B1
ISSUE:
B