

Powering Sydney's Future

Potts Hill to Alexandria transmission cable project

Construction Vegetation and Biodiversity Management Plan

August 2020

TransGrid: State Significant Infrastructure - Powering Sydney's Future - Development and operation of a new 330 kV underground cable circuit



Construction Vegetation and Biodiversity Management Plan (CVBMP)

Document Details:

Project No:	**1595**
Project Name:	PSF - Supply and Installation of Integrated Cable Systems Rookwood to Beaconsfield
Document Name:	Construction Vegetation and Biodiversity Management Plan (CVBMP)
Document No:	TEA-PSF-MP-004.400
File Name:	TEA-PSF-MP-004.400 CVBMP_rev3 - FOR SUBMISSION

Revision Status:

Revision	Date	Description	Revised by
0	24/06/2020	Draft Issued for Consultation	Mark Favetta
2	06/07/2020	For Submission	Mark Favetta
3	13/08/2020	For Submission. Addresses DPIE review comments	Mark Favetta David Cummings

Document Approvals:

	Name	Credentials	Signature	Date
Prepared by:	David Cummings	PhD BSc (Hons) DipArb		13/08/2020
	Mark Favetta	B. Eng (Hons) Environment M.B.A.		13/08/2020
Reviewed by:	Ian Garrard	B. Nat Res M App Sc PhD RABSQA		13/08/2020
Approved by:	John Klaser (Project Director)	Cert. Building Cert. Civil Construciton Dip PM		13/08/2020

Table of Contents

Abbreviations and acronyms **6**
1 Introduction **7**
1.1 Context 7
1.2 Scope and objectives of the CVBMP 7
1.3 Targets 7
1.4 Project environmental management system overview 8
1.5 Changes since the Project EIS relevant to the CVBMP 8
1.6 Consultation for preparation of the CVBMP 8
2 Environmental Requirements **10**
2.1 Legislation 10
2.2 Guidelines and Standards 10
2.3 Condition of Approval 10
2.4 Environmental Management and Mitigation Measures (EMMMs) 10
3 Existing Environment **22**
3.1 Vegetation and Trees 22
3.2 Plant Community Types (PCTs) 22
3.3 Fauna Habitat 25
3.4 Trees 25
3.5 Fauna 26
3.5.1 Threatened species 26
3.5.2 Fauna habitats 29
3.6 Aquatic species 30
4 Project design considerations **31**
4.1 Infrastructure layout and construction 31
4.1.1 Post EIS design improvements 31
4.1.2 Arborist review 31
4.2 PCTs 33
4.3 Trees 33
4.3.1 Tree removal 33
4.3.2 Tree pruning 34
4.4 Fauna 35
4.4.1 Threatened Species 35
5 Environmental aspects and impacts **36**
5.1 Construction activities 36
5.2 Direct Impacts 36

5.2.1 Potential impacts on built structures that provide fauna habitat 36
5.2.2 Vegetation disturbance including street trees 37
5.2.3 Potential impacts to key fish habitat 37
5.3 Indirect impacts 37
5.4 Matters of National Environmental Significance 38
6 Vegetation and biodiversity management 38
6.1 Landscape Plans 38
6.1.1 Pre-clearing assessment and fauna clearance 39
6.1.2 Tree Protection Plans 40
6.1.3 Design changes during construction 43
6.1.4 Supervision of Works 43
6.1.5 Unexpected Impacts to Vegetation and Biodiversity 43
6.1.6 Tree monitoring 44
6.1.7 Landscaping around cable bridges 44
6.2 Community Consultation 44
6.3 Habitat offsets 44
6.3.1 Tree Planting 44
6.3.2 Nest boxes 46
6.4 Avoidance 46
7 Environmental control measures 47
7.1 Vegetation and biodiversity control measures 47
8 Compliance Management 52
8.1 Roles and responsibilities 52
8.2 Training & Induction 52
8.3 Monitoring and inspection 53
8.4 Reporting 53
8.5 Audits 56
8.6 Licenses and permits 56
9 Review and improvement 57
9.1 Continuous improvement 57
9.2 CVBMP update and amendment 57
10 References 57
Appendix 1 – Consultation Evidence 58
Appendix 2 – Tree Register 65
Appendix 3 – Landscape Plans 66
Appendix 4 – TransGrid Guidance notes 67

Page is meant to be blank

Abbreviations and acronyms

Abbreviation/ Acronym	Expanded term
AMP	Asbestos Management Plan
ASSMP	Acid Sulfate Soils Management Plan
CAQMP	Construction Air Quality Management Plan
CEMP	Construction Environmental Management Plan
CHMP	Construction Heritage Management Plan
CLMP	Contaminated Land Management Plan
CNVMP	Construction Noise and Vibration Management Plan
CoA	Condition of Approval
CVBMP	Construction Vegetation and Biodiversity Management Plan
CSWMP	Construction Soil and Water Management Plan
CTTMP	Construction Traffic and Transport Management Plan
CVBMP	Construction Vegetation and Biodiversity Management Plan
CWMP	Construction Waste Management Plan
DPIE	Department of Planning Industry and Environment
ECM	Environmental Control Measure
EMMM	Environmental Management Mitigation Measure
ESCMP	Erosion and Sediment Control Plan
FMP	Flood Management Plan
FMS	Flood Mitigation Strategy
GMS	Groundwater Management Strategy
OOHW Protocol	Out-of-hours work Protocol
PCT	Plant Community Types
PSF	Powering Sydney's Future
SSLGMP	Site Specific Landfill and Gas Management Plan
SWMP	Surface Water Management Plan
TARP	Trigger, Action and Response Plan
TEC	Threatened Ecological Community
TCP	Traffic Controls Plans
UCLAFP	Unexpected Contaminated Land and Asbestos Finds Procedure

1 Introduction

1.1 Context

The Powering Sydney's Future – Potts Hill to Alexandria transmission cable project (the project) involves the construction of 330kV underground cables between TransGrid's Rookwood Road substation at Potts Hill and the Beaconsfield West substation Alexandria.

The NSW Department of Planning, Industry and Environment (DPIE) assessed the project as State Significant Infrastructure (SSI-8583) proposal and granted Infrastructure Approval on 14 May 2020 in accordance with Section 5.19 of the *Environmental Planning and Assessment Act 1979* (EP&A Act).

TransGrid and its contractors will construct the Project infrastructure.

The purpose of this Construction Vegetation and Biodiversity Management Sub-Plan (CVBMP) is to describe how construction impacts on vegetation and biodiversity will be avoided, minimised and managed.

1.2 Scope and objectives of the CVBMP

The key objective of the CVBMP is to ensure that impacts to vegetation and biodiversity are minimised. To achieve this objective, the following will be undertaken:

- Ensure controls and procedures are implemented during construction activities to avoid, minimise or manage potential adverse impacts to flora and fauna within and adjacent to the Project corridor;
- Ensure measures are implemented to address:
    - the requirements of the Minister's Conditions of Approval (CoA) for SSI-8583;
    - the Environmental Management and Mitigation Measures (EMMMs) listed in the *Powering Sydney's Future (PSF) Potts Hill to Alexandria transmission cable project* Environmental Impact Statement (EIS) as documented in the Amendments Report;
    - applicable environmental legislation; and
    - applicable contract requirements.

This Sub-plan is applicable to all activities during construction of the Project, including all areas where physical works will occur or areas that may be otherwise impacted by the construction works, and under the control of the TransGrid and its contractors. All staff and sub-contractors are required to operate under the requirements of this Sub-plan and related environmental management plans, over the full duration of the construction program.

1.3 Targets

The following targets have been established for the management of vegetation and biodiversity impacts during the Project:

- Ensure full compliance with the relevant legislative requirements;
- No disturbance to vegetation and biodiversity outside the approved construction footprint and associated access tracks and ancillary facilities, unless directed by TransGrid to remove unsound trees;
- Minimal removal of street trees;
- No increase in distribution of weeds currently existing within the Project areas;
- No new weeds introduced to the Project areas;
- No transfer of plant diseases or pathogens to or from the Project work areas;

- No net loss of significant habitat resources including hollow logs and tree nesting hollows;
- Effective rehabilitation / revegetation that ensures different successional stages of rehabilitation are achieved, where applicable;
- No fauna mortality during construction;
- Avoid spread of feral animals as a result of construction;
- No pollution or siltation of aquatic ecosystems, wetlands, endangered ecological communities or threatened species habitat within the design capabilities of protection measures, such as sediment basins and spill containment systems; and
- Minimise barriers to fauna movement and fish passage.

1.4 Project environmental management system overview

The Project Environmental Management System (EMS) is described in Figure 1-1.

To achieve the intended environmental performance outcomes, TransGrid and its contractors has established, implemented, will maintain and continually improve a project EMS.

The EMS consists of environmental plans, including this Sub-plan, procedures, protocols and tools as set out below and illustrated in Figure 1-1.

1.5 Changes since the Project EIS relevant to the CVBMP

The EIS included a number of potential route options and other project alternatives. Further detailed design and assessment has been undertaken for the final route only, consistent with the Amendment Report and Conditions of Approval. The following changes documented in the EIS and Conditions of Approval are considered in this CVBMP.

- An underbore (special crossing) of the Cooks River from the cul-de-sac at the end of Lindsay Street into Lees Park before the cable route continues on to Harmony Street, Ashbury has replaced the cable bridge proposed in the EIS. This avoids mangrove clearing and direct impact to PCT920 located at Southern bank of Cooks River in Campsie.
- The proposed construction laydown area at Cooke Park in Belfield, within the Strathfield Local Government Area (LGA) will not be used, as it is no longer required to support construction of the project.
- The Constitution Road alignment will be used in place of the Windsor Road, Terry Road and Hill Street alignment, which avoids potential direct impact to PCT 1281 (Johnson Park Bushcare site) associated with underboring under the Dulwich Hill Light Rail corridor at Terry Road.
- There are some changes to locations of open trenching and underboring, however the alignment has been maintained.
- Works are not required within Arlington Oval and Marrickville Park.

1.6 Consultation for preparation of the CVBMP

This CVBMP has been provided to relevant stakeholders including City of Canterbury Bankstown Council, Inner West Council, City of Sydney Council and NSW Environment, Energy and Science (formally OEH). Consultation requirements are described in the CEMP.

Comments have been addressed as detailed in Appendix 1.

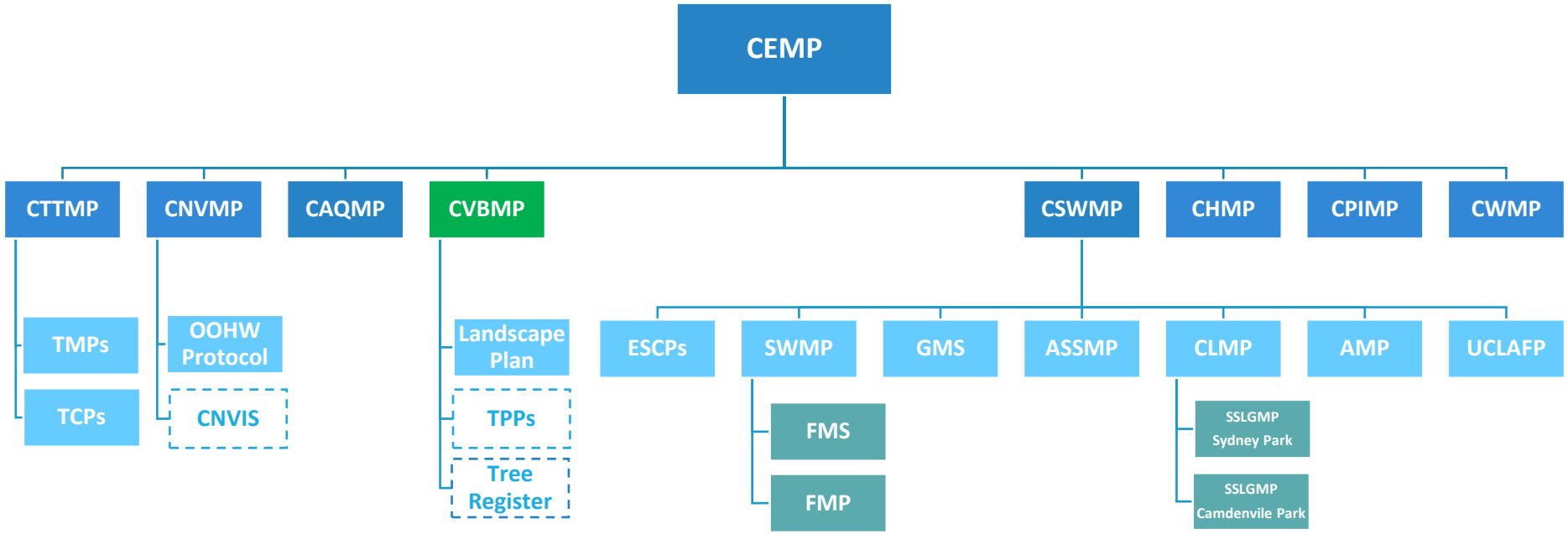

Figure 1-1 Project environmental management system

2 Environmental Requirements

2.1 Legislation

Legislation relevant to vegetation and biodiversity management includes:

- *Biodiversity Conservation Act 2016*
- *Biosecurity Act 2015*
- *Environment Protection and Biodiversity Conservation Act 1999*
- *Environmental Planning and Assessment Act 1979*
- *Fisheries Management Act 1994*
- *Pesticides Act 1999.*

Relevant provisions of the above legislation are explained in the register of legal and other requirements included in Appendix A1 of the CEMP.

2.2 Guidelines and Standards

The main guidelines, specifications and policy documents relevant to this Sub-plan include:

- Australian Standard AS 4373 Pruning of Amenity Trees
- Australian Standard 4970 – 2009 Protection of Trees
- Australian Standard 2303 - 2015 Tree Stock for Landscape Use
- Australian Standard 4970–2009 Protection of trees on development sites
- Australian Standard 4419-2003 Soils for Landscaping

2.3 Condition of Approval

The CVBMP is developed in accordance with the Conditions of Approval (CoA) from the DPIE as described in Table 2-1.

2.4 Environmental Management and Mitigation Measures (EMMMs)

The EMMMs as documented in the Amendments Report are presented in Table 2-1.

.

Table 2-1 Relevant Conditions of Approval

CoA.	Conditions of approval	Document Reference	How addressed
C3	The following CEMP Sub-plans must be prepared in consultation with the relevant government agencies identified for each CEMP Sub-plan in Table 1. d) Vegetation and biodiversity – EES, Relevant council(s)	Section 1.6 Appendix 1	A Sub-Plan has been prepared which incorporates all mitigation and management measures identified in the Project EIS and Amendments Report. Consultation was undertaken with relevant the government agencies: • EES • Canterbury Bankstown Council • Inner West Council • City of Sydney Council
C4	Details of all information requested by an agency to be included in a CEMP Sub-plan as a result of consultation, including copies of all correspondence from those agencies, must be provided with the relevant CEMP Sub-Plan.	Appendix 1	Appendix 1 details all correspondence with relevant agencies and their comments.
C5	Any of the CEMP Sub-plans may be submitted along with, or subsequent to, the submission of the CEMP but in any event, no later than one (1) month before construction.	This CVBMP	Condition noted. CEMP approval will be at least 1 month following the initial submission of the CEMP.
C6	Construction must not commence until the CEMP and all CEMP Sub-plans have been approved by the Planning Secretary. The CEMP and CEMP Sub-plans, as approved by the Planning Secretary, must be implemented for the duration of construction. Where construction of the SSI is staged, construction of a stage must not commence until the CEMP and sub-plans for that stage have been approved by the Planning Secretary.	This CVBMP	Construction will not commence until the CEMP and all CEMP Sub-plans have been approved by the Planning Secretary. The CEMP and CEMP Sub-plans, as approved by the Planning Secretary, will be implemented for the duration of construction. Where construction of the SSI is staged, construction of a stage will not commence until the CEMP and sub-plans for that stage have been approved by the Planning Secretary.
C7	The CEMP and CEMP Sub-plans required under this approval must be prepared by suitably qualified and experienced persons in accordance with relevant guidelines, and include where relevant:	Document Control Page. Section 2.2	The plan has been prepared by prepared by suitably qualified and experienced persons. Relevant guidelines have been used.
	(a) a summary of relevant background or baseline data;	Section 3 Section 4	Relevant background or baseline data has been fully considered.
	(b) details of:		

CoA.	Conditions of approval	Document Reference	How addressed
	(i) the relevant statutory requirements (including any relevant approval, licence or lease conditions);	Section 2.1	Relevant statutory requirements have been identified.
	(ii) any relevant limits or performance measures and criteria; and	Table 8-2	Daily inspections are proposed for compliance with tree protection plans. Any non-conformances associated with tree protections would be recorded and reported in the Monthly report. A range of other performance measures and information is reported on in the monthly report, including unexpected impacts.
	(iii) the specific performance indicators that are proposed to be used to judge the performance of, or guide the implementation of, the SSI or any management measures;	Section 8.3	Performance indicators are identified in Section 8.3. Compliance and implementation with all Conditions of Approval and ECMs will also be tracked and reported on.
	(c) any relevant commitments or recommendations identified in the EIS;	Table 2-2	Relevant commitments and recommendations established in the EIS have been followed. Refer Table 2-2.
	(d) a description of the measures to be implemented to comply with the relevant statutory requirements, limits, or performance measures and criteria;	Section 7	Section 7 contains a list of environmental control measures to comply with the relevant statutory requirements, limits, or performance measures and criteria.
	(e) a program to monitor and report on the:		
	(i) impacts and environmental performance of the SSI; and	Section 8.3	Monitoring is described in Section 8.3.
	(ii) effectiveness of the management measures set out pursuant to paragraph (d);	Section 9.1	The effectiveness of the management measures will be reported through monthly reports and quarterly reviews consistent with Section 9.1.
	(f) a contingency plan to manage any unpredicted impacts and their consequences and to ensure that ongoing impacts reduce to levels below relevant impact assessment criteria as quickly as possible;	Section 6.1.4 Section 6.1.5 Section 9.1	A comprehensive program to identify unpredicted impacts include supervision and management of unexpected impacts, supported by environmental controls,

CoA.	Conditions of approval	Document Reference	How addressed
			training and monitoring inspection to prevent or reduce levels of impact. Continuous improvement will be implemented in accordance with Section 9.1 and CEMP Section 7.
	(g) a program to investigate and implement ways to improve the environmental performance of the SSI over time;	CEMP Section 8 CEMP Section 8.4 Sect 7	A number of events may trigger the update and revision of the CTTMP, these are detailed in section 9.1 Continuous improvement will be implemented in accordance with Section 9.1 and CEMP Section 7.4
	(h) a protocol for managing and reporting any:		
	(i) incident, non-compliance or exceedance of any impact assessment criterion and performance criterion;	CEMP Section 7 Section 6.1.5 CEMP Section 8.7	A protocol for CEMP incident and emergency response is included in the CEMP. Unexpected impacts will be managed in accordance with Section 6.1.5. Corrective and preventative actions will be managed in accordance with CEMP Section 8.7
	(ii) complaint; or	Community Communication Strategy Section 6 Complaints management system .	In accordance with the Conditions of Approval Part B, all complaints will be managed in accordance with the Community Communication Strategy (Refer section 6 for protocol) and via the complaints management system.
	(iii) failure to comply with other statutory requirements; and	CEMP Section 8.3 CEMP Section 8.4 Section 9.1 CEMP Section 7.3 CEMP Section 8.7	TransGrid and its contractors are obliged to comply with all statutory requirements. In the event of failure to meet statutory requirements, these would be immediately recorded, reported to TransGrid consistent with CEMP Sections 8.3 and 8.4. and action would be taken. Investigations would be undertaken consistent with the triggers

CoA.	Conditions of approval	Document Reference	How addressed
			in Section 9.1 for continuous improvement, with immediate actions taken to address any incidents or emergencies consistent with the CEMP section 7.3 Further details on corrective and preventative actions is provided in the CEMP Section 8.7
	(i) a description of the roles and environmental responsibilities for relevant employees, as well as training and awareness; and	Section 8.1	A description of roles and responsibilities has been included.
	(j) a protocol for periodic review of the CEMP and associated subplans and programs.	Section 9.1	Refer Section 9.1 for information related to how continuous improvement
E21	**Avoidance** Unless otherwise agreed with the Planning Secretary, the Proponent must ensure that the SSI does not cause impacts that result in the removal of: a) PCTs, as shown on the maps in the EIS; b) threatened species, populations and EECs, as shown on the maps in the EIS; c) key fish habitat in the Cooks River, as shown on the maps in the EIS; d) all high retention value trees, as shown on the maps in the EIS, with the exception of Tree 54 adjacent to the Muir Road cable bridge; and e) all trees in: • Sydney Park in Alexandria (including any vegetation in the City Farm orchard, and any disturbance within the nursery depot); • Barwon Park Road in Alexandria and St Peters; • Johnson Park Bushcare site and GreenWay in Dulwich Hill; • Constitution Road in Dulwich Hill; • Mildura Reserve in Campsie; • Muir Road in Chullora (fig trees in central median); and • Fifth Avenue in Campsie (heritage listed trees).	This CVBMP Section 6.	The alignment of the project avoids the areas identified in this condition. Table 7-1 identifies ECMs to achieve this requirement.

CoA.	Conditions of approval	Document Reference	How addressed
	Note: The Department acknowledges that underboring will occur below identified vegetation and habitat in some parts of the project area, in a manner that is unlikely to impact vegetation and biodiversity values.		
E22	The Proponent must implement reasonable and feasible measures to avoid or minimise impacts on other trees in the project area, where practicable.	Section 0 Section 6	Project design considerations and vegetation and biodiversity management measures are discussed in Sections 0 and 6.
E23	**Replacement** The Proponent must implement all reasonable and feasible measures to ensure that any trees required to be removed for the SSI are replaced with at least two trees of similar biodiversity value in that location, or other measures as may be agreed with the relevant council(s) to ensure that the SSI results in a net improvement of biodiversity values over the long term.	Section 6.3.	Habitat offsets are identified in Section 6.3.
E24	**Vegetation and Biodiversity CEMP Sub-Plan** The Vegetation and Biodiversity CEMP Sub-Plan required under Condition C3 must include a: a) detailed Landscape Plan(s) that includes: i. final infrastructure locations, including transmission cable infrastructure and ancillary facilities; ii. existing vegetation and biodiversity values in the project area, including all trees (including high, medium and low retention value trees) and other vegetation, PCTs, key fish habitat and threatened species, populations and EECs; iii. trees and other vegetation that is required to be removed, pruned or otherwise affected for the project in the short term or long term; and iv. proposed replacement and/or compensatory plantings consistent with Condition E23, including locations, species and planting details (including sizes, quantities and maintenance), or other measures as may be agreed by the relevant council(s); b) detailed justification for removal of any trees or biodiversity values identified in Condition E21 or E22 above that is not able to be avoided, including consideration of: i. the ecological, health, amenity and visual values of the vegetation; and ii. all options to avoid vegetation removal, including relocation or redesign of infrastructure or ancillary components, and other vegetation protection measures; c) protocol for managing any additional unexpected direct or indirect impact on vegetation or biodiversity values that is not identified within a landscape plan under sub-condition (a) above, in consultation with the relevant council(s);	Section 6 Section 6.1.5 Section 6.1.6. Section 6.4 Appendix 2	Detailed Landscape Plans are included in Appendix 2 – Tree Register and Appendix 3 – Landscape Plans. All information is shown with the exception of E24(a)(iv) location of proposed compensatory planting. The location and delivery method of the proposed compensatory planting is subject to agreement with Councils. TransGrid and its contractors are committed to meeting E24(a)(iv). Should it be identified that trees listed in E21 are required to be removed or biodiversity vales identified in E21 are impacted, further detailed justification will be provided. This plan provides detail on all expected impacts. A protocol for managing any additional unexpected direct or indirect impact on vegetation or biodiversity values that is not identified within a landscape plan is included in Section 6.1.5.

CoA.	Conditions of approval	Document Reference	How addressed
	d) description of the measures to be implemented in the project area to: i. minimise the amount of clearing and indirect impacts to vegetation; ii. minimise long term impacts on vegetation, including risks associated with root growth in proximity to the project-related infrastructure; iii. minimise impacts on fauna habitat resources such as hunting and foraging areas, habitat trees and hollow-bearing trees; iv. minimise impacts on fauna, including undertaking pre-clearance surveys and avoiding impacts during key breeding seasons for threatened bats and birds; v. protect vegetation and fauna habitat outside of the approved disturbance areas; vi. minimise impacts of any infrastructure in public parks and open space areas, including ensuring appropriate depth of cover to allow vegetation and/or turf cover; vii. manage potential indirect impacts on threatened flora and fauna species; viii. control weeds, including measures to avoid and mitigate the spread of noxious weeds; and ix. control feral pests; and e) protocol for community engagement and notification to inform the public of any tree removal associated with the project; and f) monitoring program to monitor vegetation impacts (including impacts from underboring) and replanting activities during and following construction.		A description of the measures to be implemented in E24(d) is described in Section 6 and Section 6.4. Protocols for community engagement to inform the community of Tree removal are included in the **Community Communication Strategy**. A monitoring program to monitor vegetation impacts is described in Section 6.1.6.
E34	The Proponent must construct and operate the SSI with the objective of minimising light spillage to surrounding properties. All lighting associated with the SSI must be consistent with the requirements of *Australian Standard 4282-1997 Control of the obtrusive effects of outdoor lighting* and relevant Australian Standards in the series *AS/NZ 1158 – Lighting for Roads and Public Spaces.* Notwithstanding, the Proponent must implement reasonable and feasible measures to minimise any residual lighting impacts to sensitive receivers, in consultation with affected land users.	ECM-VB26	Lighting impacts will be managed in consistent with this requirement.

Table 2-2 Environmental Mitigation and Management Measures (EMMMs)

Impact	REMMM ID	Measure	Document Reference	How addressed
Relocation of resident fauna	BD1	Pre-clearance survey of trees to be removed will be undertaken by a suitably qualified ecologist to identify/locate active nests in use by native animals.	Section 6.1.1	Refer Section 6.1.1
Critical life- cycle events (e.g. breeding or nursing)	BD2	The removal of nest trees will be supervised by a qualified ecologist/licensed wildlife handler.	Section 6.1.1	Refer Section 6.1.1
Grey-headed Flying-fox habitat	BD3	Any fauna that will not disperse independently will be captured and relocated to a suitable location nearby. Prior to any disturbance by construction works, pre-clearance surveys of stormwater culverts and pipes that may be suitable habitat for roosting bats will be undertaken to identify bats for relocation.	Section 6.1.1	Refer Section 6.1.1
Construction footprint	BD4	If active bird nests are identified during the pre-clearance survey, avoidance of vegetation clearing works during late winter/early spring breeding/nesting period will be considered.	Section 6.1.1	Refer Section 6.1.1
Temporary fencing	BD5	Work sites outside of the road reserve will be delineated with temporary fencing/barriers along the perimeter to avoid encroachment into vegetated areas.		Where required barriers, fencing, tape, signage or other visual delineation would be used.
Sedimentation of waterways	BD6	Appropriate controls will be utilised to manage exposed soil surfaces and stockpiles to reduce sediment discharge into waterways, in accordance with the Blue Book (Landcom, 2004). All works within proximity to drainage lines will have adequate sediment and erosion controls. Revegetation of disturbed areas will commence as soon as practicable to reduce the risk of erosion.	CSWMP	Refer CSWMP
Dust generation	BD7	Dust suppression measures, as outlined in an AQMP, will be implemented during construction works to limit dust at work sites. Revegetation of disturbed areas will commence as soon as practicable to reduce areas likely to create dust.	AQMP	Refer AQMP
Spread of weeds and pathogens	BD8	Vehicles, machinery and waste associated with construction will remain within work sites and laydown areas and will not impinge on areas of retained vegetation. Weeds (listed under the NSW Biosecurity Act 2015) present within construction laydown areas or work sites will be managed in	CSWMP	Refer CSWMP

Impact	REMMM ID	Measure	Document Reference	How addressed
		accordance with the regional priority objectives of the Greater Sydney Regional Strategic Management Plan 2017 – 2022.		
Construction staff training	BD9	All construction personnel will undertake an environmental induction that will include items such as: • potential or actual presence of threatened species or habitats; • site environmental procedures (vegetation management, sediment and erosion control, exclusion fencing and the prevention of the spread of weeds); • response to environmental emergencies (chemical spills, fire, and injured fauna); and • key environmental project personnel.	CSWMP	Refer CSWMP
Tree removal and replanting	BD10	The project will avoid the removal of trees wherever feasible and reasonable. Where avoidance is not possible, a tree replanting strategy/landscape plan will be developed in consultation with the relevant council. Similar species of trees will be replanted, where feasible. Where this is not possible, suitable trees for specific local conditions will be determined. The suitability of the replacement trees will be confirmed by a qualified arborist, in consultation with TransGrid's cable specialists. Trees will be removed at the time of construction if trenching activities impact tree roots to a point where the tree is no longer viable (as determined by the project arborist). No trees will be removed within the parklands of Sydney Park in Alexandria, along Constitution Road in Dulwich Hill and at the Johnson Park Bushcare site in Dulwich Hill.	Section 6.3.	This EMMM is superseded by Condition of Approval E23.
Cable monitoring for tree impacts	BD11 (Operation)	Where cable monitoring systems identify a potential impact of tree roots on the operating transmission cable, a qualified arborist will be called on to investigate further. If there is potential for damage to the cables, the tree will need to be removed. Removal will be limited only to trees that are affecting the transmission cable.	Section 6.1.6	A monitoring program to monitor vegetation impacts is described in Section 6.1.6. Tree removal to design for operations is described Section 6.1.3.
Tree retention	BD12	The following will be considered during the detailed design phase to retain trees wherever possible: • review the alignment of the transmission cable circuit to avoid impacting the structural root zone (SRZ) or more than 10% of	Section 4.3 Section 6.1.3	The approach managing impacts associated with the SRZ and TPZ is documented in Sections 4.3 and 6.1.3.

Impact	REMMM ID	Measure	Document Reference	How addressed
		the tree protection zone (TPZ) where possible, with priority consideration given to heritage areas and high retention value trees; and • locate construction facilities and infrastructure (e.g. site offices, plant/equipment storage) outside of tree protection zones.		
Tree protection	B13	The following tree protection measures will be implemented: • all tree pruning must be in accordance with the AS 4373-2007 Pruning of Amenity Trees (Standards Australia 2007) and the Code of Practice for the Amenity Tree Industry (NSW WorkCover, 1998); • all tree work on retained trees is to be carried out by an arborist with a minimum AQF Level 3 qualification in Arboriculture; • trunk, branch and/ or ground protection measures for high retention value trees that extend into or are located in the roadway, will comply with AS 4970-2009 Protection of trees on development sites (Standards Australia, 2009a); and • ground protection will be used within the TPZ and SRZ, where possible, to prevent root damage caused by compaction of the soil and the loss of water infiltration and oxygen to the trees root system. Ground protection may include a permeable membrane such as geotextile fabric beneath a layer of mulch, crushed rock or rumble boards. The location and distribution of roots of trees to be retained will be determined through low or non-destructive excavation methods such as hydro-vacuum excavation (sucker truck), air spade and manual excavation, where required, immediately prior to excavation works commencing.	Section 6	Refer Section 6.
Tree monitoring	BD14	A qualified arborist will be consulted in the event there is a change to the condition of high retention value trees in the project area due to construction activity. A qualified arborist will inspect high retention value trees within the project area for any damage once construction is completed and tree protection measures have been removed.	Section 6	Refer Section 6.
Cable installation in key fish habitat	BD15	DPI Water's *Controlled activities on waterfront land – Guidelines for laying pipes and cables in watercourses on waterfront land*	CSWMP	Refer CSWMP.

Impact	REMMM ID	Measure	Document Reference	How addressed
		(DPI, 2012) will be used to inform the cable installation at the Cooks River.		
Protection of water quality in the Cooks River	BD16	The following water quality measures will be implemented: • water collected during construction (e.g. during dewatering or surface water inflows to the trench or pits) will be discharged or disposed of in accordance with the Protection of the Environment Operations Act 1997 and the ANZECC Water Quality Guidelines (2000) for 95% protection level for marine ecosystems; • the water discharge point will be at a stable point on the bank or across riparian vegetation to allow slowing of water before travelling further downstream. Where feasible, the velocity of downstream flows will not exceed natural seasonal flow velocities. Sediment and erosion mitigation measures will be implemented in accordance with ESCPs; and • contaminated water captured during construction will be disposed of at an appropriately licensed facility.	CSWMP	Refer CSWMP.
Weed control at the Cooks River	BD17	Weed control will be implemented within the project area at the Cooks River, where required, to maintain restored areas as weed free.	CSWMP	Refer CSWMP.
Light spill impacts on fauna	BD18	In the event that construction works within or adjacent to the Johnson Park bushcare site, Cooks River and Sydney Park are required to be undertaken at night, project lighting will be directed towards work sites and away from stands of vegetation.	ECM-VB26	Lighting impacts will be managed in consistent with this requirement.
Landscaping and rehabilitation	LV4	Ground stabilisation, landscaping and rehabilitation at cable bridge crossings will be undertaken once installation of the cable bridge is complete and will be monitored for a period of at least six months.	ECM-VB30	Ground stabilisation, landscaping and rehabilitation at cable bridge crossings will be managed in consistent with this requirement.
Tree removal and replanting	LV5	The project will avoid the removal of trees wherever feasible and reasonable. Where avoidance is not possible, a tree replanting strategy/landscape plan will be developed in consultation with the relevant council. To mitigate the visual impact of tree removal, similar species of trees will be replanted, where feasible. Where this is not possible, suitable trees for specific local conditions will be determined. The suitability of the replacement trees will be confirmed by a qualified arborist, in consultation with TransGrid's cable specialists. Trees will be	Section 6.3.1	This EMMM is superseded by Condition of Approval E23. The project will avoid the removal of trees wherever feasible and reasonable. Where avoidance is not possible, a tree replanting strategy/landscape plan will be developed in consultation with the relevant council. To mitigate the visual impact of tree

Impact	REMMM ID	Measure	Document Reference	How addressed
		removed at the time of construction if trenching activities impact tree roots to a point where the tree is no longer viable (as determined by the project arborist). No trees will be removed within the parklands of Sydney Park in Alexandria, along Constitution Road in Dulwich Hill and at the Johnson Park Bushcare site in Dulwich Hill (this is consistent with BD910).		removal, similar species of trees will be replanted, where feasible. Where this is not possible, suitable trees for specific local conditions will be determined. The suitability of the replacement trees will be confirmed by a qualified arborist, in consultation with TransGrid's cable specialists. Trees will be removed at the time of construction if trenching activities impact tree roots to a point where the tree is no longer viable (as determined by the project arborist). No trees will be removed within the parklands of Sydney Park in Alexandria, along Constitution Road in Dulwich Hill and at the Johnson Park Bushcare site in Dulwich Hill (this is consistent with BD910), without the approval of the Planning Secretary.
Sydney Park impacts	LV6	The final transmission cable circuit will follow Barwon Park Road and existing stormwater infrastructure wherever possible to avoid impacting established trees within or adjacent to Sydney Park.	ECM-VB08	EMMM superseded by CoA E21.

3 Existing Environment

The following sections summarise existing vegetation and biodiversity within and adjacent to the Project footprint including species, communities and habitats. The key reference documents are the Project EIS, ecological assessment and Biodiversity Development Assessment Report (BDAR) and Arboricultural Impact Assessment included as part of the Project EIS (AECOM, 2019).

3.1 Vegetation and Trees

Ninety-three percent of the vegetation within the project area (9.9 hectares) are urban exotics and natives. The remaining seven percent of vegetation within the project area is classified as the following two PCTs as defined by the NSW Bionet Vegetation Classification System:

- Mangrove Forest in the estuaries of the Sydney Basin Bioregion and South East Corner Bioregion, PCT 920 (0.76 hectares); and
- Sydney Turpentine-Grey Ironbark Open Forest on shale in the lower Blue Mountains and Sydney Basin Bioregion, PCT 1281 (0.2 hectares).

These vegetation types are discussed further below.

3.2 Plant Community Types (PCTs)

The project area is largely modified and disturbed containing exotic plants (including weeds) and native tree species, which are classed as 'urban exotics and natives'[1]. Typically, these areas include vegetation such as backyard trees, street trees, gardens and median strips.

Based on the validation surveys undertaken as part of the Project EIS (AECOM, 2019), most of the vegetation within the within the project area (9.9 hectares) is classed as vegetation. The vegetation class has been further broken down into trees, which have been further assessed for their retention value in the Potts Hill to Alexandria Transmission Cable Route Arboriculture Assessment Report (ELA 2019). Remaining vegetation falls within PCTs, as described in Section 3.2.

Table 3-1 provides a summary of vegetation features, including PCTs identified in the Project EIS.

[1] Classification by the NSW Office of Environment and Heritage (OEH), now the Department of Planning, Industry and Environment.

Table 3-1 Vegetation features, including PCTs identified in the Project EIS

Vegetation feature	Identified location	Description	Comment
Mangrove Forest in the estuaries of the Sydney Basin Bioregion and South East Corner	Cooks River	The project area includes some Mangrove Forests, which are protected under the Fisheries Management Act 1994. Mangrove Forest also provides potential habitat for the *Myotis macropus* (Southern Myotis), *Pteropus poliocephalus* (Grey-headed Flying-fox), *Miniopterus schreibersii oceanensis* (Eastern Bentwing-bat), *Mormopterus australis* (Little Bentwing-bat), Eastern Coastal Free-tailed Bat (*Micronomus norfolkensis*) and *Haliaeetus leucogaster* (White-bellied Sea-eagle) (ELA 2019).	The cable route construction methodology has been refined to avoid this PCT (underbore). No impacts on Mangrove Forests are expected.
Sydney Turpentine-Grey Ironbark Open Forest on shale in the lower Blue Mountains and Sydney Basin Bioregion (STIF)	Dulwich Hill	A small area of STIF was identified to occur in the project area at Dulwich Hill (ELA 2019). This PCT occurs in Sydney and is heavily fragmented, with only 0.5 percent its original extent remaining intact. Subsequently, STIF is a TEC listed as Critically Endangered under the BC Act and EPBC Act.	The cable route alignment has been refined to avoid the *Sydney Turpentine-Grey Ironbark Open Forest* (PCT 1281). No impacts on PCT1281 are expected.
PCT 1281 Sydney Turpentine-Grey Ironbark Open Forest on shale in the lower Blue Mountains and Sydney Basin Bioregion (unvalidated)	Johnson Park Bushcare site	PCT 1281 was identified to be present at the Johnson Park Bushcare site as shown in Figure 3-1. The area of PCT 1281 is around 0.2 ha.	
PCT 920- Mangrove Forest in the estuaries of the Sydney Basin Bioregion and South East Corner Bioregion	Southern bank of Cooks River in Campsie	PCT 920 was identified to be present at the southern bank of Cooks River in Campsie as shown in Figure 3-2 and Figure 3-3. The area of PCT 920 is around 0.76 ha.	The cable route alignment has been refined to directionally drill under the mangrove forest and avoid direct impacts on this PCT. No impacts on PCT920 are expected.



Figure 3-1 PCT 1281 located at Johnson Park Bushcare site

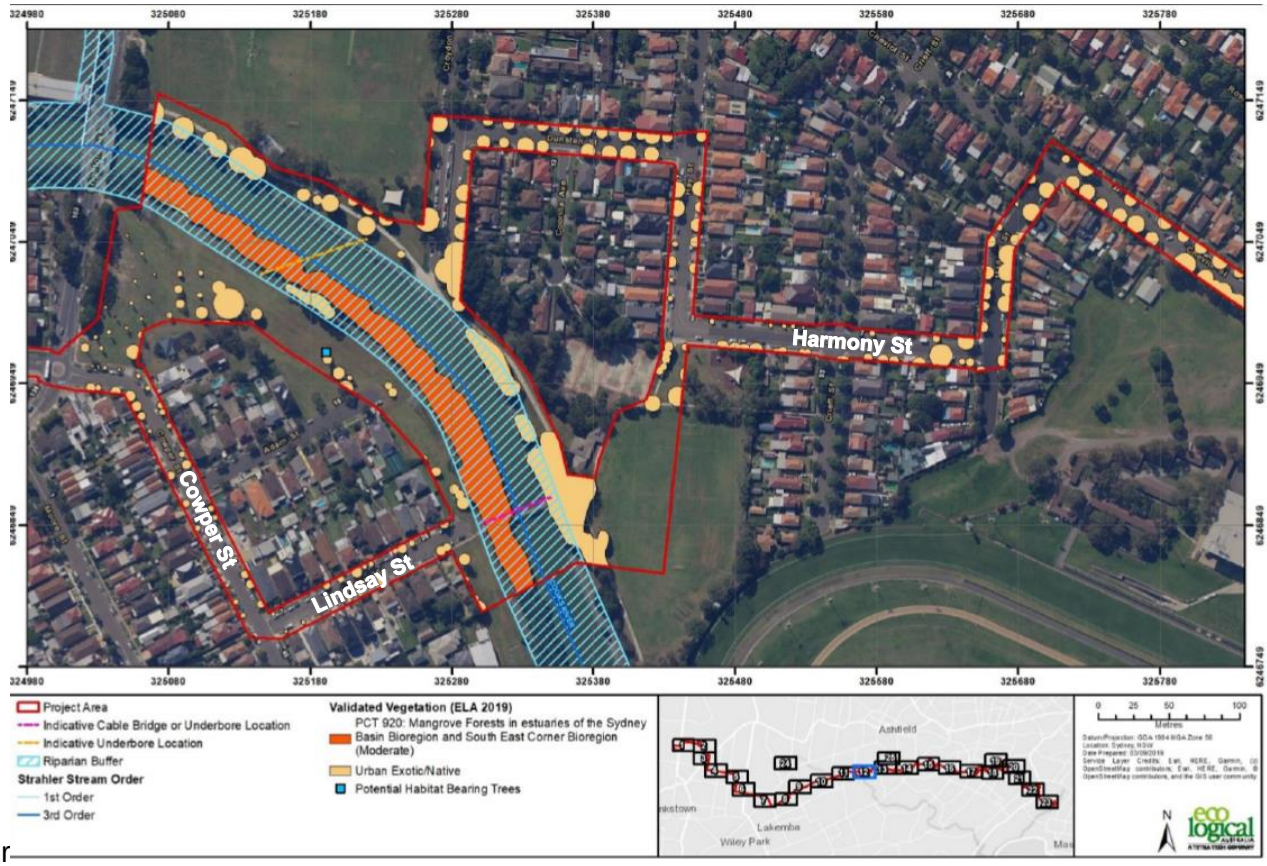

r

Figure 3-2 PCT920 located at Southern bank of Cooks River in Campsie – Plan View



Figure 3-3 PCT920 located at Southern bank of Cooks River in Campsie – Photograph

3.3 Fauna Habitat

Native and exotic vegetation including plantings, as well as built structures such culverts, drains, bridges and substation infrastructure may provide habitat for fauna in the urban environment. Trees may provide important habitat where they include hollows or are feed trees to fauna species in the project Area.

About 7,642 square metres of the mangroves located on the southern bank of Cooks River are considered to be Type 2 key fish habitat as shown in Figure 3-5. On the northern bank of the Cooks River there are about 9.5 square metres of isolated mangroves plants as shown in Figure 3-5. The following threatened species *M. macropus* (Southern Myotis), *P poliocephalus* (Grey-headed Flying-fox), *M. schreibersii oceanensis* (Eastern Bentwing-bat*), M. australis* (Little Bentwing-bat), *M. norfolkensis* (Eastern Coastal Free-tailed Bat) and *H. leucogaster* (White-bellied Sea-eagle) have also been identified to be potentially associated with this PCT in the Project Area (ELA 2019).

The BDAR identified some stormwater culverts and pipes may provide potential habitat for bats. In addition, *P poliocephalus* (Grey-headed Flying-fox), may also forage amongst trees including exotic species and street tree plantings in the Project Area.

3.4 Trees

A tree is defined for the project in accordance with the Conditions of Approval and Australian Standard AS4970-2009 as a long lived woody perennial plant greater than (or usually greater than) 3 m in height with one or relatively few main stems or trunks.

There are approximately 2677 trees planted along the project corridor.

Tree surveys were completed as part of the Arboricultural Impact Assessment included in the Project EIS. Inner West Council has provided additional information of Street Trees post EIS. The datasets have been merged to create a Tree Register. Refer Appendix 2.

Table 3-2 Aboricultural data and Tree Register

Project EIS – Arboriculture assessment	Tree Register – Merged dataset EIS & Inner West Council data	Tree SRZs near project infrastructure [a]	Tree TPZs with near work zone [b]
The Project EIS identified 2,367 trees across the project area.	The merged dataset contains 2677 trees across the project area	There are approximately 52 trees located near the project infrastructure.	There are approximately 763 trees located within the work zone.
Tree Retention Value • High: 104 • Medium: 1,580 • Low: 683	Tree Retention Value: • High: 119 • Medium: 1758 • Low: 713 • Other: 87	Tree Retention Value: • High: 4 • Medium: 38 • Low: 9 • Other: 1	Tree Retention Value: • High: 32 • Medium: 543 • Low: 171 • Other: 17

Note:
[a] Calculated based on a typical 1.6m wide trench. Trees located above horizontal direct drilling are excluded. Potential clashes of tree SRZs are based on the intersection with project infrastructure.
[b] Potential clashes with tree TPZ are based on intersection with a 3.5m buffer around the project trench (one lane width).

As the alignment predominately is within road reserves, the majority of trees are street trees which are located within the verge and central medians. There are some street trees located within the roadway in Juliett Street, Marrickville.

3.5 Fauna

3.5.1 Threatened species

Species with potential to occur within the project area

The Project EIS identified potential for seven threatened fauna species within the project area as shown in Table 3-3. Six of these threatened species are species associated with PCT920 (Mangrove Forest).

Stormwater culverts and pipes may also provide low potential habitat for the bats

Species identified within the project area

A colony of Long-nosed Bandicoots (*Perameles nasuta*) has recently been rediscovered within the suburbs of Dulwich Hill, Lewisham and Petersham in Sydney's Inner West. This population of Australian native, nocturnal marsupials has been declared as an Endangered Population under the *Biodiversity Conservation Act 2016*.

Records of *Perameles nasuta* have been found in proximity (<100 metres) to the project area near the Johnson Park Bushcare site (Refer Figure 3-4).

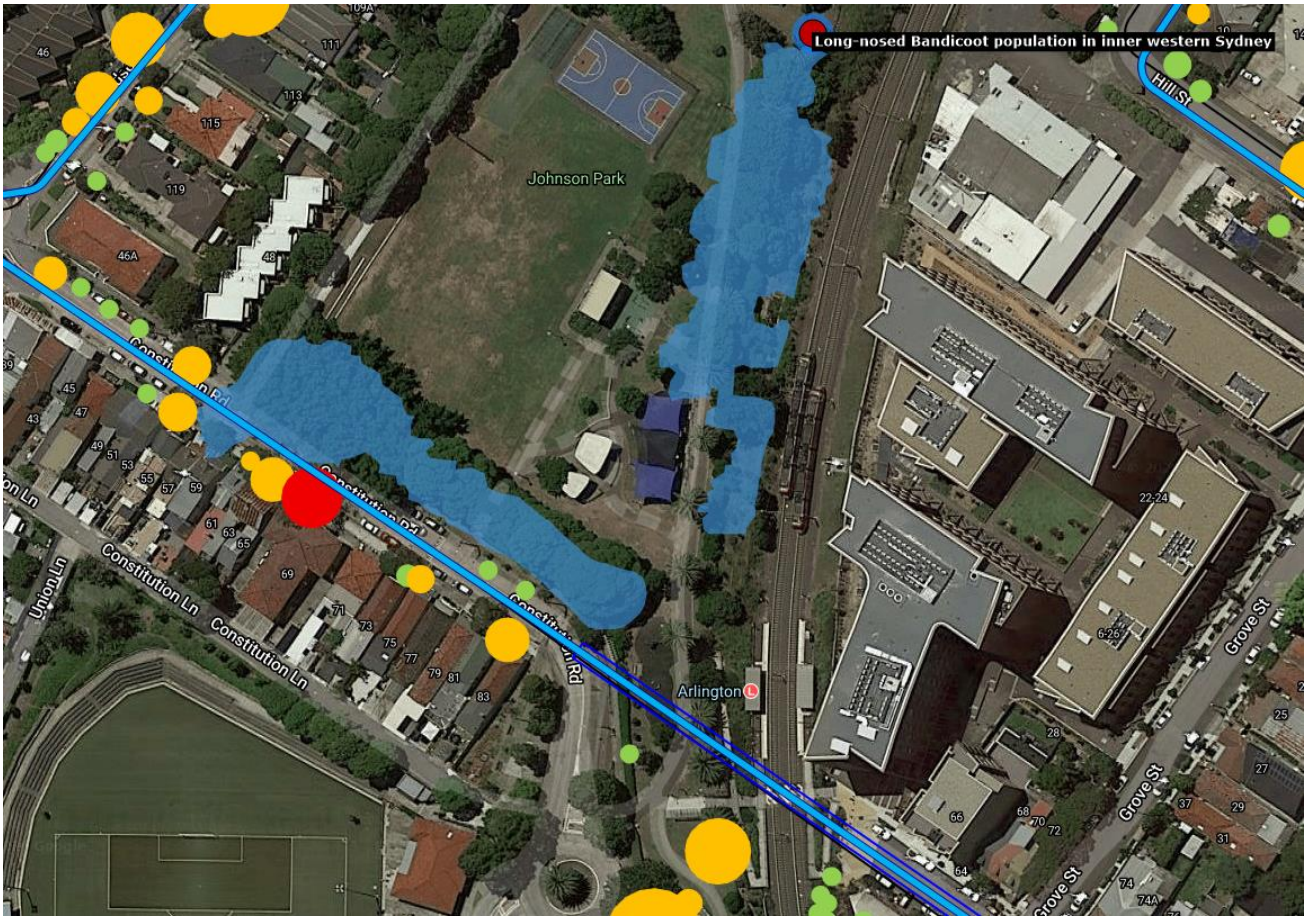

Figure 3-4 – Johnson Park Bushcare site and Constitution Road, Dulwich Hill – Long-nose Bandicoots population.

Table 3-3 Threatened species potentially occurring within the project area

Species name	Common name	BC Act listing status	EPBC Act listing status	Potential Habitat			Comments
				PCT20	Non-native vegetation	Culverts & storm-water pipes	
Miniopterus australis (foraging)	Little Bentwing-bat	V	NL	Y		Y	PCT1920 to be avoided via underboring or trenching above culvert and pipes where present. Culverts and stormwater pipes provide low potential of suitable habitat.
Miniopterus schreibersii oceanensis (foraging)	Eastern Bentwing-bat	V	NL	Y		Y	PCT1920 to be avoided via underboring or trenching above culvert and pipes where present. Culverts and stormwater pipes provide low potential of suitable habitat
Mormopterus norfolkensis (foraging)	Eastern Freetail-bat	V	NL				PCT1920 to be avoided via underboring or trenching above culvert and pipes where present. Culverts and stormwater pipes provide only low potential of suitable habitat
Haliaeetus leucogaster	White-bellied Sea-eagle	V	NL	Y			PCT1920 to be avoided via underboring or trenching above culvert and pipes where present.
Pteropus poliocephalus (foraging)	Grey-headed Flying-fox	V	NL	Y			BDAR reports removal of non-native vegetation is negligible. Removal of trees reduced to one tree since EIS.
Myotis Macropus	Southern Myotis	V	NL	Y			PCT1920 to be avoided via underboring or trenching above culvert and pipes where present.
Perameles nasuta	Long-nosed Bandicoots	EP	E		Y		No impact is expected on the vegetation of the Johnson Park Bushcare site or inside the designated Protection Area

Notes: V = Vulnerable, E = Endangered, EP = Endangered Population, NL = Not listed



Figure 3-4 Endangered population of Long-nosed Bandicoots Protection Area (shown hatched)

3.5.2 Fauna habitats

Limited potential fauna habitats occur in the study area, as habitats have been extensively cleared and fragmented during the development of agricultural and rural settlements and urban and residential development.

Fauna habitats identified in the study area include riparian forest, cleared grassland and freshwater aquatic habitats (within the Cooks River). The existing culverts were also identified to provide limited roosting habitat opportunities for bats within the study area. No critical habitat areas were identified in the study area.

Stormwater pipes and culverts were identified to potentially serve as a man-made roosting habitat, however no roosting birds or microbats were observed during the field surveys.

3.6 Aquatic species

The Project EIS determined it is unlikely that threatened aquatic species would be found within the study area and therefore the project footprint.



Figure 3-5 Key fish habitat at Cooks River

4 Project design considerations

4.1 Infrastructure layout and construction

4.1.1 Post EIS design improvements

The project design has followed the approach identified in the Project EIS to avoid and minimise vegetation and biodiversity impacts. The approach has been documented in Table 4-1. The **Landscape Plans** (refer Appendix 3) are reflective of the detailed design cable route alignment which has been refined to minimise potential environmental impacts.

The project has been designed to minimise potential impacts to trees. Specifically further post EIS design considerations (in addition to Section 1.5) included:

- The cable alignment has been moved towards the centre of the existing road alignment, where feasible, to reduce the likelihood of potential clashes with tree SRZs. Although it is unlikely that structural street tree roots would be present underneath the road surface, this action was completed to reduce potential clashes.
- Ground disturbance within the street verge and vegetated median strips in much of the alignment generally has been avoided where possible. Where it cannot be avoided, this would only occur in discrete locations, where cable bending radius or other design constraints limit the design, or where permanent infrastructure requires safe access. There remains some potential to impact on the structural roots of trees, however where works are confined to areas towards the centre of existing streets, risk to trees in the street verge is likely to be less than anticipated based on methods used for development sites. Clear standards exist for development sites (AS 4970-2009) in regard to calculation and management impacts in Tree Protections Zones (TPZ) and Structural Root Zones (SRZ). How these standards relate to very urbanised environments such as streetscapes is not as clear, where paved roads and associated curves may act as a tree barriers or previous utility service installation has likely cut roots on multiple occasions in the past.

4.1.2 Arborist review

Following the design improvements (section 4.1.1), the residual potential impacts to trees then further reviewed by an AQF5 Arborist to assess identify areas with an elevated likelihood of impact on trees. A route review for potential pruning and further review of high retention value trees was then conducted.

Based on this assessment areas of high risk[2] to trees have been identified as the following:

- Soil penetrative works in the street verge, median strip, parks and open space that will require major encroachment (>10%) into the TPZ of a tree to be retained.
- Road works requiring removal of existing pavement that will encroach into the SRZ of any tree to be retained.
- Works in the following areas:
  - Small semi mature plantings of Fig trees in the median strip along Muir Road in Chullora.
  - Large mature Brush box trees planted within the asphalt along Juliett Street in Enmore.

[2] Risk = consequence x likelihood. Residual risk = risk following the application of mitigation measures. If the consequence is significant and likelihood is low, then risk /residual risk can be high.

- Various trees inside Sydney Park and in proximity to where the proposed route crosses the street verge along Barwon Park Road and enters and exits the Council Depot in Alexandria.
- Various Street trees where the route terminates at the Burrows Road substation in Alexandria.

These areas are identified on the **Landscape Plans.** Site specific **Tree Protection Plans** (refer section 6.1.2) would be prepared to minimise and mitigate potential impacts.

Table 4-1 Final infrastructure justification

Approach identified in Project EIS	Final infrastructure justification
Locating the project in areas where there are no biodiversity values.	In accordance with the Project EIS, the project area has been located primarily in areas of low biodiversity value within road reserves, as well as within mown grasslands.
Locating the project in areas where the native vegetation or threatened species habitat is in the poorest condition.	The project area is primarily located in road reserves, where vegetation consists of a mix of exotic and native planted street trees, which are subject to disturbance from edge effects and tree maintenance. 9.9 ha (93%) of vegetation within the project area does not meet the definition of a PCT and is classified as 'urban exotics/natives'. A small area (0.76 ha) of PCT 920 – Mangrove Forest, located within the project area at the Cooks River crossing, is of moderate condition. This location will be underbored and is unlikely to be impacted. No TECs will be impacted by the works, however the Sydney Turpentine-ironbark Forest (STIF) was identified to occur within the project area.
Locating the project in areas that avoid habitat for species and vegetation in high threat categories (e.g. an Endangered Ecological Community (EEC) or CEEC), indicated by the biodiversity risk weighting for a species.	The works will not impact habitat in the project area for species listed as Endangered or Critically Endangered, however it was identified that Long-nosed bandicoot (*Perameles nasuta*) habitat occurs within the project area There is habitat within the project area for six species listed as Vulnerable (listed in Table 3-3).
Locating the project such that connectivity enabling movement of species and their genetic material between areas of adjacent or nearby habitat is maintained.	There is minimal ecological connectivity within the project area.
Reducing the clearing footprint of the project.	The project has been designed to utilise existing utility and services corridors, which are mostly situated within existing road reserves, and public open space consisting of mown lawn areas. Vegetation identified for removal is significantly less than anticipated in the EIS. Where possible the alignment has been located as close to the centre of the roadways as possible to maximise the distance between the cable conduits and street trees. Further refinement to the location of project infrastructure was made to minimise impacts to vegetation. Mangrove clearing is not required at the Cooks River special crossing as an underbore will be used.
Locating construction laydown areas in areas where: - there are no biodiversity values. - where the native vegetation or threatened species habitat is in the poorest condition (i.e. areas that have a lower vegetation integrity score).	The proposed construction laydown area at Camdenville Park is currently being used by others. The continued use of this site, will not result in additional impacts.

Approach identified in Project EIS	Final infrastructure justification
Locating ancillary facilities in areas that avoid habitat for species and vegetation in high threat status categories (e.g. an EEC or CEEC).	There is no habitat for species listed as Vulnerable, Endangered or Critically Endangered at the construction laydown areas identified in the Project EIS, including at Camdenville Park.
Providing structures to enable species and genetic material to move across barriers or hostile gaps.	Not applicable.
Making provision for the demarcation, ecological restoration, rehabilitation and/or ongoing maintenance of retained native vegetation habitat in the project area.	The proposed construction laydown areas and work sites would be temporarily fenced and the impacted areas of lawn in open spaces would be reinstated following construction.

Note:
Table adapted from Project EIS (AECOM, 2019)

4.2 PCTs

The cable route alignment has been refined to avoid the Mangrove Forest (by HDD underboring) and Sydney Turpentine Iron-bark Forest (STIF) PCTs that were identified during the Project EIS. Refer to Table 3-1.

Underboring below identified vegetation is a recognised construction methodology that is unlikely to impact vegetation and biodiversity values. Refer Condition of Approval **E21**.

4.3 Trees

4.3.1 Tree removal

The Project EIS identified that construction of the Project would require the removal of trees along the alignment (2-5% of trees identified in the Arboricultural Impact Assessment).

Since the Project EIS, the cable route alignment has been refined to reduce the number of trees that are required to be removed.

Based on the project alignment, the following trees are required to be removed to construct the project.[3]

- **Tree 54** on Muir Road, Chullora. This tree occurs in the footprint of where a critical infrastructure crossing (rail corridor) via a bridge is required.

It is anticipated that tree removals can generally be avoided except for those listed above.

Several trees have been identified for Tree protection plans. These trees are trees which may have construction inside the theoretical SRZ, more than 10% of the TPZ (in verges, medial strip, parks and open space), or are trees with high tree retention values. These trees are shown in Table 6-1.

Whilst it is unlikely that tree removal will be required, further assessment of potential trees that may need to be removed would be conducted during construction.

[3] The CVBMP Revision 0 issued "for consultation" identified Trees 2598 and 2599 (medium tree retention value trees) on Burrows Road, Alexandria as requiring removal. These trees occur where the critical infrastructure crosses the verge near the Beaconsfield West Substation. Subsequent investigations post consultation revealed Tree 2598 has been removed by others. There is an opportunity to modify the alignment during construction to avoid removal of tree 2599 in Burrows Road. Trees 2598 and 2599 have been removed from this list.

Detailed justification for removal of Tree 54

Tree 54 is located in the City of Canterbury Bankstown on the western bridge abutment (southern side) of the existing Muir Road (road) bridge.

A new cable bridge will be constructed on the southern side and immediately adjacent to the existing Muir Road Bridge which requires the removal of Tree 54.

There are a number of technical design constraints at this location which were considered:

- The depth of the Chullora rail line below;
- Crossing of the rail line is subject to approval by Sydney Trains;
- There are trees on both sides of the existing bridge;
- There are existing operations and access that would be impacted; and
- There are existing buried services on the northern side of the rail.

A new bridge / crossing on the northern side of the existing Muir Road bridge was considered. This would have resulted in impacts to:

- Existing electrical and communication services;
- Two medium retention trees (likely requiring removal);
- Existing private infrastructure; and
- Existing private access of an operational large industrial facility.

Given the steep embankments at this location, it was not feasible from a whole of life perspective (including consideration of safety, constructability and operations and maintenance) to enter into and perform work within or under the existing rail line, when this could be avoided.

When considering the above options, the best solution was assessed as a crossing over the existing Chullora rail line on the southern side of the existing Muir Road bridge and the removal the removal of Tree 54.

4.3.2 Tree pruning

The cable route alignment has been refined to reduce the number of trees that are required to be pruned. The following trees are required to be pruned to construct the project.

- Tree 55 on Muir Road Chullora.

It is likely additional trees may require pruning to support traffic diversions and to allow for the safe operation of machinery on streets that have trees with low hanging branches in some localities. Any tree requiring pruning will be performed by an AQF3 Arborist and in accordance the pre-clearance assessment and fauna clearance requirements (Section 6.1.1)

It is possible that unexpected direct or indirect impacts on trees may occur and these would be managed through the unexpected impacts protocol in Section 6.1.5.

If an optical fibre pit or other ancillary infrastructure is required to be located in the verge, parks and open space and within a tree TPZ, the unexpected tree impact procedure would be completed.

4.4 Fauna

4.4.1 Threatened Species

Species with potential to occur within the project area

Seven threatened species have been recognised as potentially occurring in the project area as noted in Table 3-3 and Section 3.5.1.

The cable route alignment has been refined to avoid direct impacts on Mangrove Forest and STIF. This has been achieved by underboring of the Cooks River from the cul-de-sac at the end of Lindsay Street into Lees Park before the cable route continues on to Harmony Street, and realignment of the route down Constitution Road. This method of construction avoids a significant number of impacts associated threatened species in these areas.

Species identified within the project area

The works will encroach through the area identified in the Marrickville LEP as a Long-nosed Bandicoots Protection Area (refer Figure 3-4), however, all construction works will be confined to areas on the existing streets and will not encroach into any areas in the street verge, adjacent open space, or require disturbance of any vegetation.

An underbore is proposed underneath the Dulwich Hill Light Rail Corridor. The underbore launch and receive pits would both be located within Constitution Road itself to minimise ground disturbance.

5 Environmental aspects and impacts

5.1 Construction activities

The major impacts to biodiversity associated with construction activities are listed below.

Table 5-1 Potential impacts to biodiversity

Environmental Aspect	Potential environmental impacts (risk)
Site establishment • Vegetation disturbance (including removal or trimming if required) • Removal of and/or disturbance to bridges and culverts	• Loss or damage to planted vegetation including street trees • Inadequate erosion and sediment control leading to increased sedimentation in waterways • Spread of weeds including noxious weeds • Removal of and/or disturbance to fauna habitat, including: – foraging habitat (trees) for threatened fauna (Grey-headed Flying-fox) • roosting habitat (bridges and culverts) for bats
Trenching & excavation • Surface water runoff in areas subject to ground disturbance activities • Generation of dust during earthworks and/or as a result of wind and vehicle/plant movements on exposed soils	• Sediments transported off-site impacting on water quality of downstream waterways/wetland habitats • Dust/sediment deposition on adjacent vegetation or into waterways leading to loss of plant viability and/or weed infestation • Disturbance including severance of roots impacting on trees viability • Stockpiling of sediment and spoil around the buttress of trees to be retained. • Facilitation of spread of pathogens and weeds
Ancillary facility/construction compound/substation works and operations • Generation of construction water • Use and storage of fuels and chemicals • Use of plant, equipment and construction lighting • Transport of soils, water and other materials on and off-site and between sites	• Unauthorised vehicle and plant movements in adjoining vegetation outside the approved clearing areas • Contamination of soils and water from uncontrolled releases of chemicals, fuels or construction water leading to impacts on flora, fauna and associated habitats • Erosion and sedimentation impacts on soils and water due to ground disturbance and water discharges • Light and noise disturbance to nearby species/habitats, including nocturnal species • Facilitation of spread of pathogens and weeds
Underboring	• decreased river bed stability should the underboring operations not be suitably planned and undertaken, • Impact on water quality and aquatic habitat in the event of an accidental release of drilling fluids or equipment spill of hydrocarbons within the catchment of the waterbody. • Fracture of creek resulting in loss or change or flow • Hydrological changes resulting in mangrove tree loss or distribution change
Bridges	• Removal of Tree 54 • Pruning of Tree 55

5.2 Direct Impacts

5.2.1 Potential impacts on built structures that provide fauna habitat

The following stormwater pipes and culverts may contain fauna habitat, including for threatened species. Areas that include culverts with potential for habitat use by threatened bat species include the following:

- Muir Road, Chullora Concrete box culvert;

- Wangee Road Concrete lined channel;
- Rawson Road Concrete lined channel;
- Cooks River Natural channel;
- Omaha Street Concrete lined channel; and
- Centennial Street Concrete lined channel.

These will be identified in the landscape plans.

In addition to the above, other fauna, including protected fauna e.g. some reptiles, may utilise voids and junctions associated with utilities for shelter and/or refuge that may be disturbed.

5.2.2 Vegetation disturbance including street trees

Vegetation and trees can provide refuge, nesting and foraging habitat for fauna species. This includes trees which provide food sources for local fauna, trees with hollows and trees used for nesting. Removal and pruning of any trees that provide the above resources or habitat has potential to impact on the local habitat use or residency of fauna. Furthermore the removal or pruning of trees may also reduce canopy connectivity important to canopy dwelling fauna species.

5.2.3 Potential impacts to key fish habitat

The potential impacts on Key Fish Habitat from underboring include the following:

- Spill or release into the water of drilling fluids or hydrocarbons;
- Fracture of creek resulting in loss or change or flow; and
- Hydrological changes resulting in mangrove tree loss or distribution change.

5.3 Indirect impacts

The project has the potential to result in a number of indirect impacts to flora and fauna, within and adjacent to the project area, that could potentially occur at any time throughout the duration of the construction phase. These include:

- impacts to threatened fauna habitat and watercourses due to sedimentation and contaminated and/or nutrient rich runoff from work sites;
- disturbance to fauna from noise, vibration, dust or light spillage;
- unintended impacts on habitat and vegetation adjacent to the project area;
- the unintended spread of weeds and pathogens from work sites to adjacent vegetation through the transport of excavated soils or soil tracking on machinery and trucks as they travel to and from work sites;
- improper waste management of both construction and domestic waste has the potential to result in the release of wastes into the surrounding environment, resulting in smothering of vegetation and ingestion by fauna;
- injury or mortality of fauna due to direct strikes from working machinery and project vehicles during working hours (which include night works); and
- electrical works and operation of machinery have the potential to spark fires which could spread into adjacent vegetation.

5.4 Matters of National Environmental Significance

The significance assessment undertaken for the Grey-headed Flying-fox concluded that the project is not likely to have a significant impact on the Grey-headed Flying-fox and therefore a referral under the EPBC Act is not required (refer to Annexure D of the BDAR in Appendix H of the Project EIS).

6 Vegetation and biodiversity management

The process shown below has been prepared to guide the assessment, protection, pruning, removal and clearance of vegetation should this be required. The elements of the process are described in sections identified in the process flow.

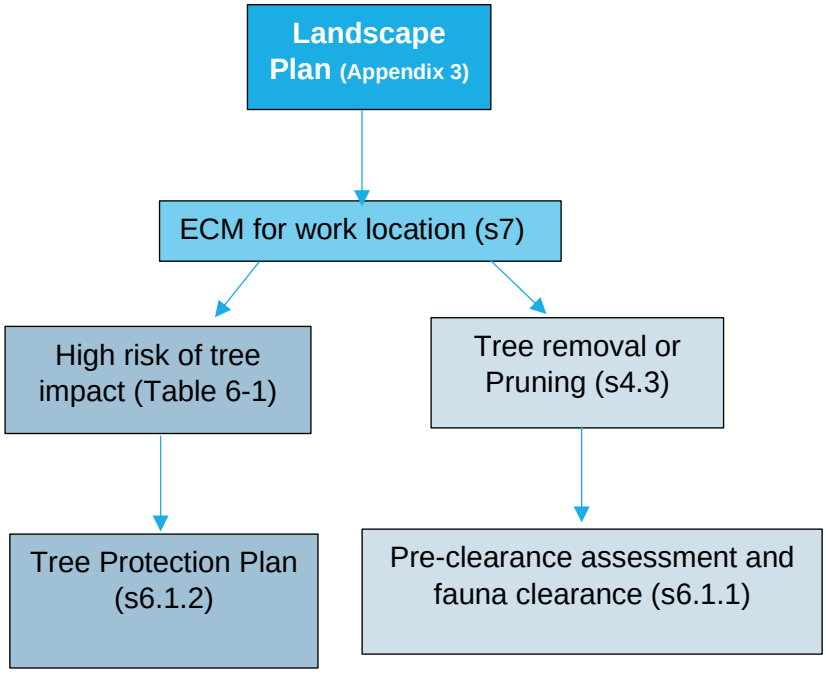

Figure 6-1 Vegetation and Biodiversity Management Process

A **Tree Register** has been included in **Appendix 2**, which will track data associated with each tree from the Aboricultural Impact Assessment (ELA, 2019), the Inner West Council tree dataset (IWC, 2020) and any data collected in the field during construction by the Project Arborist or others. The tree ID in the Tree Register will correspond with the landscape plans. The Tree Register will be maintained internally and updated progressively throughout the project.

6.1 Landscape Plans

The **Landscape Plans** in **Appendix 3** identify the biodiversity constraints within and surrounding the project footprint, considering the likely aspects and impacts identified in Section 5.

The maps are used to help inform the environmental control maps, which provide a visual representation of the environmental constraints of specific worksites and the associated measures and controls to minimise the potential impact of those constraints.

ECMs and other associated EMS documents and tools are described further in the CEMP and in Section 1.4.

The **Landscape Plans** when read in conjunction with the **Tree Register** and **This Plan** provide detail on:

- final infrastructure locations, including transmission cable infrastructure and ancillary facilities in relation to trees;
- all trees showing location species, BDH, and retention value (derived from ecological, health, amenity and visual values);
- identification of trees and other vegetation that is required to be removed, pruned, subject to major encroachment into the TPZ or other impacts from the project in the short term or long term;
- proposed replacement and/or compensatory plantings consistent with Condition E23, including locations, species and planting details (including sizes, quantities and maintenance), or other measures as may be agreed by the relevant council(s); and
- Areas where Tree Protection Plans are required to be implemented prior to works occurring (refer Table 6-1).

6.1.1 Pre-clearing assessment and fauna clearance

A Pre-clearing assessment will be undertaken prior to commencement of any works requiring vegetation disturbance, including pruning and removal, as well as disturbance of culverts and stormwater drains identified in the BDAR report to provide potential threatened species habitat.

The pre-clearing assessment will include the following:

- assessment of vegetation to be removed for potential fauna habitat, including hollows in trees, feeding scars and nests;
- assessment of potential habitat for bats in stormwater drains and culverts. Including a visual inspection where accessible where potential habitat occurs; and
- assessment of the tree being allowed to be impacted in accordance with the EIS and Conditions of Approval (refer Condition of Approval E21).

Where the above assessment identifies potential for fauna habitat, the following additional measures will be required.

- Supervision of the tree removal and fauna relocation by an ecologist if required where trees include hollows or nests.
- Preparation of fauna species specific management plan where works have potential to impact on a roosting threatened species. (e.g. microbat exclusion plan).

The pre-clearing assessment will be undertaken by a suitably qualified and experienced ecologist. Should fauna require relocation, fauna management plans will be prepared by a qualified ecologist in consultation with NSW Environment, Energy and Science prior to disturbance of these areas[4].

[4] If deemed required by the ecologist.

6.1.2 Tree Protection Plans

Tree Protection Plans (TPPs) will be prepared by the AQF5 Arborist for all retained trees contained in the Landscape Plans that are identified as high risk. This will include:

- Any soil penetrative works in the street verge, median strip, parks, open space that will require major encroachment (>10%) into the TPZ of a tree to be retained.
- Any works on the street requiring removal of existing pavement that will encroach into the SRZ of any tree to be retained.
- Any identified trees in Condition E21 with the TPZ of a tree intersecting with the project infrastructure.

The TPP will be prepared with consideration of AS 4970:2009 to identify appropriate tree protection works for the maintenance of retained trees.

The TPP will also take into consideration the management recommendations identified in the Arboricultural Impact Assessment Report (ELA 2019) of relevance to tree protection, including:

- the location and distribution of roots of trees to be retained will be determined through low or non-destructive excavation methods such as hydro-vacuum excavation (sucker truck), air spade and manual excavation, where required, immediately prior to excavation works commencing;
- root barriers may be considered to prevent future growth of tree roots into the trench space;
- all tree pruning must be in accordance with the Australian Standard AS 4373-2007, Pruning of Amenity Trees and the NSW WorkCover Code of Practice for the Amenity Tree Industry (1998);
- all tree work on retained trees is to be carried out by an arborist with a minimum AQF Level 3 qualification in Arboriculture;
- trunk, branch and/ or ground protection measures for high retention value trees that extend into or are located in the roadway, will comply with AS 4970-2009 Protection of trees on development sites (Standards Australia, 2009a) and ground protection will be used within the TPZ and SRZ, where possible, to prevent root damage caused by compaction of the soil and the loss of water infiltration and oxygen to the trees root system. Ground protection may include a permeable membrane such as geotextile fabric beneath a layer of mulch, crushed rock or rumble boards; and
- The Tree Protection Plans must be approved by an Arborist with AQF Level 5 prior to the commencement of works and be implemented. Construction personnel must be inducted in the tree protection requirements.

Areas which are "no go zones" will be shown on the Tree protection plans. Consultation with the Arborist would be required to perform physical construction in these areas to manage potential impacts.

Table 6-1 identifies trees that will require Tree Protection Plans prior to physical works commencing at the tree location.

Table 6-1 Trees that will require Tree Protection Plans prior to physical works commencing at the tree location

Key

- Potential tree SRZ clash with works within the road or underneath pavement
- Potential tree SRZ clash with works in the street verge, median strip, parks and open space
- Potential tree TPZ clash Tree listed in condition E21
- Potential tree TPZ clash with works in the street verge, median strip, parks and open space
- Tree listed in condition E21

[a] Tree removal permitted under CoA E21(d)
[b] Tree removal proposed
[c] Tree not classified
[d] Construction likely to avoid potential clash. Detailed assessment to be conducted
[e] Tree already removed by others

Tree	Retention value	Street	LGA
54	High [a]	Muir Road	Canterbury-Bankstown Council
55	High	Muir Road	Canterbury-Bankstown Council
229	High	Hillcrest Avenue	Canterbury-Bankstown Council
232	High	Hillcrest Avenue	Canterbury-Bankstown Council
242	High	Hillcrest Avenue	Canterbury-Bankstown Council
247	High	Hillcrest Avenue	Canterbury-Bankstown Council
315	High	Wangee Road	Canterbury-Bankstown Council
321	High	Maiden Street	Canterbury-Bankstown Council
323	High	Maiden Street	Canterbury-Bankstown Council
324	High	Maiden Street	Canterbury-Bankstown Council
326	High	Maiden Street	Canterbury-Bankstown Council
335	High	Rawson Road	Canterbury-Bankstown Council
338	High	Maiden Street	Canterbury-Bankstown Council
340	High	Maiden Street	Canterbury-Bankstown Council
618	High	Burwood Road	Canterbury-Bankstown Council
721	High	Seventh Avenue	Canterbury-Bankstown Council
729	High	Seventh Avenue	Canterbury-Bankstown Council
733	High	Seventh Avenue	Canterbury-Bankstown Council
751	High	Seventh Avenue	Canterbury-Bankstown Council
752	High	Seventh Avenue	Canterbury-Bankstown Council
755	High	Seventh Avenue	Canterbury-Bankstown Council
757	High	Seventh Avenue	Canterbury-Bankstown Council
758	High	Seventh Avenue	Canterbury-Bankstown Council
759	High	Seventh Avenue	Canterbury-Bankstown Council
1167	High	Cheviot Street	Canterbury-Bankstown Council
1170	High	Cheviot Street	Canterbury-Bankstown Council
1227	High	Second Street	Canterbury-Bankstown Council
1247	High	Second Street	Canterbury-Bankstown Council
1249	High	Second Street	Canterbury-Bankstown Council
1458	High	Constitution Road	Inner West Council
1568	High	Constitution Road	Inner West Council
1616	High	Denison Road	Inner West Council
1691	High	Pile Street	Inner West Council
1692	High	Pile Street	Inner West Council
1695	High	Pile Street	Inner West Council
1698	High	Pile Street	Inner West Council
1711	High	Pile Street	Inner West Council
1712	High	Pile Street	Inner West Council
1718	High	Pile Street	Inner West Council
1913	High	Henson Park	Inner West Council
1914	High	Henson Park	Inner West Council
1917	High	Henson Park	Inner West Council
2095	High	Illawarra Road	Inner West Council
2099	High	Illawarra Road	Inner West Council
2310	High	Juliett Street	Inner West Council
2319	High	Juliett Street	Inner West Council
2345	High	Edgeware Road	Inner West Council
2346	High	Edgeware Road	Inner West Council
2348	High	Edgeware Road	Inner West Council
2358	High	Edgeware Road	Inner West Council

Tree	Retention value	Street	LGA
2360	High	Edgeware Road	Inner West Council
2405	High	Barwon Park Road	Inner West Council
2451	High	Barwon Park Road	Council of The City of Sydney
2452	High	Barwon Park Road	Council of The City of Sydney
2456	High	Barwon Park Road	Council of The City of Sydney
2475	High	Barwon Park Road	Council of The City of Sydney
2460	High	Barwon Park Road	Council of The City of Sydney
2464	High	Barwon Park Road	Council of The City of Sydney
2603	High	Burrows Road	Council of The City of Sydney
164	Medium	Muir Road	Canterbury-Bankstown Council
198	Medium	Muir Road	Canterbury-Bankstown Council
199	Medium	Muir Road	Canterbury-Bankstown Council
1230	Medium	Second Street	Canterbury-Bankstown Council
1231	Medium	Second Street	Canterbury-Bankstown Council
1242	Medium	Second Street	Canterbury-Bankstown Council
1393	Medium	Arlington Street	Inner West Council
1397	Medium	Arlington Street	Inner West Council
1398	Medium	Arlington Street	Inner West Council
1400	Medium	Arlington Street	Inner West Council
1402	Medium	Arlington Street	Inner West Council
1407	Medium	Arlington Street	Inner West Council
1409	Medium	Arlington Street	Inner West Council
1418	Medium	Arlington Street	Inner West Council
1419	Medium	Arlington Street	Inner West Council
1421	Medium	Arlington Street	Inner West Council
1423	Medium	Arlington Street	Inner West Council
1424	Medium	Arlington Street	Inner West Council
1425	Medium	Arlington Street	Inner West Council
1581	Medium	Denison Road	Inner West Council
1599	Medium	Denison Road	Inner West Council
1603	Medium	Denison Road	Inner West Council
1646	Medium	Pigott Street	Inner West Council
1650	Medium	Pigott Street	Inner West Council
1651	Medium	Pigott Street	Inner West Council
1655	Medium	Pigott Street	Inner West Council
1899	Medium	Neville Street	Inner West Council
1901	Medium	Neville Street	Inner West Council
1904	Medium	Neville Street	Inner West Council
1916	Medium	Surrey Street	Inner West Council
2093	Medium	Illawarra Road	Inner West Council
2096	Medium	Illawarra Road	Inner West Council
2104	Medium	Illawarra Road	Inner West Council
2163	Medium	Addison Road	Inner West Council
2165	Medium	Addison Road	Inner West Council
2306	Medium	Juliett Street	Inner West Council
2311	Medium	Juliett Street	Inner West Council
2320	Medium	Llewellyn Street	Inner West Council
2364	Medium	Edgeware Road [e]	Inner West Council
2366	Medium	Edgeware Road [e]	Inner West Council
2465	Medium	Sydney Park [d]	Council of The City of Sydney
2471	Medium	Barwon Park Road	Council of The City of Sydney
2472	Medium	Barwon Park Road	Council of The City of Sydney
2598	Medium	Burrows Road [d]	Council of The City of Sydney
2599	Medium	Burrows Road [e]	Council of The City of Sydney
167	Low	Muir Road	Canterbury-Bankstown Council
1404	Low	Arlington Street	Inner West Council
1412	Low	Arlington Street	Inner West Council
1414	Low	Arlington Street	Inner West Council
1589	Low	Denison Road	Inner West Council
1903	Low	Neville Street	Inner West Council
1919	Low	Surrey Street	Inner West Council
2077	Low	Illawarra Road	Inner West Council
2092	Low	Illawarra Road	Inner West Council
0	Other [c]	Arlington Street	Inner West Council

6.1.3 Design changes during construction

During construction, the impacts to trees from any design change will be assessed by the Project Arborist. In the event design changes require additional trees for removal, the Project Arborist must demonstrate consideration of options to avoid or minimise impacts on trees and that Conditions of Approval E21 to E23 have been satisfied. The options considered will include, but not be limited to:

- consideration of operational requirements with existing tree locations;
- consideration of the health of each tree, including its vigour and likely ability to survive in situ;
- pruning or transplanting;
- a review of the construction methodology and layout to identify any options to avoid or minimise impacts on trees; and
- modification of the design to reduce impact to the tree.

6.1.4 Supervision of Works

The Tree Protection Plan will identify areas where penetrative works will require supervision by an AQF5 Arborist. Supervision of penetrative works by an AQF5 Arborist may also be required where any unexpected roots greater than 40mm in diameter are encountered or severed.

6.1.5 Unexpected Impacts to Vegetation and Biodiversity

Where unexpected or unplanned impacts on trees or fauna occur, the Project Arborist or Ecologist (as applicable) must be notified immediately to assess the damage to and impact on the tree and provide a report for further action. Any potential removal must follow the project's *Community Consultation Strategy* which identifies engagement with local councils and affected residents.

The unexpected impact process for Vegetation and Biodiversity will involve the following steps.

1. Stop work in the area impacted.
2. Personnel to notify Site Manager.
3. Site Manager to notify the Environment and Sustainability Manager and Arborist / Ecologist (as applicable).
4. Environmental and Sustainability Manager to inspect the worksite with the Arborist/ Ecologist (as applicable) to determine if there has been:
    i. a breach of any Conditions of Approval; or
    ii. a breach of other environmental requirements.
5. If there has been a breach of any conditions or environmental requirements:
    i. the Arborist/Ecologist will assess the potential impact; and
    ii. the Incident and Emergency response procedure in the CEMP Section 7 will be initiated.
6. If there has been an unexpected impact that results in the removal of any vegetation and biodiversity feature that was to be avoided (as listed in Condition E21), the Planning Secretary and the relevant Stakeholders (including relevant local council, EES) must be immediately notified.
7. Corrective and preventative actions will be undertaken. This will also include implementing a plan to monitor the health of the impacted vegetation and biodiversity

feature in consultation with the Planning Secretary and relevant stakeholders for vegetation and biodiversity features identified in Condition E21.

8. If the impact results in loss or removal of any vegetation and biodiversity feature as listed in Condition E21, offset or replacement would be provided.

The assessment in step 5(i) will use categories such as "accidental strike" or "work out of bounds" to record the nature of the impact.

Any findings will be considered as part of CNVMP reviews (refer Section 9). Additional mitigation measures would be considered to prevent the incident from occurring again.

6.1.6 Tree monitoring

All trees identified in Table 6-1, Conditions of Approval E21 and trees in areas to be underbored will be monitored before (pre-construction baseline) and following construction work (post construction monitoring).

Pre-construction baseline monitoring

The health and condition of trees will be assessed before construction works (this may be done as part of the assessment to develop the Tree Protection Plans) by a qualified AQF5 arborist.

Post-construction monitoring

In accordance with CoA E24(f) and consistent with the AIA Report (ELA 2019), a qualified AQF5 arborist will inspect high retention value trees within the project area for any damage (within 6 weeks) once construction is completed and tree protection measures have been removed.

The health and condition of all trees will be assessed within 12 months of the completion of the construction works by a qualified AQF5 arborist.

6.1.7 Landscaping around cable bridges

Ground stabilisation, landscaping and rehabilitation at cable bridge crossings will be undertaken once installation of the cable bridge is complete and will be monitored for a period of at least six months.

6.2 Community Consultation

Consultation requirements associated with tree removal are documented in *the **Community Communication Strategy**.*

6.3 Habitat offsets

6.3.1 Tree Planting

Should a tree removal be required, TransGrid is committed to and will replace at least two trees of similar biodiversity value in that location, or other measures as may be agreed with

the relevant council(s) to ensure that the SSI results in a net improvement of biodiversity values over the long term. Agreements on tree planting based on consultation.

A vegetation monitoring and maintenance program will be implemented upon completion of any tree replacement, as outlined in below.

During consultation the following requests were made by councils, which will be implemented.

- Tree replanting with a ratio of 3:1 for any trees removed.
- Any plantings that fail within 3 months will be replanted.
- Trees planted in City of Sydney LGA will be in accordance with Sydney Street Tree Master Plan 2011, including Part D Technical Guidelines[5].
- Newly planted trees must meet Australian Standard 2303: Tree Stock for Landscape Use (2015).
- Street tree/s must be a minimum container size of 100 litres, at the time of planting.
- Loss of existing street tree canopy will be offset by replacement tree plantings that will attain a comparable size at maturity e.g. a large tree should be replaced with a tree species that will grow to a similar size.
- The species to be replanted will be in consultation with councils once the exact number, species and location of trees removed has been confirmed.

Table 6-2 Tree monitoring and maintenance following tree replacements

Monitoring/maintenance activity	Frequency	Duration
Follow up watering to prevent plant losses and promote rapid establishment	2-3 times/week during dry periods	6 weeks from the time of planting
Hand removal of weeds that colonise rehabilitated areas, and monitoring of plant survival	Monthly during establishment period	6 months from the time of planting
Replacement planting (e.g. to replace plant losses)	As/when required	3 months from the time of planting

[5] Sydney Street Tree Master Plan 2011 https://www.cityofsydney.nsw.gov.au/__data/assets/pdf_file/0010/130240/STMP2011_150501-PartD.PDF

Tree 54 replacement planting

The approach to Tree 54 replacement planting has been confirmed with City of Canterbury Bankstown Council. Refer Appendix 1.

The existing *Eucalyptus Fibrosa* will be replaced with 3 x *Eucalyptus Fibrosa* (100L containers).

Section 14 of the CBC Tree Management Manual will be used as guidance[6].

An indicative location for tree replacement planting is shown on the Landscape Plans, however this is subject to further discussion with City of Canterbury Bankstown Council.

6.3.2 Nest boxes

Should a tree with hollows be identified as not viable due to the works, however maintaining the part of the tree with the hollows structural stability and integrity is reasonable and feasible, the stag tree would be retained to preserve the natural hollow.

For a tree wholly removed with hollows, nest boxes will be installed within the area at a rate of 2 nest boxes for every hollow removed. The final location of these nest boxes would be decided following consultation with the relevant council(s).

6.4 Avoidance

The following trees and vegetation will not be removed, except where identified in Section 4.3.1, in accordance with the requirement of Condition of Approval E21

(a) PCTs, as shown on the maps in the EIS;

(b) threatened species, populations and EECs, as shown on the maps in the EIS;

(c) key fish habitat in the Cooks River, as shown on the maps in the EIS;

(d) all high retention value trees, as shown on the maps in the EIS, with the exception of Tree 54 adjacent to the Muir Road cable bridge; and

(e) all trees in:

- Sydney Park in Alexandria (including any vegetation in the City Farm orchard, and any
- disturbance within the nursery depot);
- Barwon Park Road in Alexandria and St Peters;
- Johnson Park Bushcare site and GreenWay in Dulwich Hill;
- Constitution Road in Dulwich Hill;
- Mildura Reserve in Campsie;
- Muir Road in Chullora (fig trees in central median); and
- Fifth Avenue in Campsie (heritage listed trees).

The Project Ecologist will perform the pre-clearance assessment described in Section 6.1.1 and will implement Tree Protection Plans, described in Section 6.1.2, to ensure compliance with Condition of Approval E21.

[6] City of Canterbury Council – Tree Management Manual http://webdocs.bankstown.nsw.gov.au/api/publish?documentPath=aHR0cDovL2lzaGFyZS9zaXRlcy9Db21tdW5pY2F0aW9ucy9QdWJsaWNhdGlvbnMvV2Vic2l0ZSBEb2N1bWVudHMvVHJlZSBNYW5hZ2VtZW50IE1hbnVhbF9KdW5lIDIwMTVfVmVyMi5wZGY=&title=Tree%20Management%20Manual_June%202015_Ver2.pdf

Environmental Control measures in Table 7-1 detail specific measures that are to be implemented in relation to trees listed in Condition of Approval E21. The Landscape Plans identify trees that require Tree Protection Plans. This information is also shown in Table 6-1. Tree protection plans will detail further specific mitigation measures as described in Section 6.1.2.

Visual delineation measures will be used such as tape, signage, fencing or other suitable measures to identify areas to be avoided. Signage, if used, shall state words to the effect of environmentally sensitive area.

Areas to be avoided will be identified in the induction. Additionally, for the long nose bandicoot, toolbox talks will include discussion on what to do if you see a bandicoot. This will include *no touching, feeding, or disturbing* the bandicoot.

7 Environmental control measures

7.1 Vegetation and biodiversity control measures

Specific Environmental Control Measures (ECMs) to meet the objectives of this CVBMP and to address impacts on vegetation and biodiversity outlined in Table 7-1.

Additionally TransGrid environmental guidance notes are included as reference documentation for more in depth information regarding Flora & Fauna (Biodiversity) and Habitat trees. Refer Appendix 4.

Table 7-1 Environmental Control Measures

ID	Indicative Mitigation and Management Measures	Responsibility	When to implement	Reference
ECM-VB01	Site inductions an Toolbox talks to include elements described in Section 8.2.	All Construction Staff	Construction	
ECM-VB02	**Lindsay Street, Cook's River Pedestrian Bridge** Avoid vegetation. Do not damage, cut or break any vegetation on the southern bank of Cooks River in Campsie (PCT920). Implement visual delineation measures such as tape, signage, fencing or other suitable measures to identify area to be avoided.	All Construction Staff	Design Construction	E21(a)
ECM-VB03	**Centennial Road – Long Nose Bandicoot Protection** Works to be restricted to within paved areas only. If works extend beyond paved area, immediately notify the Environment and Sustainability Manager to determine whether additional protection measures are required. Implement visual delineation measures such as tape, signage, fencing or other suitable measures to restrict works to paved areas.	Site Manager Civil Project Manager	Design Construction	Identified during consultation
ECM-VB04	Avoid Plant Community Types shown Figure 3-1, Figure 3-2 and Figure 3-3. Avoid vegetation. Do not damage, cut or break any vegetation on the southern bank of Cooks River in Campsie (PCT920).	All Construction Staff	Design Construction	E21(a)

ID	Indicative Mitigation and Management Measures	Responsibility	When to implement	Reference
	Implement visual delineation measures such as tape, signage, fencing or other suitable measures to identify area to be avoided.			
ECM-VB05	Avoid Threatened species documented in Section 3.5.1 that is shown on maps in the EIS. *Note: The locations of threatened species are reliably predicted by Plant Community Types (PCTs). Figure 3-1 and Figure 3-2 reproduce the maps shown in the EIS that show the PCTs.* Avoid PCT920 and PCT1281. Implement visual delineation measures such as tape, signage, fencing or other suitable measures to identify area to be avoided. Refer Section 6.1.1 for further information.	All Construction Staff	Design Construction	E21(b)
ECM-VB06	Avoid the potential key fish habitat in the Cooks River by: • underboring the area shown in Figure 3-5. • Implementing visual delineation measures such as tape, signage, fencing or other suitable measures to identify area where activities within are to be avoided.	All Construction Staff	Design Construction	E21(c)
ECM-VB07	Avoid removal of trees with high retention value trees, as shown on the **Landscape Plans**, with the exception of Tree 54 adjacent to the Muir Road cable bridge. Implement Tree Protection Plans when working adjacent to these trees. Implement visual delineation measures such as tape, signage, fencing or other suitable measures to identify area to be avoided.	Civil Project Manager Site Manager	Design Construction	E21(d), BD10
ECM-VB08	Avoid removal of trees in: • Sydney Park in Alexandria (including any vegetation in the City Farm orchard, and any disturbance within the nursery depot); • Barwon Park Road in Alexandria and St Peters; • Johnson Park Bushcare site and GreenWay in Dulwich Hill; • Constitution Road in Dulwich Hill; • Mildura Reserve in Campsie; • Muir Road in Chullora (fig trees in central median); and • Fifth Avenue in Campsie (heritage listed trees). Note: Trees identified above are shown on the **Landscape Plan –** refer legend *"Tree Protection Area (Conditions of Consent) - Trees require Tree Protection Plans"*. Implement Tree Protection Plans when working adjacent to these trees. Areas which are "*no go zones*" will be shown on the Tree Protection Plans. Implement visual delineation measures such as tape, signage, fencing or other suitable measures to identify area to be avoided.	Civil Project Manager Site Manager Environment and Sustainability Manager	Design Construction	E21(d), BD10

ID	Indicative Mitigation and Management Measures	Responsibility	When to implement	Reference
ECM-VB09	If an unexpected tree removal is deemed required by the Project Arborist, immediately notify the Environment and Sustainability Manager. *Note: Justification is required to proceed with tree removal. Any potential removal must follow Community Consultation Strategy which identifies engagement with local councils and affected residents.*	Site Manager Environment and Sustainability Manager	Construction	E21, E21(d), BD10
ECM-VB10	Pre-clearance survey of trees to be removed will be undertaken by a suitably qualified ecologist to identify/locate active nests in use by native animals.	Project Ecologist	Construction	BD1
ECM-VB11	The removal of nest trees will be supervised by a qualified ecologist/licensed wildlife handler.	Project Ecologist	Construction	BD2
ECM-VB12	Any native fauna that will not disperse independently will be captured and relocated to a suitable location nearby. Prior to any disturbance by construction works, pre-clearance surveys of stormwater culverts and pipes that may be suitable habitat for roosting bats will be undertaken to identify bats for relocation.	Project Ecologist	Construction	BD3
ECM-VB13	If active bird nests are identified during the pre-clearance survey, avoidance of vegetation clearing works during late winter/early spring breeding/nesting period will be considered.	Project Ecologist	Construction	BD4
ECM-VB14	Work sites outside of the road reserve will be delineated with temporary fencing/barriers, tape, signage or other visible measures along the perimeter to avoid encroachment into vegetated areas.	Site Manager Environment and Sustainability Manager	Construction	BD5
ECM-VB15	Appropriate controls will be utilised to manage exposed soil surfaces and stockpiles to reduce sediment discharge into waterways, in accordance with the Blue Book (Landcom, 2004). All works within proximity to drainage lines will have adequate sediment and erosion controls. Revegetation of disturbed areas will commence as soon as practicable to reduce the risk of erosion.	Site Manager	Construction	BD6
ECM-VB16	Dust suppression measures, as outlined in an AQMP, will be implemented during construction works to limit dust at work sites. Revegetation of disturbed areas will commence as soon as practicable to reduce areas likely to create dust.	Site Manager	Construction	BD7
ECM-VB17	Vehicles, machinery and waste associated with construction will remain within work sites and laydown areas and will not impinge on areas of retained vegetation. Weeds (listed under the NSW Biosecurity Act 2015) present within construction laydown areas or work sites will be managed in accordance with the regional priority objectives of the Greater Sydney Regional Strategic Management Plan 2017 – 2022.	Site Manager	Construction	BD8
ECM-VB18	All construction personnel will undertake an environmental induction that will include items such as: • potential or actual presence of threatened species or habitats;	All personnel	Construction	BD9

ID	Indicative Mitigation and Management Measures	Responsibility	When to implement	Reference
	• site environmental procedures (vegetation management, sediment and erosion control, exclusion fencing and the prevention of the spread of weeds); • response to environmental emergencies (chemical spills, fire, and injured fauna); and key environmental project personnel.			
ECM-VB19	Where cable monitoring systems identify a potential impact of tree roots on the operating transmission cable, a qualified arborist will be called on to investigate further. If there is potential for damage to the cables, the tree will need to be removed. Removal will be limited only to trees that are affecting the transmission cable.	Civil Project Manager Environment and Sustainability Manager	Construction	BD11 (Operation)
ECM-VB20	The following will be considered during the detailed design phase to retain trees wherever possible: • review the alignment of the transmission cable circuit to avoid impacting the structural root zone (SRZ) or more than 10% of the tree protection zone (TPZ) where possible, with priority consideration given to heritage areas and high retention value trees; and • locate construction facilities and infrastructure (e.g. site offices, plant/equipment storage) outside of tree protection zones.	Civil Project Manager Environment and Sustainability Manager Project Arborist	Design	BD12
ECM-VB21	The following tree protection measures will be implemented: • all tree pruning must be in accordance with the AS 4373-2007 Pruning of Amenity Trees (Standards Australia 2007) and the Code of Practice for the Amenity Tree Industry (NSW WorkCover, 1998); • all tree work on retained trees is to be carried out by an arborist with a minimum AQF Level 3 qualification in Arboriculture; • trunk, branch and/ or ground protection measures for high retention value trees that extend into or are located in the roadway, will comply with AS 4970-2009 Protection of trees on development sites (Standards Australia, 2009a); and • ground protection will be used within the TPZ and SRZ, where possible, to prevent root damage caused by compaction of the soil and the loss of water infiltration and oxygen to the trees root system. Ground protection may include a permeable membrane such as geotextile fabric beneath a layer of mulch, crushed rock or rumble boards. The location and distribution of roots of trees to be retained will be determined through low or non-destructive excavation methods such as hydro-vacuum excavation (sucker truck), air spade and manual excavation, where required, immediately prior to excavation works commencing.	Civil Project Manager Environment and Sustainability Manager Project Arborist	Construction	B13
ECM-VB22	A qualified arborist will be consulted in the event there is a change to the condition of high retention value trees in the project area due to construction activity.	Project Arborist	Construction	BD14

ID	Indicative Mitigation and Management Measures	Responsibility	When to implement	Reference
	A qualified arborist will inspect high retention value trees within the project area for any damage once construction is completed and tree protection measures have been removed.			
ECM-VB23	DPI Water's *Controlled activities on waterfront land – Guidelines for laying pipes and cables in watercourses on waterfront land* (DPI, 2012) will be used to inform the cable installation at the Cooks River.	Site Manager Environment and Sustainability Manager	Construction	BD15
ECM-VB24	The following water quality measures will be implemented: • water collected during construction (e.g. during dewatering or surface water inflows to the trench or pits) will be discharged or disposed of in accordance with the Protection of the Environment Operations Act 1997 and the ANZECC Water Quality Guidelines (2000) for 95% protection level for marine ecosystems; • the water discharge point will be at a stable point on the bank or across riparian vegetation to allow slowing of water before travelling further downstream. Where feasible, the velocity of downstream flows will not exceed natural seasonal flow velocities. Sediment and erosion mitigation measures will be implemented in accordance with ESCPs; and • contaminated water captured during construction will be disposed of at an appropriately licensed facility.	Site Manager	Construction	BD16
ECM-VB25	Weed control will be implemented within the project area at the Cooks River, where required, to maintain restored areas as weed free.	Site Manager	Construction	BD17
ECM-VB26	In the event that construction works within or adjacent to the Johnson Park bushcare site, Cooks River and Sydney Park are required to be undertaken at night, project lighting will be directed towards work sites and away from stands of vegetation.	Site Manager	Construction	BD18
ECM-VB27	Tree Protection Plans will be developed by the project arborist and implemented in accordance with Section 6.1.2.	Site Manager	Construction	BD18
ECM-VB28	Culverts to be disturbed are to be assessed for microbat habitat. If microbats are confirmed to be using culverts as roosting habitat, then works in these areas must be avoided until a microbat exclusion plan is implemented, if the impact cannot be avoided.	Project Ecologist	Construction	Stakeholder consultation
ECM-VB29	Consider realignment of cable alignment to enable retention of Tree 2599.	Civil Project Manager	Construction	Stakeholder consultation
ECM-VB30	Undertake ground stabilisation, landscaping and rehabilitation at cable bridge crossings once installation of the cable bridge is complete and monitor for a period of at least six months.	Site Manager	Construction	LV4
ECM-VB31	Tree replacement will be a ratio of 3:1.[7]	Environment and Sustainability Manager	Construction	E23

[7] See Appendix 1, #42 for explanation

8 Compliance Management

8.1 Roles and responsibilities

The Project Team's organisational structure and overall roles and responsibilities are outlined in Section 3.3 of the CEMP. Specific responsibilities for the implementation of environmental controls are detailed in Section 6.

Key roles with relevant to the management of vegetation and biodiversity are identified in Table 8-1.

Table 8-1 Roles and responsibility

Role	Authority and responsibility
Environment and Sustainability Manager	Oversee the work completed by the Project Arborist and Project Ecologist Review Tree Protection Plans Review compliance with this plan Oversee implementation of ECMs
Civil Project Manager	Review and provide resources to implement the controls identified in the ECM
Project Arborist AQF Level 3	Develop and oversee implementation of tree protection plans Pruning
Project Arborist AQF Level 5	In addition to AQF Level 3 responsibilities: Review design changes Pre construction monitoring Post construction monitoring
Project Ecologist	Pre clearance surveys Removal of nest trees Capture and relocation of fauna Habitat Tree assessment – if required Nest box monitoring – if required Clearing supervision
Site manager	Implementation of this plan onsite Ensure Condition of Approval E21 is complied with onsite Ensure all ECMs are complied with onsite Notification of unexpected tree removals or impacts Implementation of visual delineation of works outside of the road reserve

8.2 Training & Induction

All project personnel (including TransGrid and its contractors staff and subcontractors) working on site will undergo site induction training relating to vegetation and biodiversity management. The induction training will address elements key vegetation and tree management issues management including:

- Existence and requirements of this Sub-plan and relevant legislation;
- Specific species likely to be affected by works and how these species can be recognised;
- Mulch stockpile location and management measures;
- Fauna rescue requirements;
- Weed control measures;
- General flora and fauna management measures; and
- Specific responsibilities for the protection of flora and fauna.

Targeted training in the form of toolbox talks or specific training will also be provided to personnel with a key role in vegetation and biodiversity management, including:

- Induction to the Tree Protection Plans applicable in each work area;
- Protocols for dealing with fauna encounters during vegetation clearing;
- Tree flagging procedure that has been implemented, including what the various flagging colours mean;
- Tree protection measures including implementation of AS 4970 – 2009, where relevant and applicable;
- The use of low impact construction techniques (on existing tree roots);
- Stockpiling and management of mulch;
- Weed/pathogen identification and control;
- Working near threatened species; and
- What to do if you see a long nose bandicoot.

Further details regarding staff induction and training are outlined in the CEMP.

8.3 Monitoring and inspection

Regular monitoring and inspections will be undertaken during construction in accordance with Table 8-2 Inspection and Monitoring Requirements.

Information related to performance will be collected as follows.

- Implementation of tree protection plans prior to commencement of construction at the worksite where construction is being carried out.
- Implementation of avoidance measures including visual delineation of vegetation and biodiversity features listed in Condition E21 and as documented in the ECMs prior to commencement of construction at the worksite where construction is being carried out.

8.4 Reporting

Reporting requirements relevant to the vegetation and biodiversity are identified in Table 8-3.

Table 8-2 Inspection and Monitoring Requirements

Monitoring details	Scope	Record	Timing	Responsibility	Frequency
Habitat Tree Assessment for Nest Boxes	Assessment of habitat trees and structures within SSI footprint to determine number of hollows likely to be removed to calculate the nest box requirements	Tree register	Prior to construction	AQF Level 5 Arborist Ecologist	As required
Nest Box Monitoring,	Monitoring of nest boxes to assess utilisation, effectiveness of this mitigation measures and any maintenance requirements.	As required	Construction	Ecologist	As required
Pre-clearing Survey	Pre-clearing survey of vegetation / habitat / trees / structures 12-48 hrs prior to clearing.	As required	Construction	Ecologist	As required
Clearing Supervision	Supervision of vegetation clearing for fauna rescue and salvage of habitat features.	As required	Construction	Ecologist	As required
Tree pruning assessment	Assessment of tree pruning	As required	Construction	AQF Level 5 Arborist	As required
Tree protection works inspections	Inspections of tree protection works to assess compliance with the approved Tree Protection Plan and the health of the tree and identify supplementary watering / nutrient program to improve the overall tree health and offset the pruning impacts.	Checklist	Construction	AQF Level 5 Arborist	Following installation and As required
		Daily notes	Construction	Site Manager	Active monitoring
Avoidance measures	Implementation of avoidance measures including visual delineation of vegetation and biodiversity features listed in Condition E21 and as documented in the ECMs.	Checklist	Construction	Site Manager	Daily
		Daily notes	Construction	Site Manager	Active monitoring
Post Construction Tree Inspections	Post-construction inspection of the high tree retention value trees and trees to be avoided trees that were retained and protected or pruned.	Checklist	Post Construction	AQF Level 5 Arborist	As required

Table 8-3 Reporting Requirements

Report	Scope	Timing	Frequency	Responsibility	Submission
Monthly Progress Reports	Status of • Implementation of tree protection plans prior to commencement of construction at the worksite where construction is being carried out • Implementation of avoidance measures including visual delineation of vegetation and biodiversity features listed in Condition E21 and as documented in the ECMs prior to commencement of construction at the worksite where construction is being carried out • Any unexpected impacts • Any tree removals that may be required for the delivery of the Project • Tree planting • Fauna relocation • Pre clearing assessments • Habitat identified • Design modifications and the impact on trees • Key data from tree pruning assessments • Any non-conformances	Construction	Monthly	Environment and Sustainability Manager	N/A

8.5 Audits

Audits (both internal and external) will be undertaken to assess the effectiveness of environmental controls, compliance with this Sub-plan, CoA and other relevant approvals, licenses and guidelines.

Audit requirements are detailed in the CEMP.

8.6 Licenses and permits

No additional permits or licences are expected to be required in relation to the management of vegetation on the Project.

9 Review and improvement

9.1 Continuous improvement

Continuous improvement of this Sub-plan will be achieved by the ongoing evaluation of environmental management performance against environmental policies, objectives and targets for identifying opportunities for improvement.

Monthly reviews undertaken by the Environment and Sustainability Manager and quarterly management reviews provide specific opportunities to identify improvements in the environmental management system and/or this plan.

The continuous improvement process will be designed to:

- Identify areas of opportunity for improvement of environmental management and performance
- Determine the cause or causes of non-conformances and deficiencies
- Develop and implement a plan of corrective and preventative action to address any non- conformances and deficiencies
- Verify the effectiveness of the corrective and preventative actions
- Document any changes in procedures resulting from process improvement
- Make comparisons with objectives and targets.

9.2 CVBMP update and amendment

Refer CEMP Section 8.4.

10 References

AECOM (2019), Powering Sydney's Future - Potts Hill to Alexandria transmission cable project, Environmental Impact Statement, Volume 1 – Main Volume, 11 October 2019.

Australian Standard 2303-2015: Tree Stock for Landscape Use

Australian Standard AS 4373-2007: Pruning of Amenity Trees

Australian Standard 4970-2009: Protection of trees on development sites (Standards Australia, 2009a)

Bankstown Development Control Plan (2015)

City of Sydney Council (2011) Sydney Street Tree Master Plan 2011- Part D Technical Guidelines.

City of Canterbury Bankstown Council – Tree Management Manual

Ecological Australia (2019), Potts Hill to Alexandria Transmission Cable Project Arboricultural Assessment

Inner West Council tree dataset (IWC, 2020)

NSW WorkCover Code of Practice for the Amenity Tree Industry (1998);

Marrickville Local Environmental Plan (2011)

Appendix 1 – Consultation Evidence

#	DocumentNo	Plan Title	Date	Organisation	Name	Document name Page / section / reference	Revision	Comment	TransGrid/Taihan How addressed	Status
18	TEA-PSF-MP-004.400	Construction Vegetation and Biodiversity Management Plan	29-Jun-20	City of Canterbury Bankstown	Cameron Crawford	Section 4.1.2	0	The Construction Vegetation and Biodiversity Management Plan (CVBVMP) states that the fig trees located in the median strip of Muir Road are at 'high residual risk'. Impacts to these figs from the proposal is not consistent with condition of approval (CoA) E21 (e).	Risk = consequence x likelihood. Residual risk = risk following the application of mitigation measures. If the consequence is significant and likelihood is low, then risk /residual risk can be high. Tree Protection Plans will be deployed to mitigate risk to the Muir Road Fig Trees. Text in section 4.1.2 updated to remove word "residual" consistent with above explanation.	Closed
19	TEA-PSF-MP-004.400	Construction Vegetation and Biodiversity Management Plan	29-Jun-20	City of Canterbury Bankstown	Cameron Crawford	Table 4.1	0	Table 4-1 of the CVBVMP states that 'no TECs have been confirmed within the project area'. However, Sydney Turpentine-ironbark Forest (STIF) was identified to occur within the project area. Whilst it is noted that this vegetation will not be impacted by the proposed works, it still occurs in the project area and is to be stated as such.	Table 4-1 updated as suggested. No TECs ~~have been confirmed~~ will be impacted by the works, however the Sydney Turpentine-ironbark Forest (STIF) was identified to occur within the project area.	Closed
20	TEA-PSF-MP-004.400	Construction Vegetation and Biodiversity Management Plan	29-Jun-20	City of Canterbury Bankstown	Cameron Crawford	Table 4.1	0	Table 4-1 of the CVBVMP states that there is no habitat in the project area for species listed as endangered or critically endangered. However, it is identified that Long-nosed bandicoot (Perameles nasuta) habitat occurs within the project area. Whilst it is noted that this habitat will not be impacted by the proposed works, it still occurs in the project area and is to be stated as such.	Table 4-1 updated as suggested. The works will not impact habitat in the project area for species listed as Endangered or Critically Endangered, however it was identified that Long-nosed bandicoot (*Perameles nasuta*) habitat occurs within the project area.	Closed
21	TEA-PSF-MP-004.400	Construction Vegetation and Biodiversity Management Plan	29-Jun-20	City of Canterbury Bankstown	Cameron Crawford		0	Culverts to be removed are to be assessed for microbat habitat. If microbats are confirmed to be using culverts as roosting habitat, then development in these areas must be avoided or a microbat exclusion plan implemented if the impact cannot be avoided.	New ECM-VB28. Culverts to be removed are to be assessed for microbat habitat. If microbats are confirmed to be using culverts as roosting habitat, then works in these areas must be avoided until a microbat exclusion plan is implemented, if the impact cannot be avoided.	Closed
22	TEA-PSF-MP-004.400	Construction Vegetation and Biodiversity Management Plan	29-Jun-20	City of Canterbury Bankstown	Cameron Crawford		0	Offset plantings are to occur at a ratio of 1:3 as per the Canterbury-Bankstown Draft DCP. The species to be replanted will be in consultation with Canterbury-Bankstown Council once the exact number, species and location of trees removed has been identified.	The proposed offset planting will be adopted for Canterbury Bankstown Council. Refer Section 6.3.1. confirming this commitment.	Closed
23	TEA-PSF-MP-004.400	Construction Vegetation and Biodiversity Management Plan	29-Jun-20	City of Canterbury Bankstown	Cameron Crawford		0	It is understood that the CVBVMP Is in draft format, however there are multiple spelling mistakes and grammatical errors that must be addressed prior to finalising the document.	This has been addressed.	Closed
24	TEA-PSF-MP-004.400	Construction Vegetation and Biodiversity Management Plan	30-Jun-20	Inner West Council	Lana Frost	Habitat offsets page 39	0	I've reviewed the Vegetation and Biodiversity Management Plan and I have one comment on improvements: For a tree removed with hollows, nest boxes will be installed within the area at a rate of 2 nest boxes for every hollow removed. The final location of these nest boxes would be decided following consultation with the relevant council(s). *Consider retaining stag trees to preserve natural hollows, a much better outcome than nest boxes.	New section 6.3.2 Nest boxes created adopting the comment. Should a tree with hollows be identified as not viable due to the works, however maintaining the part of the tree with the hollows structural stability and integrity is reasonable and feasible, the stag tree would be retained to preserve the natural hollow. For a tree wholly removed with hollows, nest boxes will be installed within the area at a rate of 2 nest boxes for every hollow removed. The final location of these nest boxes would be decided following consultation with the relevant council(s).	Closed

#	DocumentNo	Plan Title	Date	Organisation	Name	Document name Page / section / reference	Revision	Comment	TransGrid/Taihan How addressed	Status
25	TEA-PSF-MP-004.400	Construction Vegetation and Biodiversity Management Plan	29-Jun-20	City of Sydney	Geraldine Walsh	Comment	0	An updated Arboricultural Impact Assessment (AIA) report has not been submitted as part of the draft CEMP and sub-plans for consultation with stakeholders.	The project completed an EIS which included an AIA, prepared by ELA(2019). The EIS has been approved by DPIE on 14 May 2020. There is no requirement for an updated AIA.	Closed
26	TEA-PSF-MP-004.400	Construction Vegetation and Biodiversity Management Plan	29-Jun-20	City of Sydney	Geraldine Walsh	Comment	0	A total of 197 trees within City of Sydney's LGA were identified in the AIA report prepared by Eco Logical Australia dated 30 September 2019 'Revision 5' as being impacted by the proposal.	In response to the Project EIS, AIA, Conditions of Approval design modifications were made, as described in Section 4 of the CVBMP. 3 were initially identified as requiring removal (reduced to two post consultation as the tree in question has already been removed by others). A further 1 tree (2465) is subject to collection of detailed information to confirm spatial location would impact the works. An in field assessment has indicated that it will not require removal. 48 Trees would have works within SRZ and would have Tree Protection Plans as per the CVBMP.	Closed
27	TEA-PSF-MP-004.400	Construction Vegetation and Biodiversity Management Plan	29-Jun-20	City of Sydney	Geraldine Walsh	Comment	0	The AIA report prepared by Eco Logical Australia dated 30 September 2019 'Revision 5' does not assess the impacts of the proposed cable installation, as the Design Details had not been developed at the time of the AIA publication. The AIA report is a Preliminary Arboricultural Assessment that locates and identifies trees that may be affected.	The EIS was written on the basis that design optimisation would occur following release of the EIS. The environmental impacts documented in the EIS have been accepted, unless noted in the conditions of approval (for example the avoidance of trees in condition E21). The design has been optimised in accordance with the principles set out in the EIS.The CVBMP assesses the impact based on the final infrastructure location (optimised design). Therefore overall impacts have been reduced to the maximum extent practical."	Closed
28	TEA-PSF-MP-004.400	Construction Vegetation and Biodiversity Management Plan	29-Jun-20	City of Sydney	Geraldine Walsh	Comment	0	Section 4.1.4 of the of the CVBMP by Taihan dated 24 June 2020 states that "various trees inside Sydney Park and in proximity to where the proposed route crosses the street verge along Barwon Park Road and enters and exits the Council Depot in Alexandria. Various Street trees where the route terminates at the Burrows Road substation in Alexandria" have a high risk of encroachment by the works.	Risk = consequence x likelihood. Residual risk = risk following the application of mitigation measures. If the consequence is significant and likelihood is low, then risk /residual risk can be high. Tree Protection Plans will be deployed to mitigate risk to trees where there is a potential for encroachment by the works (refer section 6.1.2).	Closed
29	TEA-PSF-MP-004.400	Construction Vegetation and Biodiversity Management Plan	29-Jun-20	City of Sydney	Geraldine Walsh	Comment	0	Site specific Tree Protection Plans have not yet been prepared to be minimised and mitigate potential impacts to trees to be retained.	A commitment has been made to prepare tree protection plans. Table 6-1 Identifies Trees that will require Tree Protection Plans prior to physical works commencing at the tree location. Section 6.1.2 Describes what is required to be considered as part of the tree protection plans. All Tree protection plans will be prepared by an Arborist with AQF Level 5 accreditation.	Closed
30	TEA-PSF-MP-004.400	Construction Vegetation and Biodiversity Management Plan	29-Jun-20	City of Sydney	Geraldine Walsh	Comment	0	The percentage / level of encroachments within the Tree Protection Zone (TPZ) and Structural Root Zone (SRZ) of all trees to be retained and protected has not been provided.	Most trees are street trees and the majority of works are confined to areas underneath the road pavement where roots are unlikely to be present. The optimised design locates the infrastructure as far away as possible from TPZs, unless constrained by existing infrastructure (e.g. buried services). The Landscape plans present the analysis of all potential clashes with the SRZ and TPZ.	Closed

#	DocumentNo	Plan Title	Date	Organisation	Name	Document name Page / section / reference	Revision	Comment	TransGrid/Taihan How addressed	Status
									In accordance with AS 4970:2009 the percentage of encroachment will be further considered in the development of the tree protection plans. Where unexpected roots are found during construction, the project arborist will take into consideration further measures to be implemented to maintain the viability of the relevant tree.	
31	TEA-PSF-MP-004.400	Construction Vegetation and Biodiversity Management Plan	29-Jun-20	City of Sydney	Geraldine Walsh	Comment	0	Two trees numbered 2598 and 2599 in Appendix 2 of the CVBMP by Taihan dated 24 June 2020 'Revision 0' on Burrows Road Alexandria are proposed for removal	Subsequent investigations post consultation has revealed Tree 2598 has been removed by others (likely associated with Goodman site remediation works). There is an opportunity to modify the alignment during construction to avoid removal of tree 2599 in Burrows Road. This has been noted in the CVBMP.	Closed
32	TEA-PSF-MP-004.400	Construction Vegetation and Biodiversity Management Plan	29-Jun-20	City of Sydney	Geraldine Walsh	Section E 23	0	Section E23 in Table 2.1 'Replacement' of the CVBMP by Taihan dated 24 June 2020 states the following:"The proponent must implement all reasonable and feasible measures to ensure that any trees required to be removed for the SSI are replaced with at least two trees of similar biodiversity value in that location, or other measures as may be agreed with the relevant council(s) to ensure that the SSI results in a net improvement of biodiversity values over the long term."Section E24 in Table 2.1 'Vegetation and Biodiversity CEMP Sub-Plan' of the CVBMP by Taihan dated 24 June 2020 states that the location on compensatory planting has not yet been identified. "The location and delivery method of the proposed compensatory planting is subject to agreement with Councils. TransGrid and its contractors are committed to meeting E24 (iv). Should it be identified that trees listed in E21 are required to be removed or biodiversity vales identified in E21 are impacted, further detailed justification will be provided. This pan provides detail on all expected impacts."Table 6.2 'Tree monitoring and maintenance following tree replacements' of the CVBMP by Taihan dated 24 June 2020 states that watering of newly planted trees will only occur for six weeks during try periods. Information on replacement plantings that fail has not been provided.	Section 6.3.1 updated to state Any plantings that fail within 3 months will be replanted.	Closed
33	TEA-PSF-MP-004.400	Construction Vegetation and Biodiversity Management Plan	29-Jun-20	City of Sydney	Geraldine Walsh		0	That the Arboricultural Impact Assessment Report (by an Qualified AQF Level 5 Arborist) is amended to; - Assess tree impacts by the proposed transmission cable installation, discuss the level of encroachment with the TPZ's, recommend modifications to the design if required and provide tree protection measures to ensure that all trees to be retained remain viable into the future.	The EIS was written on the basis that design optimisation would occur following release of the EIS. The environmental impacts documented in the EIS have been accepted, unless noted in the conditions of approval (for example the avoidance of trees in condition E21). The design has been optimised in accordance with the principles set out in the EIS. The CVBMP assesses the impact based on the final infrastructure location (optimised design). Therefore overall impacts have been reduced to the maximum extent practical. Most trees are street trees and the majority of works are confined to areas underneath the road pavement where roots are unlikely to be present. The optimised design locates the infrastructure as far away as possible from TPZs, unless constrained by existing infrastructure (e.g. buried services). The Landscape plans present the analysis of all potential clashes with the SRZ and TPZ. In accordance with AS 4970:2009 the percentage of encroachment will be further considered in the development of the tree protection plans.	Closed

#	DocumentNo	Plan Title	Date	Organisation	Name	Document name Page / section / reference	Revision	Comment	TransGrid/Taihan How addressed	Status
									Where unexpected roots are found during construction, the project arborist will take into consideration further measures to be implemented to maintain the viability of the relevant tree.	
34	TEA-PSF-MP-004.400	Construction Vegetation and Biodiversity Management Plan	29-Jun-20	City of Sydney	Geraldine Walsh		0	The protection and retention of all existing trees including street trees is a priority for the City of Sydney. Trees are long term assets that the community highly values. The proposed transmission cable installation will require extensive excavation in the vicinity of trees with significant potential to impact in their health and structure. The City of Sydney Street Tree Master Plan includes general street tree protection measures and conditions that must be followed. See Section 8 of the document linked here, http://www.cityofsydney.nsw.gov.au/__data/assets/pdf_file/0010/130240/STMP2011_150501-PartD.PDF	Trees planted in City of Sydney LGA will be in accordance with Sydney Street Tree Master Plan 2011 Part D Technical Guidelines .	Closed
35	TEA-PSF-MP-004.400	Construction Vegetation and Biodiversity Management Plan	29-Jun-20	City of Sydney	Geraldine Walsh		0	In accordance with AS4970-2009 Protection of Trees on Development Sites, a Project Arborist must be engaged to assist with tree management advice during the various stages of the construction process. The Project Arborist should be qualified in arboriculture to Australian Qualifications Framework (AQF) level 5 or above and have at least 5 years demonstrated experience in managing trees within complex development sites.	A project arborist has been engaged with the required experience. Thank you	Closed
36	TEA-PSF-MP-004.400	Construction Vegetation and Biodiversity Management Plan	29-Jun-20	City of Sydney	Geraldine Walsh		0	The City must receive advanced notification of any tree to be removed prior to its removal.	This is required in accordance with Condition E24(e). ECM-VB09 has been updated. If an unexpected tree removal is deemed required by the Project Arborist, immediately notify the Environment and Sustainability Manager. Note: Justification is required to proceed with tree removal. Any potential removal must follow Community Consultation Strategy which identifies engagement with local councils and affected residents.	Closed
37	TEA-PSF-MP-004.400	Construction Vegetation and Biodiversity Management Plan	29-Jun-20	City of Sydney	Geraldine Walsh		0	Advice must be sought from the project arborist regarding the likely impacts to the trees and how best to manage and minimise these impacts when working within structural root zones or tree protection zones. Prior to construction works commencing, the Project Arborist shall provide tree protection measures relevant to the specific works and site conditions. The measures must be documented on relevant plans and form part of the site induction for construction works. Ongoing site supervision and advice shall be provided by the project arborist to ensure the any impacts to tree health and structure are minimised.	Advice has been received by the Arborist to develop the CVBMP. The Arborist is responsible for developing the TPPs as identified section 6.1.2 and in the ECMs. As stated in section 6.1.4 Supervision The Tree Protection Plan will identify areas where penetrative works will require supervision by an AQF5 Arborist. Supervision of penetrative works by an AQF5 Arborist may also be required where any unexpected roots greater than 40mm in diameter are encountered or severed. Section 6.1.6 Tree monitoring has been updated All trees identified in Table 6 1, Conditions of Approval E21 and trees in areas to be underbored will be monitored before (pre-construction baseline) and following construction work (post construction monitoring). Pre-construction baseline monitoring The health and condition of trees will be assessed before construction works (this may be done as part of the assessment to develop the Tree Protection Plans) by a qualified AQF5 arborist. Post-construction monitoring In accordance with CoA E24(f) and consistent with	Closed

#	DocumentNo	Plan Title	Date	Organisation	Name	Document name Page / section / reference	Revision	Comment	TransGrid/Taihan How addressed	Status
									the AIA Report (ELA 2019), a qualified AQF5 arborist will inspect high retention value trees within the project area for any damage (within 6 weeks) once construction is completed and tree protection measures have been removed.	
38	TEA-PSF-MP-004.400	Construction Vegetation and Biodiversity Management Plan	29-Jun-20	City of Sydney	Geraldine Walsh		0	Newly planted trees must meet Australian Standard 2303: Tree Stock for Landscape Use (2015).	This has been included in the updated CVBMP	Closed
39	TEA-PSF-MP-004.400	Construction Vegetation and Biodiversity Management Plan	29-Jun-20	City of Sydney	Geraldine Walsh		0	All street tree plantings must be in accordance with the City's Street Tree Master Plan 2011. The street tree/s must be a minimum container size of 100 litres, at the time of planting.	This has been included in the updated CVBMP	Closed
40	TEA-PSF-MP-004.400	Construction Vegetation and Biodiversity Management Plan	29-Jun-20	City of Sydney	Geraldine Walsh		0	Loss of existing street tree canopy should be offset by replacement tree plantings that will attain a comparable size at maturity e.g. a large tree should be replaced with a tree species that will grow to a similar size	This has been included in the updated CVBMP	Closed
41	TEA-PSF-MP-004.400	Construction Vegetation and Biodiversity Management Plan	29-Jun-20	City of Sydney	Geraldine Walsh		0	A detailed landscape plan, drawn to scale, by a qualified landscape architect or landscape designer should include: - Details of earthworks and soil depths including mounding and retaining walls and planter boxes (if applicable). - Location, numbers, type and supply of plant species, with reference to the relevant Australian Standard; - Details of planting procedure and maintenance; - Watering of newly planted trees should be undertaken for a minimum of 3 months; - Newly planted trees that fail to establish within the first year should be replaced by the contractor.	The requirement will be further discussed with City of Sydney if tree removal is required.	Closed
42	TEA-PSF-MP-004.400	Construction Vegetation and Biodiversity Management Plan	29-Jun-20	City of Sydney	Geraldine Walsh		0	The proposed replacement tree planting offset (Section E23, CVBMP by Taihan dated 24 June 2020) with two trees of a similar biodiversity value is not supported by the City. The City requires adequate replacement tree planting or monetary compensation to the value/ significance of the removed trees. This must be negotiated with Council during the Detailed Design Stage	"TransGrid is committed to at least 3:1 tree replacement for any trees removed, which exceeds the requirement for 2:1 trees listed in Condition of Approval E23. TransGrid would be pleased to provide replacement trees which once mature will have an equivalent or better biodiversity value. Whilst a small number of trees have been identified for which would planting offset in City of Sydney LGA may be required, further investigations and protections may mitigate the need to remove these trees."	Closed
43	TEA-PSF-MP-004.400	Construction Vegetation and Biodiversity Management Plan	27-Jun-20	EES	Richard Bonner		0		All comments editorial in nature have been addressed	Closed

Consultation summary

5 June 2020 Invitation to CEMP and sub-plan briefing.
10 June 2020 CEMP and sub-plan "Zoom" briefing to Relevant Government Agencies/.Councils/ Authorities/Service providers.
16 June 2020 Open invitation to all stakeholders for drop in Q&A session.
19 June 2020 Original closure of consultation period.
3 July 2020 Email sent to all organisations identifying (a) how all comments received on this Sub-Plan were addressed and closed; and (b) confirming formal consultation period is closed.

Comment status at time of submission to DPIE

- Comments received on this Sub-Plan from:

- EES – **closed**
- City of Canterbury Bankstown Council **– closed**
- Inner West Council **– closed**
- City of Sydney Council **– closed**

- No comments received on this Sub-Plan from:
  - Nil.

Mark Favetta

From: Jeff Senior <Jeff.Senior@cbcity.nsw.gov.au>
Sent: Wednesday, 29 July 2020 2:06 PM
To: 'Colin O`Mahony'
Cc: Consultaton; Mark Favetta; Tete Awotedu; Tim Ireland
Subject: RE: CVBMP - tree removal protocol

Hi Colin

It is firstly noted that only one tree is proposed for removal due to the project.

This email is to confirm that Council accepts the proposed methodology, included in the email below, for the replacement of the tree 54.

Council will collaborate with Taihan during the construction phase of the project to confirm planting locations and planting approach on the replanting of tree 54.

regards

CANTERBURY BANKSTOWN

Jeff Senior - Infrastructure Specialist
T 02 9789 9484
E Jeff.Senior@cbcity.nsw.gov.au
www.cbcity.nsw.gov.au

@ourcbcity
Like & follow us



From: Colin O`Mahony [mailto:colin@taihan.com.au]
Sent: Wednesday, 29 July 2020 11:35 AM
To: Jeff Senior <Jeff.Senior@cbcity.nsw.gov.au>
Cc: Consultaton <consultation@garde.com.au>; Mark Favetta <mark.favetta@consult-in.com.au>; Tete Awotedu <tete@garde.com.au>
Subject: FW: CVBMP - tree removal protocol

Hi Jeff

In preparation for Muir Road Bridge construction, Tree 54 will be removed as permitted by the Conditions of Removal from DPIE for SSI 8583.

Our plan is to replace the existing *Eucalyptus Fibrosa* with 3 x *Eucalyptus Fibrosa* (100L containers) as per the Construction Vegetation and Biodiversity Management Plan Section 6.3.1 Tree Planting (copied below). We can also follow Section 14 of the CBC Tree Management Manual and will begin procuring these trees.

http://webdocs.bankstown.nsw.gov.au/api/publish?documentPath=aHR0cDovL2lzaGFyZS9zaXRlcy9Db21tdW5pY2F0aW9ucy9QdWJsaWNhdGlvbnMvV2Vic2l0ZSBEb2N1bWVudHMvVHJlZSBNYW5hZ2VtZW50IE1hbnVhbF9KdW5lIDIwMTVfVmVyMi5wZGY=&title=Tree%20Management%20Manual_June%202015_Ver2.pdf

During construction we will confirm planting locations and planting approach as our preference is to collaborate with CBC on the replanting of the above nominated trees.

Are you OK with us proceeding?

Regards,

Colin O'Mahony
Interface Manager

Taihan Electric Australia Pty Ltd
Suite 704, Level 07, 815 Pacific Highway, Chatswood, NSW 2067
M +61 (0)479 120 698 **| P** +61(02) 9411 7564 **| F** +61 (02) 9411 7579
E colin@taihan.com.au **| W** www.taihan.com / www.taihan.com.au



This e-mail including any attachment contains confidential information due to legal or other reason. It should be received by the intended recipient. If you are not the intended recipient, please notify the person specified above and delete the subject e-mail. It is very strictly prohibited from possessing, disclosing and copying this e-mail without permission.

Disclaimer

This email (including all the attachments) is intended solely for the named addressee. It is confidential and may be subject to legal or other professional privilege. Confidentiality or privilege is not waived because this email is sent to you by mistake. If you have received it in error, please let me know by reply email, delete it from your system and destroy any copies. This email is also subject to copyright. No part of it should be reproduced, adapted or communicated without the written consent of the copyright owner. Although reasonable precautions are taken, the sender does not warrant that this transmission or attachments are free from viruses or similar malicious code and does not accept liability for any consequences to the recipient . You are strongly advised to check any attachments prior to use.

Appendix 2 – Tree Register

Tree_NO	BOTANICALN	TREESINGRO	HEIGHTM	SPREADM	HEALTH	STRUCTUR	DBHMM	TPZm	SRZm	RETENTIONV	OTHERNOTES	Street	LGA
0	Koelreuteria paniculata	0	8	1			30	2	0.86	Other	Additional Tree - IWC Tree Register 20200531	Llewellyn Street MARRICKVILLE	Inner West Council
0	Koelreuteria paniculata	0	7	3			40	2	1.2	Other	Additional Tree - IWC Tree Register 20200531	Llewellyn Street MARRICKVILLE	Inner West Council
0	Koelreuteria paniculata	0	4	3			50	2	1.15	Other	Additional Tree - IWC Tree Register 20200531	Llewellyn Street MARRICKVILLE	Inner West Council
0	Koelreuteria paniculata	0	5	2			20	2	1.36	Other	Additional Tree - IWC Tree Register 20200531	Llewellyn Street MARRICKVILLE	Inner West Council
0	Eucalyptus sp.	0	6	3			200	2.4	1.26	Other	Additional Tree - IWC Tree Register 20200531	Constitution Road DULWICH HILL	Inner West Council
0	Tristaniopsis laurina	0	4	3			30	2	0.86	Other	Additional Tree - IWC Tree Register 20200531	May Street ST PETERS	Inner West Council
0	Koelreuteria paniculata	0	6	5			180	2.16	1.68	Other	Additional Tree - IWC Tree Register 20200531	May Street ST PETERS	Inner West Council
0	Elaeocarpus reticulatus	0	4	3			100	2	1.36	Other	Additional Tree - IWC Tree Register 20200531	Scouller Street MARRICKVILLE	Inner West Council
0	Backhousia citriodora	0	4	2			50	2	0.94	Other	Additional Tree - IWC Tree Register 20200531	May Street ST PETERS	Inner West Council
0	Callistemon citrinus	0	3	3			30	2	0.94	Other	Additional Tree - IWC Tree Register 20200531	Enmore Road MARRICKVILLE	Inner West Council
0	Psidium Guajava	0	4	3			100	2	1.31	Other	Additional Tree - IWC Tree Register 20200531	Scouller Street MARRICKVILLE	Inner West Council
0	Callistemon 'Kings Park Special'	0	8	5			350	4.2	2.25	Other	Additional Tree - IWC Tree Register 20200531	Llewellyn Street MARRICKVILLE	Inner West Council
0	Callistemon 'Kings Park Special'	0	6	6			350	4.2	2.37	Other	Additional Tree - IWC Tree Register 20200531	Llewellyn Street MARRICKVILLE	Inner West Council
0	Tristaniopsis laurina	0	6	5			150	2	1.61	Other	Additional Tree - IWC Tree Register 20200531	Enmore Road MARRICKVILLE	Inner West Council
0	Melaleuca bracteata	0	8	7			380	4.56	2.3	Other	Additional Tree - IWC Tree Register 20200531	Newington Road MARRICKVILLE	Inner West Council
0	Melaleuca bracteata	0	3	1			50	2	0.76	Other	Additional Tree - IWC Tree Register 20200531	Newington Road MARRICKVILLE	Inner West Council
0	Tristaniopsis laurina	0	3	2			50	2	1.08	Other	Additional Tree - IWC Tree Register 20200531	Neville Street MARRICKVILLE	Inner West Council
0	Acmena smithii cv	0	4	1			0	0	0	Other	Additional Tree - IWC Tree Register 20200531	Newington Road MARRICKVILLE	Inner West Council
0	Acmena smithii cv	0	3	2			80	2	0	Other	Additional Tree - IWC Tree Register 20200531	Newington Road MARRICKVILLE	Inner West Council
0	Callistemon viminalis	0	3	2			40	2	1.15	Other	Additional Tree - IWC Tree Register 20200531	Pile Street DULWICH HILL	Inner West Council
0	Acmena smithii cv	0	3	1			0	0	0	Other	Additional Tree - IWC Tree Register 20200531	Newington Road MARRICKVILLE	Inner West Council
0	Tristaniopsis laurina	0	4	4			160	2	1.61	Other	Additional Tree - IWC Tree Register 20200531	Barwon Park Road ST PETERS	Inner West Council
0	Melaleuca bracteata	0	7	5			320	3.84	2.2	Other	Additional Tree - IWC Tree Register 20200531	Herbert Street DULWICH HILL	Inner West Council
0	Tristaniopsis laurina	0	5	3			180	2.16	1.61	Other	Additional Tree - IWC Tree Register 20200531	Barwon Park Road ST PETERS	Inner West Council
0	Tristaniopsis laurina	0	5	5			240	2.88	1.68	Other	Additional Tree - IWC Tree Register 20200531	Barwon Park Road ST PETERS	Inner West Council
0	Callistemon viminalis	0	5	5			200	2.4	1.68	Other	Additional Tree - IWC Tree Register 20200531	Barwon Park Road ST PETERS	Inner West Council
0	Callistemon viminalis	0	7	6			240	2.88	1.85	Other	Additional Tree - IWC Tree Register 20200531	Barwon Park Road ST PETERS	Inner West Council
0	Callistemon viminalis	0	7	6			220	2.64	1.82	Other	Additional Tree - IWC Tree Register 20200531	Barwon Park Road ST PETERS	Inner West Council
0	Callistemon viminalis	0	6	5			230	2.76	1.82	Other	Additional Tree - IWC Tree Register 20200531	Barwon Park Road ST PETERS	Inner West Council
0	Fraxinus griffithii	0	6	5			180	2.16	1.68	Other	Additional Tree - IWC Tree Register 20200531	May Street ST PETERS	Inner West Council
0	Fraxinus griffithii	0	5	4			180	2.16	1.68	Other	Additional Tree - IWC Tree Register 20200531	May Street ST PETERS	Inner West Council
0	Fraxinus griffithii	0	3	3			80	2	1.49	Other	Additional Tree - IWC Tree Register 20200531	May Street ST PETERS	Inner West Council
0	Fraxinus griffithii	0	5	4			180	2.16	1.68	Other	Additional Tree - IWC Tree Register 20200531	May Street ST PETERS	Inner West Council
0	Fraxinus griffithii	0	3	3			80	2	1.49	Other	Additional Tree - IWC Tree Register 20200531	May Street ST PETERS	Inner West Council
0	Fraxinus griffithii	0	4	3			90	2	1.49	Other	Additional Tree - IWC Tree Register 20200531	May Street ST PETERS	Inner West Council
0	Pyrus calleryana	0	4	3			40	2	0.94	Other	Additional Tree - IWC Tree Register 20200531	May Street ST PETERS	Inner West Council
0	Pyrus calleryana	0	3	3			90	2	1.26	Other	Additional Tree - IWC Tree Register 20200531	May Street ST PETERS	Inner West Council
0	Pyrus calleryana	0	7	5			180	2.16	1.68	Other	Additional Tree - IWC Tree Register 20200531	May Street ST PETERS	Inner West Council
0	Pyrus calleryana	0	4	4			100	2	1.36	Other	Additional Tree - IWC Tree Register 20200531	May Street ST PETERS	Inner West Council
0	Corymbia ficifolia 'Grafted'	0	3	3			40	2	0.94	Other	Additional Tree - IWC Tree Register 20200531	Constitution Road DULWICH HILL	Inner West Council
0	Corymbia sp.	0	3	3			50	2	1.08	Other	Additional Tree - IWC Tree Register 20200531	Constitution Road DULWICH HILL	Inner West Council
0	Elaeocarpus reticulatus	0	8	4			80	2	1.26	Other	Additional Tree - IWC Tree Register 20200531	Constitution Road DULWICH HILL	Inner West Council
0	Corymbia ficifolia 'Grafted'	0	3	5			60	2	1.08	Other	Additional Tree - IWC Tree Register 20200531	Constitution Road DULWICH HILL	Inner West Council
0	Robinia pseudoacacia	0	9	10			220	2.64	1.94	Other	Additional Tree - IWC Tree Register 20200531	Constitution Road DULWICH HILL	Inner West Council
0	Elaeocarpus reticulatus	0	5	4			60	2	1.15	Other	Additional Tree - IWC Tree Register 20200531	Constitution Road DULWICH HILL	Inner West Council
0	Melaleuca bracteata	0	5	7			240	2.88	1.94	Other	Additional Tree - IWC Tree Register 20200531	Windsor Road DULWICH HILL	Inner West Council
0	Callistemon viminalis	0	6	6			190	2.28	1.75	Other	Additional Tree - IWC Tree Register 20200531	Windsor Road DULWICH HILL	Inner West Council
0	Callistemon viminalis	0	3	3			60	2	1.15	Other	Additional Tree - IWC Tree Register 20200531	Arlington Street DULWICH HILL	Inner West Council
0	Pittosporum undulatum	0	5	6			190	2.28	1.61	Other	Additional Tree - IWC Tree Register 20200531	Terry Road DULWICH HILL	Inner West Council
0	Backhousia citriodora	0	3	1			40	2	0.94	Other	Additional Tree - IWC Tree Register 20200531	Old Canterbury Road DULWICH HILL	Inner West Council
0	Melaleuca armillaris	0	5	5			120	2	1.68	Other	Additional Tree - IWC Tree Register 20200531	Arlington Street DULWICH HILL	Inner West Council
0	Callistemon 'Kings Park Special'	0	6	4			140	2	1.61	Other	Additional Tree - IWC Tree Register 20200531	Old Canterbury Road DULWICH HILL	Inner West Council
0	Callistemon 'Kings Park Special'	0	6	5			120	2	1.49	Other	Additional Tree - IWC Tree Register 20200531	Old Canterbury Road DULWICH HILL	Inner West Council
0	Lophostemon confertus	0	4	2			40	2	1.02	Other	Additional Tree - IWC Tree Register 20200531	Old Canterbury Road DULWICH HILL	Inner West Council
0	Melaleuca quinquenervia	0	10	12			600	7.2	2.93	Other	Additional Tree - IWC Tree Register 20200531	Old Canterbury Road DULWICH HILL	Inner West Council
0	Melaleuca bracteata	0	5	5			300	3.6	2.13	Other	Additional Tree - IWC Tree Register 20200531	Herbert Street DULWICH HILL	Inner West Council
0	Tristaniopsis laurina	0	3	2			30	2	0.86	Other	Additional Tree - IWC Tree Register 20200531	Pile Street DULWICH HILL	Inner West Council
0	Stenocarpus sinuatus	0	5	2			100	2	1.26	Other	Additional Tree - IWC Tree Register 20200531	Dulwich Street DULWICH HILL	Inner West Council
0	Fraxinus griffithii	0	3	3			50	2	1.15	Other	Additional Tree - IWC Tree Register 20200531	Herbert Street DULWICH HILL	Inner West Council
0	Fraxinus griffithii	0	5	5			160	2	1.61	Other	Additional Tree - IWC Tree Register 20200531	Dulwich Street DULWICH HILL	Inner West Council
0	Acmena smithii	0	4	2			50	2	0.94	Other	Additional Tree - IWC Tree Register 20200531	Dulwich Street DULWICH HILL	Inner West Council
0	Tristaniopsis laurina	0	5	4			60	2	1.08	Other	Additional Tree - IWC Tree Register 20200531	Constitution Road DULWICH HILL	Inner West Council
0	Melaleuca bracteata	0	10	8			550	6.6	2.76	Other	Additional Tree - IWC Tree Register 20200531	Dulwich Street DULWICH HILL	Inner West Council

0	Corymbia ficifolia 'Grafted'	0	3	2			30	2	1.02	Other	Additional Tree - IWC Tree Register 20200531	Constitution Road DULWICH HILL	Inner West Council
0	Tristaniopsis laurina	0	3	2			20	2	0.76	Other	Additional Tree - IWC Tree Register 20200531	Constitution Road DULWICH HILL	Inner West Council
0	Lophostemon confertus	0	12	12			380	4.56	2.34	Other	Additional Tree - IWC Tree Register 20200531	Constitution Road DULWICH HILL	Inner West Council
0	Lophostemon confertus	0	9	8			240	2.88	1.94	Other	Additional Tree - IWC Tree Register 20200531	Constitution Road DULWICH HILL	Inner West Council
0	Lophostemon confertus	0	10	8			280	3.36	2.05	Other	Additional Tree - IWC Tree Register 20200531	Constitution Road DULWICH HILL	Inner West Council
0	Syzygium leuhmannii	0	4	3			10	2	0.64	Other	Additional Tree - IWC Tree Register 20200531	Constitution Road DULWICH HILL	Inner West Council
0	Lophostemon confertus	0	9	6			200	2.4	1.82	Other	Additional Tree - IWC Tree Register 20200531	Constitution Road DULWICH HILL	Inner West Council
0	Lophostemon confertus	0	6	6			200	2.4	1.88	Other	Additional Tree - IWC Tree Register 20200531	Constitution Road DULWICH HILL	Inner West Council
0		0	0	0				0	0	Other			
0		0	0	0				0	0	Other			
0	Acer rubrum	0	3	1			30	2	0.86	Other	Additional Tree - IWC Tree Register 20200531	Pile Street DULWICH HILL	Inner West Council
0		0	0	0				0	0				
1	Corymbia maculata	1	5	2	Fair	Fair	200	2.4	1.683371515	Medium		William Holmes Street	Canterbury-Bankstown Council
2	Corymbia maculata	1	4	2	Poor	Poor	150	2	1.5	Low		William Holmes Street	Canterbury-Bankstown Council
3	Allocasuarina littoralis	1	4	1	Good	Fair	100	2	1.5	Medium		William Holmes Street	Canterbury-Bankstown Council
4	Allocasuarina littoralis	1	4	1	Good	Fair	100	2	1.5	Medium		William Holmes Street	Canterbury-Bankstown Council
5	Eucalyptus tereticornis	1	4	2	Good	Fair	200	2.4	1.683371515	Medium		William Holmes Street	Canterbury-Bankstown Council
6	Allocasuarina littoralis	1	4	1	Good	Fair	100	2	1.5	Medium		William Holmes Street	Canterbury-Bankstown Council
7	Eucalyptus tereticornis	1	4	2	Good	Good	200	2.4	1.683371515	Medium		William Holmes Street	Canterbury-Bankstown Council
8	Eucalyptus tereticornis	1	4	2	Good	Fair	200	2.4	1.683371515	Medium		William Holmes Street	Canterbury-Bankstown Council
9	Corymbia maculata	1	4	2	Good	Fair	200	2.4	1.683371515	Medium		William Holmes Street	Canterbury-Bankstown Council
10	Eucalyptus tereticornis	1	4	2	Fair	Fair	200	2.4	1.683371515	Medium		William Holmes Street	Canterbury-Bankstown Council
11	Casuarina littoralis	1	4	2	Fair	Poor	100	2	1.5	Low		William Holmes Street	Canterbury-Bankstown Council
12	Corymbia maculata	1	4	2	Good	Good	250	3	1.848766996	Medium		William Holmes Street	Canterbury-Bankstown Council
13	Casuarina littoralis	1	4	2	Fair	Poor	100	2	1.5	Low		William Holmes Street	Canterbury-Bankstown Council
14	Casuarina littoralis	1	4	2	Fair	Poor	100	2	1.5	Low		William Holmes Street	Canterbury-Bankstown Council
15	Casuarina littoralis	1	4	5	Fair	Fair	150	2	1.5	Low		William Holmes Street	Canterbury-Bankstown Council
16	Eucalyptus tereticornis	1	4	2	Good	Fair	200	2.4	1.683371515	Medium		William Holmes Street	Canterbury-Bankstown Council
17	Corymbia maculata	1	4	1	Fair	Fair	100	2	1.5	Low		William Holmes Street	Canterbury-Bankstown Council
18	Corymbia maculata	1	4	1	Fair	Fair	100	2	1.5	Low		William Holmes Street	Canterbury-Bankstown Council
19	Angophora floribunda	1	5	2	Good	Fair	150	2	1.5	Medium		William Holmes Street	Canterbury-Bankstown Council
20	Corymbia maculata	1	4	1	Fair	Fair	100	2	1.5	Low		William Holmes Street	Canterbury-Bankstown Council
21	Corymbia maculata	1	4	1	Fair	Fair	100	2	1.5	Low		William Holmes Street	Canterbury-Bankstown Council
22	Eucalyptus tereticornis	1	4	2	Fair	Good	150	2	1.5	Medium		William Holmes Street	Canterbury-Bankstown Council
23	Angophora floribunda	1	6	2	Fair	Poor	300	3.6	1.995897815	Low		William Holmes Street	Canterbury-Bankstown Council
24	Corymbia maculata	1	4	2	Good	Fair	100	2	1.5	Low		William Holmes Street	Canterbury-Bankstown Council
25	Eucalyptus tereticornis	1	4	2	Good	Fair	200	2.4	1.683371515	Medium		William Holmes Street	Canterbury-Bankstown Council
26	Angophora floribunda	1	5	2	Good	Good	300	3.6	1.995897815	Medium		William Holmes Street	Canterbury-Bankstown Council
27	Melaleuca quinquenervia	1	4	3	Fair	Poor	300	3.6	1.995897815	Low		Rockwood Road	Canterbury-Bankstown Council
28	Melaleuca armillaris	1	6	5	Fair	Fair	450	5.4	2.366446179	Low		Rockwood Road	Canterbury-Bankstown Council
29	Lophostemon confertus	1	5	3	Fair	Fair	400	4.8	2.252229135	Low		Rockwood Road	Canterbury-Bankstown Council
30	Melaleuca armillaris	1	6	5	Fair	Fair	450	5.4	2.366446179	Low		Rockwood Road	Canterbury-Bankstown Council
31	Melaleuca quinquenervia	1	4	3	Fair	Poor	300	3.6	1.995897815	Low		Rockwood Road	Canterbury-Bankstown Council
32	Melaleuca quinquenervia	1	5	4	Fair	Poor	400	4.8	2.252229135	Low		Rockwood Road	Canterbury-Bankstown Council
33	Lophostemon confertus	1	4	4	Good	Fair	350	4.2	2.129393649	Medium		Rockwood Road	Canterbury-Bankstown Council
34	Cupaniopsis anacardioides	1	4	4	Fair	Fair	350	4.2	2.129393649	Low		Rockwood Road	Canterbury-Bankstown Council
35	Ficus microcarpa	1	6	6	Poor	Fair	700	8.4	2.848974438	Low		Rockwood Road	Canterbury-Bankstown Council
36	Cupaniopsis anacardioides	1	3	3	Good	Fair	300	3.6	1.995897815	Medium		Rockwood Road	Canterbury-Bankstown Council
37	Cupaniopsis anacardioides	1	3	3	Good	Fair	300	3.6	1.995897815	Medium		Rockwood Road	Canterbury-Bankstown Council
38	Cupaniopsis anacardioides	1	4	4	Fair	Poor	300	3.6	1.995897815	Low		Rockwood Road	Canterbury-Bankstown Council
39	Cupaniopsis anacardioides	1	3	4	Fair	Fair	250	3	1.848766996	Medium		Rockwood Road	Canterbury-Bankstown Council
40	Cupaniopsis anacardioides	1	2	2	Good	Poor	150	2	1.5	Low		Rockwood Road	Canterbury-Bankstown Council
41	Eucalyptus sp.	1	10	8	Fair	Fair	600	7.2	2.670366684	Medium		Rockwood Road	Canterbury-Bankstown Council
42	Eucalyptus microcorys	1	12	10	Fair	Fair	500	6	2.473516306	Medium		Rockwood Road	Canterbury-Bankstown Council
43	Cupaniopsis anacardioides	1	2	2	Good	Poor	150	2	1.5	Low		Rockwood Road	Canterbury-Bankstown Council
44	Cupaniopsis anacardioides	1	3	2	Fair	Poor	150	2	1.5	Low		Rockwood Road	Canterbury-Bankstown Council
45	Cupaniopsis anacardioides	1	3	3	Poor	Poor	150	2	1.5	Low		Rockwood Road	Canterbury-Bankstown Council
46	Corymbia maculata	1	7	5	Fair	Fair	350	4.2	2.129393649	Medium		Rockwood Road	Canterbury-Bankstown Council
47	Callistemon sp.	1	3	3	Fair	Poor	200	2.4	1.683371515	Low		Rockwood Road	Canterbury-Bankstown Council
48	Casuarina cunninghamiana	1	15	6	Good	Poor	750	9	2.932736919	Medium		Rockwood Road	Canterbury-Bankstown Council
49	Eucalyptus nicholii	1	7	3	Poor	Poor	500	6	2.473516306	Low		Muir Road	Canterbury-Bankstown Council
50	Corymbia citriodora	1	10	6	Good	Fair	500	6	2.473516306	Medium		Muir Road	Canterbury-Bankstown Council

51	Corymbia citriodora	1	10	6	Good	Fair	500	6	2.473516306	Medium		Muir Road	Canterbury-Bankstown Council
52	Eucalyptus fibrosa	1	6	3	Good	Fair	300	3.6	1.995897815	Medium		Muir Road	Canterbury-Bankstown Council
53	Eucalyptus fibrosa	1	6	3	Good	Fair	300	3.6	1.995897815	Medium		Muir Road	Canterbury-Bankstown Council
54	Eucalyptus fibrosa	1	6	3	Good	Good	400	4.8	2.252229135	High		Muir Road	Canterbury-Bankstown Council
55	Eucalyptus fibrosa	1	6	3	Good	Good	400	4.8	2.252229135	High		Muir Road	Canterbury-Bankstown Council
56	Eucalyptus fibrosa	1	6	3	Fair	Fair	300	3.6	1.995897815	Medium		Muir Road	Canterbury-Bankstown Council
57	Eucalyptus fibrosa	1	5	2	Fair	Fair	200	2.4	1.683371515	Low		Muir Road	Canterbury-Bankstown Council
58	Eucalyptus fibrosa	1	6	3	Good	Fair	300	3.6	1.995897815	Medium		Muir Road	Canterbury-Bankstown Council
59	Ficus hillii	1	3	2	Good	Good	100	2	1.5	Low		Muir Road	Canterbury-Bankstown Council
60	Eucalyptus fibrosa	1	6	3	Good	Fair	300	3.6	1.995897815	Medium		Muir Road	Canterbury-Bankstown Council
61	Ficus hillii	1	3	2	Good	Good	100	2	1.5	Low		Muir Road	Canterbury-Bankstown Council
62	Eucalyptus fibrosa	1	6	3	Good	Fair	300	3.6	1.995897815	Medium		Muir Road	Canterbury-Bankstown Council
63	Eucalyptus fibrosa	1	6	3	Good	Fair	300	3.6	1.995897815	Medium		Muir Road	Canterbury-Bankstown Council
64	Ficus hillii	1	3	2	Good	Good	100	2	1.5	Low		Muir Road	Canterbury-Bankstown Council
65	Eucalyptus fibrosa	1	8	3	Good	Fair	300	3.6	1.995897815	Medium		Muir Road	Canterbury-Bankstown Council
66	Ficus rubiginosa	1	5	8	Good	Good	300	3.6	1.995897815	Medium		Muir Road	Canterbury-Bankstown Council
67	Eucalyptus fibrosa	1	8	3	Good	Fair	300	3.6	1.995897815	Medium		Muir Road	Canterbury-Bankstown Council
68	Ficus hillii	1	3	2	Good	Good	100	2	1.5	Medium		Muir Road	Canterbury-Bankstown Council
69	Eucalyptus sieberi	1	6	3	Good	Fair	300	3.6	1.995897815	Medium		Muir Road	Canterbury-Bankstown Council
70	Eucalyptus fibrosa	1	5	2	Fair	Fair	200	2.4	1.683371515	Medium		Muir Road	Canterbury-Bankstown Council
71	Ficus hillii	1	3	2	Good	Good	100	2	1.5	Medium		Muir Road	Canterbury-Bankstown Council
72	Eucalyptus sieberi	1	6	3	Good	Fair	300	3.6	1.995897815	Medium		Muir Road	Canterbury-Bankstown Council
73	Ficus hillii	1	4	2	Good	Good	100	2	1.5	Medium		Muir Road	Canterbury-Bankstown Council
74	Eucalyptus sieberi	1	6	3	Good	Fair	300	3.6	1.995897815	Medium		Muir Road	Canterbury-Bankstown Council
75	Eucalyptus fibrosa	1	10	4	Good	Fair	400	4.8	2.252229135	Medium		Muir Road	Canterbury-Bankstown Council
76	Ficus hillii	1	3	2	Good	Good	100	2	1.5	Medium		Muir Road	Canterbury-Bankstown Council
77	Eucalyptus sieberi	1	6	3	Good	Fair	300	3.6	1.995897815	Medium		Muir Road	Canterbury-Bankstown Council
78	Eucalyptus fibrosa	1	6	3	Fair	Fair	200	2.4	1.683371515	Medium		Muir Road	Canterbury-Bankstown Council
79	Ficus hillii	1	3	2	Good	Good	100	2	1.5	Medium		Muir Road	Canterbury-Bankstown Council
80	Eucalyptus fibrosa	1	8	3	Fair	Fair	350	4.2	2.129393649	Medium		Muir Road	Canterbury-Bankstown Council
81	Eucalyptus sieberi	1	7	3	Good	Fair	350	4.2	2.129393649	Medium		Muir Road	Canterbury-Bankstown Council
82	Ficus hillii	1	3	2	Good	Good	100	2	1.5	Medium		Muir Road	Canterbury-Bankstown Council
83	Eucalyptus sieberi	1	6	3	Fair	Fair	400	4.8	2.252229135	Medium		Muir Road	Canterbury-Bankstown Council
84	Eucalyptus sieberi	1	7	3	Good	Fair	350	4.2	2.129393649	Medium		Muir Road	Canterbury-Bankstown Council
85	Ficus hillii	1	3	2	Good	Good	100	2	1.5	Medium		Muir Road	Canterbury-Bankstown Council
86	Eucalyptus sieberi	1	7	3	Good	Fair	350	4.2	2.129393649	Medium		Muir Road	Canterbury-Bankstown Council
87	Eucalyptus sieberi	1	6	3	Fair	Fair	400	4.8	2.252229135	Medium		Muir Road	Canterbury-Bankstown Council
88	Ficus hillii	1	3	2	Good	Good	100	2	1.5	Medium		Muir Road	Canterbury-Bankstown Council
89	Eucalyptus sieberi	1	6	3	Fair	Fair	400	4.8	2.252229135	Medium		Muir Road	Canterbury-Bankstown Council
90	Eucalyptus sieberi	1	7	3	Good	Fair	350	4.2	2.129393649	Medium		Muir Road	Canterbury-Bankstown Council
91	Ficus hillii	1	3	2	Good	Good	100	2	1.5	Medium		Muir Road	Canterbury-Bankstown Council
92	Eucalyptus sieberi	1	8	3	Good	Fair	300	3.6	1.995897815	Medium		Muir Road	Canterbury-Bankstown Council
93	Ficus hillii	1	3	2	Good	Good	100	2	1.5	Medium		Muir Road	Canterbury-Bankstown Council
94	Eucalyptus sieberi	1	8	3	Good	Fair	300	3.6	1.995897815	Medium		Muir Road	Canterbury-Bankstown Council
95	Eucalyptus sieberi	1	8	3	Good	Fair	300	3.6	1.995897815	Medium		Muir Road	Canterbury-Bankstown Council
96	Ficus hillii	1	3	2	Good	Good	100	2	1.5	Medium		Muir Road	Canterbury-Bankstown Council
97	Ficus hillii	1	3	2	Good	Good	100	2	1.5	Medium		Muir Road	Canterbury-Bankstown Council
98	Ficus hillii	1	3	2	Good	Good	100	2	1.5	Medium		Muir Road	Canterbury-Bankstown Council
99	Eucalyptus sieberi	1	7	3	Good	Fair	350	4.2	2.129393649	Medium		Muir Road	Canterbury-Bankstown Council
100	Ficus hillii	1	3	2	Good	Good	100	2	1.5	Medium		Muir Road	Canterbury-Bankstown Council
101	Eucalyptus sieberi	1	7	3	Good	Fair	350	4.2	2.129393649	Medium		Muir Road	Canterbury-Bankstown Council
102	Ficus hillii	1	3	2	Good	Good	100	2	1.5	Medium		Muir Road	Canterbury-Bankstown Council
103	Corymbia maculata	1	5	2	Good	Fair	200	2.4	1.683371515	Medium		Muir Road	Canterbury-Bankstown Council
104	Eucalyptus sieberi	1	5	2	Good	Fair	400	4.8	2.252229135	Other		Muir Road	Canterbury-Bankstown Council
105	Ficus hillii	1	3	2	Good	Good	100	2	1.5	Medium		Muir Road	Canterbury-Bankstown Council
106	Eucalyptus sieberi	1	4	2	Fair	Fair	100	2	1.5	Low		Muir Road	Canterbury-Bankstown Council
107	Ficus hillii	1	3	2	Good	Good	100	2	1.5	Medium		Muir Road	Canterbury-Bankstown Council
108	Eucalyptus sieberi	1	7	3	Good	Fair	300	3.6	1.995897815	Other		Muir Road	Canterbury-Bankstown Council
109	Eucalyptus sieberi	1	4	2	Fair	Fair	100	2	1.5	Low		Muir Road	Canterbury-Bankstown Council
110	Eucalyptus sieberi	1	6	3	Good	Fair	300	3.6	1.995897815	Other		Muir Road	Canterbury-Bankstown Council
111	Ficus hillii	1	3	2	Good	Good	100	2	1.5	Medium		Muir Road	Canterbury-Bankstown Council
112	Eucalyptus fibrosa	1	7	2	Fair	Poor	250	3	1.848766996	Medium		Muir Road	Canterbury-Bankstown Council

113	Eucalyptus crebra	1	7	3	Fair	Fair	250	3	1.848766996	Medium		Muir Road	Canterbury-Bankstown Council
114	Ficus hillii	1	3	2	Good	Good	100	2	1.5	Medium		Muir Road	Canterbury-Bankstown Council
115	Eucalyptus sieberi	1	5	2	Good	Fair	200	2.4	1.683371515	Medium		Muir Road	Canterbury-Bankstown Council
116	Eucalyptus crebra	1	5	2	Good	Fair	300	3.6	1.995897815	Medium		Muir Road	Canterbury-Bankstown Council
117	Ficus hillii	1	3	2	Good	Good	100	2	1.5	Medium		Muir Road	Canterbury-Bankstown Council
118	Eucalyptus sieberi	1	5	2	Good	Fair	200	2.4	1.683371515	Medium		Muir Road	Canterbury-Bankstown Council
119	Eucalyptus crebra	1	5	2	Good	Fair	300	3.6	1.995897815	Medium		Muir Road	Canterbury-Bankstown Council
120	Ficus hillii	1	3	2	Good	Good	100	2	1.5	Medium		Muir Road	Canterbury-Bankstown Council
121	Ficus hillii	1	3	2	Good	Good	100	2	1.5	Medium		Muir Road	Canterbury-Bankstown Council
122	Eucalyptus sieberi	1	5	1	Fair	Fair	150	2	1.5	Low		Muir Road	Canterbury-Bankstown Council
123	Ficus hillii	1	3	2	Good	Good	100	2	1.5	Medium		Muir Road	Canterbury-Bankstown Council
124	Eucalyptus sieberi	1	5	1	Fair	Fair	150	2	1.5	Low		Muir Road	Canterbury-Bankstown Council
125	Eucalyptus sieberi	1	6	3	Fair	Poor	300	3.6	1.995897815	Medium		Muir Road	Canterbury-Bankstown Council
126	Ficus hillii	1	3	2	Good	Good	100	2	1.5	Medium		Muir Road	Canterbury-Bankstown Council
127	Ficus hillii	1	3	2	Good	Good	100	2	1.5	Medium		Muir Road	Canterbury-Bankstown Council
128	Eucalyptus sieberi	1	3	1	Fair	Fair	100	2	1.5	Low		Muir Road	Canterbury-Bankstown Council
129	Ficus hillii	1	3	2	Good	Good	100	2	1.5	Medium		Muir Road	Canterbury-Bankstown Council
130	Ficus hillii	1	3	2	Good	Good	100	2	1.5	Medium		Muir Road	Canterbury-Bankstown Council
131	Eucalyptus crebra	1	7	3	Fair	Fair	300	3.6	1.995897815	Medium		Muir Road	Canterbury-Bankstown Council
132	Ficus hillii	1	3	2	Good	Good	100	2	1.5	Medium		Muir Road	Canterbury-Bankstown Council
133	Eucalyptus crebra	1	5	2	Good	Fair	350	4.2	2.129393649	Medium		Muir Road	Canterbury-Bankstown Council
134	Ficus hillii	1	3	2	Good	Good	100	2	1.5	Medium		Muir Road	Canterbury-Bankstown Council
135	Eucalyptus crebra	1	5	2	Good	Fair	350	4.2	2.129393649	Medium		Muir Road	Canterbury-Bankstown Council
136	Eucalyptus tereticornis	1	7	2	Fair	Fair	300	3.6	1.995897815	Medium		Muir Road	Canterbury-Bankstown Council
137	Eucalyptus crebra	1	5	2	Good	Fair	350	4.2	2.129393649	Medium		Muir Road	Canterbury-Bankstown Council
138	Eucalyptus crebra	1	5	3	Fair	Fair	150	2	1.5	Medium		Muir Road	Canterbury-Bankstown Council
139	Eucalyptus crebra	1	5	3	Fair	Fair	150	2	1.5	Medium		Muir Road	Canterbury-Bankstown Council
140	Corymbia maculata	1	6	2	Good	Fair	300	3.6	1.995897815	Medium		Muir Road	Canterbury-Bankstown Council
141	Corymbia maculata	1	7	2	Fair	Fair	400	4.8	2.252229135	Low		Muir Road	Canterbury-Bankstown Council
142	Ficus hillii	1	3	2	Good	Good	100	2	1.5	Medium		Muir Road	Canterbury-Bankstown Council
143	Eucalyptus crebra	1	8	3	Fair	Fair	300	3.6	1.995897815	Medium		Muir Road	Canterbury-Bankstown Council
144	Ficus hillii	1	3	2	Good	Good	100	2	1.5	Medium		Muir Road	Canterbury-Bankstown Council
145	Eucalyptus crebra	1	8	3	Fair	Fair	300	3.6	1.995897815	Medium		Muir Road	Canterbury-Bankstown Council
146	Ficus hillii	1	3	2	Good	Good	100	2	1.5	Medium		Muir Road	Canterbury-Bankstown Council
147	Eucalyptus crebra	1	8	3	Fair	Fair	300	3.6	1.995897815	Medium		Muir Road	Canterbury-Bankstown Council
148	Ficus hillii	1	4	2	Good	Good	100	2	1.5	Medium		Muir Road	Canterbury-Bankstown Council
149	Eucalyptus crebra	1	7	3	Good	Fair	300	3.6	1.995897815	Medium		Muir Road	Canterbury-Bankstown Council
150	Ficus hillii	1	3	2	Good	Good	100	2	1.5	Medium		Muir Road	Canterbury-Bankstown Council
151	Eucalyptus crebra	1	7	3	Good	Fair	300	3.6	1.995897815	Medium		Muir Road	Canterbury-Bankstown Council
152	Corymbia maculata	1	7	2	Fair	Fair	300	3.6	1.995897815	Medium		Muir Road	Canterbury-Bankstown Council
153	Eucalyptus crebra	1	7	3	Good	Fair	300	3.6	1.995897815	Medium		Muir Road	Canterbury-Bankstown Council
154	Eucalyptus crebra	1	7	3	Good	Fair	300	3.6	1.995897815	Medium		Muir Road	Canterbury-Bankstown Council
155	Ficus rubiginosa	1	8	8	Good	Fair	300	3.6	1.995897815	Medium		Muir Road	Canterbury-Bankstown Council
156	Corymbia maculata	1	7	2	Fair	Fair	300	3.6	1.995897815	Medium		Muir Road	Canterbury-Bankstown Council
157	Ficus hillii	1	3	2	Good	Good	100	2	1.5	Medium		Muir Road	Canterbury-Bankstown Council
158	Ficus hillii	1	3	2	Good	Good	100	2	1.5	Medium		Muir Road	Canterbury-Bankstown Council
159	Ficus hillii	1	3	2	Good	Good	100	2	1.5	Medium		Muir Road	Canterbury-Bankstown Council
160	Ficus hillii	1	3	2	Good	Good	100	2	1.5	Medium		Muir Road	Canterbury-Bankstown Council
161	Corymbia maculata	1	4	1	Fair	Fair	100	2	1.5	Low		Muir Road	Canterbury-Bankstown Council
162	Corymbia maculata	1	4	1	Fair	Fair	100	2	1.5	Low		Muir Road	Canterbury-Bankstown Council
163	Eucalyptus sieberi	1	4	2	Fair	Poor	300	3.6	1.995897815	Low		Muir Road	Canterbury-Bankstown Council
164	Ficus hillii	1	3	2	Good	Good	100	2	1.5	Medium		Muir Road	Canterbury-Bankstown Council
165	Eucalyptus sieberi	1	4	2	Fair	Poor	300	3.6	1.995897815	Low		Muir Road	Canterbury-Bankstown Council
166	Corymbia maculata	1	4	1	Fair	Fair	100	2	1.5	Low		Muir Road	Canterbury-Bankstown Council
167	Ficus rubiginosa	1	3	4	Poor	Poor	200	2.4	1.683371515	Low		Muir Road	Canterbury-Bankstown Council
168	Eucalyptus sieberi	1	4	1	Fair	Poor	100	2	1.5	Low		Muir Road	Canterbury-Bankstown Council
169	Ficus hillii	1	3	2	Good	Good	100	2	1.5	Medium		Muir Road	Canterbury-Bankstown Council
170	Eucalyptus crebra	1	5	2	Fair	Fair	300	3.6	1.995897815	Low		Muir Road	Canterbury-Bankstown Council
171	Ficus rubiginosa	1	4	3	Poor	Poor	200	2.4	1.683371515	Medium		Muir Road	Canterbury-Bankstown Council
172	Ficus hillii	1	4	2	Good	Good	100	2	1.5	Medium		Muir Road	Canterbury-Bankstown Council
173	Corymbia maculata	1	4	1	Fair	Fair	100	2	1.5	Low		Muir Road	Canterbury-Bankstown Council
174	Eucalyptus crebra	1	6	3	Fair	Fair	350	4.2	2.129393649	Medium		Muir Road	Canterbury-Bankstown Council

175	Ficus hillii	1	3	2	Good	Good	100	2	1.5	Medium		Muir Road	Canterbury-Bankstown Council
176	Eucalyptus crebra	1	6	3	Fair	Fair	350	4.2	2.129393649	Medium		Muir Road	Canterbury-Bankstown Council
177	Ficus hillii	1	3	2	Good	Good	100	2	1.5	Medium		Muir Road	Canterbury-Bankstown Council
178	Eucalyptus crebra	1	6	2	Fair	Fair	250	3	1.848766996	Medium		Muir Road	Canterbury-Bankstown Council
179	Corymbia maculata	1	6	2	Poor	Fair	300	3.6	1.995897815	Low		Muir Road	Canterbury-Bankstown Council
180	Ficus hillii	1	3	2	Good	Good	100	2	1.5	Medium		Muir Road	Canterbury-Bankstown Council
181	Corymbia maculata	1	7	3	Good	Good	450	5.4	2.366446179	Medium		Muir Road	Canterbury-Bankstown Council
182	Eucalyptus crebra	1	6	1	Fair	Poor	200	2.4	1.683371515	Low		Muir Road	Canterbury-Bankstown Council
183	Ficus hillii	1	3	2	Good	Good	100	2	1.5	Medium		Muir Road	Canterbury-Bankstown Council
184	Corymbia maculata	1	8	2	Good	Fair	300	3.6	1.995897815	Medium		Muir Road	Canterbury-Bankstown Council
185	Eucalyptus crebra	1	6	3	Good	Fair	300	3.6	1.995897815	Medium		Muir Road	Canterbury-Bankstown Council
186	Corymbia maculata	1	8	2	Good	Fair	300	3.6	1.995897815	Medium		Muir Road	Canterbury-Bankstown Council
187	Ficus hillii	1	4	2	Good	Good	100	2	1.5	Medium		Muir Road	Canterbury-Bankstown Council
188	Eucalyptus crebra	1	6	3	Good	Fair	300	3.6	1.995897815	Medium		Muir Road	Canterbury-Bankstown Council
189	Corymbia maculata	1	8	2	Good	Fair	300	3.6	1.995897815	Medium		Muir Road	Canterbury-Bankstown Council
190	Eucalyptus crebra	1	8	3	Good	Fair	400	4.8	2.252229135	Medium		Muir Road	Canterbury-Bankstown Council
191	Eucalyptus microcorys	1	6	3	Good	Fair	350	4.2	2.129393649	Medium		Muir Road	Canterbury-Bankstown Council
192	Ficus rubiginosa	1	7	8	Fair	Fair	250	3	1.848766996	Medium		Muir Road	Canterbury-Bankstown Council
193	Eucalyptus microcorys	1	6	3	Good	Fair	350	4.2	2.129393649	Medium		Muir Road	Canterbury-Bankstown Council
194	Eucalyptus microcorys	1	6	3	Good	Fair	350	4.2	2.129393649	Medium		Muir Road	Canterbury-Bankstown Council
195	Ficus hillii	1	3	2	Good	Good	100	2	1.5	Medium		Muir Road	Canterbury-Bankstown Council
196	Eucalyptus crebra	1	8	3	Fair	Fair	300	3.6	1.995897815	Medium		Muir Road	Canterbury-Bankstown Council
197	Eucalyptus microcorys	1	6	3	Good	Good	400	4.8	2.252229135	Medium		Muir Road	Canterbury-Bankstown Council
198	Ficus rubiginosa	1	8	8	Good	Good	400	4.8	2.252229135	Medium		Muir Road	Canterbury-Bankstown Council
199	Ficus microcarpa	1	4	2	Good	Fair	450	5.4	2.366446179	Medium		Muir Road	Canterbury-Bankstown Council
200	Eucalyptus microcorys	1	6	3	Good	Good	400	4.8	2.252229135	Medium		Muir Road	Canterbury-Bankstown Council
201	Ficus hillii	1	3	2	Good	Good	100	2	1.5	Medium		Muir Road	Canterbury-Bankstown Council
202	Corymbia maculata	1	6	3	Good	Good	400	4.8	2.252229135	Medium		Muir Road	Canterbury-Bankstown Council
203	Ficus hillii	1	3	2	Good	Good	100	2	1.5	Medium		Muir Road	Canterbury-Bankstown Council
204	Ficus rubiginosa	1	7	6	Good	Good	250	3	1.848766996	Medium		Muir Road	Canterbury-Bankstown Council
205	Eucalyptus crebra	1	9	3	Fair	Poor	350	4.2	2.129393649	Medium		Muir Road	Canterbury-Bankstown Council
206	Ficus hillii	1	4	2	Good	Good	100	2	1.5	Medium		Muir Road	Canterbury-Bankstown Council
207	Corymbia maculata	1	9	3	Good	Good	550	6.6	2.574540365	Medium		Muir Road	Canterbury-Bankstown Council
208	Eucalyptus microcorys	1	6	3	Good	Fair	400	4.8	2.252229135	Medium		Muir Road	Canterbury-Bankstown Council
209	Eucalyptus crebra	1	6	2	Fair	Fair	150	2	1.5	Low		Muir Road	Canterbury-Bankstown Council
210	Ficus hillii	1	3	2	Good	Good	100	2	1.5	Medium		Muir Road	Canterbury-Bankstown Council
211	Eucalyptus microcorys	1	6	3	Good	Fair	400	4.8	2.252229135	Medium		Muir Road	Canterbury-Bankstown Council
212	Eucalyptus crebra	1	7	2	Fair	Fair	300	3.6	1.995897815	Medium		Muir Road	Canterbury-Bankstown Council
213	Eucalyptus microcorys	1	6	3	Good	Fair	400	4.8	2.252229135	Medium		Muir Road	Canterbury-Bankstown Council
214	Eucalyptus crebra	1	7	2	Fair	Fair	300	3.6	1.995897815	Medium		Muir Road	Canterbury-Bankstown Council
215	Eucalyptus microcorys	1	6	3	Good	Fair	400	4.8	2.252229135	Medium		Muir Road	Canterbury-Bankstown Council
216	Eucalyptus crebra	1	7	2	Fair	Fair	300	3.6	1.995897815	Medium		Muir Road	Canterbury-Bankstown Council
217	Robinia pseudoacacia	1	4	2	Poor	Poor	250	3	1.848766996	Low		Hillcrest Avenue	Canterbury-Bankstown Council
218	Eucalyptus microcorys	1	6	3	Good	Fair	400	4.8	2.252229135	Medium		Muir Road	Canterbury-Bankstown Council
219	Robinia pseudoacacia	1	4	2	Poor	Poor	250	3	1.848766996	Low		Hillcrest Avenue	Canterbury-Bankstown Council
220	Callistemon viminalis	1	5	3	Poor	Poor	250	3	1.848766996	Low		Hillcrest Avenue	Canterbury-Bankstown Council
221	Eucalyptus crebra	1	7	2	Fair	Fair	300	3.6	1.995897815	Medium		Muir Road	Canterbury-Bankstown Council
222	Corymbia maculata	1	7	3	Good	Good	400	4.8	2.252229135	Medium		Muir Road	Canterbury-Bankstown Council
223	Eucalyptus crebra	1	7	2	Fair	Fair	300	3.6	1.995897815	Medium		Muir Road	Canterbury-Bankstown Council
224	Callistemon viminalis	1	5	3	Fair	Poor	300	3.6	1.995897815	Low		Hillcrest Avenue	Canterbury-Bankstown Council
225	Cinnamomum camphora	1	6	5	Good	Poor	450	5.4	2.366446179	Low		Hillcrest Avenue	Canterbury-Bankstown Council
226	Corymbia maculata	1	7	3	Good	Fair	500	6	2.473516306	Medium		Muir Road	Canterbury-Bankstown Council
227	Eucalyptus crebra	1	9	5	Poor	Poor	600	7.2	2.670366684	Low		Muir Road	Canterbury-Bankstown Council
228	Corymbia maculata	1	7	3	Good	Fair	500	6	2.473516306	Medium		Muir Road	Canterbury-Bankstown Council
229	Lophostemon confertus	1	7	5	Good	Good	400	4.8	2.252229135	High		Hillcrest Avenue	Canterbury-Bankstown Council
230	Lophostemon confertus	1	5	2	Fair	Poor	450	5.4	2.366446179	Medium		Hillcrest Avenue	Canterbury-Bankstown Council
231	Corymbia maculata	1	7	3	Good	Fair	500	6	2.473516306	Medium		Muir Road	Canterbury-Bankstown Council
232	Lophostemon confertus	1	9	5	Good	Good	500	6	2.473516306	High		Hillcrest Avenue	Canterbury-Bankstown Council
233	Syncarpia glomulifera	1	6	3	Good	Good	550	6.6	2.574540365	Other		Hillcrest Avenue	Canterbury-Bankstown Council
234	Eucalyptus crebra	1	7	2	Fair	Poor	300	3.6	1.995897815	Low		Muir Road	Canterbury-Bankstown Council
235	Corymbia maculata	1	10	3	Good	Good	500	6	2.473516306	High		Hillcrest Avenue	Canterbury-Bankstown Council
236	Eucalyptus crebra	1	7	2	Fair	Poor	300	3.6	1.995897815	Low		Muir Road	Canterbury-Bankstown Council

237	Lophostemon confertus	1	7	3	Good	Fair	550	6.6	2.574540365	Medium		Hillcrest Avenue	Canterbury-Bankstown Council
238	Lophostemon confertus	1	5	2	Fair	Fair	400	4.8	2.252229135	Medium		Hillcrest Avenue	Canterbury-Bankstown Council
239	Lophostemon confertus	1	4	2	Fair	Poor	250	3	1.848766996	Low		Hillcrest Avenue	Canterbury-Bankstown Council
240	Lophostemon confertus	1	6	2	Good	Poor	450	5.4	2.366446179	Medium		Hillcrest Avenue	Canterbury-Bankstown Council
241	Lophostemon confertus	1	7	3	Good	Fair	550	6.6	2.574540365	Medium		Hillcrest Avenue	Canterbury-Bankstown Council
242	Lophostemon confertus	1	6	3	Good	Good	450	5.4	2.366446179	High		Hillcrest Avenue	Canterbury-Bankstown Council
243	Lophostemon confertus	1	5	2	Fair	Poor	250	3	1.848766996	Low		Hillcrest Avenue	Canterbury-Bankstown Council
244	Lophostemon confertus	1	5	2	Fair	Fair	450	5.4	2.366446179	Medium		Hillcrest Avenue	Canterbury-Bankstown Council
245	Lophostemon confertus	1	4	2	Good	Fair	400	4.8	2.252229135	Medium		Hillcrest Avenue	Canterbury-Bankstown Council
246	Lophostemon confertus	1	5	2	Fair	Fair	300	3.6	1.995897815	Medium		Hillcrest Avenue	Canterbury-Bankstown Council
247	Lophostemon confertus	1	8	5	Good	Good	700	8.4	2.848974438	High		Hillcrest Avenue	Canterbury-Bankstown Council
248	Lophostemon confertus	1	5	2	Poor	Fair	400	4.8	2.252229135	Low		Hillcrest Avenue	Canterbury-Bankstown Council
249	Eucalyptus sp.	1	5	1	Fair	Fair	150	2	1.5	Low		Hume Highway	Canterbury-Bankstown Council
250	Lophostemon confertus	1	6	3	Fair	Poor	450	5.4	2.366446179	Low		Hillcrest Avenue	Canterbury-Bankstown Council
251	Lophostemon confertus	1	6	3	Good	Fair	400	4.8	2.252229135	Medium		Hillcrest Avenue	Canterbury-Bankstown Council
252	Lophostemon confertus	1	6	4	Good	Fair	550	6.6	2.574540365	Medium		Hillcrest Avenue	Canterbury-Bankstown Council
253	Callistemon viminalis	1	4	2	Good	Fair	250	3	1.848766996	Medium		Rawson Road	Canterbury-Bankstown Council
254	Eucalyptus sp.	1	5	1	Fair	Fair	150	2	1.5	Low		Hume Highway	Canterbury-Bankstown Council
255	Quercus robur	1	4	2	Fair	Fair	400	4.8	2.252229135	Medium		Hume Highway	Canterbury-Bankstown Council
256	Lophostemon confertus	1	6	3	Good	Good	550	6.6	2.574540365	Medium		Hillcrest Avenue	Canterbury-Bankstown Council
257	Liquidambar styraciflua	1	5	3	Good	Fair	400	4.8	2.252229135	Medium		Hillcrest Avenue	Canterbury-Bankstown Council
258	Jacaranda mimosifolia	1	4	3	Fair	Fair	200	2.4	1.683371515	Low		Hume Highway	Canterbury-Bankstown Council
259	Callistemon viminalis	1	5	3	Fair	Fair	350	4.2	2.129393649	Medium		Hillcrest Avenue	Canterbury-Bankstown Council
260	Jacaranda mimosifolia	1	4	3	Fair	Fair	200	2.4	1.683371515	Low		Hume Highway	Canterbury-Bankstown Council
261	Lophostemon confertus	1	5	3	Good	Fair	500	6	2.473516306	Other		Hillcrest Avenue	Canterbury-Bankstown Council
262	Lophostemon confertus	1	4	2	Fair	Fair	300	3.6	1.995897815	Medium		Rawson Road	Canterbury-Bankstown Council
263	Brachychiton acerifolius	1	5	3	Good	Fair	200	2.4	1.683371515	Low		Hume Highway	Canterbury-Bankstown Council
264	Lophostemon confertus	1	7	3	Fair	Poor	550	6.6	2.574540365	Medium		Hillcrest Avenue	Canterbury-Bankstown Council
265	Lophostemon confertus	1	6	4	Fair	Poor	550	6.6	2.574540365	Medium		Hume Highway	Canterbury-Bankstown Council
266	Callistemon viminalis	1	4	4	Poor	Poor	450	5.4	2.366446179	Low		Rawson Road	Canterbury-Bankstown Council
267	Callistemon viminalis	1	4	3	Fair	Poor	250	3	1.848766996	Low		Rawson Road	Canterbury-Bankstown Council
268	Callistemon viminalis	1	4	2	Fair	Fair	250	3	1.848766996	Low		Rawson Road	Canterbury-Bankstown Council
269	Callistemon viminalis	1	5	2	Fair	Fair	300	3.6	1.995897815	Medium		Rawson Road	Canterbury-Bankstown Council
270	Callistemon viminalis	1	6	2	Good	Fair	400	4.8	2.252229135	Medium		Rawson Road	Canterbury-Bankstown Council
271	Lophostemon confertus	1	3	3	Fair	Poor	300	3.6	1.995897815	Low		Rawson Road	Canterbury-Bankstown Council
272	Callistemon viminalis	1	4	2	Fair	Poor	350	4.2	2.129393649	Medium		Rawson Road	Canterbury-Bankstown Council
273	Lophostemon confertus	1	4	3	Good	Fair	300	3.6	1.995897815	Medium		Rawson Road	Canterbury-Bankstown Council
274	Callistemon viminalis	1	5	2	Fair	Poor	300	3.6	1.995897815	Low		Rawson Road	Canterbury-Bankstown Council
275	Callistemon viminalis	1	4	3	Fair	Poor	300	3.6	1.995897815	Low		Rawson Road	Canterbury-Bankstown Council
276	Callistemon viminalis	1	4	3	Fair	Fair	250	3	1.848766996	Other		Rawson Road	Canterbury-Bankstown Council
277	Callistemon viminalis	1	4	2	Fair	Poor	350	4.2	2.129393649	Low		Rawson Road	Canterbury-Bankstown Council
278	Callistemon viminalis	1	4	3	Fair	Poor	300	3.6	1.995897815	Medium		Rawson Road	Canterbury-Bankstown Council
279	Callistemon viminalis	1	4	3	Fair	Fair	200	2.4	1.683371515	Medium		Rawson Road	Canterbury-Bankstown Council
280	Callistemon viminalis	1	4	2	Fair	Poor	300	3.6	1.995897815	Low		Rawson Road	Canterbury-Bankstown Council
281	Callistemon viminalis	1	4	2	Fair	Fair	200	2.4	1.683371515	Medium		Rawson Road	Canterbury-Bankstown Council
282	Callistemon viminalis	1	4	3	Fair	Poor	400	4.8	2.252229135	Low		Rawson Road	Canterbury-Bankstown Council
283	Callistemon viminalis	1	4	3	Fair	Fair	350	4.2	2.129393649	Medium		Rawson Road	Canterbury-Bankstown Council
284	Callistemon viminalis	1	4	2	Fair	Fair	300	3.6	1.995897815	Medium		Rawson Road	Canterbury-Bankstown Council
285	Lophostemon confertus	1	5	4	Fair	Fair	400	4.8	2.252229135	Medium		Rawson Road	Canterbury-Bankstown Council
286	Callistemon viminalis	1	5	3	Good	Fair	400	4.8	2.252229135	Medium		Rawson Road	Canterbury-Bankstown Council
287	Callistemon viminalis	1	4	3	Good	Fair	200	2.4	1.683371515	Medium		Rawson Road	Canterbury-Bankstown Council
288	Callistemon viminalis	1	4	2	Fair	Fair	300	3.6	1.995897815	Medium		Rawson Road	Canterbury-Bankstown Council
289	Callistemon viminalis	1	5	4	Good	Fair	300	3.6	1.995897815	Medium		Rawson Road	Canterbury-Bankstown Council
290	Callistemon viminalis	1	5	3	Good	Fair	300	3.6	1.995897815	Medium		Rawson Road	Canterbury-Bankstown Council
291	Callistemon viminalis	1	4	2	Fair	Fair	350	4.2	2.129393649	Medium		Rawson Road	Canterbury-Bankstown Council
292	Callistemon viminalis	1	5	3	Good	Fair	350	4.2	2.129393649	Medium		Rawson Road	Canterbury-Bankstown Council
293	Callistemon viminalis	1	5	4	Fair	Poor	350	4.2	2.129393649	Medium		Rawson Road	Canterbury-Bankstown Council
294	Callistemon viminalis	1	6	4	Good	Fair	300	3.6	1.995897815	Medium		Rawson Road	Canterbury-Bankstown Council
295	Callistemon viminalis	1	4	3	Poor	Poor	300	3.6	1.995897815	Low		Rawson Road	Canterbury-Bankstown Council
296	Callistemon viminalis	1	4	3	Fair	Fair	400	4.8	2.252229135	Medium		Rawson Road	Canterbury-Bankstown Council
297	Callistemon viminalis	1	4	2	Poor	Fair	300	3.6	1.995897815	Medium		Rawson Road	Canterbury-Bankstown Council
298	Cupressus sp.	1	4	2	Fair	Poor	200	2.4	1.683371515	Medium		Rawson Road	Canterbury-Bankstown Council

299	Melaleuca armillaris	1	9	5	Good	Good	500	6	2.473516306	High		Rawson Road	Canterbury-Bankstown Council
300	Melaleuca armillaris	1	9	5	Good	Good	500	6	2.473516306	High		Rawson Road	Canterbury-Bankstown Council
301	Melaleuca quinquenervia	1	4	3	Fair	Poor	500	6	2.473516306	Low		Rawson Road	Canterbury-Bankstown Council
302	Eucalyptus cinerea	1	4	3	Fair	Poor	350	4.2	2.129393649	Low		Rawson Road	Canterbury-Bankstown Council
303	Callistemon viminalis	1	4	2	Poor	Fair	300	3.6	1.995897815	Medium		Rawson Road	Canterbury-Bankstown Council
304	Callistemon viminalis	1	5	2	Poor	Fair	400	4.8	2.252229135	Medium		Rawson Road	Canterbury-Bankstown Council
305	Callistemon viminalis	1	5	2	Poor	Fair	450	5.4	2.366446179	Medium		Rawson Road	Canterbury-Bankstown Council
306	Lophostemon confertus	1	7	3	Good	Good	400	4.8	2.252229135	High		Rawson Road	Canterbury-Bankstown Council
307	Lophostemon confertus	1	7	3	Good	Good	400	4.8	2.252229135	High		Rawson Road	Canterbury-Bankstown Council
308	Lophostemon confertus	1	6	3	Good	Fair	450	5.4	2.366446179	Medium		Rawson Road	Canterbury-Bankstown Council
309	Lophostemon confertus	1	7	3	Good	Fair	450	5.4	2.366446179	Medium		Rawson Road	Canterbury-Bankstown Council
310	Corymbia citriodora	1	16	6	Good	Fair	500	6	2.473516306	Medium		Rawson Road	Canterbury-Bankstown Council
311	Lophostemon confertus	1	4	2	Fair	Poor	350	4.2	2.129393649	Medium		Maiden Street	Canterbury-Bankstown Council
312	Lophostemon confertus	1	7	3	Good	Fair	350	4.2	2.129393649	Medium		Rawson Road	Canterbury-Bankstown Council
313	Lophostemon confertus	1	8	3	Fair	Fair	550	6.6	2.574540365	Medium		Maiden Street	Canterbury-Bankstown Council
314	Lophostemon confertus	1	6	3	Fair	Fair	400	4.8	2.252229135	Medium		Maiden Street	Canterbury-Bankstown Council
315	Lophostemon confertus	1	7	5	Good	Good	700	8.4	2.848974438	High		Wangee Road	Canterbury-Bankstown Council
316	Lophostemon confertus	1	7	3	Fair	Fair	500	6	2.473516306	Medium		Maiden Street	Canterbury-Bankstown Council
317	Lophostemon confertus	1	7	2	Fair	Poor	550	6.6	2.574540365	Medium		Maiden Street	Canterbury-Bankstown Council
318	Callistemon viminalis	1	4	2	Poor	Fair	300	3.6	1.995897815	Medium		Wangee Road	Canterbury-Bankstown Council
319	Lophostemon confertus	1	7	2	Fair	Poor	550	6.6	2.574540365	Medium		Maiden Street	Canterbury-Bankstown Council
320	Lophostemon confertus	1	5	3	Fair	Fair	350	4.2	2.129393649	Medium		Maiden Street	Canterbury-Bankstown Council
321	Lophostemon confertus	1	7	3	Good	Fair	500	6	2.473516306	High		Maiden Street	Canterbury-Bankstown Council
322	Callistemon viminalis	1	5	2	Fair	Fair	300	3.6	1.995897815	Medium		Wangee Road	Canterbury-Bankstown Council
323	Lophostemon confertus	1	7	5	Good	Good	500	6	2.473516306	High		Maiden Street	Canterbury-Bankstown Council
324	Lophostemon confertus	1	7	5	Good	Good	500	6	2.473516306	High		Maiden Street	Canterbury-Bankstown Council
325	Callistemon viminalis	1	4	2	Fair	Poor	300	3.6	1.995897815	Low		Wangee Road	Canterbury-Bankstown Council
326	Lophostemon confertus	1	7	5	Good	Good	500	6	2.473516306	High		Maiden Street	Canterbury-Bankstown Council
327	Lophostemon confertus	1	4	3	Fair	Poor	250	3	1.848766996	Medium		Maiden Street	Canterbury-Bankstown Council
328	Lophostemon confertus	1	4	3	Fair	Poor	250	3	1.848766996	Medium		Maiden Street	Canterbury-Bankstown Council
329	Lophostemon confertus	1	5	3	Good	Good	400	4.8	2.252229135	Other		Maiden Street	Canterbury-Bankstown Council
330	Lophostemon confertus	1	4	3	Fair	Poor	250	3	1.848766996	Medium		Maiden Street	Canterbury-Bankstown Council
331	Lophostemon confertus	1	4	3	Fair	Poor	250	3	1.848766996	Medium		Maiden Street	Canterbury-Bankstown Council
332	Lophostemon confertus	1	4	2	Good	Poor	350	4.2	2.129393649	Low		Rawson Road	Canterbury-Bankstown Council
333	Lophostemon confertus	1	4	2	Good	Fair	350	4.2	2.129393649	Medium		Maiden Street	Canterbury-Bankstown Council
334	Callistemon viminalis	1	6	3	Fair	Fair	350	4.2	2.129393649	Medium		Wangee Road	Canterbury-Bankstown Council
335	Lophostemon confertus	1	7	4	Good	Good	600	7.2	2.670366684	High		Rawson Road	Canterbury-Bankstown Council
336	Callistemon viminalis	1	5	3	Fair	Fair	350	4.2	2.129393649	Medium		Wangee Road	Canterbury-Bankstown Council
337	Lophostemon confertus	1	7	3	Fair	Fair	500	6	2.473516306	Medium		Maiden Street	Canterbury-Bankstown Council
338	Lophostemon confertus	1	8	4	Good	Good	600	7.2	2.670366684	High		Maiden Street	Canterbury-Bankstown Council
339	Callistemon viminalis	1	5	2	Fair	Fair	300	3.6	1.995897815	Medium		Wangee Road	Canterbury-Bankstown Council
340	Lophostemon confertus	1	7	3	Good	Good	500	6	2.473516306	High		Maiden Street	Canterbury-Bankstown Council
341	Lophostemon confertus	1	5	2	Good	Fair	450	5.4	2.366446179	Medium		Maiden Street	Canterbury-Bankstown Council
342	Callistemon viminalis	1	5	3	Good	Fair	450	5.4	2.366446179	Medium		Wangee Road	Canterbury-Bankstown Council
343	Lophostemon confertus	1	4	2	Fair	Poor	400	4.8	2.252229135	Medium		Maiden Street	Canterbury-Bankstown Council
344	Callistemon viminalis	1	4	3	Good	Fair	400	4.8	2.252229135	Medium		Wangee Road	Canterbury-Bankstown Council
345	Callistemon viminalis	1	4	3	Fair	Fair	250	3	1.848766996	Medium		Wangee Road	Canterbury-Bankstown Council
346	Callistemon viminalis	1	5	2	Fair	Fair	250	3	1.848766996	Medium		Wangee Road	Canterbury-Bankstown Council
347	Callistemon viminalis	1	4	3	Fair	Fair	200	2.4	1.683371515	Medium		Wangee Road	Canterbury-Bankstown Council
348	Callistemon viminalis	1	5	2	Fair	Poor	400	4.8	2.252229135	Low		Wangee Road	Canterbury-Bankstown Council
349	Callistemon viminalis	1	4	3	Fair	Fair	250	3	1.848766996	Medium		Wangee Road	Canterbury-Bankstown Council
350	Callistemon viminalis	1	4	4	Good	Fair	350	4.2	2.129393649	Medium		Wangee Road	Canterbury-Bankstown Council
351	Callistemon viminalis	1	5	3	Good	Fair	400	4.8	2.252229135	Medium		Wangee Road	Canterbury-Bankstown Council
352	Callistemon viminalis	1	4	2	Fair	Fair	400	4.8	2.252229135	Medium		Wangee Road	Canterbury-Bankstown Council
353	Callistemon viminalis	1	5	2	Fair	Fair	400	4.8	2.252229135	Medium		Wangee Road	Canterbury-Bankstown Council
354	Callistemon viminalis	1	4	3	Fair	Fair	350	4.2	2.129393649	Medium		Wangee Road	Canterbury-Bankstown Council
355	Callistemon viminalis	1	5	4	Good	Fair	450	5.4	2.366446179	Medium		Wangee Road	Canterbury-Bankstown Council
356	Callistemon viminalis	1	5	3	Fair	Fair	350	4.2	2.129393649	Medium		Wangee Road	Canterbury-Bankstown Council
357	Callistemon viminalis	1	5	2	Poor	Fair	200	2.4	1.683371515	Low		Wangee Road	Canterbury-Bankstown Council
358	Callistemon viminalis	1	4	2	Fair	Fair	450	5.4	2.366446179	Medium		Wangee Road	Canterbury-Bankstown Council
359	Callistemon viminalis	1	5	3	Fair	Fair	250	3	1.848766996	Medium		Wangee Road	Canterbury-Bankstown Council
360	Callistemon viminalis	1	4	3	Fair	Fair	250	3	1.848766996	Medium		Wangee Road	Canterbury-Bankstown Council

361	Callistemon viminalis	1	5	3	Fair	Fair	300	3.6	1.995897815	Medium		Wangee Road	Canterbury-Bankstown Council
362	Callistemon viminalis	1	4	3	Fair	Poor	300	3.6	1.995897815	Medium		Wangee Road	Canterbury-Bankstown Council
363	Callistemon viminalis	1	5	3	Good	Fair	300	3.6	1.995897815	Medium		Wangee Road	Canterbury-Bankstown Council
364	Callistemon viminalis	1	4	3	Fair	Fair	300	3.6	1.995897815	Medium		Wangee Road	Canterbury-Bankstown Council
365	Callistemon viminalis	1	4	2	Fair	Fair	300	3.6	1.995897815	Medium		Wangee Road	Canterbury-Bankstown Council
366	Callistemon viminalis	1	4	3	Fair	Fair	300	3.6	1.995897815	Medium		Wangee Road	Canterbury-Bankstown Council
367	Callistemon viminalis	1	4	2	Fair	Fair	200	2.4	1.683371515	Low		Wangee Road	Canterbury-Bankstown Council
368	Callistemon viminalis	1	4	2	Fair	Fair	200	2.4	1.683371515	Medium		Wangee Road	Canterbury-Bankstown Council
369	Callistemon viminalis	1	4	3	Fair	Fair	300	3.6	1.995897815	Medium		Wangee Road	Canterbury-Bankstown Council
370	Callistemon viminalis	1	4	3	Fair	Poor	350	4.2	2.129393649	Low		Wangee Road	Canterbury-Bankstown Council
371	Callistemon viminalis	1	4	2	Fair	Fair	300	3.6	1.995897815	Medium		Wangee Road	Canterbury-Bankstown Council
372	Callistemon viminalis	1	5	2	Fair	Poor	250	3	1.848766996	Medium		Wangee Road	Canterbury-Bankstown Council
373	Callistemon viminalis	1	4	2	Fair	Poor	500	6	2.473516306	Medium		Wangee Road	Canterbury-Bankstown Council
374	Callistemon viminalis	1	4	3	Good	Fair	400	4.8	2.252229135	Medium		Wangee Road	Canterbury-Bankstown Council
375	Callistemon viminalis	1	4	2	Fair	Fair	350	4.2	2.129393649	Medium		Wangee Road	Canterbury-Bankstown Council
376	Callistemon viminalis	1	6	4	Good	Fair	400	4.8	2.252229135	Medium		Wangee Road	Canterbury-Bankstown Council
377	Callistemon viminalis	1	5	2	Fair	Poor	400	4.8	2.252229135	Medium		Wangee Road	Canterbury-Bankstown Council
378	Callistemon viminalis	1	5	3	Fair	Poor	400	4.8	2.252229135	Medium		Wangee Road	Canterbury-Bankstown Council
379	Callistemon viminalis	1	6	3	Good	Fair	350	4.2	2.129393649	Medium		Wangee Road	Canterbury-Bankstown Council
380	Callistemon viminalis	1	4	3	Fair	Poor	300	3.6	1.995897815	Low		Wangee Road	Canterbury-Bankstown Council
381	Callistemon viminalis	1	5	2	Fair	Fair	300	3.6	1.995897815	Medium		Wangee Road	Canterbury-Bankstown Council
382	Callistemon viminalis	1	4	3	Fair	Poor	400	4.8	2.252229135	Low		Wangee Road	Canterbury-Bankstown Council
383	Callistemon viminalis	1	5	2	Poor	Poor	200	2.4	1.683371515	Other		Wangee Road	Canterbury-Bankstown Council
384	Callistemon viminalis	1	4	3	Fair	Fair	400	4.8	2.252229135	Medium		Wangee Road	Canterbury-Bankstown Council
385	Callistemon viminalis	1	5	3	Good	Fair	300	3.6	1.995897815	Medium		Wangee Road	Canterbury-Bankstown Council
386	Callistemon viminalis	1	4	2	Poor	Fair	250	3	1.848766996	Low		Wangee Road	Canterbury-Bankstown Council
387	Callistemon viminalis	1	5	5	Poor	Fair	350	4.2	2.129393649	Low		Wangee Road	Canterbury-Bankstown Council
388	Callistemon viminalis	1	5	3	Fair	Fair	400	4.8	2.252229135	Medium		Wangee Road	Canterbury-Bankstown Council
389	Callistemon viminalis	1	5	2	Fair	Poor	300	3.6	1.995897815	Medium		Wangee Road	Canterbury-Bankstown Council
390	Callistemon viminalis	1	6	3	Fair	Fair	350	4.2	2.129393649	Medium		Wangee Road	Canterbury-Bankstown Council
391	Callistemon viminalis	1	4	2	Fair	Fair	250	3	1.848766996	Medium		Wangee Road	Canterbury-Bankstown Council
392	Callistemon viminalis	1	4	3	Fair	Poor	400	4.8	2.252229135	Medium		Wangee Road	Canterbury-Bankstown Council
393	Callistemon viminalis	1	4	2	Fair	Fair	350	4.2	2.129393649	Medium		Wangee Road	Canterbury-Bankstown Council
394	Callistemon viminalis	1	5	3	Fair	Fair	350	4.2	2.129393649	Medium		Wangee Road	Canterbury-Bankstown Council
395	Callistemon viminalis	1	5	3	Good	Fair	500	6	2.473516306	Medium		Wangee Road	Canterbury-Bankstown Council
396	Callistemon viminalis	1	5	3	Fair	Fair	450	5.4	2.366446179	Medium		Wangee Road	Canterbury-Bankstown Council
397	Callistemon viminalis	1	5	3	Fair	Fair	450	5.4	2.366446179	Medium		Wangee Road	Canterbury-Bankstown Council
398	Callistemon viminalis	1	8	10	Fair	Fair	400	4.8	2.252229135	Medium		Wangee Road	Canterbury-Bankstown Council
399	Callistemon viminalis	1	9	11	Fair	Fair	450	5.4	2.366446179	Medium		Wangee Road	Canterbury-Bankstown Council
400	Callistemon viminalis	1	9	8	Poor	Fair	300	3.6	1.995897815	Low		Wangee Road	Canterbury-Bankstown Council
401	Callistemon viminalis	1	9	10	Fair	Fair	350	4.2	2.129393649	Medium		Wangee Road	Canterbury-Bankstown Council
402	Callistemon viminalis	1	9	11	Fair	Fair	500	6	2.473516306	Medium		Wangee Road	Canterbury-Bankstown Council
403	Callistemon viminalis	1	8	8	Fair	Fair	350	4.2	2.129393649	Medium		Wangee Road	Canterbury-Bankstown Council
404	Callistemon viminalis	1	4	2	Fair	Poor	300	3.6	1.995897815	Low		Wangee Road	Canterbury-Bankstown Council
405	Callistemon viminalis	1	5	6	Fair	Fair	350	4.2	2.129393649	Medium		Wangee Road	Canterbury-Bankstown Council
406	Ficus sp.	1	4	3	Fair	Fair	150	2	1.5	Low		Wangee Road	Canterbury-Bankstown Council
407	Jacaranda mimosifolia	1	9	10	Fair	Fair	450	5.4	2.366446179	Medium		Wangee Road	Canterbury-Bankstown Council
408	Callistemon viminalis	1	6	6	Fair	Fair	300	3.6	1.995897815	Medium		Wangee Road	Canterbury-Bankstown Council
409	Callistemon viminalis	1	8	6	Poor	Fair	300	3.6	1.995897815	Medium		Wangee Road	Canterbury-Bankstown Council
410	Callistemon viminalis	1	8	8	Fair	Fair	350	4.2	2.129393649	Medium		Wangee Road	Canterbury-Bankstown Council
411	Callistemon viminalis	1	4	7	Fair	Fair	300	3.6	1.995897815	Medium		Wangee Road	Canterbury-Bankstown Council
412	Callistemon viminalis	1	4	4	Fair	Fair	300	3.6	1.995897815	Medium		Wangee Road	Canterbury-Bankstown Council
413	Callistemon viminalis	1	5	5	Fair	Fair	300	3.6	1.995897815	Medium		Wangee Road	Canterbury-Bankstown Council
414	Callistemon viminalis	1	5	6	Poor	Fair	300	3.6	1.995897815	Medium		Wangee Road	Canterbury-Bankstown Council
415	Callistemon viminalis	1	5	5	Fair	Poor	350	4.2	2.129393649	Low		Wangee Road	Canterbury-Bankstown Council
416	Callistemon viminalis	1	9	8	Fair	Fair	400	4.8	2.252229135	Medium		Wangee Road	Canterbury-Bankstown Council
417	Callistemon viminalis	1	7	7	Fair	Fair	350	4.2	2.129393649	Medium		Wangee Road	Canterbury-Bankstown Council
418	Callistemon viminalis	1	4	4	Poor	Poor	150	2	1.5	Other		Wangee Road	Canterbury-Bankstown Council
419	Callistemon viminalis	1	4	6	Fair	Fair	300	3.6	1.995897815	Medium		Wangee Road	Canterbury-Bankstown Council
420	Callistemon viminalis	1	3	4	Fair	Poor	250	3	1.848766996	Low		Wangee Road	Canterbury-Bankstown Council
421	Callistemon viminalis	1	8	7	Good	Fair	250	3	1.848766996	Medium		Wangee Road	Canterbury-Bankstown Council
422	Callistemon viminalis	1	4	5	Fair	Poor	250	3	1.848766996	Medium		Wangee Road	Canterbury-Bankstown Council

423	Callistemon viminalis	1	7	7	Fair	Fair	300	3.6	1.995897815	Medium		Wangee Road	Canterbury-Bankstown Council
424	Prunus sp.	1	3	2	Fair	Fair	150	2	1.5	Medium		Wangee Road	Canterbury-Bankstown Council
425	Ligustrum lucidum	1	3	3	Good	Fair	150	2	1.5	Low		Wangee Road	Canterbury-Bankstown Council
426	Callistemon viminalis	1	6	7	Fair	Fair	300	3.6	1.995897815	Medium		Wangee Road	Canterbury-Bankstown Council
427	Callistemon viminalis	1	6	7	Fair	Fair	400	4.8	2.252229135	Medium		Wangee Road	Canterbury-Bankstown Council
428	Callistemon viminalis	1	6	8	Good	Fair	400	4.8	2.252229135	Medium		Wangee Road	Canterbury-Bankstown Council
429	Callistemon viminalis	1	5	6	Fair	Fair	350	4.2	2.129393649	Medium		Wangee Road	Canterbury-Bankstown Council
430	Callistemon viminalis	1	4	8	Fair	Fair	350	4.2	2.129393649	Medium	Last tree before Punchbowl Rd	Wangee Road	Canterbury-Bankstown Council
431	Callistemon viminalis	1	8	11	Fair	Fair	400	4.8	2.252229135	Medium		Wangee Road	Canterbury-Bankstown Council
432	Tristaniopsis laurina	1	4	4	Fair	Fair	200	2.4	1.683371515	Medium		Wangee Road	Canterbury-Bankstown Council
433	Lophostemon confertus	1	5	3	Fair	Fair	200	2.4	1.683371515	Other	Lakemba Mosque	Wangee Road	Canterbury-Bankstown Council
434	Callistemon viminalis	1	8	9	Fair	Fair	350	4.2	2.129393649	Medium		Wangee Road	Canterbury-Bankstown Council
435	Callistemon viminalis	1	9	7	Fair	Fair	350	4.2	2.129393649	Medium		Wangee Road	Canterbury-Bankstown Council
436	Callistemon viminalis	1	3	2	Poor	Fair	200	2.4	1.683371515	Low		Wangee Road	Canterbury-Bankstown Council
437	Callistemon viminalis	1	6	8	Fair	Fair	300	3.6	1.995897815	Medium		Wangee Road	Canterbury-Bankstown Council
438	Callistemon viminalis	1	9	10	Fair	Fair	350	4.2	2.129393649	Medium		Wangee Road	Canterbury-Bankstown Council
439	Callistemon viminalis	1	5	6	Fair	Fair	300	3.6	1.995897815	Medium		Wangee Road	Canterbury-Bankstown Council
440	Callistemon viminalis	1	4	5	Fair	Fair	250	3	1.848766996	Medium		Wangee Road	Canterbury-Bankstown Council
441	Callistemon viminalis	1	4	5	Fair	Fair	200	2.4	1.683371515	Low		Wangee Road	Canterbury-Bankstown Council
442	Callistemon viminalis	1	6	6	Fair	Fair	250	3	1.848766996	Medium		Wangee Road	Canterbury-Bankstown Council
443	Callistemon viminalis	1	3	4	Fair	Fair	200	2.4	1.683371515	Medium		Wangee Road	Canterbury-Bankstown Council
444	Callistemon viminalis	1	5	6	Fair	Fair	250	3	1.848766996	Medium		Wangee Road	Canterbury-Bankstown Council
445	Callistemon viminalis	1	4	5	Fair	Fair	200	2.4	1.683371515	Medium		Wangee Road	Canterbury-Bankstown Council
446	Callistemon viminalis	1	4	4	Fair	Fair	300	3.6	1.995897815	Medium		Wangee Road	Canterbury-Bankstown Council
447	Callistemon viminalis	1	7	9	Fair	Fair	350	4.2	2.129393649	Medium		Wangee Road	Canterbury-Bankstown Council
448	Callistemon viminalis	1	5	6	Fair	Fair	300	3.6	1.995897815	Medium		Wangee Road	Canterbury-Bankstown Council
449	Callistemon viminalis	1	8	8	Fair	Fair	350	4.2	2.129393649	Medium		Wangee Road	Canterbury-Bankstown Council
450	Callistemon viminalis	1	5	7	Fair	Fair	300	3.6	1.995897815	Medium		Wangee Road	Canterbury-Bankstown Council
451	Callistemon viminalis	1	4	6	Fair	Fair	300	3.6	1.995897815	Medium		Wangee Road	Canterbury-Bankstown Council
452	Callistemon viminalis	1	6	6	Fair	Fair	350	4.2	2.129393649	Medium		Wangee Road	Canterbury-Bankstown Council
453	Callistemon viminalis	1	4	2	Poor	Fair	250	3	1.848766996	Low		Wangee Road	Canterbury-Bankstown Council
454	Callistemon viminalis	1	4	6	Fair	Fair	300	3.6	1.995897815	Medium	First tree on Yangoora Rd	Yangoora Road	Canterbury-Bankstown Council
455	Callistemon viminalis	1	6	7	Poor	Fair	300	3.6	1.995897815	Medium		Yangoora Road	Canterbury-Bankstown Council
456	Callistemon viminalis	1	5	7	Fair	Fair	300	3.6	1.995897815	Medium		Yangoora Road	Canterbury-Bankstown Council
457	Callistemon viminalis	1	6	7	Fair	Fair	350	4.2	2.129393649	Medium		Yangoora Road	Canterbury-Bankstown Council
458	Callistemon viminalis	1	6	7	Fair	Fair	350	4.2	2.129393649	Medium		Yangoora Road	Canterbury-Bankstown Council
459	Callistemon viminalis	1	5	6	Fair	Fair	300	3.6	1.995897815	Medium		Yangoora Road	Canterbury-Bankstown Council
460	Callistemon viminalis	1	5	5	Poor	Fair	250	3	1.848766996	Medium		Yangoora Road	Canterbury-Bankstown Council
461	Callistemon viminalis	1	6	7	Fair	Fair	350	4.2	2.129393649	Medium		Yangoora Road	Canterbury-Bankstown Council
462	Cupressus x leylandii	1	7	5	Fair	Fair	350	4.2	2.129393649	Low		Yangoora Road	Canterbury-Bankstown Council
463	Callistemon viminalis	1	6	7	Fair	Fair	300	3.6	1.995897815	Medium		Yangoora Road	Canterbury-Bankstown Council
464	Callistemon viminalis	1	5	7	Fair	Fair	250	3	1.848766996	Medium		Yangoora Road	Canterbury-Bankstown Council
465	Cupressus x leylandii	1	6	5	Fair	Fair	350	4.2	2.129393649	Low		Yangoora Road	Canterbury-Bankstown Council
466	Callistemon viminalis	1	4	4	Fair	Fair	300	3.6	1.995897815	Medium	C/o Garrong Road	Yangoora Road	Canterbury-Bankstown Council
467	Callistemon viminalis	1	7	11	Fair	Fair	550	6.6	2.574540365	Medium		Yangoora Road	Canterbury-Bankstown Council
468	Callistemon viminalis	1	4	6	Fair	Fair	300	3.6	1.995897815	Medium		Yangoora Road	Canterbury-Bankstown Council
469	Callistemon viminalis	1	6	8	Fair	Fair	300	3.6	1.995897815	Medium		Yangoora Road	Canterbury-Bankstown Council
470	Callistemon viminalis	1	5	7	Fair	Fair	300	3.6	1.995897815	Medium		Yangoora Road	Canterbury-Bankstown Council
471	Callistemon viminalis	1	6	6	Fair	Fair	250	3	1.848766996	Medium		Yangoora Road	Canterbury-Bankstown Council
472	Callistemon viminalis	1	6	5	Fair	Fair	300	3.6	1.995897815	Medium		Yangoora Road	Canterbury-Bankstown Council
473	Callistemon viminalis	1	5	6	Fair	Fair	250	3	1.848766996	Medium		Yangoora Road	Canterbury-Bankstown Council
474	Callistemon viminalis	1	4	6	Fair	Fair	300	3.6	1.995897815	Medium		Yangoora Road	Canterbury-Bankstown Council
475	Syncarpia glomulifera	1	8	5	Good	Good	250	3	1.848766996	Medium		Yangoora Road	Canterbury-Bankstown Council
476	Callistemon viminalis	1	5	7	Fair	Fair	350	4.2	2.129393649	Medium		Yangoora Road	Canterbury-Bankstown Council
477	Callistemon viminalis	1	2	2	Good	Good	100	2	1.5	Medium	Young tree	Yangoora Road	Canterbury-Bankstown Council
478	Callistemon viminalis	1	4	4	Fair	Fair	150	2	1.5	Medium		Yangoora Road	Canterbury-Bankstown Council
479	Callistemon viminalis	1	5	5	Fair	Fair	200	2.4	1.683371515	Medium		Yangoora Road	Canterbury-Bankstown Council
480	Callistemon viminalis	1	5	5	Fair	Fair	350	4.2	2.129393649	Medium		Yangoora Road	Canterbury-Bankstown Council
481	Callistemon viminalis	1	5	6	Fair	Fair	200	2.4	1.683371515	Medium		Yangoora Road	Canterbury-Bankstown Council
482	Callistemon viminalis	1	5	6	Fair	Fair	400	4.8	2.252229135	Medium		Yangoora Road	Canterbury-Bankstown Council
483	Callistemon viminalis	1	5	8	Fair	Fair	450	5.4	2.366446179	Medium		Yangoora Road	Canterbury-Bankstown Council
484	Callistemon viminalis	1	7	9	Fair	Fair	350	4.2	2.129393649	Medium		Yangoora Road	Canterbury-Bankstown Council

485	Callistemon viminalis	1	5	4	Fair	Fair	200	2.4	1.683371515	Medium		Yangoora Road	Canterbury-Bankstown Council
486	Callistemon viminalis	1	5	9	Fair	Fair	450	5.4	2.366446179	Medium		Yangoora Road	Canterbury-Bankstown Council
487	Callistemon viminalis	1	6	5	Fair	Fair	200	2.4	1.683371515	Medium		Yangoora Road	Canterbury-Bankstown Council
488	Callistemon viminalis	1	6	10	Fair	Fair	450	5.4	2.366446179	Medium		Yangoora Road	Canterbury-Bankstown Council
489	Callistemon viminalis	1	8	8	Fair	Fair	350	4.2	2.129393649	Medium		Yangoora Road	Canterbury-Bankstown Council
490	Callistemon viminalis	1	7	8	Fair	Fair	350	4.2	2.129393649	Medium		Yangoora Road	Canterbury-Bankstown Council
491	Callistemon viminalis	1	3	4	Fair	Fair	200	2.4	1.683371515	Medium		Yangoora Road	Canterbury-Bankstown Council
492	Callistemon viminalis	1	8	10	Poor	Fair	350	4.2	2.129393649	Medium		Yangoora Road	Canterbury-Bankstown Council
493	Callistemon viminalis	1	6	7	Fair	Fair	300	3.6	1.995897815	Medium		Yangoora Road	Canterbury-Bankstown Council
494	Callistemon viminalis	1	10	9	Fair	Fair	400	4.8	2.252229135	Medium		Yangoora Road	Canterbury-Bankstown Council
495	Callistemon viminalis	1	5	3	Fair	Fair	150	2	1.5	Low		Yangoora Road	Canterbury-Bankstown Council
496	Callistemon viminalis	1	6	6	Fair	Fair	250	3	1.848766996	Medium		Yangoora Road	Canterbury-Bankstown Council
497	Callistemon viminalis	1	7	9	Fair	Fair	450	5.4	2.366446179	Medium		Yangoora Road	Canterbury-Bankstown Council
498	Callistemon viminalis	1	9	10	Fair	Fair	350	4.2	2.129393649	Medium		Yangoora Road	Canterbury-Bankstown Council
499	Callistemon viminalis	1	9	11	Fair	Fair	550	6.6	2.574540365	Medium		Yangoora Road	Canterbury-Bankstown Council
500	Callistemon viminalis	1	6	8	Fair	Fair	400	4.8	2.252229135	Medium		Yangoora Road	Canterbury-Bankstown Council
501	Callistemon viminalis	1	10	10	Fair	Poor	300	3.6	1.995897815	Medium		Yangoora Road	Canterbury-Bankstown Council
502	Callistemon viminalis	1	8	9	Fair	Fair	350	4.2	2.129393649	Medium		Yangoora Road	Canterbury-Bankstown Council
503	Callistemon viminalis	1	7	9	Fair	Fair	500	6	2.473516306	Medium		Yangoora Road	Canterbury-Bankstown Council
504	Callistemon viminalis	1	4	4	Fair	Fair	200	2.4	1.683371515	Medium		Yangoora Road	Canterbury-Bankstown Council
505	Callistemon viminalis	1	6	11	Fair	Fair	400	4.8	2.252229135	Medium		Yangoora Road	Canterbury-Bankstown Council
506	Callistemon viminalis	1	5	8	Fair	Fair	350	4.2	2.129393649	Medium		Yangoora Road	Canterbury-Bankstown Council
507	Callistemon viminalis	1	6	6	Fair	Fair	200	2.4	1.683371515	Medium		Yangoora Road	Canterbury-Bankstown Council
508	Callistemon viminalis	1	5	5	Fair	Poor	350	4.2	2.129393649	Medium		Yangoora Road	Canterbury-Bankstown Council
509	Callistemon viminalis	1	7	7	Fair	Fair	300	3.6	1.995897815	Medium		Yangoora Road	Canterbury-Bankstown Council
510	Callistemon viminalis	1	5	5	Fair	Fair	200	2.4	1.683371515	Medium		Yangoora Road	Canterbury-Bankstown Council
511	Callistemon viminalis	1	6	7	Poor	Fair	250	3	1.848766996	Medium		Yangoora Road	Canterbury-Bankstown Council
512	Callistemon viminalis	1	6	11	Fair	Fair	350	4.2	2.129393649	Medium		Yangoora Road	Canterbury-Bankstown Council
513	Callistemon viminalis	1	9	8	Fair	Fair	300	3.6	1.995897815	Medium		Yangoora Road	Canterbury-Bankstown Council
514	Callistemon viminalis	1	8	7	Fair	Fair	300	3.6	1.995897815	Medium		Yangoora Road	Canterbury-Bankstown Council
515	Callistemon viminalis	1	7	7	Fair	Fair	300	3.6	1.995897815	Medium		Yangoora Road	Canterbury-Bankstown Council
516	Callistemon viminalis	1	6	6	Fair	Fair	300	3.6	1.995897815	Medium		Yangoora Road	Canterbury-Bankstown Council
515	Callistemon viminalis	1	7	7	Fair	Fair	300	3.6	1.995897815	Medium		Yangoora Road	Canterbury-Bankstown Council
516	Callistemon viminalis	1	6	6	Fair	Fair	300	3.6	1.995897815	Medium		Yangoora Road	Canterbury-Bankstown Council
517	Callistemon viminalis	1	7	7	Fair	Fair	350	4.2	2.129393649	Medium		Yangoora Road	Canterbury-Bankstown Council
518	Callistemon viminalis	1	4	8	Fair	Fair	300	3.6	1.995897815	Medium		Yangoora Road	Canterbury-Bankstown Council
519	Callistemon viminalis	1	6	7	Fair	Fair	300	3.6	1.995897815	Medium		Yangoora Road	Canterbury-Bankstown Council
520	Callistemon viminalis	1	8	6	Fair	Fair	300	3.6	1.995897815	Medium		Yangoora Road	Canterbury-Bankstown Council
521	Callistemon viminalis	1	9	9	Fair	Fair	350	4.2	2.129393649	Medium		Yangoora Road	Canterbury-Bankstown Council
522	Callistemon viminalis	1	6	6	Fair	Fair	250	3	1.848766996	Medium		Yangoora Road	Canterbury-Bankstown Council
523	Callistemon viminalis	1	5	5	Poor	Fair	350	4.2	2.129393649	Low		Lucerne Street	Canterbury-Bankstown Council
524	Callistemon viminalis	1	5	8	Fair	Fair	350	4.2	2.129393649	Medium		Yangoora Road	Canterbury-Bankstown Council
525	Callistemon viminalis	1	6	9	Fair	Fair	300	3.6	1.995897815	Medium		Yangoora Road	Canterbury-Bankstown Council
526	Callistemon viminalis	1	5	5	Fair	Fair	200	2.4	1.683371515	Medium		Neale Street	Canterbury-Bankstown Council
527	Callistemon viminalis	1	6	7	Fair	Fair	250	3	1.848766996	Medium		Neale Street	Canterbury-Bankstown Council
528	Callistemon viminalis	1	5	3	Fair	Fair	200	2.4	1.683371515	Low		Yangoora Road	Canterbury-Bankstown Council
529	Callistemon viminalis	1	9	10	Fair	Fair	450	5.4	2.366446179	Medium		Lucerne Street	Canterbury-Bankstown Council
530	Callistemon viminalis	1	8	7	Fair	Fair	250	3	1.848766996	Medium		Yangoora Road	Canterbury-Bankstown Council
531	Callistemon viminalis	1	5	4	Fair	Fair	250	3	1.848766996	Medium		Neale Street	Canterbury-Bankstown Council
532	Callistemon viminalis	1	6	9	Fair	Fair	500	6	2.473516306	Medium		Neale Street	Canterbury-Bankstown Council
533	Callistemon viminalis	1	7	7	Poor	Fair	450	5.4	2.366446179	Medium		Neale Street	Canterbury-Bankstown Council
534	Callistemon viminalis	1	5	4	Fair	Fair	400	4.8	2.252229135	Medium		Lucerne Street	Canterbury-Bankstown Council
535	Callistemon viminalis	1	5	3	Fair	Fair	200	2.4	1.683371515	Medium		Yangoora Road	Canterbury-Bankstown Council
536	Callistemon viminalis	1	8	9	Fair	Fair	450	5.4	2.366446179	Medium		Lucerne Street	Canterbury-Bankstown Council
537	Callistemon salignus	1	8	9	Fair	Fair	350	4.2	2.129393649	Medium		Yangoora Road	Canterbury-Bankstown Council
538	Callistemon viminalis	1	5	9	Fair	Fair	350	4.2	2.129393649	Medium		Neale Street	Canterbury-Bankstown Council
539	Callistemon viminalis	1	11	10	Fair	Fair	550	6.6	2.574540365	Medium		Lucerne Street	Canterbury-Bankstown Council
540	Callistemon viminalis	1	6	8	Fair	Fair	400	4.8	2.252229135	Medium		Neale Street	Canterbury-Bankstown Council
541	Callistemon viminalis	1	6	5	Fair	Fair	400	4.8	2.252229135	Medium		Lucerne Street	Canterbury-Bankstown Council
542	Callistemon viminalis	1	5	8	Fair	Fair	300	3.6	1.995897815	Medium		Yangoora Road	Canterbury-Bankstown Council
543	Callistemon viminalis	1	9	12	Fair	Fair	450	5.4	2.366446179	Medium		Lucerne Street	Canterbury-Bankstown Council
544	Callistemon viminalis	1	8	9	Fair	Fair	450	5.4	2.366446179	Medium		Lucerne Street	Canterbury-Bankstown Council
545	Callistemon viminalis	1	5	6	Fair	Fair	200	2.4	1.683371515	Medium		Yangoora Road	Canterbury-Bankstown Council
546	Callistemon viminalis	1	9	8	Poor	Fair	450	5.4	2.366446179	Low		Lucerne Street	Canterbury-Bankstown Council

547	Callistemon viminalis	1	8	7	Fair	Fair	400	4.8	2.252229135	Medium		Lucerne Street	Canterbury-Bankstown Council
548	Callistemon viminalis	1	9	9	Fair	Fair	400	4.8	2.252229135	Medium		Lucerne Street	Canterbury-Bankstown Council
549	Callistemon viminalis	1	10	9	Poor	Fair	600	7.2	2.670366684	Medium		Lucerne Street	Canterbury-Bankstown Council
550	Callistemon viminalis	1	5	3	Good	Good	100	2	1.5	Low		Lucerne Street	Canterbury-Bankstown Council
551	Callistemon viminalis	1	11	8	Fair	Fair	500	6	2.473516306	Medium		Lucerne Street	Canterbury-Bankstown Council
552	Callistemon viminalis	1	10	10	Fair	Fair	500	6	2.473516306	Medium		Lucerne Street	Canterbury-Bankstown Council
553	Callistemon viminalis	1	9	10	Fair	Fair	550	6.6	2.574540365	Medium		Lucerne Street	Canterbury-Bankstown Council
554	Callistemon viminalis	1	8	8	Fair	Fair	600	7.2	2.670366684	Medium		Lucerne Street	Canterbury-Bankstown Council
555	Callistemon viminalis	1	4	2	Good	Fair	100	2	1.5	Low		Lucerne Street	Canterbury-Bankstown Council
556	Pittosporum rhombifolium	1	8	8	Fair	Fair	500	6	2.473516306	Medium		Lucerne Street	Canterbury-Bankstown Council
557	Callistemon viminalis	1	5	7	Fair	Fair	250	3	1.848766996	Medium		Lucerne Street	Canterbury-Bankstown Council
558	Callistemon viminalis	1	6	8	Fair	Fair	450	5.4	2.366446179	Medium		Lucerne Street	Canterbury-Bankstown Council
559	Callistemon viminalis	1	5	7	Fair	Fair	450	5.4	2.366446179	Medium		Lucerne Street	Canterbury-Bankstown Council
560	Callistemon viminalis	1	9	9	Fair	Fair	500	6	2.473516306	Medium		Lucerne Street	Canterbury-Bankstown Council
561	Callistemon viminalis	1	10	13	Fair	Fair	600	7.2	2.670366684	Medium		Lucerne Street	Canterbury-Bankstown Council
562	Pittosporum rhombifolium	1	4	4	Poor	Poor	200	2.4	1.683371515	Low		Lucerne Street	Canterbury-Bankstown Council
563	Callistemon viminalis	1	8	8	Fair	Fair	500	6	2.473516306	Medium		Knox Street	Canterbury-Bankstown Council
564	Callistemon salignus	1	9	8	Poor	Fair	500	6	2.473516306	Medium		Lucerne Street	Canterbury-Bankstown Council
565	Eucalyptus scoparia	1	12	15	Fair	Fair	650	7.8	2.761664934	Medium		Knox Street	Canterbury-Bankstown Council
566	Callistemon viminalis	1	9	9	Fair	Fair	450	5.4	2.366446179	Medium		Lucerne Street	Canterbury-Bankstown Council
567	Callistemon viminalis	1	8	9	Fair	Fair	600	7.2	2.670366684	Medium		Knox Street	Canterbury-Bankstown Council
568	Tristaniopsis laurina	1	2	1	Good	Good	100	2	1.5	Low	Young tree	Knox Street	Canterbury-Bankstown Council
569	Callistemon viminalis	1	10	12	Poor	Fair	500	6	2.473516306	Medium		Lucerne Street	Canterbury-Bankstown Council
570	Callistemon viminalis	1	7	7	Fair	Fair	400	4.8	2.252229135	Medium	Torn limb	Knox Street	Canterbury-Bankstown Council
571	Olea europaea	1	5	4	Fair	Fair	150	2	1.5	Low		Knox Street	Canterbury-Bankstown Council
572	Olea europaea	1	4	3	Fair	Fair	100	2	1.5	Low		Knox Street	Canterbury-Bankstown Council
573	Callistemon viminalis	1	8	7	Fair	Fair	450	5.4	2.366446179	Medium		Knox Street	Canterbury-Bankstown Council
574	Callistemon viminalis	1	7	9	Fair	Fair	450	5.4	2.366446179	Medium		Knox Street	Canterbury-Bankstown Council
575	Callistemon viminalis	1	5	6	Fair	Fair	350	4.2	2.129393649	Medium		Knox Street	Canterbury-Bankstown Council
576	Callistemon viminalis	1	5	5	Fair	Fair	300	3.6	1.995897815	Medium		Knox Street	Canterbury-Bankstown Council
577	Callistemon viminalis	1	10	9	Fair	Fair	450	5.4	2.366446179	Medium		Walker Street	Canterbury-Bankstown Council
578	Callistemon viminalis	1	4	2	Fair	Fair	200	2.4	1.683371515	Medium		Knox Street	Canterbury-Bankstown Council
579	Callistemon viminalis	1	5	6	Fair	Fair	350	4.2	2.129393649	Medium		Knox Street	Canterbury-Bankstown Council
580	Tristaniopsis laurina	1	3	2	Good	Good	100	2	1.5	Low	Young tree	Knox Street	Canterbury-Bankstown Council
581	Banksia integrifolia	1	5	4	Fair	Fair	200	2.4	1.683371515	Medium		Walker Street	Canterbury-Bankstown Council
582	Callistemon viminalis	1	9	8	Fair	Fair	350	4.2	2.129393649	Medium		Walker Street	Canterbury-Bankstown Council
583	Platanus Ã— acerifolia	1	15	9	Fair	Good	400	4.8	2.252229135	Medium		Knox Street	Canterbury-Bankstown Council
584	Callistemon viminalis	1	9	7	Fair	Fair	350	4.2	2.129393649	Medium		Walker Street	Canterbury-Bankstown Council
585	Callistemon viminalis	1	8	6	Fair	Fair	200	2.4	1.683371515	Medium		Walker Street	Canterbury-Bankstown Council
586	Callistemon viminalis	1	6	7	Fair	Fair	300	3.6	1.995897815	Medium		Knox Street	Canterbury-Bankstown Council
587	Platanus Ã— acerifolia	1	8	6	Fair	Fair	250	3	1.848766996	Medium		Knox Street	Canterbury-Bankstown Council
588	Callistemon viminalis	1	8	7	Fair	Fair	450	5.4	2.366446179	Medium		Walker Street	Canterbury-Bankstown Council
589	Callistemon viminalis	1	6	6	Fair	Fair	350	4.2	2.129393649	Medium		Knox Street	Canterbury-Bankstown Council
590	Callistemon viminalis	1	9	8	Fair	Fair	350	4.2	2.129393649	Medium		Walker Street	Canterbury-Bankstown Council
591	Tristaniopsis laurina	1	2	1	Good	Good	100	2	1.5	Other	Young tree	Knox Street	Canterbury-Bankstown Council
592	Callistemon viminalis	1	9	8	Fair	Fair	400	4.8	2.252229135	Medium		Walker Street	Canterbury-Bankstown Council
593	Callistemon viminalis	1	7	8	Fair	Fair	300	3.6	1.995897815	Medium		Knox Street	Canterbury-Bankstown Council
594	Callistemon viminalis	1	4	2	Fair	Fair	100	2	1.5	Low		Knox Street	Canterbury-Bankstown Council
595	Eucalyptus scoparia	1	11	14	Fair	Fair	700	8.4	2.848974438	Medium		Walker Street	Canterbury-Bankstown Council
596	Ligustrum sp.	1	5	4	Fair	Fair	200	2.4	1.683371515	Low		Walker Street	Canterbury-Bankstown Council
597	Cinnamomum camphora	1	12	15	Fair	Fair	1000	12	3.309385623	Low	Multistemmed	Walker Street	Canterbury-Bankstown Council
598	Casuarina glauca	1	19	12	Good	Good	400	4.8	2.252229135	Medium		Carter Street	Canterbury-Bankstown Council
599	Casuarina glauca	1	17	10	Good	Good	350	4.2	2.129393649	Medium		Carter Street	Canterbury-Bankstown Council
600	Corymbia maculata	1	18	12	Good	Good	500	6	2.473516306	Medium		Carter Street	Canterbury-Bankstown Council
601	Eucalyptus robusta	1	8	12	Fair	Fair	400	4.8	2.252229135	Medium		Carter Street	Canterbury-Bankstown Council
602	Eucalyptus robusta	1	7	5	Fair	Fair	250	3	1.848766996	Medium		Carter Street	Canterbury-Bankstown Council
603	Callistemon viminalis	1	6	5	Fair	Fair	250	3	1.848766996	Medium		Carter Street	Canterbury-Bankstown Council
604	Lophostemon confertus	1	11	5	Fair	Fair	300	3.6	1.995897815	Medium		Carter Street	Canterbury-Bankstown Council
605	Callistemon viminalis	1	7	6	Fair	Fair	250	3	1.848766996	Medium		Carter Street	Canterbury-Bankstown Council
606	Corymbia torelliana	1	8	3	Fair	Fair	250	3	1.848766996	Low	Corymbia torelliana	Carter Street	Canterbury-Bankstown Council
607	Corymbia torelliana	1	7	6	Fair	Fair	300	3.6	1.995897815	Low	Corymbia torelliana	Carter Street	Canterbury-Bankstown Council
608	Corymbia torelliana	1	7	8	Fair	Fair	350	4.2	2.129393649	Low	Corymbia torelliana	Carter Street	Canterbury-Bankstown Council

609	Corymbia sp.	1	7	7	Fair	Fair	350	4.2	2.129393649	Low		Carter Street	Canterbury-Bankstown Council
610	Syzygium australe	1	6	3	Good	Fair	150	2	1.5	Medium		Carter Street	Canterbury-Bankstown Council
611	Syzygium australe	1	5	2	Good	Fair	150	2	1.5	Low		Carter Street	Canterbury-Bankstown Council
612	Lophostemon confertus	1	7	8	Fair	Fair	300	3.6	1.995897815	Medium		Burwood Road	Canterbury-Bankstown Council
613	Lophostemon confertus	1	8	8	Fair	Fair	400	4.8	2.252229135	Medium		Burwood Road	Canterbury-Bankstown Council
614	Lophostemon confertus	1	4	2	Good	Good	100	2	1.5	Low	Young tree	Burwood Road	Canterbury-Bankstown Council
615	Melaleuca quinquenervia	1	9	9	Fair	Poor	700	8.4	2.848974438	Low		Burwood Road	Canterbury-Bankstown Council
616	Melaleuca quinquenervia	1	11	7	Poor	Fair	450	5.4	2.366446179	Medium		Burwood Road	Canterbury-Bankstown Council
617	Melaleuca quinquenervia	1	11	9	Fair	Fair	500	6	2.473516306	Medium		Burwood Road	Canterbury-Bankstown Council
618	Melaleuca quinquenervia	1	12	11	Fair	Fair	1000	12	3.309385623	High		Burwood Road	Canterbury-Bankstown Council
619	Lophostemon confertus	1	11	12	Fair	Fair	550	6.6	2.574540365	Medium		Bruce Avenue	Canterbury-Bankstown Council
620	Lophostemon confertus	1	8	7	Fair	Fair	350	4.2	2.129393649	Medium		Bruce Avenue	Canterbury-Bankstown Council
621	Lophostemon confertus	1	10	13	Fair	Fair	600	7.2	2.670366684	Medium		Bruce Avenue	Canterbury-Bankstown Council
622	Lophostemon confertus	1	9	12	Fair	Fair	400	4.8	2.252229135	Medium		Bruce Avenue	Canterbury-Bankstown Council
623	Lophostemon confertus	1	12	10	Poor	Fair	650	7.8	2.761664934	Medium		Bruce Avenue	Canterbury-Bankstown Council
624	Lophostemon confertus	1	11	10	Fair	Fair	500	6	2.473516306	Medium		Bruce Avenue	Canterbury-Bankstown Council
625	Lophostemon confertus	1	10	11	Fair	Fair	550	6.6	2.574540365	Medium		Bruce Avenue	Canterbury-Bankstown Council
626	Lophostemon confertus	1	12	13	Fair	Fair	650	7.8	2.761664934	Medium		Bruce Avenue	Canterbury-Bankstown Council
627	Lophostemon confertus	1	6	8	Fair	Fair	500	6	2.473516306	Medium		Bruce Avenue	Canterbury-Bankstown Council
628	Melaleuca styphelioides	1	12	12	Fair	Fair	500	6	2.473516306	Medium		Omaha Street	Canterbury-Bankstown Council
629	Melaleuca styphelioides	1	11	9	Fair	Fair	450	5.4	2.366446179	Medium		Omaha Street	Canterbury-Bankstown Council
630	Callistemon viminalis	1	4	3	Good	Fair	100	2	1.5	Low		Omaha Street	Canterbury-Bankstown Council
631	Melaleuca quinquenervia	1	13	11	Good	Fair	650	7.8	2.761664934	Medium		Omaha Street	Canterbury-Bankstown Council
632	Callistemon viminalis	1	3	3	Good	Fair	100	2	1.5	Low		Omaha Street	Canterbury-Bankstown Council
633	Melaleuca styphelioides	1	9	10	Fair	Fair	450	5.4	2.366446179	Medium		Omaha Street	Canterbury-Bankstown Council
634	Melaleuca quinquenervia	1	13	11	Good	Fair	800	9.6	3.013319419	Medium		Omaha Street	Canterbury-Bankstown Council
635	Callistemon viminalis	1	5	5	Fair	Fair	450	5.4	2.366446179	Medium		Omaha Street	Canterbury-Bankstown Council
636	Callistemon viminalis	1	3	3	Good	Fair	150	2	1.5	Low		Omaha Street	Canterbury-Bankstown Council
637	Melaleuca styphelioides	1	10	9	Fair	Fair	350	4.2	2.129393649	Medium		Omaha Street	Canterbury-Bankstown Council
638	Callistemon viminalis	1	4	4	Good	Fair	100	2	1.5	Low		Omaha Street	Canterbury-Bankstown Council
639	Melaleuca quinquenervia	1	14	12	Fair	Fair	550	6.6	2.574540365	Medium		Omaha Street	Canterbury-Bankstown Council
640	Callistemon viminalis	1	4	5	Good	Fair	150	2	1.5	Low		Omaha Street	Canterbury-Bankstown Council
641	Tristaniopsis laurina	1	4	3	Good	Fair	200	2.4	1.683371515	Low		Omaha Street	Canterbury-Bankstown Council
642	Callistemon viminalis	1	5	6	Fair	Fair	250	3	1.848766996	Medium		Omaha Street	Canterbury-Bankstown Council
643	Melaleuca styphelioides	1	10	10	Good	Good	550	6.6	2.574540365	Medium		Omaha Street	Canterbury-Bankstown Council
644	Callistemon viminalis	1	5	7	Fair	Fair	350	4.2	2.129393649	Medium		Omaha Street	Canterbury-Bankstown Council
645	Melaleuca styphelioides	1	8	9	Good	Good	500	6	2.473516306	Medium		Omaha Street	Canterbury-Bankstown Council
646	Callistemon viminalis	1	6	8	Fair	Fair	450	5.4	2.366446179	Medium		Omaha Street	Canterbury-Bankstown Council
647	Callistemon viminalis	1	8	8	Fair	Fair	300	3.6	1.995897815	Medium		Omaha Street	Canterbury-Bankstown Council
648	Callistemon viminalis	1	5	7	Fair	Fair	350	4.2	2.129393649	Medium		Omaha Street	Canterbury-Bankstown Council
649	Melaleuca styphelioides	1	9	13	Good	Fair	650	7.8	2.761664934	Medium		Omaha Street	Canterbury-Bankstown Council
650	Callistemon viminalis	1	9	9	Fair	Fair	350	4.2	2.129393649	Medium		Omaha Street	Canterbury-Bankstown Council
651	Melaleuca styphelioides	1	10	14	Fair	Fair	500	6	2.473516306	Medium		Omaha Street	Canterbury-Bankstown Council
652	Callistemon viminalis	1	4	4	Fair	Fair	150	2	1.5	Medium		Omaha Street	Canterbury-Bankstown Council
653	Lophostemon confertus	1	12	13	Fair	Fair	450	5.4	2.366446179	Medium		Baltimore Street	Canterbury-Bankstown Council
654	Robinia pseudoacacia	1	3	3	Poor	Fair	150	2	1.5	Low		Omaha Street	Canterbury-Bankstown Council
655	Callistemon viminalis	1	3	2	Poor	Fair	150	2	1.5	Low		Omaha Street	Canterbury-Bankstown Council
656	Melaleuca styphelioides	1	10	8	Fair	Fair	400	4.8	2.252229135	Medium		Omaha Street	Canterbury-Bankstown Council
657	Callistemon viminalis	1	3	3	Good	Fair	100	2	1.5	Low		Omaha Street	Canterbury-Bankstown Council
658	Callistemon viminalis	1	6	7	Fair	Fair	200	2.4	1.683371515	Medium		Omaha Street	Canterbury-Bankstown Council
659	Callistemon viminalis	1	7	7	Fair	Fair	200	2.4	1.683371515	Medium		Omaha Street	Canterbury-Bankstown Council
660	Melaleuca styphelioides	1	8	10	Fair	Fair	400	4.8	2.252229135	Medium		Omaha Street	Canterbury-Bankstown Council
661	Callistemon viminalis	1	7	7	Fair	Fair	200	2.4	1.683371515	Medium		Omaha Street	Canterbury-Bankstown Council
662	Melaleuca styphelioides	1	9	9	Fair	Fair	450	5.4	2.366446179	Medium		Omaha Street	Canterbury-Bankstown Council
663	Callistemon viminalis	1	7	7	Fair	Fair	350	4.2	2.129393649	Medium		Omaha Street	Canterbury-Bankstown Council
664	Melaleuca styphelioides	1	8	7	Fair	Fair	300	3.6	1.995897815	Medium		Omaha Street	Canterbury-Bankstown Council
665	Melaleuca quinquenervia	1	12	8	Fair	Fair	800	9.6	3.013319419	Medium		Omaha Street	Canterbury-Bankstown Council
666	Callistemon viminalis	1	5	6	Fair	Fair	350	4.2	2.129393649	Medium		Omaha Street	Canterbury-Bankstown Council
667	Erythrina x sykesii	1	10	0	Fair	Fair	400	4.8	2.252229135	Low		Omaha Street	Canterbury-Bankstown Council
668	Callistemon viminalis	1	5	7	Fair	Fair	350	4.2	2.129393649	Medium		Omaha Street	Canterbury-Bankstown Council
669	Melaleuca styphelioides	1	11	10	Fair	Fair	550	6.6	2.574540365	Medium		Omaha Street	Canterbury-Bankstown Council
670	Gleditsia triacanthos	1	6	6	Fair	Fair	200	2.4	1.683371515	Low		Omaha Street	Canterbury-Bankstown Council

671	Melaleuca styphelioides	1	9	9	Fair	Fair	450	5.4	2.366446179	Medium		Omaha Street	Canterbury-Bankstown Council
672	Melaleuca styphelioides	1	8	9	Fair	Fair	450	5.4	2.366446179	Medium		Omaha Street	Canterbury-Bankstown Council
673	Melaleuca styphelioides	1	10	12	Fair	Fair	500	6	2.473516306	Medium		Omaha Street	Canterbury-Bankstown Council
674	Melaleuca styphelioides	1	9	10	Fair	Poor	550	6.6	2.574540365	Medium		Omaha Street	Canterbury-Bankstown Council
675	Callistemon viminalis	1	4	6	Fair	Fair	250	3	1.848766996	Medium		Omaha Street	Canterbury-Bankstown Council
676	Melaleuca styphelioides	1	9	11	Fair	Fair	500	6	2.473516306	Medium		Omaha Street	Canterbury-Bankstown Council
677	Callistemon viminalis	1	7	7	Fair	Fair	350	4.2	2.129393649	Medium		Omaha Street	Canterbury-Bankstown Council
678	Callistemon viminalis	1	5	7	Fair	Fair	200	2.4	1.683371515	Medium		Omaha Street	Canterbury-Bankstown Council
679	Callistemon viminalis	1	5	6	Fair	Fair	300	3.6	1.995897815	Medium		Omaha Street	Canterbury-Bankstown Council
680	Callistemon viminalis	1	6	6	Fair	Fair	150	2	1.5	Low		Omaha Street	Canterbury-Bankstown Council
681	Callistemon viminalis	1	6	7	Poor	Fair	250	3	1.848766996	Low		Omaha Street	Canterbury-Bankstown Council
682	Callistemon viminalis	1	7	7	Fair	Fair	450	5.4	2.366446179	Medium		Omaha Street	Canterbury-Bankstown Council
683	Melaleuca quinquenervia	1	10	11	Fair	Fair	750	9	2.932736919	Medium		Omaha Street	Canterbury-Bankstown Council
684	Callistemon viminalis	1	4	5	Fair	Poor	200	2.4	1.683371515	Low	Transverse crack	Omaha Street	Canterbury-Bankstown Council
685	Melaleuca styphelioides	1	9	9	Fair	Fair	350	4.2	2.129393649	Medium		Omaha Street	Canterbury-Bankstown Council
686	Callistemon viminalis	1	6	8	Fair	Fair	400	4.8	2.252229135	Medium		Omaha Street	Canterbury-Bankstown Council
687	Melaleuca quinquenervia	1	14	12	Fair	Fair	650	7.8	2.761664934	Medium		Omaha Street	Canterbury-Bankstown Council
688	Olea europaea	1	3	2	Good	Good	100	2	1.5	Low		Omaha Street	Canterbury-Bankstown Council
689	Callistemon viminalis	1	5	7	Poor	Fair	200	2.4	1.683371515	Medium		Omaha Street	Canterbury-Bankstown Council
690	Callistemon viminalis	1	6	7	Fair	Fair	450	5.4	2.366446179	Medium		Omaha Street	Canterbury-Bankstown Council
691	Callistemon viminalis	1	6	9	Fair	Fair	450	5.4	2.366446179	Medium		Omaha Street	Canterbury-Bankstown Council
692	Melaleuca styphelioides	1	7	9	Fair	Fair	300	3.6	1.995897815	Medium		Omaha Street	Canterbury-Bankstown Council
693	Callistemon viminalis	1	6	7	Fair	Fair	300	3.6	1.995897815	Medium		Omaha Street	Canterbury-Bankstown Council
694	Melaleuca quinquenervia	1	11	10	Fair	Fair	500	6	2.473516306	Medium		Omaha Street	Canterbury-Bankstown Council
695	Callistemon viminalis	1	4	5	Fair	Fair	150	2	1.5	Low		Omaha Street	Canterbury-Bankstown Council
696	Corymbia citriodora	1	18	16	Fair	Good	550	6.6	2.574540365	High		Omaha Street	Canterbury-Bankstown Council
697	Eucalyptus nicholii	1	7	6	Fair	Fair	250	3	1.848766996	Medium		Omaha Street	Canterbury-Bankstown Council
698	Lophostemon confertus	1	12	6	Good	Good	300	3.6	1.995897815	Medium		Omaha Street	Canterbury-Bankstown Council
699	Eucalyptus robusta	1	5	7	Fair	Fair	150	2	1.5	Low		Omaha Street	Canterbury-Bankstown Council
700	Callistemon viminalis	1	4	4	Fair	Fair	150	2	1.5	Medium		Omaha Street	Canterbury-Bankstown Council
701	Eucalyptus robusta	1	12	15	Fair	Fair	350	4.2	2.129393649	Medium		Omaha Street	Canterbury-Bankstown Council
702	Corymbia citriodora	1	10	15	Fair	Good	600	7.2	2.670366684	High		Omaha Street	Canterbury-Bankstown Council
703	Leptospermum petersonii	1	5	4	Poor	Poor	200	2.4	1.683371515	Low		Omaha Street	Canterbury-Bankstown Council
704	Callistemon viminalis	1	3	3	Fair	Poor	100	2	1.5	Low		Omaha Street	Canterbury-Bankstown Council
705	Callistemon viminalis	1	5	7	Fair	Fair	300	3.6	1.995897815	Medium		Omaha Street	Canterbury-Bankstown Council
706	Melaleuca quinquenervia	1	17	10	Fair	Fair	650	7.8	2.761664934	Medium		Omaha Street	Canterbury-Bankstown Council
707	Melaleuca quinquenervia	1	17	10	Fair	Fair	650	7.8	2.761664934	Medium		Omaha Street	Canterbury-Bankstown Council
708	Callistemon viminalis	1	5	7	Fair	Fair	350	4.2	2.129393649	Medium		Omaha Street	Canterbury-Bankstown Council
709	Lophostemon confertus	1	12	11	Fair	Fair	550	6.6	2.574540365	High		Seventh Avenue	Canterbury-Bankstown Council
710	Lophostemon confertus	1	8	8	Poor	Fair	450	5.4	2.366446179	Low		Seventh Avenue	Canterbury-Bankstown Council
711	Lophostemon confertus	1	10	10	Good	Good	550	6.6	2.574540365	High		Seventh Avenue	Canterbury-Bankstown Council
712	Lophostemon confertus	1	9	9	Fair	Fair	500	6	2.473516306	Medium		Seventh Avenue	Canterbury-Bankstown Council
713	Lophostemon confertus	1	12	10	Good	Good	600	7.2	2.670366684	High		Seventh Avenue	Canterbury-Bankstown Council
714	Lophostemon confertus	1	10	11	Poor	Fair	400	4.8	2.252229135	Low		Seventh Avenue	Canterbury-Bankstown Council
715	Lophostemon confertus	1	8	7	Poor	Fair	300	3.6	1.995897815	Low		Seventh Avenue	Canterbury-Bankstown Council
716	Lophostemon confertus	1	9	10	Fair	Fair	450	5.4	2.366446179	Medium		Seventh Avenue	Canterbury-Bankstown Council
717	Lophostemon confertus	1	9	9	Fair	Fair	500	6	2.473516306	Medium		Seventh Avenue	Canterbury-Bankstown Council
718	Lophostemon confertus	1	9	11	Good	Good	500	6	2.473516306	High		Seventh Avenue	Canterbury-Bankstown Council
719	Lophostemon confertus	1	7	9	Fair	Fair	550	6.6	2.574540365	Medium		Seventh Avenue	Canterbury-Bankstown Council
720	Olea europaea	1	2	2	Good	Good	100	2	1.5	Low		Seventh Avenue	Canterbury-Bankstown Council
721	Lophostemon confertus	1	11	9	Good	Good	550	6.6	2.574540365	High		Seventh Avenue	Canterbury-Bankstown Council
722	Lophostemon confertus	1	7	9	Fair	Good	450	5.4	2.366446179	Medium		Seventh Avenue	Canterbury-Bankstown Council
723	Olea europaea	1	4	5	Fair	Fair	150	2	1.5	Low		Seventh Avenue	Canterbury-Bankstown Council
724	Lophostemon confertus	1	12	10	Fair	Good	500	6	2.473516306	Medium		Seventh Avenue	Canterbury-Bankstown Council
725	Phoenix canariensis	1	10	5	Good	Good	600	7.2	2.670366684	Medium		Seventh Avenue	Canterbury-Bankstown Council
726	Syagrus romanzoffiana	1	8	5	Good	Good	200	2.4	1.683371515	Low		Seventh Avenue	Canterbury-Bankstown Council
727	Syagrus romanzoffiana	1	9	5	Good	Good	250	3	1.848766996	Low		Seventh Avenue	Canterbury-Bankstown Council
728	Syagrus romanzoffiana	1	8	5	Good	Good	250	3	1.848766996	Low		Seventh Avenue	Canterbury-Bankstown Council
729	Lophostemon confertus	1	12	10	Good	Good	650	7.8	2.761664934	High		Seventh Avenue	Canterbury-Bankstown Council
730	Phoenix canariensis	1	9	5	Good	Good	650	7.8	2.761664934	Medium		Seventh Avenue	Canterbury-Bankstown Council
731	Lophostemon confertus	1	9	8	Fair	Fair	300	3.6	1.995897815	Medium		Seventh Avenue	Canterbury-Bankstown Council
732	Callistemon viminalis	1	3	2	Fair	Fair	100	2	1.5	Low		Seventh Avenue	Canterbury-Bankstown Council

733	Lophostemon confertus	1	14	12	Fair	Good	750	9	2.932736919	High		Seventh Avenue	Canterbury-Bankstown Council
734	Lophostemon confertus	1	12	15	Fair	Fair	400	4.8	2.252229135	Medium		Seventh Avenue	Canterbury-Bankstown Council
735	Callistemon viminalis	1	10	8	Fair	Fair	300	3.6	1.995897815	Medium		Seventh Avenue	Canterbury-Bankstown Council
736	Lophostemon confertus	1	14	15	Fair	Fair	550	6.6	2.574540365	Medium		Seventh Avenue	Canterbury-Bankstown Council
737	Callistemon viminalis	1	10	6	Poor	Poor	300	3.6	1.995897815	Low		Seventh Avenue	Canterbury-Bankstown Council
738	Lophostemon confertus	1	14	9	Good	Good	350	4.2	2.129393649	Medium		Seventh Avenue	Canterbury-Bankstown Council
739	Lophostemon confertus	1	12	7	Fair	Fair	250	3	1.848766996	Medium		Seventh Avenue	Canterbury-Bankstown Council
740	Lophostemon confertus	1	12	8	Fair	Fair	350	4.2	2.129393649	Medium		Seventh Avenue	Canterbury-Bankstown Council
741	Lophostemon confertus	1	9	10	Good	Good	500	6	2.473516306	Medium		Seventh Avenue	Canterbury-Bankstown Council
742	Lophostemon confertus	1	12	8	Fair	Fair	300	3.6	1.995897815	Medium		Seventh Avenue	Canterbury-Bankstown Council
743	Lophostemon confertus	1	10	11	Fair	Fair	500	6	2.473516306	Medium		Seventh Avenue	Canterbury-Bankstown Council
744	Lophostemon confertus	1	10	11	Good	Good	500	6	2.473516306	High		Seventh Avenue	Canterbury-Bankstown Council
745	Lophostemon confertus	1	9	9	Fair	Fair	300	3.6	1.995897815	Medium		Seventh Avenue	Canterbury-Bankstown Council
746	Lophostemon confertus	1	9	11	Good	Good	550	6.6	2.574540365	High		Seventh Avenue	Canterbury-Bankstown Council
747	Lophostemon confertus	1	10	10	Good	Good	350	4.2	2.129393649	High		Seventh Avenue	Canterbury-Bankstown Council
748	Lophostemon confertus	1	10	11	Fair	Fair	550	6.6	2.574540365	High		Seventh Avenue	Canterbury-Bankstown Council
749	Lophostemon confertus	1	8	10	Fair	Good	450	5.4	2.366446179	Medium		Seventh Avenue	Canterbury-Bankstown Council
750	Lophostemon confertus	1	9	10	Fair	Good	500	6	2.473516306	High		Seventh Avenue	Canterbury-Bankstown Council
751	Lophostemon confertus	1	9	11	Fair	Good	550	6.6	2.574540365	High		Seventh Avenue	Canterbury-Bankstown Council
752	Lophostemon confertus	1	11	12	Good	Good	700	8.4	2.848974438	High		Seventh Avenue	Canterbury-Bankstown Council
753	Lophostemon confertus	1	9	9	Poor	Fair	450	5.4	2.366446179	Medium		Seventh Avenue	Canterbury-Bankstown Council
754	Lophostemon confertus	1	12	14	Good	Fair	700	8.4	2.848974438	High		Seventh Avenue	Canterbury-Bankstown Council
755	Lophostemon confertus	1	9	11	Fair	Fair	500	6	2.473516306	High		Seventh Avenue	Canterbury-Bankstown Council
756	Lophostemon confertus	1	10	9	Fair	Fair	350	4.2	2.129393649	Medium		Seventh Avenue	Canterbury-Bankstown Council
757	Lophostemon confertus	1	9	11	Fair	Fair	550	6.6	2.574540365	High		Seventh Avenue	Canterbury-Bankstown Council
758	Lophostemon confertus	1	9	11	Fair	Good	500	6	2.473516306	High		Seventh Avenue	Canterbury-Bankstown Council
759	Lophostemon confertus	1	13	16	Fair	Good	750	9	2.932736919	High		Seventh Avenue	Canterbury-Bankstown Council
760	Lophostemon confertus	1	10	8	Fair	Fair	350	4.2	2.129393649	Medium		Seventh Avenue	Canterbury-Bankstown Council
761	Lophostemon confertus	1	8	9	Fair	Fair	350	4.2	2.129393649	Medium		Seventh Avenue	Canterbury-Bankstown Council
762	Lophostemon confertus	1	10	9	Fair	Fair	500	6	2.473516306	Medium		Seventh Avenue	Canterbury-Bankstown Council
763	Lophostemon confertus	1	12	12	Good	Good	650	7.8	2.761664934	High		Seventh Avenue	Canterbury-Bankstown Council
764	Lophostemon confertus	1	11	9	Fair	Fair	400	4.8	2.252229135	Medium		Seventh Avenue	Canterbury-Bankstown Council
765	Lophostemon confertus	1	7	8	Fair	Fair	300	3.6	1.995897815	Medium		Seventh Avenue	Canterbury-Bankstown Council
766	Lophostemon confertus	1	7	8	Fair	Fair	350	4.2	2.129393649	Medium		Seventh Avenue	Canterbury-Bankstown Council
767	Lophostemon confertus	1	9	9	Fair	Good	450	5.4	2.366446179	Medium		Seventh Avenue	Canterbury-Bankstown Council
768	Lophostemon confertus	1	10	11	Fair	Good	450	5.4	2.366446179	Medium		Seventh Avenue	Canterbury-Bankstown Council
769	Lophostemon confertus	1	6	8	Fair	Fair	400	4.8	2.252229135	Medium		Seventh Avenue	Canterbury-Bankstown Council
770	Lophostemon confertus	1	8	7	Poor	Fair	350	4.2	2.129393649	Low		Seventh Avenue	Canterbury-Bankstown Council
771	Lophostemon confertus	1	11	13	Fair	Good	550	6.6	2.574540365	High		Seventh Avenue	Canterbury-Bankstown Council
772	Lophostemon confertus	1	9	12	Fair	Fair	450	5.4	2.366446179	Medium		Seventh Avenue	Canterbury-Bankstown Council
773	Lophostemon confertus	1	10	11	Poor	Fair	350	4.2	2.129393649	Medium		Seventh Avenue	Canterbury-Bankstown Council
774	Lophostemon confertus	1	9	8	Good	Good	300	3.6	1.995897815	Medium		Seventh Avenue	Canterbury-Bankstown Council
775	Lophostemon confertus	1	11	9	Fair	Fair	500	6	2.473516306	High		Sixth Avenue	Canterbury-Bankstown Council
776	Lophostemon confertus	1	10	13	Good	Good	700	8.4	2.848974438	High		Sixth Avenue	Canterbury-Bankstown Council
777	Lophostemon confertus	1	12	11	Fair	Poor	600	7.2	2.670366684	Medium		Sixth Avenue	Canterbury-Bankstown Council
778	Lophostemon confertus	1	11	9	Fair	Fair	500	6	2.473516306	Medium		Sixth Avenue	Canterbury-Bankstown Council
779	Prunus sp.	1	3	2	Fair	Poor	100	2	1.5	Low		Seventh Avenue	Canterbury-Bankstown Council
780	Lophostemon confertus	1	9	11	Fair	Good	500	6	2.473516306	Medium		Seventh Avenue	Canterbury-Bankstown Council
781	Lophostemon confertus	1	7	8	Fair	Fair	300	3.6	1.995897815	Medium		Seventh Avenue	Canterbury-Bankstown Council
782	Lophostemon confertus	1	11	11	Fair	Fair	600	7.2	2.670366684	Medium		Seventh Avenue	Canterbury-Bankstown Council
783	Lophostemon confertus	1	11	11	Good	Good	550	6.6	2.574540365	High		Seventh Avenue	Canterbury-Bankstown Council
784	Lophostemon confertus	1	10	12	Fair	Fair	450	5.4	2.366446179	Medium		Seventh Avenue	Canterbury-Bankstown Council
785	Lophostemon confertus	1	9	10	Fair	Fair	350	4.2	2.129393649	Medium		Seventh Avenue	Canterbury-Bankstown Council
786	Lophostemon confertus	1	9	10	Fair	Fair	400	4.8	2.252229135	Medium		Seventh Avenue	Canterbury-Bankstown Council
787	Lophostemon confertus	1	10	12	Fair	Fair	550	6.6	2.574540365	Medium		Seventh Avenue	Canterbury-Bankstown Council
788	Lophostemon confertus	1	9	9	Fair	Good	400	4.8	2.252229135	Medium		Seventh Avenue	Canterbury-Bankstown Council
789	Lophostemon confertus	1	10	14	Fair	Good	500	6	2.473516306	High		Seventh Avenue	Canterbury-Bankstown Council
790	Lophostemon confertus	1	10	10	Good	Good	400	4.8	2.252229135	Medium		Seventh Avenue	Canterbury-Bankstown Council
791	Lophostemon confertus	1	11	10	Fair	Fair	400	4.8	2.252229135	Medium		Seventh Avenue	Canterbury-Bankstown Council
792	Lophostemon confertus	1	8	9	Fair	Fair	450	5.4	2.366446179	Medium		Seventh Avenue	Canterbury-Bankstown Council
793	Lophostemon confertus	1	9	10	Fair	Fair	450	5.4	2.366446179	Medium		Seventh Avenue	Canterbury-Bankstown Council
794	Lophostemon confertus	1	9	9	Poor	Fair	500	6	2.473516306	Medium		Seventh Avenue	Canterbury-Bankstown Council

795	Lophostemon confertus	1	9	8	Fair	Fair	400	4.8	2.252229135	Medium		Seventh Avenue	Canterbury-Bankstown Council
796	Lophostemon confertus	1	14	15	Fair	Good	700	8.4	2.848974438	High		Seventh Avenue	Canterbury-Bankstown Council
797	Lophostemon confertus	1	11	11	Fair	Fair	500	6	2.473516306	Medium		Seventh Avenue	Canterbury-Bankstown Council
798	Lophostemon confertus	1	8	8	Fair	Fair	350	4.2	2.129393649	Medium		Seventh Avenue	Canterbury-Bankstown Council
799	Lophostemon confertus	1	8	10	Fair	Fair	350	4.2	2.129393649	Medium		Seventh Avenue	Canterbury-Bankstown Council
800	Callistemon viminalis	1	7	8	Fair	Fair	300	3.6	1.995897815	Medium		Seventh Avenue	Canterbury-Bankstown Council
801	Lophostemon confertus	1	5	4	Fair	Fair	200	2.4	1.683371515	Low		Seventh Avenue	Canterbury-Bankstown Council
802	Syncarpia glomulifera	1	10	8	Fair	Fair	300	3.6	1.995897815	Medium		Beamish Street	Canterbury-Bankstown Council
803	Eucalyptus nicholii	1	12	13	Fair	Fair	700	8.4	2.848974438	Medium		Beamish Street	Canterbury-Bankstown Council
804	Syncarpia glomulifera	1	9	5	Poor	Fair	200	2.4	1.683371515	Medium		Beamish Street	Canterbury-Bankstown Council
805	Syncarpia glomulifera	1	9	6	Fair	Fair	250	3	1.848766996	Medium		Beamish Street	Canterbury-Bankstown Council
806	Lophostemon confertus	1	7	8	Fair	Fair	300	3.6	1.995897815	Medium		Beamish Street	Canterbury-Bankstown Council
807	Lophostemon confertus	1	6	7	Fair	Fair	250	3	1.848766996	Medium		Beamish Street	Canterbury-Bankstown Council
808	Eucalyptus robusta	1	5	4	Good	Good	100	2	1.5	Low	Young tree	Beamish Street	Canterbury-Bankstown Council
809	Lophostemon confertus	1	8	9	Poor	Fair	350	4.2	2.129393649	Medium		Beamish Street	Canterbury-Bankstown Council
810	Pinus radiata	1	5	6	Fair	Poor	400	4.8	2.252229135	Low		Byron Street	Canterbury-Bankstown Council
811	Eucalyptus microcorys	1	12	14	Fair	Fair	500	6	2.473516306	Medium		Byron Street	Canterbury-Bankstown Council
812	Eucalyptus haemastoma	1	12	10	Fair	Fair	500	6	2.473516306	Medium		Byron Street	Canterbury-Bankstown Council
813	Ficus benjamina	1	8	4	Fair	Fair	150	2	1.5	Low		Byron Street	Canterbury-Bankstown Council
814	Liquidambar styraciflua	1	7	4	Good	Fair	200	2.4	1.683371515	Medium		Byron Street	Canterbury-Bankstown Council
815	Lophostemon confertus	1	7	4	Fair	Fair	150	2	1.5	Medium		Byron Street	Canterbury-Bankstown Council
816	Olea europaea	1	4	3	Fair	Fair	100	2	1.5	Low		Byron Street	Canterbury-Bankstown Council
817	Callistemon sp.	1	7	7	Fair	Fair	400	4.8	2.252229135	Medium		Byron Street	Canterbury-Bankstown Council
818	Callistemon viminalis	1	7	7	Fair	Poor	300	3.6	1.995897815	Medium		Byron Street	Canterbury-Bankstown Council
819	Callistemon viminalis	1	7	5	Fair	Poor	300	3.6	1.995897815	Medium		Byron Street	Canterbury-Bankstown Council
820	Eucalyptus scoparia	1	7	8	Fair	Poor	450	5.4	2.366446179	Medium		Byron Street	Canterbury-Bankstown Council
821	Callistemon sp.	1	3	3	Poor	Poor	150	2	1.5	Low		Byron Street	Canterbury-Bankstown Council
822	Callistemon sp.	1	6	6	Fair	Fair	350	4.2	2.129393649	Medium		Byron Street	Canterbury-Bankstown Council
823	Syncarpia glomulifera	1	3	1	Fair	Fair	100	2	1.5	Low		Byron Street	Canterbury-Bankstown Council
824	Callistemon sp.	1	4	4	Poor	Poor	250	3	1.848766996	Low		Byron Street	Canterbury-Bankstown Council
825	Liquidambar styraciflua	1	7	6	Poor	Fair	250	3	1.848766996	Low	Dieback	Byron Street	Canterbury-Bankstown Council
826	Eucalyptus scoparia	1	12	12	Good	Good	600	7.2	2.670366684	Medium		Byron Street	Canterbury-Bankstown Council
827	Callistemon viminalis	1	5	7	Fair	Fair	250	3	1.848766996	Medium		Byron Street	Canterbury-Bankstown Council
828	Callistemon viminalis	1	7	6	Fair	Fair	300	3.6	1.995897815	Medium		Byron Street	Canterbury-Bankstown Council
829	Pyrus calleryana	1	5	2	Fair	Fair	100	2	1.5	Low		Byron Street	Canterbury-Bankstown Council
830	Elaeocarpus reticulatus	1	2	1	Poor	Fair	100	2	1.5	Low	Young tree	Byron Street	Canterbury-Bankstown Council
831	Callistemon viminalis	1	6	8	Fair	Fair	450	5.4	2.366446179	Medium		Byron Street	Canterbury-Bankstown Council
832	Callistemon viminalis	1	6	7	Fair	Fair	300	3.6	1.995897815	Medium		Byron Street	Canterbury-Bankstown Council
833	Phoenix canariensis	1	12	5	Good	Good	600	7.2	2.670366684	High		Mildura Reserve	Canterbury-Bankstown Council
834	Callistemon viminalis	1	7	8	Fair	Fair	300	3.6	1.995897815	Medium		Cowper Street	Canterbury-Bankstown Council
835	Syncarpia glomulifera	1	4	3	Good	Fair	100	2	1.5	Low		Cowper Street	Canterbury-Bankstown Council
836	Corymbia maculata	1	8	2	Good	Good	100	2	1.5	Low		Mildura Reserve	Canterbury-Bankstown Council
837	Callistemon viminalis	1	5	5	Fair	Poor	250	3	1.848766996	Low		Cowper Street	Canterbury-Bankstown Council
838	Corymbia maculata	1	9	2	Good	Good	100	2	1.5	Low		Mildura Reserve	Canterbury-Bankstown Council
839	Syncarpia glomulifera	1	5	3	Good	Good	150	2	1.5	Low		Cowper Street	Canterbury-Bankstown Council
840	Corymbia maculata	1	9	4	Good	Good	150	2	1.5	Medium		Mildura Reserve	Canterbury-Bankstown Council
841	Corymbia maculata	1	9	3	Good	Good	100	2	1.5	Low		Mildura Reserve	Canterbury-Bankstown Council
842	Callistemon viminalis	1	8	5	Fair	Poor	300	3.6	1.995897815	Medium		Cowper Street	Canterbury-Bankstown Council
843	Corymbia maculata	1	8	2	Good	Good	100	2	1.5	Low		Mildura Reserve	Canterbury-Bankstown Council
844	Corymbia maculata	1	8	2	Good	Good	100	2	1.5	Low		Mildura Reserve	Canterbury-Bankstown Council
845	Corymbia maculata	1	7	1	Fair	Fair	100	2	1.5	Low		Mildura Reserve	Canterbury-Bankstown Council
846	Syncarpia glomulifera	1	5	2	Good	Fair	100	2	1.5	Low		Cowper Street	Canterbury-Bankstown Council
847	Corymbia maculata	1	8	2	Good	Good	100	2	1.5	Low		Mildura Reserve	Canterbury-Bankstown Council
848	Corymbia maculata	1	8	3	Good	Good	100	2	1.5	Low		Mildura Reserve	Canterbury-Bankstown Council
849	Callistemon viminalis	1	8	8	Fair	Fair	350	4.2	2.129393649	Medium		Cowper Street	Canterbury-Bankstown Council
850	Corymbia maculata	1	9	3	Good	Fair	150	2	1.5	Low		Mildura Reserve	Canterbury-Bankstown Council
851	Corymbia maculata	1	11	10	Fair	Poor	500	6	2.473516306	Medium		Mildura Reserve	Canterbury-Bankstown Council
852	Callistemon viminalis	1	8	8	Fair	Fair	300	3.6	1.995897815	Medium		Cowper Street	Canterbury-Bankstown Council
853	Corymbia maculata	1	7	1	Good	Good	100	2	1.5	Low		Mildura Reserve	Canterbury-Bankstown Council
854	Callistemon viminalis	1	5	5	Poor	Poor	250	3	1.848766996	Low		Cowper Street	Canterbury-Bankstown Council
855	Syncarpia glomulifera	1	3	2	Fair	Fair	100	2	1.5	Low		Cowper Street	Canterbury-Bankstown Council
856	Corymbia maculata	1	9	3	Good	Good	150	2	1.5	Low		Mildura Reserve	Canterbury-Bankstown Council

857	Corymbia maculata	1	7	2	Good	Good	100	2	1.5	Low		Mildura Reserve	Canterbury-Bankstown Council
858	Corymbia maculata	1	8	5	Good	Good	150	2	1.5	Medium		Mildura Reserve	Canterbury-Bankstown Council
859	Callistemon viminalis	1	6	8	Fair	Fair	350	4.2	2.129393649	Medium		Cowper Street	Canterbury-Bankstown Council
860	Callistemon viminalis	1	5	7	Fair	Poor	250	3	1.848766996	Medium		Cowper Street	Canterbury-Bankstown Council
861	Corymbia maculata	1	7	2	Good	Good	100	2	1.5	Low		Mildura Reserve	Canterbury-Bankstown Council
862	Corymbia maculata	1	6	2	Fair	Fair	100	2	1.5	Low		Mildura Reserve	Canterbury-Bankstown Council
863	Callistemon viminalis	1	7	7	Fair	Fair	350	4.2	2.129393649	Medium		Cowper Street	Canterbury-Bankstown Council
864	Callistemon viminalis	1	7	6	Fair	Fair	300	3.6	1.995897815	Medium		Cowper Street	Canterbury-Bankstown Council
865	Callistemon viminalis	1	7	8	Fair	Fair	300	3.6	1.995897815	Medium		Cowper Street	Canterbury-Bankstown Council
866	Callistemon viminalis	1	4	4	Fair	Poor	150	2	1.5	Low		Cowper Street	Canterbury-Bankstown Council
867	Corymbia maculata	1	7	4	Fair	Fair	200	2.4	1.683371515	Low		Mildura Reserve	Canterbury-Bankstown Council
868	Eucalyptus tereticornis	1	12	6	Fair	Fair	250	3	1.848766996	Medium		Croydon Park	Canterbury-Bankstown Council
869	Corymbia maculata	1	9	7	Fair	Fair	250	3	1.848766996	Medium		Mildura Reserve	Canterbury-Bankstown Council
870	Eucalyptus robusta	1	14	9	Fair	Fair	300	3.6	1.995897815	Medium		Croydon Park	Canterbury-Bankstown Council
871	Syncarpia glomulifera	1	5	3	Good	Fair	200	2.4	1.683371515	Medium		Mildura Reserve	Canterbury-Bankstown Council
872	Corymbia maculata	1	9	8	Good	Good	250	3	1.848766996	Medium		Mildura Reserve	Canterbury-Bankstown Council
873	Ficus hillii	1	13	18	Good	Good	650	7.8	2.761664934	Medium		Croydon Park	Canterbury-Bankstown Council
874	Angophora costata	1	12	5	Fair	Fair	350	4.2	2.129393649	Medium		Cowper Street	Canterbury-Bankstown Council
875	Callistemon viminalis	1	5	4	Fair	Poor	250	3	1.848766996	Other		Cowper Street	Canterbury-Bankstown Council
876	Eucalyptus haemastoma	1	10	9	Fair	Fair	450	5.4	2.366446179	Medium		Mildura Reserve	Canterbury-Bankstown Council
877	Callistemon viminalis	1	5	6	Fair	Fair	300	3.6	1.995897815	Medium		Cowper Street	Canterbury-Bankstown Council
878	Olea europaea	1	3	2	Poor	Fair	100	2	1.5	Low		Cowper Street	Canterbury-Bankstown Council
879	Tristaniopsis laurina	1	3	3	Fair	Fair	150	2	1.5	Low		Cowper Street	Canterbury-Bankstown Council
880	Syncarpia glomulifera	1	5	3	Good	Good	100	2	1.5	Low		Mildura Reserve	Canterbury-Bankstown Council
881	Syncarpia glomulifera	1	3	3	Fair	Fair	100	2	1.5	Low		Mildura Reserve	Canterbury-Bankstown Council
882	Syncarpia glomulifera	1	10	7	Good	Good	300	3.6	1.995897815	High		Mildura Reserve	Canterbury-Bankstown Council
883	Eucalyptus tereticornis	1	12	7	Fair	Poor	250	3	1.848766996	Low		Croydon Park	Canterbury-Bankstown Council
884	Olea europaea	1	2	1	Fair	Fair	100	2	1.5	Low		Cowper Street	Canterbury-Bankstown Council
885	Robinia pseudoacacia	1	10	8	Fair	Fair	350	4.2	2.129393649	Medium		Mildura Reserve	Canterbury-Bankstown Council
886	Eucalyptus haemastoma	1	12	12	Good	Fair	600	7.2	2.670366684	High		Mildura Reserve	Canterbury-Bankstown Council
887	Callistemon viminalis	1	5	6	Fair	Fair	250	3	1.848766996	Medium		Cowper Street	Canterbury-Bankstown Council
888	Ficus hillii	1	12	14	Good	Good	500	6	2.473516306	Medium		Croydon Park	Canterbury-Bankstown Council
889	Eucalyptus tereticornis	1	15	7	Fair	Fair	300	3.6	1.995897815	Medium		Croydon Park	Canterbury-Bankstown Council
890	Tristaniopsis laurina	1	5	5	Fair	Fair	200	2.4	1.683371515	Low		Cowper Street	Canterbury-Bankstown Council
891	Syncarpia glomulifera	1	10	8	Good	Fair	350	4.2	2.129393649	Medium		Mildura Reserve	Canterbury-Bankstown Council
892	Eucalyptus haemastoma	1	18	16	Poor	Poor	950	11.4	3.238853393	Medium		Mildura Reserve	Canterbury-Bankstown Council
893	Eucalyptus saligna	1	14	10	Fair	Poor	350	4.2	2.129393649	Medium		Croydon Park	Canterbury-Bankstown Council
894	Eucalyptus scoparia	1	12	11	Poor	Fair	500	6	2.473516306	Medium		Mildura Reserve	Canterbury-Bankstown Council
895	Olea europaea	1	2	1	Good	Good	100	2	1.5	Low		Cowper Street	Canterbury-Bankstown Council
896	Eucalyptus haemastoma	1	9	10	Fair	Fair	450	5.4	2.366446179	Medium		Mildura Reserve	Canterbury-Bankstown Council
897	Tristaniopsis laurina	1	3	2	Fair	Fair	100	2	1.5	Low		Cowper Street	Canterbury-Bankstown Council
898	Tristaniopsis laurina	1	5	3	Poor	Poor	150	2	1.5	Low		Cowper Street	Canterbury-Bankstown Council
899	Casuarina cunninghamiana	1	12	10	Fair	Fair	350	4.2	2.129393649	Medium		Croydon Park	Canterbury-Bankstown Council
900	Eucalyptus scoparia	1	9	8	Fair	Fair	250	3	1.848766996	Low		Mildura Reserve	Canterbury-Bankstown Council
901	Olea europaea	1	4	3	Fair	Fair	100	2	1.5	Low		Cowper Street	Canterbury-Bankstown Council
902	Corymbia maculata	1	13	7	Good	Good	250	3	1.848766996	Medium		Croydon Park	Canterbury-Bankstown Council
903	Casuarina cunninghamiana	1	12	10	Fair	Fair	350	4.2	2.129393649	Medium		Croydon Park	Canterbury-Bankstown Council
904	Tristaniopsis laurina	1	3	2	Fair	Fair	100	2	1.5	Low		Cowper Street	Canterbury-Bankstown Council
905	Casuarina cunninghamiana	1	12	10	Fair	Fair	350	4.2	2.129393649	Medium		Croydon Park	Canterbury-Bankstown Council
906	Callistemon viminalis	1	6	8	Fair	Fair	300	3.6	1.995897815	Medium		Cowper Street	Canterbury-Bankstown Council
907	Casuarina cunninghamiana	1	15	10	Good	Good	350	4.2	2.129393649	Medium		Croydon Park	Canterbury-Bankstown Council
908	Casuarina cunninghamiana	1	12	10	Fair	Fair	350	4.2	2.129393649	Medium		Croydon Park	Canterbury-Bankstown Council
909	Casuarina cunninghamiana	1	12	10	Fair	Fair	350	4.2	2.129393649	Medium		Croydon Park	Canterbury-Bankstown Council
910	Callistemon viminalis	1	6	6	Fair	Fair	250	3	1.848766996	Medium		Cowper Street	Canterbury-Bankstown Council
911	Tristaniopsis laurina	1	3	2	Fair	Fair	100	2	1.5	Low		Cowper Street	Canterbury-Bankstown Council
912	Casuarina cunninghamiana	1	15	10	Good	Good	350	4.2	2.129393649	Medium		Croydon Park	Canterbury-Bankstown Council
913	Casuarina cunninghamiana	1	13	15	Good	Good	450	5.4	2.366446179	Medium		Croydon Park	Canterbury-Bankstown Council
914	Elaeocarpus reticulatus	1	2	1	Fair	Fair	100	2	1.5	Low		Cowper Street	Canterbury-Bankstown Council
915	Syncarpia glomulifera	1	10	8	Good	Fair	350	4.2	2.129393649	Medium		Mildura Reserve	Canterbury-Bankstown Council
916	Casuarina cunninghamiana	1	13	15	Good	Good	450	5.4	2.366446179	Medium		Croydon Park	Canterbury-Bankstown Council
917	Casuarina cunninghamiana	1	13	15	Good	Good	450	5.4	2.366446179	Medium		Croydon Park	Canterbury-Bankstown Council
918	Callistemon viminalis	1	6	7	Fair	Fair	250	3	1.848766996	Medium		Cowper Street	Canterbury-Bankstown Council

919	Prunus sp.	1	4	2	Fair	Fair	100	2	1.5	Low		Lindsay Street	Canterbury-Bankstown Council
920	Olea europaea	1	3	2	Fair	Fair	100	2	1.5	Low		Lindsay Street	Canterbury-Bankstown Council
921	Eucalyptus tereticornis	1	9	5	Fair	Fair	250	3	1.848766996	Medium		Mildura Reserve	Canterbury-Bankstown Council
922	Callistemon viminalis	1	5	3	Poor	Fair	250	3	1.848766996	Low		Lindsay Street	Canterbury-Bankstown Council
923	Angophora costata	1	10	10	Fair	Good	300	3.6	1.995897815	Medium		Adam Street	Canterbury-Bankstown Council
924	Acacia binervia	1	10	12	Poor	Poor	350	4.2	2.129393649	Low	A. Glaucescens	Croydon Park	Canterbury-Bankstown Council
925	Eucalyptus tereticornis	1	20	7	Fair	Fair	400	4.8	2.252229135	High		Mildura Reserve	Canterbury-Bankstown Council
926	Olea europaea	1	3	3	Fair	Fair	100	2	1.5	Low		Lindsay Street	Canterbury-Bankstown Council
927	Corymbia maculata	1	8	8	Fair	Poor	250	3	1.848766996	Medium		Croydon Park	Canterbury-Bankstown Council
928	Eucalyptus tereticornis	1	20	8	Fair	Fair	400	4.8	2.252229135	Medium		Mildura Reserve	Canterbury-Bankstown Council
929	Eucalyptus sp.	1	20	5	Poor	Poor	350	4.2	2.129393649	Low	Dead	Mildura Reserve	Canterbury-Bankstown Council
930	Eucalyptus tereticornis	1	12	6	Fair	Fair	200	2.4	1.683371515	Medium		Mildura Reserve	Canterbury-Bankstown Council
931	Eucalyptus tereticornis	1	10	4	Poor	Poor	300	3.6	1.995897815	Low	Dead	Mildura Reserve	Canterbury-Bankstown Council
932	Eucalyptus tereticornis	1	25	18	Fair	Fair	550	6.6	2.574540365	High		Mildura Reserve	Canterbury-Bankstown Council
933	Eucalyptus tereticornis	1	9	3	Fair	Fair	100	2	1.5	Low		Mildura Reserve	Canterbury-Bankstown Council
934	Eucalyptus tereticornis	1	8	4	Fair	Fair	100	2	1.5	Low		Mildura Reserve	Canterbury-Bankstown Council
935	Angophora costata	1	5	7	Fair	Poor	250	3	1.848766996	Low		Croydon Park	Canterbury-Bankstown Council
936	Angophora costata	1	14	12	Fair	Good	400	4.8	2.252229135	Medium		Mildura Reserve	Canterbury-Bankstown Council
937	Olea europaea	1	3	2	Fair	Fair	100	2	1.5	Low		Lindsay Street	Canterbury-Bankstown Council
938	Eucalyptus tereticornis	1	28	12	Good	Fair	400	4.8	2.252229135	High		Mildura Reserve	Canterbury-Bankstown Council
939	Eucalyptus tereticornis	1	24	10	Fair	Fair	300	3.6	1.995897815	High		Mildura Reserve	Canterbury-Bankstown Council
940	Melaleuca armillaris	1	7	5	Fair	Fair	200	2.4	1.683371515	Low		Mildura Reserve	Canterbury-Bankstown Council
941	Eucalyptus sp.	1	20	15	Fair	Poor	700	8.4	2.848974438	High		Mildura Reserve	Canterbury-Bankstown Council
942	Callistemon viminalis	1	5	6	Fair	Fair	250	3	1.848766996	Medium		Lindsay Street	Canterbury-Bankstown Council
943	Eucalyptus tereticornis	1	16	4	Poor	Poor	300	3.6	1.995897815	Low	Dead	Mildura Reserve	Canterbury-Bankstown Council
944	Eucalyptus tereticornis	1	25	16	Fair	Fair	550	6.6	2.574540365	High		Mildura Reserve	Canterbury-Bankstown Council
945	Casuarina cunninghamiana	1	16	12	Good	Good	450	5.4	2.366446179	Medium		Croydon Park	Canterbury-Bankstown Council
946	Casuarina cunninghamiana	1	16	12	Good	Good	450	5.4	2.366446179	Medium		Croydon Park	Canterbury-Bankstown Council
947	Eucalyptus tereticornis	1	12	10	Fair	Fair	300	3.6	1.995897815	Medium		Mildura Reserve	Canterbury-Bankstown Council
948	Lophostemon confertus	1	5	5	Fair	Fair	200	2.4	1.683371515	Low		Lindsay Street	Canterbury-Bankstown Council
949	Eucalyptus tereticornis	1	8	5	Poor	Poor	200	2.4	1.683371515	Low		Mildura Reserve	Canterbury-Bankstown Council
950	Syncarpia glomulifera	1	8	4	Good	Good	250	3	1.848766996	Medium		Mildura Reserve	Canterbury-Bankstown Council
951	Callistemon viminalis	1	6	7	Fair	Fair	250	3	1.848766996	Medium		Lindsay Street	Canterbury-Bankstown Council
952	Olea europaea	1	3	4	Fair	Fair	100	2	1.5	Low		Lindsay Street	Canterbury-Bankstown Council
953	Callistemon viminalis	1	5	6	Fair	Fair	300	3.6	1.995897815	Medium		Lindsay Street	Canterbury-Bankstown Council
954	Callistemon viminalis	1	5	5	Fair	Fair	250	3	1.848766996	Medium		Lindsay Street	Canterbury-Bankstown Council
955	Ficus hillii	1	11	15	Good	Good	500	6	2.473516306	Medium		Croydon Park	Canterbury-Bankstown Council
956	Callistemon viminalis	1	8	6	Fair	Fair	250	3	1.848766996	Medium		Lindsay Street	Canterbury-Bankstown Council
957	Callistemon viminalis	1	5	5	Fair	Fair	250	3	1.848766996	Medium		Lindsay Street	Canterbury-Bankstown Council
958	Callistemon viminalis	1	9	6	Fair	Fair	250	3	1.848766996	Medium		Lindsay Street	Canterbury-Bankstown Council
959	Eucalyptus haemastoma	1	6	8	Fair	Poor	300	3.6	1.995897815	Medium		Lindsay Street	Canterbury-Bankstown Council
960	Melaleuca styphelioides	1	8	5	Fair	Fair	200	2.4	1.683371515	Medium		Mildura Reserve	Canterbury-Bankstown Council
961	laurus nobilis	1	3	1	Fair	Poor	100	2	1.5	Low		Lindsay Street	Canterbury-Bankstown Council
962	Melaleuca armillaris	1	5	4	Fair	Fair	300	3.6	1.995897815	Medium		Mildura Reserve	Canterbury-Bankstown Council
963	Callistemon viminalis	1	6	4	Fair	Poor	200	2.4	1.683371515	Low		Lindsay Street	Canterbury-Bankstown Council
964	Melaleuca linariifolia	1	5	5	Fair	Fair	400	4.8	2.252229135	Medium		Lindsay Street	Canterbury-Bankstown Council
965	Corymbia maculata	1	14	7	Good	Fair	300	3.6	1.995897815	Medium		Croydon Park	Canterbury-Bankstown Council
966	Callistemon viminalis	1	5	5	Fair	Fair	250	3	1.848766996	Medium		Lindsay Street	Canterbury-Bankstown Council
967	Afrocarpus falcata	1	10	12	Good	Good	550	6.6	2.574540365	Medium		Croydon Park	Canterbury-Bankstown Council
968	Afrocarpus falcata	1	10	16	Good	Good	600	7.2	2.670366684	Medium		Croydon Park	Canterbury-Bankstown Council
969	Eucalyptus robusta	1	18	18	Fair	Fair	650	7.8	2.761664934	Medium		Croydon Park	Canterbury-Bankstown Council
970	Eucalyptus robusta	1	14	8	Fair	Fair	300	3.6	1.995897815	Medium		Croydon Park	Canterbury-Bankstown Council
971	Ligustrum lucidum	1	5	4	Good	Good	250	3	1.848766996	Low		Mildura Reserve	Canterbury-Bankstown Council
972	Eucalyptus tereticornis	1	8	10	Fair	Poor	350	4.2	2.129393649	Medium		Croydon Avenue	Canterbury-Bankstown Council
973	Eucalyptus tereticornis	1	13	8	Poor	Poor	300	3.6	1.995897815	Medium		Croydon Avenue	Canterbury-Bankstown Council
974	Liquidambar styraciflua	1	14	10	Fair	Fair	350	4.2	2.129393649	Low		Croydon Avenue	Canterbury-Bankstown Council
975	Ligustrum lucidum	1	7	7	Fair	Fair	200	2.4	1.683371515	Low		Mildura Reserve	Canterbury-Bankstown Council
976	Callistemon viminalis	1	8	7	Fair	Fair	350	4.2	2.129393649	Medium		Lindsay Street	Canterbury-Bankstown Council
977	Callistemon viminalis	1	8	5	Fair	Fair	350	4.2	2.129393649	Medium		Lindsay Street	Canterbury-Bankstown Council
978	Callistemon viminalis	1	7	8	Fair	Fair	250	3	1.848766996	Medium		Lindsay Street	Canterbury-Bankstown Council
979	Liquidambar styraciflua	1	18	15	Good	Good	600	7.2	2.670366684	Low		Croydon Avenue	Canterbury-Bankstown Council
980	Liquidambar styraciflua	1	17	15	Fair	Poor	550	6.6	2.574540365	Medium		Croydon Avenue	Canterbury-Bankstown Council

981	Melaleuca quinquenervia	1	12	8	Fair	Fair	500	6	2.473516306	Medium		Mildura Reserve	Canterbury-Bankstown Council
982	Liquidambar styraciflua	1	17	15	Fair	Good	650	7.8	2.761664934	Medium		Croydon Avenue	Canterbury-Bankstown Council
983	Cinnamomum camphora	1	10	22	Fair	Fair	800	9.6	3.013319419	Medium		Mildura Reserve	Canterbury-Bankstown Council
984	Liquidambar styraciflua	1	16	14	Fair	Fair	500	6	2.473516306	Medium		Croydon Avenue	Canterbury-Bankstown Council
985	Ficus macrophylla	1	18	49	Good	Good	2500	15	4.862752653	High		Lees Park	Canterbury-Bankstown Council
986	Liquidambar styraciflua	1	15	13	Good	Good	600	7.2	2.670366684	Medium		Croydon Avenue	Canterbury-Bankstown Council
987	Eucalyptus tereticornis	1	12	10	Fair	Fair	350	4.2	2.129393649	Medium		Croydon Park	Canterbury-Bankstown Council
988	Casuarina cunninghamiana	1	15	12	Good	Good	550	6.6	2.574540365	Medium		Croydon Park	Canterbury-Bankstown Council
989	Casuarina cunninghamiana	1	15	12	Good	Good	550	6.6	2.574540365	Medium		Croydon Park	Canterbury-Bankstown Council
990	Melaleuca sp.	1	9	9	Fair	Fair	350	4.2	2.129393649	Medium		Dunstan Street	Canterbury-Bankstown Council
991	Casuarina cunninghamiana	1	14	8	Good	Good	350	4.2	2.129393649	Medium		Croydon Park	Canterbury-Bankstown Council
992	Casuarina cunninghamiana	1	10	8	Poor	Fair	350	4.2	2.129393649	Medium		Croydon Park	Canterbury-Bankstown Council
993	Casuarina cunninghamiana	1	14	8	Good	Good	350	4.2	2.129393649	Medium		Croydon Park	Canterbury-Bankstown Council
994	Melaleuca sp.	1	5	5	Fair	Poor	250	3	1.848766996	Medium		Dunstan Street	Canterbury-Bankstown Council
995	Casuarina cunninghamiana	1	10	8	Poor	Fair	350	4.2	2.129393649	Medium		Croydon Park	Canterbury-Bankstown Council
996	Casuarina cunninghamiana	1	14	10	Fair	Good	350	4.2	2.129393649	Medium		Croydon Park	Canterbury-Bankstown Council
997	Casuarina cunninghamiana	1	14	10	Fair	Good	350	4.2	2.129393649	Medium		Croydon Park	Canterbury-Bankstown Council
998	Casuarina cunninghamiana	1	15	10	Poor	Fair	300	3.6	1.995897815	Medium		Croydon Park	Canterbury-Bankstown Council
999	Casuarina cunninghamiana	1	15	10	Poor	Fair	300	3.6	1.995897815	Medium		Croydon Park	Canterbury-Bankstown Council
1000	Casuarina cunninghamiana	1	14	10	Fair	Good	350	4.2	2.129393649	Medium		Croydon Park	Canterbury-Bankstown Council
1001	Melaleuca sp.	1	7	8	Fair	Poor	250	3	1.848766996	Medium		Dunstan Street	Canterbury-Bankstown Council
1002	Casuarina cunninghamiana	1	15	10	Poor	Fair	300	3.6	1.995897815	Medium		Croydon Park	Canterbury-Bankstown Council
1003	Casuarina cunninghamiana	1	14	10	Fair	Good	350	4.2	2.129393649	Medium		Croydon Park	Canterbury-Bankstown Council
1004	Casuarina cunninghamiana	1	15	10	Good	Good	400	4.8	2.252229135	Medium		Croydon Park	Canterbury-Bankstown Council
1005	Casuarina cunninghamiana	1	14	10	Fair	Good	350	4.2	2.129393649	Medium		Croydon Park	Canterbury-Bankstown Council
1006	Casuarina cunninghamiana	1	15	7	Fair	Fair	300	3.6	1.995897815	Medium		Croydon Park	Canterbury-Bankstown Council
1007	Casuarina cunninghamiana	1	15	8	Fair	Fair	350	4.2	2.129393649	Medium		Croydon Park	Canterbury-Bankstown Council
1008	Casuarina cunninghamiana	1	13	11	Fair	Good	400	4.8	2.252229135	Medium		Croydon Park	Canterbury-Bankstown Council
1009	Casuarina cunninghamiana	1	15	10	Good	Good	400	4.8	2.252229135	Medium		Croydon Park	Canterbury-Bankstown Council
1010	Casuarina cunninghamiana	1	15	8	Fair	Fair	350	4.2	2.129393649	Medium	Tagged 565	Croydon Park	Canterbury-Bankstown Council
1011	Melaleuca sp.	1	6	7	Fair	Fair	300	3.6	1.995897815	Medium		Dunstan Street	Canterbury-Bankstown Council
1012	Casuarina cunninghamiana	1	15	8	Fair	Fair	350	4.2	2.129393649	Medium		Croydon Park	Canterbury-Bankstown Council
1013	Casuarina cunninghamiana	1	15	10	Good	Good	400	4.8	2.252229135	Medium		Croydon Park	Canterbury-Bankstown Council
1014	Eucalyptus robusta	1	10	8	Good	Good	250	3	1.848766996	Medium		Croydon Park	Canterbury-Bankstown Council
1015	Melaleuca sp.	1	10	13	Fair	Fair	450	5.4	2.366446179	Medium		Dunstan Street	Canterbury-Bankstown Council
1016	Casuarina cunninghamiana	1	15	10	Fair	Good	450	5.4	2.366446179	Medium		Croydon Park	Canterbury-Bankstown Council
1017	Casuarina cunninghamiana	1	15	12	Good	Good	450	5.4	2.366446179	Medium		Croydon Park	Canterbury-Bankstown Council
1018	Casuarina glauca	1	12	16	Fair	Good	300	3.6	1.995897815	Medium		Croydon Park	Canterbury-Bankstown Council
1019	Casuarina glauca	1	12	16	Fair	Good	300	3.6	1.995897815	Medium		Croydon Park	Canterbury-Bankstown Council
1020	Casuarina glauca	1	14	10	Fair	Good	350	4.2	2.129393649	Medium		Croydon Park	Canterbury-Bankstown Council
1021	Melaleuca sp.	1	8	8	Fair	Fair	400	4.8	2.252229135	Medium		Dunstan Street	Canterbury-Bankstown Council
1022	Casuarina glauca	1	14	10	Fair	Good	350	4.2	2.129393649	Medium		Croydon Park	Canterbury-Bankstown Council
1023	Melaleuca sp.	1	9	11	Fair	Fair	400	4.8	2.252229135	Medium		Dunstan Street	Canterbury-Bankstown Council
1024	Callistemon salignus	1	10	10	Good	Fair	300	3.6	1.995897815	Medium		Croydon Park	Canterbury-Bankstown Council
1025	Callistemon salignus	1	10	10	Good	Fair	300	3.6	1.995897815	Medium		Croydon Park	Canterbury-Bankstown Council
1026	Eucalyptus robusta	1	20	16	Poor	Fair	700	8.4	2.848974438	Medium		Croydon Park	Canterbury-Bankstown Council
1027	Eucalyptus robusta	1	15	10	Fair	Fair	450	5.4	2.366446179	Medium		Croydon Park	Canterbury-Bankstown Council
1028	Casuarina glauca	1	13	10	Poor	Fair	300	3.6	1.995897815	Medium		Croydon Park	Canterbury-Bankstown Council
1029	Casuarina glauca	1	13	10	Poor	Fair	300	3.6	1.995897815	Medium		Croydon Park	Canterbury-Bankstown Council
1030	Melaleuca quinquenervia	1	15	12	Fair	Fair	500	6	2.473516306	Medium		Croydon Park	Canterbury-Bankstown Council
1031	Casuarina cunninghamiana	1	10	10	Fair	Good	400	4.8	2.252229135	Medium		Lees Park	Canterbury-Bankstown Council
1032	Melaleuca styphelioides	1	8	8	Good	Fair	450	5.4	2.366446179	Medium		Dunstan Street	Canterbury-Bankstown Council
1033	Eucalyptus robusta	1	10	10	Fair	Poor	250	3	1.848766996	Medium		Lees Park	Canterbury-Bankstown Council
1034	Casuarina glauca	1	13	10	Poor	Fair	300	3.6	1.995897815	Medium		Croydon Park	Canterbury-Bankstown Council
1035	Casuarina cunninghamiana	1	12	5	Good	Fair	250	3	1.848766996	Medium		Lees Park	Canterbury-Bankstown Council
1036	Casuarina cunninghamiana	1	14	10	Fair	Good	350	4.2	2.129393649	Medium		Lees Park	Canterbury-Bankstown Council
1037	Casuarina cunninghamiana	1	12	7	Good	Good	300	3.6	1.995897815	Medium		Lees Park	Canterbury-Bankstown Council
1038	Casuarina glauca	1	17	13	Good	Good	350	4.2	2.129393649	Medium		Croydon Park	Canterbury-Bankstown Council
1039	Casuarina glauca	1	17	13	Good	Good	350	4.2	2.129393649	Medium		Croydon Park	Canterbury-Bankstown Council
1040	Eucalyptus robusta	1	17	15	Poor	Poor	450	5.4	2.366446179	Low	Phellinus	Croydon Park	Canterbury-Bankstown Council
1041	Casuarina cunninghamiana	1	14	10	Fair	Good	350	4.2	2.129393649	Medium		Lees Park	Canterbury-Bankstown Council
1042	Casuarina cunninghamiana	1	14	10	Fair	Good	350	4.2	2.129393649	Medium		Lees Park	Canterbury-Bankstown Council

1043	Lagunaria patersonii	1	10	8	Good	Good	550	6.6	2.574540365	Medium		Lees Park	Canterbury-Bankstown Council
1044	Casuarina glauca	1	18	12	Good	Good	450	5.4	2.366446179	Medium		Lees Park	Canterbury-Bankstown Council
1045	Afrocarpus falcata	1	10	15	Good	Good	550	6.6	2.574540365	Medium		Lees Park	Canterbury-Bankstown Council
1046	Casuarina cunninghamiana	1	14	12	Good	Good	300	3.6	1.995897815	Medium		Lees Park	Canterbury-Bankstown Council
1047	Casuarina glauca	1	18	12	Good	Good	450	5.4	2.366446179	Medium		Lees Park	Canterbury-Bankstown Council
1048	Casuarina cunninghamiana	1	16	9	Fair	Poor	400	4.8	2.252229135	Medium		Lees Park	Canterbury-Bankstown Council
1049	Melaleuca sp.	1	8	8	Fair	Fair	350	4.2	2.129393649	Medium		Dunstan Street	Canterbury-Bankstown Council
1050	Eucalyptus robusta	1	12	14	Fair	Fair	550	6.6	2.574540365	Medium		Lees Park	Canterbury-Bankstown Council
1051	Casuarina glauca	1	17	10	Poor	Fair	350	4.2	2.129393649	Medium		Lees Park	Canterbury-Bankstown Council
1052	Casuarina glauca	1	17	10	Poor	Fair	350	4.2	2.129393649	Medium		Lees Park	Canterbury-Bankstown Council
1053	Casuarina cunninghamiana	1	12	10	Good	Good	500	6	2.473516306	Medium		Lees Park	Canterbury-Bankstown Council
1054	Callistemon salignus	1	9	6	Poor	Fair	250	3	1.848766996	Medium		Lees Park	Canterbury-Bankstown Council
1055	Melaleuca quinquenervia	1	14	12	Good	Good	550	6.6	2.574540365	Medium		Lees Park	Canterbury-Bankstown Council
1056	Melaleuca sp.	1	9	12	Fair	Fair	500	6	2.473516306	Low		Dunstan Street	Canterbury-Bankstown Council
1057	Casuarina glauca	1	18	10	Fair	Fair	550	6.6	2.574540365	Medium		Lees Park	Canterbury-Bankstown Council
1058	Lagunaria patersonii	1	12	8	Good	Good	350	4.2	2.129393649	Medium		Lees Park	Canterbury-Bankstown Council
1059	Afrocarpus falcata	1	10	15	Good	Good	700	8.4	2.848974438	Medium		Lees Park	Canterbury-Bankstown Council
1060	Casuarina glauca	1	16	14	Fair	Good	400	4.8	2.252229135	Medium		Lees Park	Canterbury-Bankstown Council
1061	Callistemon salignus	1	8	12	Fair	Poor	350	4.2	2.129393649	Medium		Lees Park	Canterbury-Bankstown Council
1062	Casuarina cunninghamiana	1	14	15	Fair	Fair	500	6	2.473516306	Medium		Lees Park	Canterbury-Bankstown Council
1063	Melaleuca sp.	1	8	8	Fair	Fair	350	4.2	2.129393649	Low		Dunstan Street	Canterbury-Bankstown Council
1064	Callistemon salignus	1	8	12	Fair	Poor	350	4.2	2.129393649	Medium		Lees Park	Canterbury-Bankstown Council
1065	Lagunaria patersonii	1	10	6	Good	Good	300	3.6	1.995897815	Medium		Lees Park	Canterbury-Bankstown Council
1066	Melaleuca sp.	1	9	12	Fair	Fair	500	6	2.473516306	Medium		Dunstan Street	Canterbury-Bankstown Council
1067	Casuarina cunninghamiana	1	14	15	Fair	Fair	500	6	2.473516306	Medium		Lees Park	Canterbury-Bankstown Council
1068	Casuarina glauca	1	11	7	Poor	Fair	350	4.2	2.129393649	Medium		Lees Park	Canterbury-Bankstown Council
1069	Melaleuca sp.	1	10	9	Fair	Fair	450	5.4	2.366446179	Medium		Dunstan Street	Canterbury-Bankstown Council
1070	Melaleuca sp.	1	9	12	Fair	Fair	400	4.8	2.252229135	Medium		Dunstan Street	Canterbury-Bankstown Council
1071	Melaleuca sp.	1	8	7	Fair	Fair	250	3	1.848766996	Medium		Dunstan Street	Canterbury-Bankstown Council
1072	Callistemon viminalis	1	8	10	Fair	Poor	550	6.6	2.574540365	Medium		Lees Park	Canterbury-Bankstown Council
1073	Melaleuca sp.	1	10	10	Fair	Fair	550	6.6	2.574540365	Medium		Dunstan Street	Canterbury-Bankstown Council
1074	Melaleuca sp.	1	8	9	Fair	Poor	400	4.8	2.252229135	Medium		Dunstan Street	Canterbury-Bankstown Council
1075	Callistemon sp.	1	8	25	Fair	Fair	300	3.6	1.995897815	Medium		Lees Park	Canterbury-Bankstown Council
1076	Callistemon sp.	1	8	25	Fair	Fair	300	3.6	1.995897815	Medium		Lees Park	Canterbury-Bankstown Council
1077	Callistemon sp.	1	8	25	Fair	Fair	300	3.6	1.995897815	Medium		Lees Park	Canterbury-Bankstown Council
1078	Callistemon sp.	1	8	25	Fair	Fair	300	3.6	1.995897815	Medium		Lees Park	Canterbury-Bankstown Council
1079	Callistemon sp.	1	8	25	Fair	Fair	300	3.6	1.995897815	Medium		Lees Park	Canterbury-Bankstown Council
1080	Callistemon sp.	1	8	25	Fair	Fair	300	3.6	1.995897815	Medium		Lees Park	Canterbury-Bankstown Council
1081	Callistemon sp.	1	8	25	Fair	Fair	300	3.6	1.995897815	Medium		Lees Park	Canterbury-Bankstown Council
1082	Callistemon sp.	1	8	25	Fair	Fair	300	3.6	1.995897815	Medium		Lees Park	Canterbury-Bankstown Council
1083	Callistemon sp.	1	8	25	Fair	Fair	300	3.6	1.995897815	Medium		Lees Park	Canterbury-Bankstown Council
1084	Melaleuca sp.	1	9	9	Poor	Fair	350	4.2	2.129393649	Medium		Dunstan Street	Canterbury-Bankstown Council
1085	Callistemon sp.	1	8	25	Fair	Fair	300	3.6	1.995897815	Medium		Lees Park	Canterbury-Bankstown Council
1086	Callistemon sp.	1	8	25	Fair	Fair	300	3.6	1.995897815	Medium		Lees Park	Canterbury-Bankstown Council
1087	Tristaniopsis laurina	1	5	5	Fair	Fair	200	2.4	1.683371515	Medium		Hay Street	Canterbury-Bankstown Council
1088	Grevillea sp.	1	3	3	Fair	Poor	100	2	1.5	Low		Hay Street	Canterbury-Bankstown Council
1089	Tristaniopsis laurina	1	4	4	Fair	Fair	200	2.4	1.683371515	Medium		Hay Street	Canterbury-Bankstown Council
1090	Tibouchina granulosa	1	3	3	Fair	Fair	200	2.4	1.683371515	Medium		Hay Street	Canterbury-Bankstown Council
1091	Melaleuca quinquenervia	1	9	11	Fair	Fair	500	6	2.473516306	Medium		Hay Street	Canterbury-Bankstown Council
1092	Callistemon viminalis	1	11	10	Poor	Fair	400	4.8	2.252229135	Medium		Lees Park	Canterbury-Bankstown Council
1093	Melaleuca quinquenervia	1	8	10	Fair	Fair	550	6.6	2.574540365	Medium		Hay Street	Canterbury-Bankstown Council
1094	Callistemon viminalis	1	4	4	Fair	Fair	250	3	1.848766996	Low		Lees Park	Canterbury-Bankstown Council
1095	Olea europaea	1	4	4	Fair	Fair	250	3	1.848766996	Low		Hay Street	Canterbury-Bankstown Council
1096	Olea europaea	1	4	3	Fair	Fair	150	2	1.5	Low		Hay Street	Canterbury-Bankstown Council
1097	Melaleuca quinquenervia	1	6	6	Fair	Fair	450	5.4	2.366446179	Medium		Hay Street	Canterbury-Bankstown Council
1098	Melaleuca quinquenervia	1	6	8	Fair	Fair	600	7.2	2.670366684	Medium		Hay Street	Canterbury-Bankstown Council
1099	Melaleuca quinquenervia	1	5	5	Fair	Fair	650	7.8	2.761664934	Medium		Hay Street	Canterbury-Bankstown Council
1100	Melaleuca quinquenervia	1	7	7	Fair	Fair	500	6	2.473516306	Medium		Hay Street	Canterbury-Bankstown Council
1101	Melaleuca quinquenervia	1	6	7	Fair	Fair	500	6	2.473516306	Medium		Hay Street	Canterbury-Bankstown Council
1102	Tristaniopsis laurina	1	3	3	Fair	Fair	200	2.4	1.683371515	Low		Harmony Street	Canterbury-Bankstown Council
1103	Tristaniopsis laurina	1	4	2	Fair	Fair	100	2	1.5	Low		Harmony Street	Canterbury-Bankstown Council
1104	Tristaniopsis laurina	1	3	3	Fair	Fair	100	2	1.5	Low		Harmony Street	Canterbury-Bankstown Council

1105	Tristaniopsis laurina	1	5	3	Fair	Fair	100	2	1.5	Low		Harmony Street	Canterbury-Bankstown Council
1106	Tristaniopsis laurina	1	5	3	Fair	Fair	150	2	1.5	Low		Harmony Street	Canterbury-Bankstown Council
1107	Eucalyptus haemastoma	1	10	8	Fair	Fair	300	3.6	1.995897815	Medium		Harmony Street	Canterbury-Bankstown Council
1108	Tristaniopsis laurina	1	7	6	Fair	Fair	200	2.4	1.683371515	Low		Harmony Street	Canterbury-Bankstown Council
1109	Eucalyptus haemastoma	1	12	16	Fair	Fair	650	7.8	2.761664934	Low		Harmony Street	Canterbury-Bankstown Council
1110	Grevillea sp.	1	3	3	Fair	Fair	100	2	1.5	Low		Harmony Street	Canterbury-Bankstown Council
1111	Callistemon sp.	1	4	3	Fair	Fair	100	2	1.5	Low		Harmony Street	Canterbury-Bankstown Council
1112	Eucalyptus haemastoma	1	10	15	Fair	Fair	500	6	2.473516306	Medium		Harmony Street	Canterbury-Bankstown Council
1113	Grevillea sp.	1	7	6	Fair	Fair	200	2.4	1.683371515	Low		Harmony Street	Canterbury-Bankstown Council
1114	Callistemon viminalis	1	11	11	Fair	Fair	300	3.6	1.995897815	Medium		Malleny Street	Canterbury-Bankstown Council
1115	Callistemon viminalis	1	8	8	Fair	Fair	350	4.2	2.129393649	Medium		Malleny Street	Canterbury-Bankstown Council
1116	Callistemon viminalis	1	8	8	Fair	Fair	300	3.6	1.995897815	Medium		Malleny Street	Canterbury-Bankstown Council
1117	Callistemon viminalis	1	7	8	Fair	Fair	300	3.6	1.995897815	Medium		Malleny Street	Canterbury-Bankstown Council
1118	Callistemon sp.	1	6	7	Fair	Fair	250	3	1.848766996	Medium		Malleny Street	Canterbury-Bankstown Council
1119	Olea europaea	1	5	3	Fair	Fair	150	2	1.5	Low		Malleny Street	Canterbury-Bankstown Council
1120	Callistemon viminalis	1	11	12	Fair	Fair	350	4.2	2.129393649	Medium		Malleny Street	Canterbury-Bankstown Council
1121	Grevillea sp.	1	5	5	Fair	Fair	100	2	1.5	Low		Malleny Street	Canterbury-Bankstown Council
1122	Tristaniopsis laurina	1	6	6	Fair	Fair	250	3	1.848766996	Low		Malleny Street	Canterbury-Bankstown Council
1123	Corymbia eximia	1	10	12	Fair	Good	350	4.2	2.129393649	Medium		Malleny Street	Canterbury-Bankstown Council
1124	Callistemon viminalis	1	8	8	Fair	Fair	250	3	1.848766996	Medium		Malleny Street	Canterbury-Bankstown Council
1125	Corymbia eximia	1	10	10	Fair	Fair	300	3.6	1.995897815	Medium		Malleny Street	Canterbury-Bankstown Council
1126	Corymbia eximia	1	12	16	Good	Good	550	6.6	2.574540365	Medium		Malleny Street	Canterbury-Bankstown Council
1127	Eucalyptus haemastoma	1	12	15	Fair	Good	650	7.8	2.761664934	Medium		Malleny Street	Canterbury-Bankstown Council
1128	Callistemon viminalis	1	3	2	Poor	Poor	100	2	1.5	Low		Malleny Street	Canterbury-Bankstown Council
1129	Callistemon viminalis	1	10	7	Fair	Fair	400	4.8	2.252229135	Medium		Malleny Street	Canterbury-Bankstown Council
1130	Lagerstroemia indica	1	3	3	Fair	Fair	100	2	1.5	Low		Malleny Street	Canterbury-Bankstown Council
1131	Lophostemon confertus	1	12	12	Good	Fair	600	7.2	2.670366684	Medium		Malleny Street	Canterbury-Bankstown Council
1132	Callistemon sp.	1	5	5	Fair	Fair	200	2.4	1.683371515	Low		Malleny Street	Canterbury-Bankstown Council
1133	Lophostemon confertus	1	12	12	Good	Good	650	7.8	2.761664934	Medium		Malleny Street	Canterbury-Bankstown Council
1134	Lophostemon confertus	1	14	13	Fair	Fair	550	6.6	2.574540365	Medium		Cheviot Street	Canterbury-Bankstown Council
1135	Lophostemon confertus	1	11	11	Fair	Fair	550	6.6	2.574540365	Medium		Cheviot Street	Canterbury-Bankstown Council
1136	Lophostemon confertus	1	10	12	Fair	Fair	500	6	2.473516306	Medium		Cheviot Street	Canterbury-Bankstown Council
1137	Lophostemon confertus	1	12	15	Fair	Fair	600	7.2	2.670366684	Medium		Cheviot Street	Canterbury-Bankstown Council
1138	Lophostemon confertus	1	18	16	Fair	Fair	550	6.6	2.574540365	Medium		Cheviot Street	Canterbury-Bankstown Council
1139	Lophostemon confertus	1	6	3	Fair	Fair	100	2	1.5	Low		Cheviot Street	Canterbury-Bankstown Council
1140	Lophostemon confertus	1	5	7	Fair	Fair	250	3	1.848766996	Medium		Cheviot Street	Canterbury-Bankstown Council
1141	Lophostemon confertus	1	9	6	Fair	Fair	400	4.8	2.252229135	Medium		Cheviot Street	Canterbury-Bankstown Council
1142	Lophostemon confertus	1	16	15	Fair	Fair	500	6	2.473516306	Low		Cheviot Street	Canterbury-Bankstown Council
1143	Lophostemon confertus	1	8	8	Fair	Fair	350	4.2	2.129393649	Low		Cheviot Street	Canterbury-Bankstown Council
1144	Lophostemon confertus	1	15	15	Fair	Fair	650	7.8	2.761664934	Medium		Cheviot Street	Canterbury-Bankstown Council
1145	Lophostemon confertus	1	4	2	Fair	Fair	100	2	1.5	Low		Cheviot Street	Canterbury-Bankstown Council
1146	Lophostemon confertus	1	10	15	Fair	Fair	600	7.2	2.670366684	Medium		Cheviot Street	Canterbury-Bankstown Council
1147	Lophostemon confertus	1	11	11	Fair	Fair	350	4.2	2.129393649	Medium		Cheviot Street	Canterbury-Bankstown Council
1148	Eucalyptus tereticornis	1	22	12	Fair	Fair	350	4.2	2.129393649	Medium		Cheviot Street	Canterbury-Bankstown Council
1149	Lophostemon confertus	1	12	12	Fair	Fair	600	7.2	2.670366684	Medium		Cheviot Street	Canterbury-Bankstown Council
1150	Lophostemon confertus	1	5	9	Fair	Fair	350	4.2	2.129393649	Medium		Cheviot Street	Canterbury-Bankstown Council
1151	Eucalyptus tereticornis	1	23	10	Fair	Fair	350	4.2	2.129393649	Medium		Cheviot Street	Canterbury-Bankstown Council
1152	Lophostemon confertus	1	8	8	Fair	Fair	400	4.8	2.252229135	Medium		Cheviot Street	Canterbury-Bankstown Council
1153	Eucalyptus tereticornis	1	21	10	Fair	Fair	350	4.2	2.129393649	Medium		Cheviot Street	Canterbury-Bankstown Council
1154	Lophostemon confertus	1	12	15	Fair	Fair	450	5.4	2.366446179	Medium		Cheviot Street	Canterbury-Bankstown Council
1155	Eucalyptus tereticornis	1	23	10	Fair	Poor	350	4.2	2.129393649	Low		Cheviot Street	Canterbury-Bankstown Council
1156	Lophostemon confertus	1	8	10	Fair	Fair	300	3.6	1.995897815	Medium		Cheviot Street	Canterbury-Bankstown Council
1157	Eucalyptus tereticornis	1	18	10	Fair	Fair	300	3.6	1.995897815	Medium		Cheviot Street	Canterbury-Bankstown Council
1158	Lophostemon confertus	1	14	15	Fair	Fair	500	6	2.473516306	Medium		Cheviot Street	Canterbury-Bankstown Council
1159	Eucalyptus tereticornis	1	20	10	Fair	Fair	300	3.6	1.995897815	Medium		Cheviot Street	Canterbury-Bankstown Council
1160	Lophostemon confertus	1	7	7	Fair	Fair	250	3	1.848766996	Medium		Cheviot Street	Canterbury-Bankstown Council
1161	Eucalyptus tereticornis	1	21	10	Fair	Fair	350	4.2	2.129393649	Medium		Cheviot Street	Canterbury-Bankstown Council
1162	Eucalyptus tereticornis	1	22	10	Fair	Fair	450	5.4	2.366446179	Medium		Cheviot Street	Canterbury-Bankstown Council
1163	Eucalyptus tereticornis	1	25	15	Fair	Fair	600	7.2	2.670366684	Medium		Cheviot Street	Canterbury-Bankstown Council
1164	Lophostemon confertus	1	10	11	Fair	Fair	350	4.2	2.129393649	Medium		Cheviot Street	Canterbury-Bankstown Council
1165	Lophostemon confertus	1	9	8	Fair	Fair	350	4.2	2.129393649	Medium		Cheviot Street	Canterbury-Bankstown Council
1166	Lophostemon confertus	1	6	9	Fair	Fair	350	4.2	2.129393649	Medium		Cheviot Street	Canterbury-Bankstown Council

1167	Lophostemon confertus	1	12	14	Good	Good	600	7.2	2.670366684	High		Cheviot Street	Canterbury-Bankstown Council
1168	Eucalyptus tereticornis	1	16	10	Fair	Fair	300	3.6	1.995897815	Medium		Canterbury Park	Canterbury-Bankstown Council
1169	Lophostemon confertus	1	12	15	Fair	Fair	550	6.6	2.574540365	Medium		Cheviot Street	Canterbury-Bankstown Council
1170	Lophostemon confertus	1	11	12	Good	Good	500	6	2.473516306	High		Cheviot Street	Canterbury-Bankstown Council
1171	Eucalyptus tereticornis	1	20	10	Fair	Fair	350	4.2	2.129393649	Medium		Canterbury Park	Canterbury-Bankstown Council
1172	Lophostemon confertus	1	13	12	Fair	Fair	550	6.6	2.574540365	Medium		Cheviot Street	Canterbury-Bankstown Council
1173	Eucalyptus tereticornis	1	19	10	Fair	Fair	300	3.6	1.995897815	Medium		Canterbury Park	Canterbury-Bankstown Council
1174	Lophostemon confertus	1	11	13	Fair	Fair	450	5.4	2.366446179	Medium		Cheviot Street	Canterbury-Bankstown Council
1175	Eucalyptus tereticornis	1	22	12	Fair	Fair	400	4.8	2.252229135	Medium		Canterbury Park	Canterbury-Bankstown Council
1176	Lophostemon confertus	1	11	15	Fair	Fair	550	6.6	2.574540365	Medium		Cheviot Street	Canterbury-Bankstown Council
1177	Eucalyptus botryoides	1	18	12	Fair	Fair	350	4.2	2.129393649	Low		Canterbury Park	Canterbury-Bankstown Council
1178	Lophostemon confertus	1	8	10	Fair	Fair	300	3.6	1.995897815	Medium		Cheviot Street	Canterbury-Bankstown Council
1179	Eucalyptus tereticornis	1	20	12	Fair	Fair	350	4.2	2.129393649	Medium		Canterbury Park	Canterbury-Bankstown Council
1180	Lophostemon confertus	1	11	11	Fair	Fair	650	7.8	2.761664934	Medium		Cheviot Street	Canterbury-Bankstown Council
1181	Eucalyptus tereticornis	1	22	15	Fair	Good	500	6	2.473516306	High		Canterbury Park	Canterbury-Bankstown Council
1182	Lophostemon confertus	1	8	12	Fair	Fair	450	5.4	2.366446179	Medium		Cheviot Street	Canterbury-Bankstown Council
1183	Lophostemon confertus	1	12	13	Fair	Fair	500	6	2.473516306	Medium		Cheviot Street	Canterbury-Bankstown Council
1184	Jacaranda mimosifolia	1	5	4	Fair	Fair	100	2	1.5	Low		Cheviot Street	Canterbury-Bankstown Council
1185	Lophostemon confertus	1	3	1	Poor	Fair	150	2	1.5	Low	Planted together with 1185	Cheviot Street	Canterbury-Bankstown Council
1186	Plumaria cv.	1	4	4	Fair	Poor	150	2	1.5	Medium	Planted together with 1186	Cheviot Street	Canterbury-Bankstown Council
1187	Viburnum odoratissimum	1	8	8	Fair	Fair	250	3	1.848766996	Medium		Cheviot Street	Canterbury-Bankstown Council
1188	Lophostemon confertus	1	12	15	Fair	Fair	900	10.8	3.16613355	Medium		Roslyn Street	Canterbury-Bankstown Council
1189	Lophostemon confertus	1	13	15	Fair	Fair	550	6.6	2.574540365	Medium		Roslyn Street	Canterbury-Bankstown Council
1190	Lophostemon confertus	1	11	11	Fair	Fair	450	5.4	2.366446179	Medium		Roslyn Street	Canterbury-Bankstown Council
1191	Lophostemon confertus	1	14	12	Fair	Fair	650	7.8	2.761664934	Medium		Roslyn Street	Canterbury-Bankstown Council
1192	Lophostemon confertus	1	11	13	Fair	Fair	650	7.8	2.761664934	Medium		Roslyn Street	Canterbury-Bankstown Council
1193	Lophostemon confertus	1	10	13	Fair	Fair	550	6.6	2.574540365	Medium		Roslyn Street	Canterbury-Bankstown Council
1194	Lophostemon confertus	1	12	16	Fair	Fair	650	7.8	2.761664934	Medium		Roslyn Street	Canterbury-Bankstown Council
1195	Lophostemon confertus	1	10	11	Fair	Fair	500	6	2.473516306	Medium		Roslyn Street	Canterbury-Bankstown Council
1196	Lophostemon confertus	1	12	15	Fair	Fair	700	8.4	2.848974438	Medium		Roslyn Street	Canterbury-Bankstown Council
1197	Lophostemon confertus	1	9	11	Fair	Fair	500	6	2.473516306	Medium		Roslyn Street	Canterbury-Bankstown Council
1198	Lophostemon confertus	1	10	15	Fair	Fair	500	6	2.473516306	Medium		Roslyn Street	Canterbury-Bankstown Council
1199	Lophostemon confertus	1	9	9	Poor	Fair	450	5.4	2.366446179	Medium		Roslyn Street	Canterbury-Bankstown Council
1200	Lophostemon confertus	1	12	15	Fair	Fair	600	7.2	2.670366684	Medium		Roslyn Street	Canterbury-Bankstown Council
1201	Lophostemon confertus	1	10	15	Fair	Fair	500	6	2.473516306	Medium		Roslyn Street	Canterbury-Bankstown Council
1202	Lophostemon confertus	1	10	8	Poor	Poor	500	6	2.473516306	Medium		Roslyn Street	Canterbury-Bankstown Council
1203	Lophostemon confertus	1	12	14	Fair	Fair	650	7.8	2.761664934	Medium		Roslyn Street	Canterbury-Bankstown Council
1204	Lophostemon confertus	1	11	10	Fair	Fair	600	7.2	2.670366684	Medium		Roslyn Street	Canterbury-Bankstown Council
1205	Lophostemon confertus	1	12	14	Fair	Fair	550	6.6	2.574540365	Medium		Roslyn Street	Canterbury-Bankstown Council
1206	Lophostemon confertus	1	11	11	Fair	Fair	500	6	2.473516306	Medium		Roslyn Street	Canterbury-Bankstown Council
1207	Lophostemon confertus	1	15	16	Good	Fair	550	6.6	2.574540365	Medium		Roslyn Street	Canterbury-Bankstown Council
1208	Lophostemon confertus	1	12	14	Fair	Fair	600	7.2	2.670366684	Medium		Roslyn Street	Canterbury-Bankstown Council
1209	Lophostemon confertus	1	12	12	Fair	Fair	450	5.4	2.366446179	Medium		Roslyn Street	Canterbury-Bankstown Council
1210	Lophostemon confertus	1	10	11	Fair	Fair	500	6	2.473516306	Medium		Roslyn Street	Canterbury-Bankstown Council
1211	Lophostemon confertus	1	11	14	Fair	Fair	600	7.2	2.670366684	Medium		Roslyn Street	Canterbury-Bankstown Council
1212	Tristaniopsis laurina	1	6	5	Poor	Fair	250	3	1.848766996	Medium		King Street	Canterbury-Bankstown Council
1213	Tristaniopsis laurina	1	8	7	Fair	Fair	300	3.6	1.995897815	Medium		King Street	Canterbury-Bankstown Council
1214	Tristaniopsis laurina	1	9	7	Fair	Fair	300	3.6	1.995897815	Medium		King Street	Canterbury-Bankstown Council
1215	Tristaniopsis laurina	1	8	7	Fair	Fair	300	3.6	1.995897815	Medium		King Street	Canterbury-Bankstown Council
1216	Tristaniopsis laurina	1	5	5	Fair	Fair	200	2.4	1.683371515	Medium		King Street	Canterbury-Bankstown Council
1217	Tristaniopsis laurina	1	3	3	Fair	Fair	200	2.4	1.683371515	Low		King Street	Canterbury-Bankstown Council
1218	Tristaniopsis laurina	1	8	8	Fair	Fair	350	4.2	2.129393649	Medium		King Street	Canterbury-Bankstown Council
1219	Tristaniopsis laurina	1	7	7	Fair	Fair	350	4.2	2.129393649	Medium		King Street	Canterbury-Bankstown Council
1220	Tristaniopsis laurina	1	8	8	Fair	Fair	350	4.2	2.129393649	Medium		King Street	Canterbury-Bankstown Council
1221	Tristaniopsis laurina	1	9	9	Fair	Fair	350	4.2	2.129393649	Medium		King Street	Canterbury-Bankstown Council
1222	Tristaniopsis laurina	1	9	9	Fair	Fair	400	4.8	2.252229135	Medium		King Street	Canterbury-Bankstown Council
1223	Shinus areira	1	8	10	Fair	Fair	450	5.4	2.366446179	Medium		King Street	Canterbury-Bankstown Council
1224	Melaleuca linariifolia	1	9	8	Fair	Fair	600	7.2	2.670366684	Medium		Second Street	Canterbury-Bankstown Council
1225	Melaleuca linariifolia	1	11	11	Fair	Fair	700	8.4	2.848974438	Medium		Second Street	Canterbury-Bankstown Council
1226	Platanus Ã— acerifolia	1	5	5	Fair	Fair	150	2	1.5	Low		Second Street	Canterbury-Bankstown Council
1227	Melaleuca styphelioides	1	11	12	Fair	Fair	650	7.8	2.761664934	High		Second Street	Canterbury-Bankstown Council
1228	Melaleuca linariifolia	1	6	7	Fair	Fair	550	6.6	2.574540365	Medium		Second street	Canterbury-Bankstown Council

1229	Melaleuca linariifolia	1	9	8	Fair	Fair	700	8.4	2.848974438	Medium		Second Street	Canterbury-Bankstown Council
1230	Melaleuca linariifolia	1	10	11	Fair	Fair	700	8.4	2.848974438	Medium		Second Street	Canterbury-Bankstown Council
1231	Melaleuca linariifolia	1	11	11	Fair	Fair	600	7.2	2.670366684	Medium		Second Street	Canterbury-Bankstown Council
1232	Corymbia ficifolia	1	3	5	Good	Good	100	2	1.5	Low		Second Street	Canterbury-Bankstown Council
1233	Tibouchina granulosa	1	5	5	Fair	Fair	200	2.4	1.683371515	Low		Second Street	Canterbury-Bankstown Council
1234	Elaeocarpus reticulatus	1	4	5	Poor	Fair	150	2	1.5	Low		Second Street	Canterbury-Bankstown Council
1235	Lagerstroemia indica	1	4	6	Fair	Fair	150	2	1.5	Low		Second Street	Canterbury-Bankstown Council
1236	Lophostemon confertus	1	11	6	Good	Good	650	7.8	2.761664934	High		King Street	Canterbury-Bankstown Council
1237	Lophostemon confertus	1	11	5	Good	Good	600	7.2	2.670366684	High		King Street	Canterbury-Bankstown Council
1238	Callistemon viminalis	1	5	6	Good	Fair	200	2.4	1.683371515	Medium		Second Street	Canterbury-Bankstown Council
1239	Elaeocarpus reticulatus	1	5	2	Poor	Fair	100	2	1.5	Low		Second Street	Canterbury-Bankstown Council
1240	Elaeocarpus reticulatus	1	4	2	Poor	Fair	100	2	1.5	Low		Second Street	Canterbury-Bankstown Council
1241	Lagerstroemia indica	1	5	6	Good	Fair	150	2	1.5	Medium		Second Street	Canterbury-Bankstown Council
1242	Melaleuca linariifolia	1	9	9	Fair	Fair	600	7.2	2.670366684	Medium		Second Street	Canterbury-Bankstown Council
1243	Melaleuca linariifolia	1	7	7	Fair	Fair	700	8.4	2.848974438	Medium		Second Street	Canterbury-Bankstown Council
1244	Lagerstroemia indica	1	3	1	Fair	Fair	100	2	1.5	Low		Second Street	Canterbury-Bankstown Council
1245	Lagerstroemia indica	1	3	1	Fair	Fair	150	2	1.5	Low		Second Street	Canterbury-Bankstown Council
1246	Melaleuca linariifolia	1	11	11	Fair	Fair	650	7.8	2.761664934	Medium		Second Street	Canterbury-Bankstown Council
1247	Melaleuca linariifolia	1	11	12	Fair	Fair	600	7.2	2.670366684	High		Second Street	Canterbury-Bankstown Council
1248	Melaleuca linariifolia	1	12	11	Fair	Fair	750	9	2.932736919	Medium		Second Street	Canterbury-Bankstown Council
1249	Melaleuca linariifolia	1	11	11	Fair	Poor	700	8.4	2.848974438	High		Second Street	Canterbury-Bankstown Council
1250	Melaleuca linariifolia	1	10	8	Fair	Fair	700	8.4	2.848974438	Medium		Second Street	Canterbury-Bankstown Council
1251	Lagerstroemia indica	1	8	7	Fair	Fair	250	3	1.848766996	Medium		Second Street	Canterbury-Bankstown Council
1252	Melaleuca linariifolia	1	10	12	Fair	Fair	650	7.8	2.761664934	Low		Second Street	Canterbury-Bankstown Council
1253	Callistemon viminalis	1	12	9	Fair	Poor	400	4.8	2.252229135	Medium		Second Street	Canterbury-Bankstown Council
1254	Melaleuca linariifolia	1	11	11	Fair	Fair	750	9	2.932736919	Medium		Second Street	Canterbury-Bankstown Council
1255	Melaleuca linariifolia	1	11	10	Fair	Fair	500	6	2.473516306	Medium		Second Street	Canterbury-Bankstown Council
1256	Melaleuca linariifolia	1	9	9	Fair	Fair	750	9	2.932736919	Medium		Second Street	Canterbury-Bankstown Council
1257	Lagerstroemia indica	1	5	4	Fair	Fair	200	2.4	1.683371515	Low		Second Street	Canterbury-Bankstown Council
1258	Melaleuca linariifolia	1	11	10	Fair	Fair	600	7.2	2.670366684	Medium		Second Street	Canterbury-Bankstown Council
1259	Melaleuca linariifolia	1	10	9	Fair	Fair	600	7.2	2.670366684	Medium		Second Street	Canterbury-Bankstown Council
1260	Melaleuca linariifolia	1	7	10	Fair	Fair	750	9	2.932736919	Medium		Second Street	Canterbury-Bankstown Council
1261	Callistemon viminalis	1	13	12	Fair	Fair	550	6.6	2.574540365	Medium		Second Street	Canterbury-Bankstown Council
1262	Lagerstroemia indica	1	3	3	Fair	Fair	150	2	1.5	Low		Second Street	Canterbury-Bankstown Council
1263	Melaleuca linariifolia	1	11	10	Fair	Fair	650	7.8	2.761664934	Medium		Second Street	Canterbury-Bankstown Council
1264	Melaleuca linariifolia	1	11	12	Fair	Fair	600	7.2	2.670366684	Medium		Second Street	Canterbury-Bankstown Council
1265	Lagerstroemia indica	1	3	3	Fair	Fair	100	2	1.5	Low		Second Street	Canterbury-Bankstown Council
1266	Lagerstroemia indica	1	4	4	Fair	Fair	100	2	1.5	Low		Second Street	Canterbury-Bankstown Council
1267	Melaleuca linariifolia	1	10	10	Fair	Fair	700	8.4	2.848974438	Medium		Second Street	Canterbury-Bankstown Council
1268	Melaleuca linariifolia	1	10	13	Fair	Fair	600	7.2	2.670366684	Medium		Second Street	Canterbury-Bankstown Council
1269	Melaleuca linariifolia	1	10	10	Fair	Fair	700	8.4	2.848974438	Medium		Second Street	Canterbury-Bankstown Council
1270	Lagerstroemia indica	1	3	4	Fair	Fair	100	2	1.5	Low		Second Street	Canterbury-Bankstown Council
1271	Melaleuca linariifolia	1	11	9	Fair	Poor	700	8.4	2.848974438	Medium		Second Street	Canterbury-Bankstown Council
1272	Tibouchina granulosa	1	5	6	Poor	Fair	200	2.4	1.683371515	Low		Second Street	Canterbury-Bankstown Council
1273	Melaleuca linariifolia	1	10	12	Fair	Fair	800	9.6	3.013319419	Medium		Second Street	Canterbury-Bankstown Council
1274	Melaleuca linariifolia	1	8	7	Fair	Fair	400	4.8	2.252229135	Medium		Second Street	Canterbury-Bankstown Council
1275	Lophostemon confertus	1	11	10	Fair	Fair	450	5.4	2.366446179	Medium		Holden Street	Canterbury-Bankstown Council
1276	Lophostemon confertus	1	10	11	Fair	Fair	450	5.4	2.366446179	Medium		Holden Street	Canterbury-Bankstown Council
1277	Callistemon viminalis	1	6	5	Fair	Poor	250	3	1.848766996	Low		Holden Street	Inner West Council
1278	Olea europaea	1	3	3	Fair	Fair	100	2	1.5	Low		Holden Street	Inner West Council
1279	Pinus sp.	1	11	12	Fair	Poor	500	6	2.473516306	Medium		Holden Street	Inner West Council
1280	Cupaniopsis anacardioides	1	4	4	Fair	Fair	100	2	1.5	Low		Holden Street	Inner West Council
1281	Olea europaea	1	4	5	Fair	Fair	250	3	1.848766996	Low		Holden Street	Inner West Council
1282	Lophostemon confertus	1	14	12	Fair	Fair	600	7.2	2.670366684	Medium		Holden Street	Canterbury-Bankstown Council
1283	Pinus sp.	1	11	10	Fair	Fair	500	6	2.473516306	Medium		Holden Street	Inner West Council
1284	Melaleuca armillaris	1	7	7	Fair	Fair	250	3	1.848766996	Medium		Hanks Street	Inner West Council
1285	Tristaniopsis laurina	1	5	5	Fair	Fair	250	3	1.848766996	Low		Hanks Street	Inner West Council
1286	Melaleuca armillaris	1	11	10	Fair	Poor	400	4.8	2.252229135	Low	Split in fork	Hanks Street	Inner West Council
1287	Melaleuca linariifolia	1	5	5	Poor	Poor	350	4.2	2.129393649	Low	Active split	Hanks Street	Inner West Council
1288	Callistemon viminalis	1	10	10	Fair	Fair	350	4.2	2.129393649	Medium		Hanks Street	Inner West Council
1289	Callistemon viminalis	1	11	10	Fair	Fair	350	4.2	2.129393649	Medium		Hanks Street	Inner West Council
1290	M. Bracteacta	1	9	9	Fair	Fair	500	6	2.473516306	Medium		Hanks Street	Inner West Council

1291	Callistemon sp.	1	3	2	Fair	Fair	100	2	1.5	Low		Hanks Street	Inner West Council
1292	M. Bracteacta	1	10	11	Fair	Fair	450	5.4	2.366446179	Medium		Hanks Street	Inner West Council
1293	Acacia sp.	1	4	3	Fair	Fair	150	2	1.5	Low		Hanks Street	Inner West Council
1294	Callistemon viminalis	1	9	8	Fair	Fair	350	4.2	2.129393649	Medium		Hanks Street	Inner West Council
1295	Tristaniopsis laurina	1	7	8	Fair	Fair	350	4.2	2.129393649	Medium		Hanks Street	Inner West Council
1296	Syzygium sp.	1	7	6	Fair	Fair	200	2.4	1.683371515	Low		Hanks Street	Inner West Council
1297	Tristaniopsis laurina	1	7	5	Fair	Fair	200	2.4	1.683371515	Medium		Hanks Street	Inner West Council
1298	Syzygium sp.	1	8	7	Fair	Fair	200	2.4	1.683371515	Medium		Hanks Street	Inner West Council
1299	Melaleuca armillaris	1	8	7	Fair	Fair	250	3	1.848766996	Medium		Hanks Street	Inner West Council
1300	Tristaniopsis laurina	1	8	13	Fair	Fair	500	6	2.473516306	Medium		Hanks Street	Inner West Council
1301	Syzygium sp.	1	7	8	Fair	Fair	200	2.4	1.683371515	Medium		Hanks Street	Inner West Council
1302	Callistemon viminalis	1	8	8	Fair	Fair	450	5.4	2.366446179	Medium		Hanks Street	Inner West Council
1303	Melaleuca armillaris	1	8	9	Fair	Fair	450	5.4	2.366446179	Medium		Hanks Street	Inner West Council
1304	Melaleuca linariifolia	1	7	5	Poor	Poor	300	3.6	1.995897815	Low		Hanks Street	Inner West Council
1305	Tristaniopsis laurina	1	8	8	Poor	Poor	350	4.2	2.129393649	Medium		Hanks Street	Inner West Council
1306	Tristaniopsis laurina	1	6	6	Fair	Fair	300	3.6	1.995897815	Medium		Hanks Street	Inner West Council
1307	Melaleuca linariifolia	1	6	5	Fair	Poor	350	4.2	2.129393649	Low	Phellinus	Hanks Street	Inner West Council
1308	Melaleuca linariifolia	1	6	4	Poor	Fair	350	4.2	2.129393649	Low		Hanks Street	Inner West Council
1309	Callistemon viminalis	1	6	6	Fair	Fair	300	3.6	1.995897815	Medium		Hanks Street	Inner West Council
1310	Melaleuca linariifolia	1	8	8	Fair	Fair	450	5.4	2.366446179	Medium		Hanks Street	Inner West Council
1311	Callistemon viminalis	1	10	10	Fair	Fair	450	5.4	2.366446179	Medium		Hanks Street	Inner West Council
1312	Olea europaea	1	4	5	Good	Fair	100	2	1.5	Low		Hanks Street	Inner West Council
1313	Tristaniopsis laurina	1	9	9	Fair	Fair	350	4.2	2.129393649	Medium		Hanks Street	Inner West Council
1314	Callistemon viminalis	1	10	10	Fair	Poor	450	5.4	2.366446179	Medium		Hanks Street	Inner West Council
1315	M. Bracteacta	1	7	7	Fair	Fair	400	4.8	2.252229135	Medium		Hanks Street	Inner West Council
1316	Tristaniopsis laurina	1	4	4	Fair	Fair	150	2	1.5	Low		Hanks Street	Inner West Council
1317	Tristaniopsis laurina	1	3	3	Fair	Fair	100	2	1.5	Low		Hanks Street	Inner West Council
1318	M. Bracteacta	1	8	7	Fair	Fair	250	3	1.848766996	Medium		Hanks Street	Inner West Council
1319	M. Bracteacta	1	9	9	Fair	Fair	350	4.2	2.129393649	Medium		Hanks Street	Inner West Council
1320	M. Bracteacta	1	9	10	Fair	Poor	450	5.4	2.366446179	Medium		Hanks Street	Inner West Council
1321	Tristaniopsis laurina	1	3	2	Poor	Fair	150	2	1.5	Low		Hanks Street	Inner West Council
1322	M. Bracteacta	1	8	7	Fair	Poor	250	3	1.848766996	Medium		Hanks Street	Inner West Council
1323	Melaleuca linariifolia	1	3	2	Poor	Poor	350	4.2	2.129393649	Low		Hanks Street	Inner West Council
1324	M. Bracteacta	1	7	6	Fair	Fair	250	3	1.848766996	Medium		Hanks Street	Inner West Council
1325	Tristaniopsis laurina	1	6	5	Good	Fair	100	2	1.5	Low		Hanks Street	Inner West Council
1326	Tristaniopsis laurina	1	8	8	Poor	Fair	450	5.4	2.366446179	Medium		Hanks Street	Inner West Council
1327	M. Bracteacta	1	7	7	Fair	Fair	300	3.6	1.995897815	Medium		Hanks Street	Inner West Council
1328	Callistemon viminalis	1	7	5	Fair	Fair	250	3	1.848766996	Medium		Hanks Street	Inner West Council
1329	Callistemon viminalis	1	5	7	Fair	Fair	250	3	1.848766996	Medium		Hanks Street	Inner West Council
1330	Leptospermum petersonii	1	5	5	Poor	Poor	400	4.8	2.252229135	Medium		Hanks Street	Inner West Council
1331	Callistemon viminalis	1	3	2	Fair	Fair	100	2	1.5	Low		Hanks Street	Inner West Council
1332	Tristaniopsis laurina	1	6	5	Fair	Fair	350	4.2	2.129393649	Medium		Hanks Street	Inner West Council
1333	Tristaniopsis laurina	1	5	6	Poor	Fair	250	3	1.848766996	Medium		Hanks Street	Inner West Council
1334	Lagerstroemia indica	1	6	3	Good	Good	100	2	1.5	Low		Hanks Street	Inner West Council
1335	Callistemon viminalis	1	6	6	Fair	Poor	250	3	1.848766996	Medium		Hanks Street	Inner West Council
1336	Tristaniopsis laurina	1	6	7	Fair	Fair	250	3	1.848766996	Medium		Hanks Street	Inner West Council
1337	Callistemon viminalis	1	7	9	Good	Fair	400	4.8	2.252229135	Medium		Hanks Street	Inner West Council
1338	Tristaniopsis laurina	1	6	6	Fair	Fair	250	3	1.848766996	Medium		Hanks Street	Inner West Council
1339	Lagerstroemia indica	1	5	6	Good	Fair	250	3	1.848766996	Medium		Hanks Street	Inner West Council
1340	Melaleuca linariifolia	1	3	2	Poor	Poor	100	2	1.5	Low	Phellinus	Hanks Street	Inner West Council
1341	Callistemon viminalis	1	7	8	Fair	Fair	350	4.2	2.129393649	Medium		Hanks Street	Inner West Council
1342	Melaleuca linariifolia	1	5	6	Good	Fair	350	4.2	2.129393649	Medium		Hanks Street	Inner West Council
1343	Callistemon viminalis	1	3	2	Good	Fair	100	2	1.5	Low		Hanks Street	Inner West Council
1344	Tristaniopsis laurina	1	6	6	Fair	Fair	250	3	1.848766996	Medium		Hanks Street	Inner West Council
1345	Tristaniopsis laurina	1	5	3	Fair	Fair	150	2	1.5	Low	Suppressed	Hanks Street	Inner West Council
1346	Tristaniopsis laurina	1	5	6	Fair	Fair	250	3	1.848766996	Medium		Hanks Street	Inner West Council
1347	M. Bracteacta	1	5	6	Fair	Fair	550	6.6	2.574540365	Medium		Hanks Street	Inner West Council
1348	Tristaniopsis laurina	1	4	6	Fair	Fair	250	3	1.848766996	Medium		Hanks Street	Inner West Council
1349	Tristaniopsis laurina	1	3	2	Poor	Fair	100	2	1.5	Low		Hanks Street	Inner West Council
1350	Tristaniopsis laurina	1	5	6	Fair	Poor	300	3.6	1.995897815	Medium		Hanks Street	Inner West Council
1351	Callistemon viminalis	1	8	7	Fair	Poor	300	3.6	1.995897815	Medium		Hanks Street	Inner West Council
1352	Callistemon viminalis	1	9	8	Fair	Fair	350	4.2	2.129393649	Medium		Hanks Street	Inner West Council

1353	Callistemon viminalis	1	8	8	Fair	Fair	350	4.2	2.129393649	Medium		Hanks Street	Inner West Council
1354	Prunus sp.	1	5	5	Fair	Fair	250	3	1.848766996	Medium		Hanks Street	Inner West Council
1355	Leptospermum sp.	1	6	6	Fair	Poor	250	3	1.848766996	Medium		Hanks Street	Inner West Council
1356	Tristaniopsis laurina	1	3	2	Fair	Fair	100	2	1.5	Low		Old Canterbury Road	Inner West Council
1357	Tristaniopsis laurina	1	5	5	Fair	Fair	200	2.4	1.683371515	Medium		Old Canterbury Road	Inner West Council
1358	Tristaniopsis laurina	1	7	5	Fair	Fair	250	3	1.848766996	Medium		Old Canterbury Road	Inner West Council
1359	M. Bracteacta	1	8	9	Good	Good	300	3.6	1.995897815	Medium		Old Canterbury Road	Inner West Council
1360	Lophostemon confertus	1	3	1	Good	Good	100	2	1.5	Low		Old Canterbury Road	Inner West Council
1361	Tristaniopsis laurina	1	4	3	Good	Fair	100	2	1.5	Low		Old Canterbury Road	Inner West Council
1362	Melaleuca quinquenervia	1	14	13	Fair	Fair	700	8.4	2.848974438	Medium		Old Canterbury Road	Inner West Council
1363	Liriodendron tulipifera	1	12	8	Good	Good	300	3.6	1.995897815	Medium		Old Canterbury Road	Inner West Council
1364	Agonis flexuosa	1	5	7	Poor	Fair	450	5.4	2.366446179	Medium		Old Canterbury Road	Inner West Council
1365	M. Bracteacta	1	8	9	Fair	Fair	350	4.2	2.129393649	Medium		Old Canterbury Road	Inner West Council
1366	Melaleuca quinquenervia	1	9	5	Poor	Poor	450	5.4	2.366446179	Medium		Old Canterbury Road	Inner West Council
1367	Tristaniopsis laurina	1	3	2	Fair	Fair	100	2	1.5	Low		Old Canterbury Road	Inner West Council
1368	Tristaniopsis laurina	1	3	3	Fair	Fair	150	2	1.5	Low		Old Canterbury Road	Inner West Council
1369	Tristaniopsis laurina	1	3	2	Fair	Fair	100	2	1.5	Low		Old Canterbury Road	Inner West Council
1370	Pyrus calleryana	1	6	7	Fair	Fair	250	3	1.848766996	Medium		Arlington Street	Inner West Council
1371	Tristaniopsis laurina	1	3	2	Fair	Fair	100	2	1.5	Low		Arlington Street	Inner West Council
1372	M. Bracteacta	1	8	8	Fair	Good	300	3.6	1.995897815	Medium		Arlington Street	Inner West Council
1373	Callistemon viminalis	1	4	3	Fair	Fair	100	2	1.5	Low		Arlington Street	Inner West Council
1374	Lagerstroemia indica	1	3	2	Fair	Fair	100	2	1.5	Low		Arlington Street	Inner West Council
1375	Callistemon viminalis	1	3	2	Fair	Fair	100	2	1.5	Low		Arlington Street	Inner West Council
1376	Pittosporum undulatum	1	3	2	Fair	Poor	150	2	1.5	Low		Arlington Street	Inner West Council
1377	Callistemon viminalis	1	7	9	Fair	Fair	250	3	1.848766996	Medium		Arlington Street	Inner West Council
1378	M. Bracteacta	1	8	6	Fair	Fair	250	3	1.848766996	Medium		Arlington Street	Inner West Council
1379	M. Bracteacta	1	8	6	Fair	Fair	300	3.6	1.995897815	Medium		Arlington Street	Inner West Council
1380	Lagerstroemia indica	1	3	2	Fair	Fair	100	2	1.5	Low		Arlington Street	Inner West Council
1381	M. Bracteacta	1	8	6	Fair	Fair	350	4.2	2.129393649	Medium		Arlington Street	Inner West Council
1382	Eucalyptus scoparia	1	6	7	Fair	Fair	200	2.4	1.683371515	Medium		Arlington Street	Inner West Council
1383	Callistemon viminalis	1	6	7	Poor	Fair	250	3	1.848766996	Medium		Arlington Street	Inner West Council
1384	Acmena smithii	1	6	3	Good	Fair	150	2	1.5	Low		Arlington Street	Inner West Council
1385	Tristaniopsis laurina	1	4	2	Fair	Fair	100	2	1.5	Low		Arlington Street	Inner West Council
1386	Tristaniopsis laurina	1	4	3	Fair	Fair	100	2	1.5	Low		Arlington Street	Inner West Council
1387	M. Bracteacta	1	7	7	Fair	Good	300	3.6	1.995897815	Medium		Arlington Street	Inner West Council
1388	Tristaniopsis laurina	1	4	2	Fair	Fair	100	2	1.5	Low		Arlington Street	Inner West Council
1389	M. Bracteacta	1	8	8	Fair	Good	300	3.6	1.995897815	Medium		Arlington Street	Inner West Council
1390	Callistemon viminalis	1	6	5	Fair	Fair	200	2.4	1.683371515	Medium		Arlington Street	Inner West Council
1391	Callistemon viminalis	1	8	6	Fair	Fair	250	3	1.848766996	Medium		Arlington Street	Inner West Council
1392	Callistemon viminalis	1	8	8	Fair	Fair	400	4.8	2.252229135	Medium		Arlington Street	Inner West Council
1393	Callistemon viminalis	1	8	7	Fair	Fair	250	3	1.848766996	Medium		Arlington Street	Inner West Council
1394	Shinus areira	1	10	11	Fair	Fair	600	7.2	2.670366684	Medium		Arlington Street	Inner West Council
1395	M. Bracteacta	1	10	9	Good	Good	300	3.6	1.995897815	Medium		Arlington Street	Inner West Council
1396	Lagerstroemia indica	1	4	5	Fair	Fair	150	2	1.5	Low		Arlington Street	Inner West Council
1397	Callistemon viminalis	1	9	6	Fair	Fair	350	4.2	2.129393649	Medium		Arlington Street	Inner West Council
1398	M. Bracteacta	1	9	10	Fair	Fair	300	3.6	1.995897815	Medium		Arlington Street	Inner West Council
1399	Fraxinus griffithii	1	4	5	Fair	Fair	150	2	1.5	Low		Arlington Street	Inner West Council
1400	M. Bracteacta	1	9	11	Fair	Fair	450	5.4	2.366446179	Medium		Arlington Street	Inner West Council
1401	Acmena smithii	1	7	8	Fair	Fair	300	3.6	1.995897815	Medium		Arlington Street	Inner West Council
1402	M. Bracteacta	1	7	8	Fair	Fair	400	4.8	2.252229135	Medium	Mechanical damage	Arlington Street	Inner West Council
1403	Lagerstroemia indica	1	6	5	Fair	Good	150	2	1.5	Low		Arlington Street	Inner West Council
1404	Fraxinus griffithii	1	3	5	Fair	Fair	150	2	1.5	Low		Arlington Street	Inner West Council
1405	Lagerstroemia indica	1	5	4	Fair	Good	150	2	1.5	Low		Arlington Street	Inner West Council
1406	Pyrus sp.	1	3	2	Fair	Fair	100	2	1.5	Low		Arlington Street	Inner West Council
1407	Callistemon viminalis	1	8	8	Fair	Poor	350	4.2	2.129393649	Medium		Arlington Street	Inner West Council
1408	Callistemon viminalis	1	9	8	Fair	Fair	250	3	1.848766996	Medium		Arlington Street	Inner West Council
1409	Callistemon viminalis	1	9	7	Fair	Fair	300	3.6	1.995897815	Medium		Arlington Street	Inner West Council
1410	Fraxinus griffithii	1	4	3	Fair	Fair	150	2	1.5	Low		Arlington Street	Inner West Council
1411	Lagerstroemia indica	1	5	4	Fair	Fair	100	2	1.5	Low		Arlington Street	Inner West Council
1412	Lagerstroemia indica	1	4	5	Fair	Good	150	2	1.5	Low		Arlington Street	Inner West Council
1413	Acmena smithii	1	3	2	Fair	Fair	100	2	1.5	Low		Arlington Street	Inner West Council
1414	Lagerstroemia indica	1	3	4	Fair	Fair	150	2	1.5	Low		Arlington Street	Inner West Council

1415	Callistemon viminalis	1	7	8	Fair	Fair	250	3	1.848766996	Medium		Arlington Street	Inner West Council
1416	Acmena smithii	1	3	2	Fair	Fair	100	2	1.5	Low		Arlington Street	Inner West Council
1417	Acmena smithii	1	4	4	Fair	Fair	150	2	1.5	Low		Arlington Street	Inner West Council
1418	Callistemon viminalis	1	7	6	Fair	Fair	250	3	1.848766996	Medium		Arlington Street	Inner West Council
1419	Callistemon viminalis	1	8	7	Fair	Fair	300	3.6	1.995897815	Medium		Arlington Street	Inner West Council
1420	Fraxinus griffithii	1	3	4	Fair	Fair	150	2	1.5	Low		Arlington Street	Inner West Council
1421	Callistemon viminalis	1	8	7	Fair	Fair	300	3.6	1.995897815	Medium		Arlington Street	Inner West Council
1422	Callistemon viminalis	1	9	8	Fair	Poor	250	3	1.848766996	Medium		Arlington Street	Inner West Council
1423	Callistemon viminalis	1	8	3	Fair	Poor	250	3	1.848766996	Medium		Arlington Street	Inner West Council
1424	Callistemon viminalis	1	7	7	Fair	Fair	350	4.2	2.129393649	Medium		Arlington Street	Inner West Council
1425	Callistemon viminalis	1	8	6	Fair	Fair	250	3	1.848766996	Medium		Arlington Street	Inner West Council
1426	Fraxinus griffithii	1	3	4	Fair	Fair	150	2	1.5	Low		Arlington Street	Inner West Council
1427	Fraxinus griffithii	1	4	4	Fair	Fair	150	2	1.5	Low		Arlington Street	Inner West Council
1428	Pyrus calleryana	1	7	6	Fair	Fair	200	2.4	1.683371515	Medium		Constitution Road	Inner West Council
1429	Pyrus calleryana	1	6	8	Fair	Fair	250	3	1.848766996	Medium		Constitution Road	Inner West Council
1430	Tristaniopsis laurina	1	4	3	Fair	Fair	100	2	1.5	Low		Windsor Road	Inner West Council
1431	Callistemon viminalis	1	7	8	Fair	Fair	300	3.6	1.995897815	Medium		Constitution Road	Inner West Council
1432	M. Bracteacta	1	6	4	Fair	Poor	200	2.4	1.683371515	Low	Mechanical damage	Windsor Road	Inner West Council
1433	M. Bracteacta	1	6	7	Fair	Fair	250	3	1.848766996	Medium		Windsor Road	Inner West Council
1434	Tristaniopsis laurina	1	3	2	Fair	Fair	100	2	1.5	Low		Constitution Road	Inner West Council
1435	M. Bracteacta	1	9	9	Fair	Fair	400	4.8	2.252229135	Medium		Windsor Road	Inner West Council
1436	Fraxinus griffithii	1	3	3	Fair	Fair	100	2	1.5	Low		Windsor Road	Inner West Council
1437	Tristaniopsis laurina	1	4	3	Fair	Fair	100	2	1.5	Low		Constitution Road	Inner West Council
1438	Tristaniopsis laurina	1	3	3	Fair	Fair	100	2	1.5	Low		Windsor Road	Inner West Council
1439	M. Bracteacta	1	9	10	Fair	Fair	500	6	2.473516306	Medium		Windsor Road	Inner West Council
1440	Tristaniopsis laurina	1	3	2	Fair	Fair	150	2	1.5	Low		Constitution Road	Inner West Council
1441	Callistemon viminalis	1	8	7	Fair	Fair	250	3	1.848766996	Medium		Windsor Road	Inner West Council
1442	Corymbia maculata	1	4	1	Good	Good	100	2	1.5	Low		Constitution Road	Inner West Council
1443	Eucalyptus nicholii	1	9	10	Fair	Fair	350	4.2	2.129393649	Medium		Constitution Road	Inner West Council
1444	Callistemon viminalis	1	10	10	Fair	Fair	350	4.2	2.129393649	Medium		Constitution Road	Inner West Council
1445	Callistemon viminalis	1	7	7	Fair	Fair	300	3.6	1.995897815	Medium		Windsor Road	Inner West Council
1446	Fraxinus griffithii	1	3	2	Fair	Fair	100	2	1.5	Low		Windsor Road	Inner West Council
1447	Melaleuca quinquenervia	1	11	10	Fair	Fair	750	9	2.932736919	Medium	Restricted root run	Windsor Road	Inner West Council
1448	M. Bracteacta	1	9	9	Fair	Fair	450	5.4	2.366446179	Medium		Windsor Road	Inner West Council
1449	Lagerstroemia indica	1	6	7	Good	Good	150	2	1.5	Medium		Constitution Road	Inner West Council
1450	Fraxinus griffithii	1	5	5	Fair	Fair	200	2.4	1.683371515	Low		Windsor Road	Inner West Council
1451	M. Bracteacta	1	9	8	Fair	Fair	350	4.2	2.129393649	Medium		Windsor Road	Inner West Council
1452	Fraxinus griffithii	1	3	3	Fair	Fair	100	2	1.5	Low		Windsor Road	Inner West Council
1453	M. Bracteacta	1	11	8	Fair	Fair	400	4.8	2.252229135	Medium		Constitution Road	Inner West Council
1454	Leptospermum petersonii	1	8	6	Poor	Fair	350	4.2	2.129393649	Medium		Windsor Road	Inner West Council
1455	Callistemon viminalis	1	7	6	Fair	Fair	250	3	1.848766996	Medium		Windsor Road	Inner West Council
1456	Callistemon viminalis	1	9	7	Fair	Poor	250	3	1.848766996	Medium		Windsor Road	Inner West Council
1457	Fraxinus griffithii	1	3	4	Fair	Fair	100	2	1.5	Low		Windsor Road	Inner West Council
1458	Corymbia citriodora	1	16	18	Good	Good	550	6.6	2.574540365	High		Constitution Road	Inner West Council
1459	M. Bracteacta	1	10	10	Fair	Fair	650	7.8	2.761664934	Medium		Windsor Road	Inner West Council
1460	Leptospermum petersonii	1	3	2	Poor	Poor	100	2	1.5	Low		Windsor Road	Inner West Council
1461	Callistemon viminalis	1	7	6	Fair	Fair	300	3.6	1.995897815	Medium		Windsor Road	Inner West Council
1462	Fraxinus griffithii	1	3	4	Fair	Fair	150	2	1.5	Low		Windsor Road	Inner West Council
1463	M. Bracteacta	1	6	4	Fair	Poor	200	2.4	1.683371515	Medium		Windsor Road	Inner West Council
1464	M. Bracteacta	1	7	8	Poor	Fair	300	3.6	1.995897815	Medium		Windsor Road	Inner West Council
1465	Callistemon viminalis	1	6	8	Fair	Fair	350	4.2	2.129393649	Medium		Windsor Road	Inner West Council
1466	Yucca sp.	1	6	1	Fair	Fair	200	2.4	1.683371515	Low		Constitution Road	Inner West Council
1467	Callistemon viminalis	1	9	8	Poor	Fair	250	3	1.848766996	Medium		Constitution Road	Inner West Council
1468	Pistachia chinensis	1	5	6	Fair	Fair	150	2	1.5	Medium		Windsor Road	Inner West Council
1469	M. Bracteacta	1	9	9	Fair	Fair	350	4.2	2.129393649	Medium		Windsor Road	Inner West Council
1470	Pistachia chinensis	1	5	6	Good	Fair	200	2.4	1.683371515	Medium		Windsor Road	Inner West Council
1471	M. Bracteacta	1	5	5	Fair	Fair	250	3	1.848766996	Medium		Windsor Road	Inner West Council
1472	Leptospermum petersonii	1	7	4	Poor	Fair	250	3	1.848766996	Medium		Windsor Road	Inner West Council
1473	Syzygium luehmannii	1	3	1	Fair	Fair	100	2	1.5	Low		Constitution Road	Inner West Council
1474	Fraxinus griffithii	1	6	7	Poor	Fair	200	2.4	1.683371515	Medium		Windsor Road	Inner West Council
1475	M. Bracteacta	1	9	8	Fair	Fair	400	4.8	2.252229135	Medium		Windsor Road	Inner West Council
1476	M. Bracteacta	1	10	10	Fair	Fair	400	4.8	2.252229135	Medium		Constitution Road	Inner West Council

1477	Syzygium luehmannii	1	3	1	Fair	Fair	100	2	1.5	Low		Constitution Road	Inner West Council
1478	Fraxinus griffithii	1	3	4	Fair	Fair	150	2	1.5	Low		Windsor Road	Inner West Council
1479	Fraxinus griffithii	1	4	4	Fair	Fair	150	2	1.5	Low		Windsor Road	Inner West Council
1480	Callistemon viminalis	1	9	9	Fair	Fair	350	4.2	2.129393649	Medium		Constitution Road	Inner West Council
1481	Syzygium luehmannii	1	5	2	Fair	Fair	100	2	1.5	Low		Windsor Road	Inner West Council
1482	M. Bracteacta	1	7	7	Fair	Fair	300	3.6	1.995897815	Medium		Windsor Road	Inner West Council
1483	M. Bracteacta	1	8	8	Poor	Fair	300	3.6	1.995897815	Medium		Windsor Road	Inner West Council
1484	Lagerstroemia indica	1	5	6	Fair	Good	200	2.4	1.683371515	Medium		Terry Road	Inner West Council
1485	Elaeocarpus eumundii	1	3	2	Good	Good	100	2	1.5	Low		Johnson Park	Inner West Council
1486	Elaeocarpus eumundii	1	3	2	Good	Good	100	2	1.5	Low		Johnson Park	Inner West Council
1487	Elaeocarpus eumundii	1	4	2	Good	Good	100	2	1.5	Low		Johnson Park	Inner West Council
1488	Angophora costata	1	12	6	Fair	Good	250	3	1.848766996	Medium		Johnson Park	Inner West Council
1489	Cupressus macrocarpa	1	14	20	Fair	Fair	900	10.8	3.16613355	Medium		Johnson Park	Inner West Council
1490	Callistemon viminalis	1	6	5	Fair	Fair	200	2.4	1.683371515	Low		Terry Road	Inner West Council
1491	Waterhousea floribunda	1	3	1	Good	Good	100	2	1.5	Low		Terry Road	Inner West Council
1492	Angophora costata	1	11	6	Good	Fair	250	3	1.848766996	Medium		Johnson Park	Inner West Council
1493	Tristaniopsis laurina	1	5	3	Fair	Fair	150	2	1.5	Low		Terry Road	Inner West Council
1494	Quercus robur	1	9	6	Fair	Fair	250	3	1.848766996	Medium		Johnson Park	Inner West Council
1495	Phoenix canariensis	1	8	8	Good	Good	650	7.8	2.761664934	Medium		Johnson Park	Inner West Council
1496	Phoenix canariensis	1	6	8	Fair	Good	600	7.2	2.670366684	Medium		Johnson Park	Inner West Council
1497	Fraxinus oxycarpa	1	10	8	Fair	Fair	300	3.6	1.995897815	Medium		Johnson Park	Inner West Council
1498	Phoenix canariensis	1	9	8	Good	Good	600	7.2	2.670366684	Medium		Johnson Park	Inner West Council
1499	Corymbia ficifolia	1	12	4	Fair	Fair	250	3	1.848766996	Medium	Rootstock taken over	Terry Road	Inner West Council
1500	Fraxinus oxycarpa	1	10	9	Fair	Fair	650	7.8	2.761664934	Medium		Johnson Park	Inner West Council
1501	Melaleuca quinquenervia	1	10	7	Fair	Fair	550	6.6	2.574540365	Medium		Terry Road	Inner West Council
1502	Melaleuca quinquenervia	1	9	6	Fair	Fair	450	5.4	2.366446179	Medium		Terry Road	Inner West Council
1503	Syzygium australe	1	4	3	Fair	Poor	100	2	1.5	Low		Arlington Light Rail	Inner West Council
1504	Casuarina glauca	1	10	5	Fair	Fair	150	2	1.5	Low	No access into this area	Arlington Light Rail	Inner West Council
1505	Liriodendron tulipifera	1	3	1	Fair	Fair	100	2	1.5	Low		Arlington Light Rail	Inner West Council
1506	Casuarina glauca	1	10	5	Fair	Fair	150	2	1.5	Low	No access into this area	Arlington Light Rail	Inner West Council
1507	Syzygium australe	1	4	3	Fair	Poor	100	2	1.5	Low		Arlington Light Rail	Inner West Council
1508	Casuarina glauca	1	10	5	Fair	Fair	150	2	1.5	Low	No access into this area	Arlington Light Rail	Inner West Council
1509	Casuarina glauca	1	10	5	Fair	Fair	150	2	1.5	Low	No access into this area	Arlington Light Rail	Inner West Council
1510	Casuarina glauca	1	10	5	Fair	Fair	150	2	1.5	Low	No access into this area	Arlington Light Rail	Inner West Council
1511	Casuarina glauca	1	10	5	Fair	Fair	150	2	1.5	Low	No access into this area	Arlington Light Rail	Inner West Council
1512	Lagerstroemia indica	1	4	4	Good	Good	100	2	1.5	Low		Arlington Light Rail	Inner West Council
1513	Lagerstroemia indica	1	3	4	Good	Good	100	2	1.5	Low		Arlington Light Rail	Inner West Council
1514	Casuarina glauca	1	10	5	Fair	Fair	150	2	1.5	Low	No access into this area	Arlington Light Rail	Inner West Council
1515	Casuarina glauca	1	10	5	Fair	Fair	150	2	1.5	Low	No access into this area	Arlington Light Rail	Inner West Council
1516	Casuarina glauca	1	10	5	Fair	Fair	150	2	1.5	Low	No access into this area	Arlington Light Rail	Inner West Council
1517	Melaleuca quinquenervia	1	9	8	Fair	Fair	550	6.6	2.574540365	Medium		Terry Road	Inner West Council
1518	Casuarina glauca	1	10	5	Fair	Fair	150	2	1.5	Low	No access into this area	Arlington Light Rail	Inner West Council
1519	Eucalyptus scoparia	1	14	3	Fair	Fair	150	2	1.5	Low		Arlington Light Rail	Inner West Council
1520	Casuarina glauca	1	20	10	Fair	Fair	550	6.6	2.574540365	Medium	No access into this area	Arlington Light Rail	Inner West Council
1521	Brachychiton acerifolius	1	10	8	Fair	Fair	500	6	2.473516306	Medium	No access into this area	Arlington Light Rail	Inner West Council
1522	Eucalyptus scoparia	1	8	6	Fair	Fair	200	2.4	1.683371515	Low		Arlington Light Rail	Inner West Council
1523	Eucalyptus scoparia	1	9	3	Poor	Fair	100	2	1.5	Low		Arlington Light Rail	Inner West Council
1524	Casuarina glauca	1	20	12	Fair	Fair	650	7.8	2.761664934	Medium	No access into this area	Arlington Light Rail	Inner West Council
1525	Corymbia ficifolia	1	3	3	Poor	Fair	100	2	1.5	Low		Constitution Road	Inner West Council
1526	Melaleuca quinquenervia	1	12	9	Fair	Fair	550	6.6	2.574540365	Medium		Terry Road	Inner West Council
1527	Eucalyptus sp.	1	15	4	Fair	Fair	250	3	1.848766996	Medium		Constitution Road	Inner West Council
1528	Corymbia ficifolia	1	5	6	Fair	Fair	150	2	1.5	Low		Terry Road	Inner West Council
1529	Corymbia ficifolia	1	3	5	Poor	Poor	100	2	1.5	Low		Constitution Road	Inner West Council
1530	Tristaniopsis laurina	1	3	3	Fair	Fair	100	2	1.5	Low		Constitution Road	Inner West Council
1531	Melaleuca quinquenervia	1	8	3	Fair	Fair	200	2.4	1.683371515	Low	In rail corridor	Terry Road	Inner West Council
1532	Dead trees	1	12	5	Poor	Poor	200	2.4	1.683371515	Low	In rail corridor	Hill Street	Inner West Council
1533	Dead trees	1	12	5	Poor	Poor	200	2.4	1.683371515	Low	In rail corridor	Hill Street	Inner West Council
1534	Dead trees	1	12	5	Poor	Poor	200	2.4	1.683371515	Low	In rail corridor	Hill Street	Inner West Council
1535	Dead trees	1	12	5	Poor	Poor	200	2.4	1.683371515	Low	In rail corridor	Hill Street	Inner West Council
1536	Dead trees	1	12	5	Poor	Poor	200	2.4	1.683371515	Low	In rail corridor	Hill Street	Inner West Council
1537	Dead trees	1	12	5	Poor	Poor	200	2.4	1.683371515	Low	In rail corridor	Hill Street	Inner West Council
1538	Dead trees	1	12	5	Poor	Poor	200	2.4	1.683371515	Low	In rail corridor	Hill Street	Inner West Council

1539	Dead trees	1	12	5	Poor	Poor	200	2.4	1.683371515	Low	In rail corridor	Hill Street	Inner West Council
1540	Stenocarpus sinuatus	1	4	2	Poor	Fair	100	2	1.5	Low		Hill Street	Inner West Council
1541	Tristaniopsis laurina	1	4	3	Good	Fair	150	2	1.5	Low		Constitution Road	Inner West Council
1542	Syagrus romanzoffiana	1	9	5	Fair	Good	200	2.4	1.683371515	Low		Hill Street	Inner West Council
1543	Cupressus x leylandii	1	8	3	Good	Good	250	3	1.848766996	Low		Hill Street	Inner West Council
1544	Olea europaea	1	5	2	Poor	Fair	100	2	1.5	Low		Hill Street	Inner West Council
1545	Tristaniopsis laurina	1	4	4	Fair	Fair	150	2	1.5	Low		Constitution Road	Inner West Council
1546	Elaeocarpus reticulatus	1	4	1	Fair	Fair	100	2	1.5	Low		Hill Street	Inner West Council
1547	Elaeocarpus reticulatus	1	4	1	Poor	Fair	100	2	1.5	Low		Hill Street	Inner West Council
1548	Elaeocarpus reticulatus	1	5	3	Fair	Fair	100	2	1.5	Low		Hill Street	Inner West Council
1549	Elaeocarpus reticulatus	1	6	4	Fair	Fair	100	2	1.5	Low		Hill Street	Inner West Council
1550	Citrus cv.	1	4	2	Fair	Fair	100	2	1.5	Low		Hill Street	Inner West Council
1551	Morus sp.	1	6	6	Fair	Fair	250	3	1.848766996	Low		Hill Street	Inner West Council
1552	Corymbia ficifolia	1	3	4	Fair	Fair	100	2	1.5	Low		Constitution Road	Inner West Council
1553	Tristaniopsis laurina	1	3	2	Fair	Fair	100	2	1.5	Low		Constitution Road	Inner West Council
1554	Angophora costata	1	8	5	Fair	Poor	200	2.4	1.683371515	Medium	Borers	Hill Street	Inner West Council
1555	Elaeocarpus reticulatus	1	7	5	Fair	Fair	200	2.4	1.683371515	Low		Hill Street	Inner West Council
1556	Citrus cv.	1	3	2	Fair	Fair	100	2	1.5	Low		Hill Street	Inner West Council
1557	Citrus cv.	1	4	4	Fair	Fair	100	2	1.5	Low		Hill Street	Inner West Council
1558	Eucalyptus sp.	1	10	6	Fair	Poor	250	3	1.848766996	Medium		Constitution Road	Inner West Council
1559	Acacia sp.	1	3	3	Fair	Fair	200	2.4	1.683371515	Medium		Hill Street	Inner West Council
1560	Elaeocarpus reticulatus	1	4	2	Fair	Poor	150	2	1.5	Low		Hill Street	Inner West Council
1561	Callistemon viminalis	1	6	5	Fair	Fair	250	3	1.848766996	Low		Constitution Road	Inner West Council
1562	Elaeocarpus reticulatus	1	8	5	Fair	Fair	200	2.4	1.683371515	Low		Hill Street	Inner West Council
1563	Corymbia citriodora	1	22	14	Good	Good	550	6.6	2.574540365	High		Constitution Road	Inner West Council
1564	Pyrus calleryana	1	9	7	Fair	Fair	300	3.6	1.995897815	Medium		Constitution Road	Inner West Council
1565	Tristaniopsis laurina	1	4	1	Poor	Poor	100	2	1.5	Low		Constitution Road	Inner West Council
1566	Callistemon viminalis	1	6	5	Fair	Fair	250	3	1.848766996	Medium		Constitution Road	Inner West Council
1567	Stenocarpus sinuatus	1	7	3	Good	Fair	200	2.4	1.683371515	Low		Hill Street	Inner West Council
1568	Corymbia citriodora	1	20	14	Good	Good	650	7.8	2.761664934	High		Constitution Road	Inner West Council
1569	Tristaniopsis laurina	1	4	4	Fair	Fair	150	2	1.5	Low		Constitution Road	Inner West Council
1570	M. Bracteacta	1	8	9	Fair	Fair	550	6.6	2.574540365	Medium		Hill Street	Inner West Council
1571	Elaeocarpus reticulatus	1	6	4	Fair	Fair	150	2	1.5	Medium		Hill Street	Inner West Council
1572	Tristaniopsis laurina	1	4	4	Fair	Fair	100	2	1.5	Low		Constitution Road	Inner West Council
1573	Koelreuteria paniculata	1	6	6	Fair	Fair	250	3	1.848766996	Low		Hill Street	Inner West Council
1574	Stenocarpus sinuatus	1	7	4	Fair	Fair	250	3	1.848766996	Medium		Hill Street	Inner West Council
1575	Callistemon viminalis	1	9	7	Fair	Fair	450	5.4	2.366446179	Medium	Mechanical damage	Denison Road	Inner West Council
1576	Angophora costata	1	11	5	Good	Good	250	3	1.848766996	Medium		Hill Street	Inner West Council
1577	Callistemon viminalis	1	8	7	Fair	Fair	250	3	1.848766996	Medium	Mechanical damage	Denison Road	Inner West Council
1578	Pistachia chinensis	1	5	6	Fair	Fair	150	2	1.5	Low		Denison Road	Inner West Council
1579	Angophora floribunda	1	14	6	Good	Good	350	4.2	2.129393649	Medium		Hill Street	Inner West Council
1580	Callistemon viminalis	1	7	8	Fair	Fair	400	4.8	2.252229135	Medium		Denison Road	Inner West Council
1581	Pistachia chinensis	1	6	7	Fair	Good	250	3	1.848766996	Medium		Denison Road	Inner West Council
1582	Stenocarpus sinuatus	1	6	4	Fair	Fair	250	3	1.848766996	Medium		Hill Street	Inner West Council
1583	Lagerstroemia indica	1	3	2	Fair	Fair	100	2	1.5	Low		Denison Road	Inner West Council
1584	Stenocarpus sinuatus	1	6	4	Fair	Fair	250	3	1.848766996	Medium		Hill Street	Inner West Council
1585	Koelreuteria paniculata	1	3	3	Fair	Fair	100	2	1.5	Low		Hill Street	Inner West Council
1586	Callistemon viminalis	1	9	11	Fair	Fair	550	6.6	2.574540365	Medium		Denison Road	Inner West Council
1587	Stenocarpus sinuatus	1	6	4	Fair	Fair	250	3	1.848766996	Medium		Hill Street	Inner West Council
1588	Syzygium australe	1	4	3	Fair	Poor	150	2	1.5	Low	Active split	Denison Road	Inner West Council
1589	Dead tree	1	10	5	Poor	Poor	300	3.6	1.995897815	Low	Dead	Denison Road	Inner West Council
1590	Pistachia chinensis	1	5	4	Fair	Fair	150	2	1.5	Low		Hill Street	Inner West Council
1591	Callistemon viminalis	1	7	7	Fair	Fair	350	4.2	2.129393649	Medium		Denison Road	Inner West Council
1592	Angophora floribunda	1	8	4	Good	Good	200	2.4	1.683371515	Medium		Denison Road	Inner West Council
1593	Pittosporum rhombifolium	1	9	5	Fair	Fair	250	3	1.848766996	Medium		Denison Road	Inner West Council
1594	Stenocarpus sinuatus	1	3	1	Poor	Poor	100	2	1.5	Low		Hill Street	Inner West Council
1595	Syzygium australe	1	9	5	Fair	Fair	200	2.4	1.683371515	Medium		Denison Road	Inner West Council
1596	Angophora costata	1	6	4	Good	Good	150	2	1.5	Low		Hill Street	Inner West Council
1597	Pittosporum rhombifolium	1	7	3	Fair	Fair	200	2.4	1.683371515	Medium		Denison Road	Inner West Council
1598	Stenocarpus sinuatus	1	5	1	Fair	Fair	100	2	1.5	Low		Hill Street	Inner West Council
1599	Pittosporum rhombifolium	1	9	5	Fair	Fair	400	4.8	2.252229135	Medium		Denison Road	Inner West Council
1600	Pittosporum rhombifolium	1	6	3	Fair	Poor	200	2.4	1.683371515	Low	Mechanical damage	Denison Road	Inner West Council

1601	Angophora costata	1	10	6	Good	Good	200	2.4	1.683371515	Medium		Hill Street	Inner West Council
1602	Callistemon viminalis	1	3	4	Fair	Fair	250	3	1.848766996	Low		Denison Road	Inner West Council
1603	Tristaniopsis laurina	1	8	5	Fair	Good	300	3.6	1.995897815	Medium	Construction site	Denison Road	Inner West Council
1604	Callistemon viminalis	1	5	6	Fair	Fair	350	4.2	2.129393649	Medium		Denison Road	Inner West Council
1605	Callistemon viminalis	1	6	6	Fair	Fair	350	4.2	2.129393649	Medium		Denison Road	Inner West Council
1606	Callistemon viminalis	1	6	6	Fair	Fair	300	3.6	1.995897815	Medium		Denison Road	Inner West Council
1607	Callistemon viminalis	1	7	7	Fair	Fair	350	4.2	2.129393649	Medium		Denison Road	Inner West Council
1608	Callistemon viminalis	1	5	5	Fair	Fair	200	2.4	1.683371515	Medium		Denison Road	Inner West Council
1609	Tristaniopsis laurina	1	4	3	Fair	Fair	100	2	1.5	Low		Denison Road	Inner West Council
1610	Callistemon viminalis	1	8	6	Fair	Fair	300	3.6	1.995897815	Medium		Denison Road	Inner West Council
1611	Callistemon viminalis	1	6	5	Fair	Fair	200	2.4	1.683371515	Medium		Denison Road	Inner West Council
1612	Callistemon viminalis	1	7	8	Fair	Fair	350	4.2	2.129393649	Medium		Denison Road	Inner West Council
1613	Callistemon viminalis	1	8	5	Poor	Fair	300	3.6	1.995897815	Medium		Denison Road	Inner West Council
1614	Callistemon viminalis	1	7	7	Fair	Fair	400	4.8	2.252229135	Medium	Mechanical damage	Denison Road	Inner West Council
1615	Callistemon viminalis	1	7	7	Fair	Fair	350	4.2	2.129393649	Medium		Denison Road	Inner West Council
1616	Corymbia citriodora	1	20	16	Good	Good	650	7.8	2.761664934	High		Denison Road	Inner West Council
1617	Syzygium luehmannii	1	6	4	Fair	Fair	200	2.4	1.683371515	Low		Pigott Street	Inner West Council
1618	Triadica sebifera	1	6	7	Fair	Fair	300	3.6	1.995897815	Medium		Pigott Street	Inner West Council
1619	M. Bracteacta	1	9	10	Fair	Fair	400	4.8	2.252229135	Medium		Pigott Street	Inner West Council
1620	Elaeocarpus reticulatus	1	3	1	Fair	Fair	100	2	1.5	Low		Pigott Street	Inner West Council
1621	Triadica sebifera	1	11	8	Fair	Fair	300	3.6	1.995897815	Medium		Pigott Street	Inner West Council
1622	Triadica sebifera	1	11	8	Fair	Fair	350	4.2	2.129393649	Medium		Pigott Street	Inner West Council
1623	Callistemon viminalis	1	8	8	Fair	Poor	300	3.6	1.995897815	Medium		Pigott Street	Inner West Council
1624	Triadica sebifera	1	12	12	Good	Fair	500	6	2.473516306	Medium		Pigott Street	Inner West Council
1625	Triadica sebifera	1	9	9	Fair	Fair	350	4.2	2.129393649	Medium		Pigott Street	Inner West Council
1626	Triadica sebifera	1	10	10	Fair	Fair	350	4.2	2.129393649	Medium		Pigott Street	Inner West Council
1627	Elaeocarpus reticulatus	1	4	2	Fair	Fair	100	2	1.5	Low		Pigott Street	Inner West Council
1628	Triadica sebifera	1	9	12	Fair	Fair	500	6	2.473516306	Medium		Pigott Street	Inner West Council
1629	Triadica sebifera	1	9	10	Fair	Fair	350	4.2	2.129393649	Medium		Pigott Street	Inner West Council
1630	Triadica sebifera	1	8	7	Fair	Fair	250	3	1.848766996	Medium		Pigott Street	Inner West Council
1631	Callistemon viminalis	1	7	8	Poor	Fair	350	4.2	2.129393649	Medium		Pigott Street	Inner West Council
1632	Pistachia chinensis	1	7	6	Fair	Fair	200	2.4	1.683371515	Low		Pigott Street	Inner West Council
1633	Triadica sebifera	1	7	7	Fair	Fair	300	3.6	1.995897815	Medium		Pigott Street	Inner West Council
1634	Triadica sebifera	1	14	11	Good	Good	450	5.4	2.366446179	Medium		Pigott Street	Inner West Council
1635	Lagerstroemia indica	1	3	3	Fair	Fair	100	2	1.5	Low		Pigott Street	Inner West Council
1636	Lagerstroemia indica	1	5	2	Fair	Fair	100	2	1.5	Low		Pigott Street	Inner West Council
1637	Triadica sebifera	1	8	7	Fair	Fair	400	4.8	2.252229135	Medium		Pigott Street	Inner West Council
1638	Backhousia citriodora	1	3	1	Fair	Fair	100	2	1.5	Low		Pigott Street	Inner West Council
1639	Elaeocarpus reticulatus	1	6	3	Fair	Fair	100	2	1.5	Low		Pigott Street	Inner West Council
1640	Pistachia chinensis	1	7	9	Fair	Good	250	3	1.848766996	Medium		Pigott Street	Inner West Council
1641	Triadica sebifera	1	8	11	Fair	Good	500	6	2.473516306	Medium		Pigott Street	Inner West Council
1642	Lagerstroemia indica	1	9	5	Good	Fair	250	3	1.848766996	Medium		Pigott Street	Inner West Council
1643	Triadica sebifera	1	11	10	Good	Good	350	4.2	2.129393649	Medium		Pigott Street	Inner West Council
1644	Triadica sebifera	1	8	9	Fair	Fair	450	5.4	2.366446179	Medium		Pigott Street	Inner West Council
1645	Triadica sebifera	1	8	10	Fair	Fair	300	3.6	1.995897815	Medium		Pigott Street	Inner West Council
1646	Triadica sebifera	1	10	8	Fair	Fair	350	4.2	2.129393649	Medium		Pigott Street	Inner West Council
1647	Triadica sebifera	1	10	11	Poor	Fair	500	6	2.473516306	Medium		Pigott Street	Inner West Council
1648	Syzygium luehmannii	1	4	2	Good	Fair	100	2	1.5	Low		Pigott Street	Inner West Council
1649	Triadica sebifera	1	11	13	Fair	Fair	600	7.2	2.670366684	Medium		Pigott Street	Inner West Council
1650	M. Bracteacta	1	6	5	Fair	Fair	350	4.2	2.129393649	Medium		Pigott Street	Inner West Council
1651	Syzygium luehmannii	1	4	3	Fair	Poor	100	2	1.5	Medium		Pigott Street	Inner West Council
1652	Triadica sebifera	1	11	10	Fair	Fair	400	4.8	2.252229135	Medium		Pigott Street	Inner West Council
1653	Syzygium luehmannii	1	5	4	Fair	Fair	150	2	1.5	Low		Pigott Street	Inner West Council
1654	Triadica sebifera	1	10	10	Fair	Fair	500	6	2.473516306	Medium		Pigott Street	Inner West Council
1655	Triadica sebifera	1	8	7	Fair	Fair	300	3.6	1.995897815	Medium	Mechanical damage	Pigott Street	Inner West Council
1656	Angophora floribunda	1	15	5	Good	Good	250	3	1.848766996	Medium		Pigott Street	Inner West Council
1657	M. Bracteacta	1	13	11	Fair	Fair	500	6	2.473516306	Medium		Pigott Street	Inner West Council
1658	Syzygium paniculatum	1	4	4	Fair	Fair	100	2	1.5	Low		Pigott Street	Inner West Council
1659	Triadica sebifera	1	9	9	Fair	Fair	450	5.4	2.366446179	Medium		Pigott Street	Inner West Council
1660	Pyrus calleryana	1	3	1	Fair	Fair	100	2	1.5	Low		New Canterbury Road	Inner West Council
1661	Liriodendron tulipifera	1	4	2	Fair	Fair	100	2	1.5	Low		New Canterbury Road	Inner West Council
1662	Pyrus calleryana	1	3	1	Fair	Fair	100	2	1.5	Low		Herbert Street	Inner West Council

1663	Pyrus calleryana	1	3	1	Fair	Fair	100	2	1.5	Low		Herbert Street	Inner West Council
1664	Triadica sebifera	1	9	11	Fair	Fair	600	7.2	2.670366684	Medium		Herbert Street	Inner West Council
1665	Triadica sebifera	1	8	9	Fair	Fair	400	4.8	2.252229135	Medium		Herbert Street	Inner West Council
1666	Elaeocarpus eumundii	1	3	1	Fair	Fair	100	2	1.5	Low		Herbert Street	Inner West Council
1667	Elaeocarpus eumundii	1	3	1	Fair	Fair	100	2	1.5	Low		Herbert Street	Inner West Council
1668	Elaeocarpus eumundii	1	3	1	Fair	Fair	100	2	1.5	Low		Herbert Street	Inner West Council
1669	Elaeocarpus eumundii	1	3	1	Fair	Fair	100	2	1.5	Low		Herbert Street	Inner West Council
1670	Elaeocarpus eumundii	1	3	1	Fair	Fair	100	2	1.5	Low		Herbert Street	Inner West Council
1671	Elaeocarpus eumundii	1	3	1	Fair	Fair	100	2	1.5	Low		Herbert Street	Inner West Council
1672	Lagerstroemia indica	1	3	2	Fair	Fair	100	2	1.5	Low		Herbert Street	Inner West Council
1673	Lagerstroemia indica	1	3	2	Fair	Fair	100	2	1.5	Low		Herbert Street	Inner West Council
1674	Elaeocarpus eumundii	1	4	1	Fair	Fair	100	2	1.5	Low		Herbert Street	Inner West Council
1675	Zelkova serrata	1	3	1	Fair	Fair	100	2	1.5	Low		Herbert Street	Inner West Council
1676	Fraxinus griffithii	1	4	4	Fair	Fair	150	2	1.5	Low		Herbert Street	Inner West Council
1677	Elaeocarpus reticulatus	1	3	1	Good	Fair	100	2	1.5	Low		Herbert Street	Inner West Council
1678	Fraxinus griffithii	1	4	4	Fair	Fair	200	2.4	1.683371515	Low		Herbert Street	Inner West Council
1679	Lagerstroemia indica	1	3	3	Fair	Fair	100	2	1.5	Low		Pile Street	Inner West Council
1680	Lagerstroemia indica	1	6	5	Fair	Fair	200	2.4	1.683371515	Medium		Pile Street	Inner West Council
1681	Callistemon viminalis	1	9	5	Fair	Fair	250	3	1.848766996	Medium		Pile Street	Inner West Council
1682	Callistemon viminalis	1	8	7	Fair	Fair	300	3.6	1.995897815	Medium		Pile Street	Inner West Council
1683	Melaleuca quinquenervia	1	10	9	Fair	Fair	600	7.2	2.670366684	Medium		Pile Street	Inner West Council
1684	Callistemon salignus	1	11	9	Fair	Fair	550	6.6	2.574540365	Medium		Pile Street	Inner West Council
1685	Callistemon salignus	1	7	6	Fair	Poor	350	4.2	2.129393649	Low		Pile Street	Inner West Council
1686	Lagerstroemia indica	1	4	4	Good	Fair	100	2	1.5	Low		Pile Street	Inner West Council
1687	Melaleuca quinquenervia	1	10	7	Fair	Fair	650	7.8	2.761664934	Medium		Pile Street	Inner West Council
1688	Melaleuca quinquenervia	1	8	9	Fair	Fair	300	3.6	1.995897815	Medium		Pile Street	Inner West Council
1689	Callistemon sp.	1	5	4	Fair	Fair	150	2	1.5	Low		Pile Street	Inner West Council
1690	Lagerstroemia indica	1	6	5	Good	Fair	200	2.4	1.683371515	Low		Pile Street	Inner West Council
1691	Eucalyptus scoparia	1	18	15	Fair	Fair	700	8.4	2.848974438	High		Pile Street	Inner West Council
1692	Eucalyptus globulus	1	20	18	Fair	Fair	800	9.6	3.013319419	High		Pile Street	Inner West Council
1693	Callistemon viminalis	1	9	7	Fair	Fair	250	3	1.848766996	Medium		Pile Street	Inner West Council
1694	Lagerstroemia indica	1	3	3	Fair	Fair	100	2	1.5	Low		Pile Street	Inner West Council
1695	Melaleuca quinquenervia	1	14	10	Fair	Fair	1000	12	3.309385623	High		Pile Street	Inner West Council
1696	Lagerstroemia indica	1	3	3	Fair	Fair	100	2	1.5	Low		Pile Street	Inner West Council
1697	Tristaniopsis laurina	1	3	2	Fair	Fair	100	2	1.5	Low		Pile Street	Inner West Council
1698	Melaleuca quinquenervia	1	10	13	Fair	Fair	1000	12	3.309385623	High		Pile Street	Inner West Council
1699	Lagerstroemia indica	1	4	3	Fair	Fair	100	2	1.5	Low		Pile Street	Inner West Council
1700	Callistemon salignus	1	9	8	Fair	Fair	450	5.4	2.366446179	Medium		Pile Street	Inner West Council
1701	Lagerstroemia indica	1	3	3	Fair	Fair	100	2	1.5	Low		Pile Street	Inner West Council
1702	Lagerstroemia indica	1	4	4	Good	Fair	100	2	1.5	Low		Pile Street	Inner West Council
1703	Lagerstroemia indica	1	3	1	Fair	Fair	100	2	1.5	Low		Pile Street	Inner West Council
1704	Tristaniopsis laurina	1	4	2	Fair	Fair	100	2	1.5	Low		Pile Street	Inner West Council
1705	Tristaniopsis laurina	1	5	4	Fair	Fair	250	3	1.848766996	Low		Pile Street	Inner West Council
1706	Tristaniopsis laurina	1	3	2	Fair	Fair	100	2	1.5	Low		Pile Street	Inner West Council
1707	Callistemon salignus	1	11	8	Fair	Fair	450	5.4	2.366446179	Medium		Pile Street	Inner West Council
1708	Eucalyptus scoparia	1	10	8	Poor	Fair	350	4.2	2.129393649	Medium		Pile Street	Inner West Council
1709	Callistemon viminalis	1	8	5	Fair	Fair	250	3	1.848766996	Medium		Pile Street	Inner West Council
1710	Callistemon sp.	1	3	2	Fair	Fair	100	2	1.5	Low		Pile Street	Inner West Council
1711	Eucalyptus scoparia	1	14	12	Fair	Fair	700	8.4	2.848974438	High		Pile Street	Inner West Council
1712	Eucalyptus scoparia	1	16	15	Fair	Fair	700	8.4	2.848974438	High		Pile Street	Inner West Council
1713	Callistemon viminalis	1	6	7	Fair	Fair	350	4.2	2.129393649	Medium		Pile Street	Inner West Council
1714	Tristaniopsis laurina	1	4	2	Fair	Fair	100	2	1.5	Low		Pile Street	Inner West Council
1715	Acmena smithii	1	3	2	Poor	Fair	100	2	1.5	Low		Pile Street	Inner West Council
1716	Acmena smithii	1	3	1	Fair	Fair	100	2	1.5	Low		Pile Street	Inner West Council
1717	Acmena smithii	1	6	3	Fair	Fair	100	2	1.5	Low		Pile Street	Inner West Council
1718	Melaleuca quinquenervia	1	13	11	Fair	Fair	900	10.8	3.16613355	High		Pile Street	Inner West Council
1719	Agonis flexuosa	1	9	11	Fair	Fair	550	6.6	2.574540365	Medium		Pile Street	Inner West Council
1720	Melaleuca quinquenervia	1	10	12	Fair	Fair	950	11.4	3.238853393	Medium		Pile Street	Inner West Council
1721	Acmena smithii	1	3	1	Poor	Fair	100	2	1.5	Low		Pile Street	Inner West Council
1722	Melaleuca quinquenervia	1	11	10	Fair	Fair	850	10.2	3.091030744	Medium		Pile Street	Inner West Council
1723	Acmena smithii	1	5	4	Fair	Fair	150	2	1.5	Low		Pile Street	Inner West Council
1724	M. Bracteacta	1	8	8	Fair	Fair	300	3.6	1.995897815	Medium		Pile Street	Inner West Council

1725	Elaeocarpus reticulatus	1	6	5	Good	Good	150	2	1.5	Low		Pile Street	Inner West Council
1726	Acmena smithii	1	4	3	Fair	Fair	100	2	1.5	Low		Pile Street	Inner West Council
1727	Melaleuca quinquenervia	1	14	12	Fair	Fair	900	10.8	3.16613355	Medium		Pile Street	Inner West Council
1728	Elaeocarpus reticulatus	1	5	4	Fair	Fair	100	2	1.5	Low		Pile Street	Inner West Council
1729	Melaleuca quinquenervia	1	15	12	Fair	Fair	1000	12	3.309385623	Medium		Pile Street	Inner West Council
1730	Acmena smithii	1	6	3	Fair	Fair	150	2	1.5	Low		Pile Street	Inner West Council
1731	Melaleuca quinquenervia	1	14	15	Fair	Fair	900	10.8	3.16613355	Medium		Pile Street	Inner West Council
1732	Melaleuca quinquenervia	1	15	11	Fair	Fair	1000	12	3.309385623	Medium		Pile Street	Inner West Council
1733	Acmena smithii	1	3	3	Fair	Poor	150	2	1.5	Low	Mechanical damage	Pile Street	Inner West Council
1734	Melaleuca quinquenervia	1	10	10	Fair	Poor	800	9.6	3.013319419	Medium		Pile Street	Inner West Council
1735	Acmena smithii	1	5	3	Fair	Fair	150	2	1.5	Low		Pile Street	Inner West Council
1736	Acmena smithii	1	5	4	Fair	Fair	150	2	1.5	Low		Pile Street	Inner West Council
1737	Acmena smithii	1	5	4	Fair	Fair	150	2	1.5	Low		Pile Street	Inner West Council
1738	M. Bracteacta	1	4	3	Fair	Poor	250	3	1.848766996	Medium		Pile Street	Inner West Council
1739	Acmena smithii	1	3	3	Fair	Fair	100	2	1.5	Medium		Pile Street	Inner West Council
1740	Acmena smithii	1	3	2	Fair	Fair	100	2	1.5	Low		Pile Street	Inner West Council
1741	Elaeocarpus reticulatus	1	6	6	Fair	Fair	200	2.4	1.683371515	Medium		Pile Street	Inner West Council
1742	Acmena smithii	1	5	3	Fair	Fair	150	2	1.5	Low		Pile Street	Inner West Council
1743	Acmena smithii	1	5	4	Fair	Fair	200	2.4	1.683371515	Low		Pile Street	Inner West Council
1744	Acmena smithii	1	5	5	Fair	Fair	200	2.4	1.683371515	Medium		Pile Street	Inner West Council
1745	Melaleuca quinquenervia	1	12	10	Fair	Fair	1100	13.2	3.444548496	Medium		Pile Street	Inner West Council
1746	M. Bracteacta	1	9	9	Fair	Fair	400	4.8	2.252229135	Medium		Pile Street	Inner West Council
1747	Acmena smithii	1	5	4	Fair	Fair	100	2	1.5	Low		Pile Street	Inner West Council
1748	M. Bracteacta	1	9	10	Fair	Fair	400	4.8	2.252229135	Medium		Pile Street	Inner West Council
1749	Melaleuca quinquenervia	1	13	15	Fair	Fair	1100	13.2	3.444548496	Medium		Pile Street	Inner West Council
1750	M. Bracteacta	1	10	9	Fair	Fair	350	4.2	2.129393649	Medium		Pile Street	Inner West Council
1751	M. Bracteacta	1	9	9	Fair	Fair	350	4.2	2.129393649	Medium		Pile Street	Inner West Council
1752	Jacaranda mimosifolia	1	11	12	Fair	Fair	500	6	2.473516306	Medium		Pile Street	Inner West Council
1753	Callistemon viminalis	1	8	8	Fair	Fair	350	4.2	2.129393649	Medium	Mechanical damage	Pile Street	Inner West Council
1754	Elaeocarpus reticulatus	1	3	1	Poor	Fair	100	2	1.5	Low		Pile Street	Inner West Council
1755	M. Bracteacta	1	9	8	Fair	Fair	300	3.6	1.995897815	Medium		Pile Street	Inner West Council
1756	Acmena smithii	1	4	4	Fair	Fair	200	2.4	1.683371515	Low		Pile Street	Inner West Council
1757	Acmena smithii	1	5	3	Fair	Fair	200	2.4	1.683371515	Low		Pile Street	Inner West Council
1758	Lagerstroemia indica	1	3	3	Fair	Fair	100	2	1.5	Low		Pile Street	Inner West Council
1759	Callistemon viminalis	1	7	7	Fair	Fair	300	3.6	1.995897815	Medium		Pile Street	Inner West Council
1760	Callistemon viminalis	1	8	7	Fair	Fair	250	3	1.848766996	Medium		Pile Street	Inner West Council
1761	Callistemon viminalis	1	6	7	Fair	Fair	250	3	1.848766996	Medium		Pile Street	Inner West Council
1762	Callistemon viminalis	1	5	6	Fair	Fair	250	3	1.848766996	Medium		Pile Street	Inner West Council
1763	Elaeocarpus reticulatus	1	3	1	Fair	Fair	100	2	1.5	Low		Pile Street	Inner West Council
1764	M. Bracteacta	1	7	7	Fair	Fair	300	3.6	1.995897815	Medium		Pile Street	Inner West Council
1765	Callistemon viminalis	1	6	6	Fair	Fair	250	3	1.848766996	Medium		Pile Street	Inner West Council
1766	Elaeocarpus reticulatus	1	6	5	Fair	Fair	100	2	1.5	Medium		Pile Street	Inner West Council
1767	M. Bracteacta	1	9	9	Fair	Fair	400	4.8	2.252229135	Medium		Pile Street	Inner West Council
1768	M. Bracteacta	1	10	9	Fair	Fair	400	4.8	2.252229135	Medium		Pile Street	Inner West Council
1769	Elaeocarpus reticulatus	1	5	6	Fair	Fair	150	2	1.5	Low		Pile Street	Inner West Council
1770	M. Bracteacta	1	10	8	Fair	Fair	450	5.4	2.366446179	Medium		Pile Street	Inner West Council
1771	M. Bracteacta	1	9	9	Good	Good	350	4.2	2.129393649	Medium		Pile Street	Inner West Council
1772	Callistemon viminalis	1	5	6	Fair	Fair	300	3.6	1.995897815	Low		Pile Street	Inner West Council
1773	M. Bracteacta	1	7	9	Good	Good	350	4.2	2.129393649	Medium		Pile Street	Inner West Council
1774	Callistemon viminalis	1	5	6	Fair	Fair	250	3	1.848766996	Medium		Pile Street	Inner West Council
1775	Platanus Ã— acerifolia	1	5	5	Fair	Poor	400	4.8	2.252229135	Low		Livingstone Road	Inner West Council
1776	Stenocarpus sinuatus	1	8	6	Fair	Fair	250	3	1.848766996	Medium		Livingstone Road	Inner West Council
1777	Elaeocarpus reticulatus	1	4	2	Fair	Fair	100	2	1.5	Low		Livingstone Road	Inner West Council
1778	Stenocarpus sinuatus	1	4	2	Fair	Fair	100	2	1.5	Low		Livingstone Road	Inner West Council
1779	Jacaranda mimosifolia	1	5	7	Fair	Fair	150	2	1.5	Medium		Livingstone Road	Inner West Council
1780	Tristaniopsis laurina	1	8	7	Fair	Fair	300	3.6	1.995897815	Medium		Livingstone Road	Inner West Council
1781	Melaleuca quinquenervia	1	11	10	Fair	Fair	650	7.8	2.761664934	Medium		Livingstone Road	Inner West Council
1782	Tristaniopsis laurina	1	9	8	Fair	Fair	300	3.6	1.995897815	Medium		Livingstone Road	Inner West Council
1783	Tristaniopsis laurina	1	8	9	Fair	Fair	350	4.2	2.129393649	Medium		Livingstone Road	Inner West Council
1784	Tristaniopsis laurina	1	4	3	Fair	Fair	150	2	1.5	Low		Livingstone Road	Inner West Council
1785	Tristaniopsis laurina	1	5	5	Fair	Fair	200	2.4	1.683371515	Medium		Livingstone Road	Inner West Council
1786	Tristaniopsis laurina	1	4	5	Fair	Fair	100	2	1.5	Low		Livingstone Road	Inner West Council

1787	Callistemon viminalis	1	8	10	Fair	Fair	350	4.2	2.129393649	Medium		Livingstone Road	Inner West Council
1788	Tristaniopsis laurina	1	4	5	Fair	Fair	200	2.4	1.683371515	Low		Livingstone Road	Inner West Council
1789	Tristaniopsis laurina	1	6	6	Fair	Fair	200	2.4	1.683371515	Medium		Livingstone Road	Inner West Council
1790	Tristaniopsis laurina	1	5	5	Fair	Fair	150	2	1.5	Low		Livingstone Road	Inner West Council
1791	Callistemon viminalis	1	7	8	Fair	Poor	300	3.6	1.995897815	Medium		Livingstone Road	Inner West Council
1792	Callistemon viminalis	1	8	8	Fair	Fair	400	4.8	2.252229135	Medium		Livingstone Road	Inner West Council
1793	Callistemon viminalis	1	6	5	Fair	Fair	200	2.4	1.683371515	Medium		Livingstone Road	Inner West Council
1794	Lagerstroemia indica	1	5	4	Fair	Fair	100	2	1.5	Low		Hawkhurst Street	Inner West Council
1795	Buckinghamia celsissima	1	4	3	Fair	Fair	100	2	1.5	Low		Hawkhurst Street	Inner West Council
1796	Eriobotrya japonica	1	3	3	Fair	Fair	100	2	1.5	Low		Hawkhurst Street	Inner West Council
1797	Lagerstroemia indica	1	5	5	Fair	Fair	150	2	1.5	Low		Hawkhurst Street	Inner West Council
1798	Tilia sp.	1	6	5	Fair	Poor	350	4.2	2.129393649	Medium		Hawkhurst Street	Inner West Council
1799	Eucalyptus sideroxylon	1	18	11	Fair	Poor	650	7.8	2.761664934	High	Possible basal decay	Hawkhurst Street	Inner West Council
1800	Eriobotrya japonica	1	3	2	Fair	Fair	100	2	1.5	Low		Hawkhurst Street	Inner West Council
1801	Prunus sp.	1	3	3	Fair	Fair	150	2	1.5	Low		Hawkhurst Street	Inner West Council
1802	Eriobotrya japonica	1	3	3	Fair	Fair	100	2	1.5	Low		Hawkhurst Street	Inner West Council
1803	Acmena smithii	1	6	5	Fair	Fair	150	2	1.5	Low		Hawkhurst Street	Inner West Council
1804	Eucalyptus sideroxylon	1	18	16	Fair	Fair	600	7.2	2.670366684	High		Hawkhurst Street	Inner West Council
1805	Eucalyptus sideroxylon	1	17	17	Fair	Poor	750	9	2.932736919	High	Possible basal decay	Hawkhurst Street	Inner West Council
1806	Eucalyptus sp.	1	3	1	Fair	Fair	100	2	1.5	Low		Hawkhurst Street	Inner West Council
1807	Acmena smithii	1	5	5	Fair	Poor	150	2	1.5	Low		Hawkhurst Street	Inner West Council
1808	Acmena smithii	1	3	2	Fair	Fair	100	2	1.5	Low		Hawkhurst Street	Inner West Council
1809	Eucalyptus sideroxylon	1	15	11	Fair	Fair	550	6.6	2.574540365	High		Hawkhurst Street	Inner West Council
1810	Acmena smithii	1	4	2	Fair	Fair	100	2	1.5	Low		Hawkhurst Street	Inner West Council
1811	Plumeria cv.	1	4	3	Fair	Fair	100	2	1.5	Low		Hawkhurst Street	Inner West Council
1812	Backhousia citriodora	1	6	4	Good	Fair	100	2	1.5	Low		Hawkhurst Street	Inner West Council
1813	Murraya paniculata	1	5	4	Fair	Fair	100	2	1.5	Low		Hawkhurst Street	Inner West Council
1814	Acmena smithii	1	6	7	Fair	Fair	200	2.4	1.683371515	Low		Hawkhurst Street	Inner West Council
1815	Acmena smithii	1	3	3	Fair	Fair	100	2	1.5	Low		Hawkhurst Street	Inner West Council
1816	Eucalyptus sideroxylon	1	15	16	Fair	Fair	800	9.6	3.013319419	High		Hawkhurst Street	Inner West Council
1817	Acmena smithii	1	5	6	Fair	Fair	200	2.4	1.683371515	Medium		Hawkhurst Street	Inner West Council
1818	Acmena smithii	1	4	4	Fair	Fair	150	2	1.5	Low		Hawkhurst Street	Inner West Council
1819	Backhousia citriodora	1	7	3	Fair	Fair	100	2	1.5	Low		Hawkhurst Street	Inner West Council
1820	Acmena smithii	1	5	4	Fair	Fair	100	2	1.5	Low		Hawkhurst Street	Inner West Council
1821	Lophostemon confertus	1	12	10	Fair	Fair	500	6	2.473516306	Medium		Petersham Road	Inner West Council
1822	Lophostemon confertus	1	5	3	Good	Fair	100	2	1.5	Other	Check tree and Location - Species differs from IWC	Centennial Street	Inner West Council
1823	Corymbia gummifera	1	17	13	Good	Good	700	8.4	2.848974438	High		Centennial Street	Inner West Council
1824	Tristaniopsis laurina	1	7	5	Fair	Fair	250	3	1.848766996	Medium		Centennial Street	Inner West Council
1825	Tristaniopsis laurina	1	3	1	Poor	Fair	100	2	1.5	Low		Centennial Street	Inner West Council
1826	Tristaniopsis laurina	1	3	2	Fair	Fair	100	2	1.5	Low		Centennial Street	Inner West Council
1827	Angophora costata	1	12	16	Fair	Poor	500	6	2.473516306	Medium		Centennial Street	Inner West Council
1828	Dypsis lutescens	1	5	5	Fair	Good	500	6	2.473516306	Medium	Multi stemmed	Centennial Street	Inner West Council
1829	Tristaniopsis laurina	1	5	3	Poor	Fair	200	2.4	1.683371515	Low		Centennial Street	Inner West Council
1830	Casuarina cunninghamiana	1	8	5	Fair	Fair	200	2.4	1.683371515	Low	Self sown	Centennial Street	Inner West Council
1831	Tristaniopsis laurina	1	5	4	Poor	Fair	150	2	1.5	Medium		Centennial Street	Inner West Council
1832	Cupaniopsis anacardioides	1	9	10	Fair	Fair	350	4.2	2.129393649	Medium		Sydenham Road	Inner West Council
1833	Tibouchina granulosa	1	6	5	Fair	Fair	200	2.4	1.683371515	Medium		Centennial Street	Inner West Council
1834	Zelkova serrata	1	9	7	Fair	Fair	250	3	1.848766996	Medium		Sydenham Road	Inner West Council
1835	Cupaniopsis anacardioides	1	9	9	Fair	Poor	350	4.2	2.129393649	Medium		Sydenham Road	Inner West Council
1836	Casuarina glauca	1	13	12	Fair	Fair	350	4.2	2.129393649	Low	Self sown	Centennial Street	Inner West Council
1837	Tristaniopsis laurina	1	7	7	Fair	Fair	350	4.2	2.129393649	Medium		Centennial Street	Inner West Council
1838	Cupaniopsis anacardioides	1	11	10	Good	Fair	450	5.4	2.366446179	Medium		Sydenham Road	Inner West Council
1839	Tibouchina granulosa	1	5	5	Fair	Fair	100	2	1.5	Low		Centennial Street	Inner West Council
1840	Tristaniopsis laurina	1	6	4	Fair	Fair	100	2	1.5	Low		Sydenham Road	Inner West Council
1841	Tristaniopsis laurina	1	6	6	Fair	Fair	250	3	1.848766996	Medium		Centennial Street	Inner West Council
1842	Callistemon viminalis	1	11	9	Fair	Fair	400	4.8	2.252229135	Medium		Neville Street	Inner West Council
1843	Lagerstroemia indica	1	5	6	Fair	Fair	150	2	1.5	Low		Neville Street	Inner West Council
1844	Tristaniopsis laurina	1	6	5	Fair	Fair	150	2	1.5	Medium		Sydenham Road	Inner West Council
1845	Tristaniopsis laurina	1	3	3	Fair	Fair	100	2	1.5	Low		Centennial Street	Inner West Council
1846	Lagerstroemia indica	1	7	7	Fair	Fair	250	3	1.848766996	Medium		Neville Street	Inner West Council
1847	Tristaniopsis laurina	1	5	4	Fair	Fair	150	2	1.5	Low		Sydenham Road	Inner West Council
1848	Cupaniopsis anacardioides	1	6	7	Fair	Fair	250	3	1.848766996	Medium		Sydenham Road	Inner West Council

1849	Gordonia axilaris	1	4	5	Fair	Fair	200	2.4	1.683371515	Medium		Neville Street	Inner West Council
1850	Tristaniopsis laurina	1	5	4	Fair	Fair	150	2	1.5	Low		Centennial Street	Inner West Council
1851	Callistemon viminalis	1	5	6	Fair	Fair	450	5.4	2.366446179	Medium		Neville Street	Inner West Council
1852	Tristaniopsis laurina	1	9	9	Poor	Fair	500	6	2.473516306	Medium		Neville Street	Inner West Council
1853	Acacia sp.	1	3	2	Fair	Fair	100	2	1.5	Low		Neville Street	Inner West Council
1854	Tristaniopsis laurina	1	5	3	Fair	Fair	100	2	1.5	Low		Sydenham Road	Inner West Council
1855	Callistemon viminalis	1	5	4	Fair	Poor	250	3	1.848766996	Medium		Sydenham Road	Inner West Council
1856	Tibouchina granulosa	1	3	3	Poor	Fair	100	2	1.5	Low		Neville Street	Inner West Council
1857	Cupaniopsis anacardioides	1	6	5	Fair	Fair	150	2	1.5	Medium		Sydenham Road	Inner West Council
1858	Callistemon viminalis	1	5	6	Fair	Fair	250	3	1.848766996	Medium		Sydenham Road	Inner West Council
1859	Tristaniopsis laurina	1	6	5	Fair	Fair	250	3	1.848766996	Medium		Neville Street	Inner West Council
1860	M. Bracteacta	1	9	10	Fair	Fair	400	4.8	2.252229135	Medium		Neville Street	Inner West Council
1861	Callistemon viminalis	1	6	7	Fair	Fair	300	3.6	1.995897815	Medium		Neville Street	Inner West Council
1862	Lagerstroemia indica	1	4	3	Fair	Fair	100	2	1.5	Low		Neville Street	Inner West Council
1863	Lagerstroemia indica	1	6	8	Good	Good	200	2.4	1.683371515	Medium		Neville Street	Inner West Council
1864	Callistemon viminalis	1	7	8	Fair	Fair	300	3.6	1.995897815	Medium		Neville Street	Inner West Council
1865	M. Bracteacta	1	7	10	Fair	Fair	350	4.2	2.129393649	Medium		Neville Street	Inner West Council
1866	Callistemon viminalis	1	5	5	Fair	Fair	300	3.6	1.995897815	Low		Neville Street	Inner West Council
1867	Tristaniopsis laurina	1	10	11	Fair	Fair	400	4.8	2.252229135	Medium		Neville Street	Inner West Council
1868	Tristaniopsis laurina	1	6	6	Poor	Poor	250	3	1.848766996	Low		Neville Street	Inner West Council
1869	Olea europaea	1	3	2	Fair	Fair	100	2	1.5	Low		Neville Street	Inner West Council
1870	Callistemon viminalis	1	8	8	Fair	Poor	500	6	2.473516306	Medium		Neville Street	Inner West Council
1871	Olea europaea	1	4	6	Fair	Fair	150	2	1.5	Low		Neville Street	Inner West Council
1872	Tristaniopsis laurina	1	5	5	Poor	Fair	250	3	1.848766996	Low		Centennial Street	Inner West Council
1873	Callistemon viminalis	1	8	9	Fair	Poor	450	5.4	2.366446179	Medium		Neville Street	Inner West Council
1874	Tristaniopsis laurina	1	6	6	Poor	Fair	300	3.6	1.995897815	Medium		Centennial Street	Inner West Council
1875	M. Bracteacta	1	9	8	Fair	Fair	400	4.8	2.252229135	Medium		Centennial Street	Inner West Council
1876	Olea europaea	1	3	3	Fair	Fair	100	2	1.5	Low		Neville Street	Inner West Council
1877	M. Bracteacta	1	8	8	Fair	Fair	350	4.2	2.129393649	Medium		Centennial Street	Inner West Council
1878	Callistemon viminalis	1	8	5	Fair	Fair	250	3	1.848766996	Medium		Neville Street	Inner West Council
1879	Tristaniopsis laurina	1	5	4	Fair	Fair	200	2.4	1.683371515	Medium		Centennial Street	Inner West Council
1880	Lagerstroemia indica	1	6	5	Fair	Fair	100	2	1.5	Low		Neville Street	Inner West Council
1881	Tristaniopsis laurina	1	7	7	Fair	Fair	300	3.6	1.995897815	Low		Centennial Street	Inner West Council
1882	Gordonia axilaris	1	3	3	Fair	Poor	150	2	1.5	Low		Neville Street	Inner West Council
1883	Tristaniopsis laurina	1	6	5	Poor	Poor	250	3	1.848766996	Medium		Centennial Street	Inner West Council
1884	Tristaniopsis laurina	1	6	6	Poor	Poor	300	3.6	1.995897815	Low		Neville Street	Inner West Council
1885	Gordonia axilaris	1	3	2	Fair	Fair	100	2	1.5	Low		Neville Street	Inner West Council
1886	Tristaniopsis laurina	1	6	3	Poor	Poor	200	2.4	1.683371515	Low		Centennial Street	Inner West Council
1887	Olea africana	1	5	5	Fair	Fair	150	2	1.5	Low	Self sown	Centennial Street	Inner West Council
1888	Tristaniopsis laurina	1	8	8	Poor	Poor	300	3.6	1.995897815	Medium		Neville Street	Inner West Council
1889	Gordonia axilaris	1	3	3	Fair	Fair	100	2	1.5	Low		Neville Street	Inner West Council
1890	Tristaniopsis laurina	1	6	8	Fair	Fair	400	4.8	2.252229135	Medium		Centennial Street	Inner West Council
1891	Tristaniopsis laurina	1	6	3	Fair	Poor	250	3	1.848766996	Medium		Centennial Street	Inner West Council
1892	Olea europaea	1	5	5	Fair	Fair	150	2	1.5	Low		Neville Street	Inner West Council
1893	Callistemon viminalis	1	6	7	Poor	Fair	400	4.8	2.252229135	Medium		Neville Street	Inner West Council
1894	Tristaniopsis laurina	1	6	8	Fair	Fair	400	4.8	2.252229135	Medium		Centennial Street	Inner West Council
1895	Callistemon viminalis	1	5	7	Fair	Poor	250	3	1.848766996	Medium		Neville Street	Inner West Council
1896	Gordonia axilaris	1	4	4	Fair	Fair	150	2	1.5	Low		Neville Street	Inner West Council
1897	Tristaniopsis laurina	1	5	4	Fair	Fair	250	3	1.848766996	Medium		Neville Street	Inner West Council
1898	Tristaniopsis laurina	1	6	7	Fair	Fair	350	4.2	2.129393649	Medium		Neville Street	Inner West Council
1899	Callistemon viminalis	1	8	8	Fair	Fair	300	3.6	1.995897815	Medium		Neville Street	Inner West Council
1900	Tristaniopsis laurina	1	8	9	Fair	Fair	600	7.2	2.670366684	Medium		Neville Street	Inner West Council
1901	Callistemon viminalis	1	7	9	Fair	Fair	400	4.8	2.252229135	Medium		Neville Street	Inner West Council
1902	Tristaniopsis laurina	1	5	4	Fair	Fair	200	2.4	1.683371515	Low		Neville Street	Inner West Council
1903	Gordonia axilaris	1	4	4	Fair	Poor	150	2	1.5	Low		Neville Street	Inner West Council
1904	Callistemon viminalis	1	8	10	Fair	Fair	350	4.2	2.129393649	Medium	Mechanical damage	Neville Street	Inner West Council
1905	Callistemon viminalis	1	7	5	Fair	Fair	350	4.2	2.129393649	Medium		Neville Street	Inner West Council
1906	Callistemon viminalis	1	9	6	Fair	Fair	350	4.2	2.129393649	Medium		Neville Street	Inner West Council
1907	M. Bracteacta	1	8	8	Fair	Fair	350	4.2	2.129393649	Medium		Neville Street	Inner West Council
1908	Callistemon viminalis	1	7	8	Fair	Fair	350	4.2	2.129393649	Medium		Neville Street	Inner West Council
1909	Gordonia axilaris	1	3	2	Poor	Fair	100	2	1.5	Low		Neville Street	Inner West Council
1910	Tristaniopsis laurina	1	7	6	Fair	Fair	250	3	1.848766996	Medium		Neville Street	Inner West Council

1911	Tristaniopsis laurina	1	6	5	Fair	Fair	300	3.6	1.995897815	Medium		Neville Street	Inner West Council
1912	Callistemon viminalis	1	9	8	Fair	Fair	400	4.8	2.252229135	Medium		Neville Street	Inner West Council
1913	Grevillea robusta	1	19	15	Fair	Fair	850	10.2	3.091030744	High		Marrickville Tennis Club	Inner West Council
1914	Jacaranda mimosifolia	1	15	18	Fair	Fair	800	9.6	3.013319419	High		Marrickville Tennis Club	Inner West Council
1915	Callistemon viminalis	1	8	5	Poor	Fair	300	3.6	1.995897815	Medium		Surrey Street	Inner West Council
1916	Fraxinus griffithii	1	7	8	Fair	Fair	300	3.6	1.995897815	Medium		Surrey Street	Inner West Council
1917	Agonis flexuosa	1	11	12	Fair	Fair	1800	15	4.236057318	High		Marrickville Tennis Club	Inner West Council
1918	M. Bracteacta	1	9	8	Poor	Fair	450	5.4	2.366446179	Medium		Surrey Street	Inner West Council
1919	Callistemon viminalis	1	8	9	Poor	Fair	350	4.2	2.129393649	Low	Mechanical damage	Surrey Street	Inner West Council
1920	M. Bracteacta	1	9	9	Fair	Poor	550	6.6	2.574540365	Medium		Surrey Street	Inner West Council
1921	Callistemon viminalis	1	6	5	Poor	Poor	250	3	1.848766996	Low		Surrey Street	Inner West Council
1922	M. Bracteacta	1	9	10	Fair	Fair	550	6.6	2.574540365	Medium		Surrey Street	Inner West Council
1923	M. Bracteacta	1	10	8	Fair	Fair	450	5.4	2.366446179	Medium		Surrey Street	Inner West Council
1924	Triadica sebifera	1	10	10	Fair	Fair	450	5.4	2.366446179	Medium		Surrey Street	Inner West Council
1925	Triadica sebifera	1	9	9	Poor	Fair	450	5.4	2.366446179	Medium		Surrey Street	Inner West Council
1926	Prunus sp.	1	4	3	Fair	Fair	100	2	1.5	Low		Surrey Street	Inner West Council
1927	Triadica sebifera	1	9	8	Fair	Fair	350	4.2	2.129393649	Medium		Surrey Street	Inner West Council
1928	Prunus sp.	1	4	3	Fair	Fair	150	2	1.5	Low		Surrey Street	Inner West Council
1929	M. Bracteacta	1	9	9	Fair	Fair	400	4.8	2.252229135	Medium		Surrey Street	Inner West Council
1930	Fraxinus griffithii	1	7	6	Fair	Fair	200	2.4	1.683371515	Medium		Surrey Street	Inner West Council
1931	M. Bracteacta	1	9	10	Fair	Fair	450	5.4	2.366446179	Medium		Surrey Street	Inner West Council
1932	Callistemon viminalis	1	6	6	Poor	Poor	300	3.6	1.995897815	Low		Surrey Street	Inner West Council
1933	Elaeocarpus eumundii	1	5	2	Good	Good	100	2	1.5	Low		Amy Street Playground	Inner West Council
1934	Shinus areira	1	6	9	Fair	Fair	250	3	1.848766996	Medium		Amy Street Playground	Inner West Council
1935	Jacaranda mimosifolia	1	3	5	Fair	Poor	100	2	1.5	Low	Basal movement	Amy Street Playground	Inner West Council
1936	Elaeocarpus eumundii	1	5	3	Good	Good	100	2	1.5	Low		Amy Street Playground	Inner West Council
1937	M. Bracteacta	1	10	10	Fair	Fair	550	6.6	2.574540365	Medium		Surrey Street	Inner West Council
1938	Callistemon viminalis	1	6	7	Poor	Poor	300	3.6	1.995897815	Low		Surrey Street	Inner West Council
1939	Liriodendron tulipifera	1	6	4	Fair	Fair	100	2	1.5	Low		Amy Street Playground	Inner West Council
1940	Fraxinus griffithii	1	7	7	Fair	Fair	350	4.2	2.129393649	Medium		Surrey Street	Inner West Council
1941	M. Bracteacta	1	9	10	Fair	Fair	450	5.4	2.366446179	Medium	Mechanical damage	Surrey Street	Inner West Council
1942	Callistemon viminalis	1	8	5	Fair	Poor	200	2.4	1.683371515	Medium		Surrey Street	Inner West Council
1943	Grevillea robusta	1	18	14	Fair	Fair	700	8.4	2.848974438	High		Henson Park	Inner West Council
1944	Callistemon viminalis	1	7	6	Fair	Fair	200	2.4	1.683371515	Medium		Surrey Street	Inner West Council
1945	Jacaranda mimosifolia	1	9	6	Good	Fair	200	2.4	1.683371515	Medium		Surrey Street	Inner West Council
1946	Fraxinus griffithii	1	7	8	Fair	Fair	300	3.6	1.995897815	Medium		Surrey Street	Inner West Council
1947	Jacaranda mimosifolia	1	3	3	Fair	Fair	100	2	1.5	Low		Surrey Street	Inner West Council
1948	Fraxinus griffithii	1	6	5	Fair	Fair	200	2.4	1.683371515	Medium		Surrey Street	Inner West Council
1949	Callistemon salignus	1	9	10	Fair	Fair	500	6	2.473516306	Medium		Amy Street	Inner West Council
1950	Backhousia citriodora	1	6	4	Fair	Fair	100	2	1.5	Low		Horton Street	Inner West Council
1951	Jacaranda mimosifolia	1	10	10	Fair	Fair	400	4.8	2.252229135	Medium	Mechanical damage	Amy Street	Inner West Council
1952	Callistemon sp.	1	6	5	Fair	Fair	250	3	1.848766996	Medium		Horton Street	Inner West Council
1953	Lophostemon confertus	1	9	4	Fair	Fair	100	2	1.5	Low		Horton Street	Inner West Council
1954	Callistemon viminalis	1	8	6	Fair	Fair	350	4.2	2.129393649	Medium		Amy Street	Inner West Council
1955	Tristaniopsis laurina	1	5	5	Fair	Fair	100	2	1.5	Low		Horton Street	Inner West Council
1956	Callistemon viminalis	1	6	5	Fair	Fair	300	3.6	1.995897815	Medium		Horton Street	Inner West Council
1957	Tristaniopsis laurina	1	4	5	Fair	Fair	100	2	1.5	Low		Horton Street	Inner West Council
1958	Callistemon viminalis	1	7	8	Fair	Fair	300	3.6	1.995897815	Medium		Horton Street	Inner West Council
1959	Pyrus calleryana	1	12	14	Fair	Fair	400	4.8	2.252229135	Medium		Charles Street	Inner West Council
1960	M. Bracteacta	1	10	10	Fair	Fair	700	8.4	2.848974438	Medium		Charles Street	Inner West Council
1961	Tristaniopsis laurina	1	5	3	Fair	Fair	100	2	1.5	Low		Horton Street	Inner West Council
1962	Callistemon viminalis	1	8	7	Fair	Fair	200	2.4	1.683371515	Medium		Horton Street	Inner West Council
1963	Pyrus calleryana	1	11	10	Fair	Fair	250	3	1.848766996	Medium		Charles Street	Inner West Council
1964	Pyrus calleryana	1	8	10	Fair	Fair	350	4.2	2.129393649	Medium		Charles Street	Inner West Council
1965	Callistemon viminalis	1	7	5	Fair	Fair	200	2.4	1.683371515	Medium		Horton Street	Inner West Council
1966	Callistemon viminalis	1	9	8	Fair	Fair	350	4.2	2.129393649	Medium	Mechanical damage	Charles Street	Inner West Council
1967	Lophostemon confertus	1	6	6	Fair	Fair	200	2.4	1.683371515	Medium		Horton Street	Inner West Council
1968	Callistemon viminalis	1	5	5	Fair	Fair	250	3	1.848766996	Medium		Horton Street	Inner West Council
1969	Michelia champaca	1	11	5	Poor	Fair	250	3	1.848766996	Medium		Charles Street	Inner West Council
1970	Pyrus calleryana	1	9	12	Fair	Fair	400	4.8	2.252229135	Medium		Charles Street	Inner West Council
1971	Cupaniopsis anacardioides	1	4	4	Fair	Fair	100	2	1.5	Low		Horton Street	Inner West Council
1972	Callistemon viminalis	1	7	7	Fair	Fair	350	4.2	2.129393649	Medium		Horton Street	Inner West Council

1973	Callistemon viminalis	1	6	5	Fair	Fair	250	3	1.848766996	Medium		Horton Street	Inner West Council
1974	Tristaniopsis laurina	1	6	3	Fair	Fair	150	2	1.5	Low		Horton Street	Inner West Council
1975	Pyrus calleryana	1	10	10	Fair	Fair	350	4.2	2.129393649	Medium		Charles Street	Inner West Council
1976	Callistemon viminalis	1	6	5	Fair	Fair	250	3	1.848766996	Medium		Horton Street	Inner West Council
1977	Olea europaea	1	3	3	Fair	Fair	100	2	1.5	Low		Horton Street	Inner West Council
1978	Pyrus sp.	1	11	10	Good	Good	350	4.2	2.129393649	Medium		Charles Street	Inner West Council
1979	Callistemon viminalis	1	8	6	Fair	Fair	400	4.8	2.252229135	Medium		Horton Street	Inner West Council
1980	Pyrus sp.	1	8	8	Fair	Fair	250	3	1.848766996	Medium		Charles Street	Inner West Council
1981	Callistemon viminalis	1	5	3	Fair	Fair	200	2.4	1.683371515	Medium		Horton Street	Inner West Council
1982	Pyrus sp.	1	12	10	Good	Fair	350	4.2	2.129393649	Medium		Charles Street	Inner West Council
1983	Jacaranda mimosifolia	1	8	11	Fair	Fair	300	3.6	1.995897815	Medium		Charles Street	Inner West Council
1984	Pyrus calleryana	1	9	11	Fair	Fair	300	3.6	1.995897815	Medium		Charles Street	Inner West Council
1985	Pyrus calleryana	1	9	8	Fair	Fair	250	3	1.848766996	Medium		Charles Street	Inner West Council
1986	Flindersia australis	1	10	6	Fair	Fair	350	4.2	2.129393649	Medium		Horton Street	Inner West Council
1987	Tristaniopsis laurina	1	6	5	Fair	Fair	200	2.4	1.683371515	Medium		Horton Street	Inner West Council
1988	Grevillea robusta	1	8	7	Fair	Poor	350	4.2	2.129393649	Medium		Charles Street	Inner West Council
1989	Pyrus calleryana	1	9	7	Fair	Fair	250	3	1.848766996	Medium		Charles Street	Inner West Council
1990	Melia azedarach	1	10	10	Fair	Fair	400	4.8	2.252229135	Medium	Self sown	Horton Street	Inner West Council
1991	Callistemon viminalis	1	5	4	Fair	Fair	250	3	1.848766996	Medium		Horton Street	Inner West Council
1992	Pyrus sp.	1	12	9	Good	Good	250	3	1.848766996	Medium		Charles Street	Inner West Council
1993	Pyrus calleryana	1	6	6	Fair	Fair	200	2.4	1.683371515	Medium		Charles Street	Inner West Council
1994	Flindersia australis	1	5	3	Fair	Fair	150	2	1.5	Low		Horton Street	Inner West Council
1995	Callistemon sp.	1	5	4	Fair	Fair	150	2	1.5	Low		Horton Street	Inner West Council
1996	Elaeocarpus reticulatus	1	6	2	Fair	Poor	150	2	1.5	Low		Charles Street	Inner West Council
1997	Pyrus calleryana	1	8	5	Fair	Fair	200	2.4	1.683371515	Medium		Charles Street	Inner West Council
1998	Tristaniopsis laurina	1	6	4	Fair	Fair	150	2	1.5	Low		Horton Street	Inner West Council
1999	Pyrus calleryana	1	8	7	Fair	Fair	250	3	1.848766996	Medium		Charles Street	Inner West Council
2000	Melaleuca alternifolia	1	6	5	Fair	Fair	250	3	1.848766996	Medium		Charles Street	Inner West Council
2001	Pyrus calleryana	1	9	8	Fair	Fair	250	3	1.848766996	Medium		Charles Street	Inner West Council
2002	Callistemon viminalis	1	6	7	Fair	Fair	350	4.2	2.129393649	Medium		Horton Street	Inner West Council
2003	Tristaniopsis laurina	1	4	4	Fair	Fair	150	2	1.5	Low		Horton Street	Inner West Council
2004	Callistemon viminalis	1	8	7	Fair	Fair	250	3	1.848766996	Medium		Charles Street	Inner West Council
2005	Tristaniopsis laurina	1	5	3	Poor	Poor	100	2	1.5	Low	Borer damage	Horton Street	Inner West Council
2006	Tristaniopsis laurina	1	5	4	Fair	Fair	200	2.4	1.683371515	Low		Horton Street	Inner West Council
2007	Leptospermum petersonii	1	6	7	Poor	Fair	300	3.6	1.995897815	Medium		Horton Street	Inner West Council
2008	Pyrus calleryana	1	8	7	Fair	Fair	200	2.4	1.683371515	Medium		Charles Street	Inner West Council
2009	Corymbia ficifolia	1	3	4	Fair	Fair	100	2	1.5	Low		Horton Street	Inner West Council
2010	Fraxinus sp.	1	3	3	Good	Good	100	2	1.5	Low		Charles Street	Inner West Council
2011	Tristaniopsis laurina	1	4	3	Fair	Fair	100	2	1.5	Low		Horton Street	Inner West Council
2012	Callistemon viminalis	1	6	8	Fair	Fair	350	4.2	2.129393649	Medium		Horton Street	Inner West Council
2013	Backhousia citriodora	1	3	3	Fair	Fair	100	2	1.5	Low		Horton Street	Inner West Council
2014	Callistemon viminalis	1	7	7	Fair	Fair	250	3	1.848766996	Medium		Charles Street	Inner West Council
2015	Callistemon viminalis	1	10	9	Fair	Fair	450	5.4	2.366446179	Medium		Horton Street	Inner West Council
2016	Backhousia citriodora	1	4	3	Fair	Fair	100	2	1.5	Low		Horton Street	Inner West Council
2017	Michelia champaca	1	7	5	Fair	Fair	200	2.4	1.683371515	Medium		Charles Street	Inner West Council
2018	Callistemon viminalis	1	6	7	Fair	Fair	250	3	1.848766996	Medium		Horton Street	Inner West Council
2019	Eucalyptus scoparia	1	18	12	Fair	Fair	650	7.8	2.761664934	Medium		Horton Street	Inner West Council
2020	Pyrus calleryana	1	6	7	Fair	Fair	250	3	1.848766996	Medium		Charles Street	Inner West Council
2021	Pyrus calleryana	1	8	7	Fair	Fair	250	3	1.848766996	Medium		Charles Street	Inner West Council
2022	Pyrus calleryana	1	8	8	Fair	Fair	300	3.6	1.995897815	Medium		Charles Street	Inner West Council
2023	Pyrus sp.	1	11	7	Good	Good	300	3.6	1.995897815	Medium		Charles Street	Inner West Council
2024	Eucalyptus sp.	1	10	3	Fair	Fair	100	2	1.5	Low		Horton Street	Inner West Council
2025	Callistemon viminalis	1	6	6	Fair	Fair	300	3.6	1.995897815	Medium		Horton Street	Inner West Council
2026	M. Bracteacta	1	7	7	Fair	Fair	300	3.6	1.995897815	Medium		Charles Street	Inner West Council
2027	Backhousia citriodora	1	10	4	Fair	Fair	200	2.4	1.683371515	Medium		Horton Street	Inner West Council
2028	Pyrus calleryana	1	8	8	Fair	Fair	250	3	1.848766996	Medium		Charles Street	Inner West Council
2029	M. Bracteacta	1	7	8	Fair	Fair	350	4.2	2.129393649	Medium		Charles Street	Inner West Council
2030	Pyrus sp.	1	12	9	Good	Good	350	4.2	2.129393649	Medium		Charles Street	Inner West Council
2031	Callistemon viminalis	1	3	3	Fair	Fair	100	2	1.5	Low		Horton Street	Inner West Council
2032	Pyrus sp.	1	5	5	Fair	Fair	200	2.4	1.683371515	Medium		Charles Street	Inner West Council
2033	Pyrus calleryana	1	8	7	Fair	Fair	250	3	1.848766996	Medium		Charles Street	Inner West Council
2034	Tristaniopsis laurina	1	7	3	Fair	Fair	150	2	1.5	Low		Horton Street	Inner West Council

2035	Callistemon viminalis	1	5	5	Fair	Fair	300	3.6	1.995897815	Medium		Horton Street	Inner West Council
2036	M. Bracteacta	1	10	8	Fair	Fair	550	6.6	2.574540365	Medium		Charles Street	Inner West Council
2037	M. Bracteacta	1	11	10	Fair	Fair	400	4.8	2.252229135	Medium		Horton Street	Inner West Council
2038	Jacaranda mimosifolia	1	11	14	Fair	Fair	500	6	2.473516306	Medium		Charles Street	Inner West Council
2039	M. Bracteacta	1	10	10	Fair	Fair	350	4.2	2.129393649	Medium		Horton Street	Inner West Council
2040	M. Bracteacta	1	9	9	Fair	Fair	500	6	2.473516306	Medium		Charles Street	Inner West Council
2041	M. Bracteacta	1	10	9	Fair	Fair	350	4.2	2.129393649	Medium		Horton Street	Inner West Council
2042	Callistemon viminalis	1	7	5	Fair	Fair	350	4.2	2.129393649	Medium		Horton Street	Inner West Council
2043	Michelia champaca	1	7	7	Fair	Fair	150	2	1.5	Low		Charles Street	Inner West Council
2044	Buckinghamia celsissima	1	6	7	Fair	Fair	250	3	1.848766996	Medium		Horton Street	Inner West Council
2045	Buckinghamia celsissima	1	6	3	Fair	Fair	100	2	1.5	Low		Horton Street	Inner West Council
2046	Pyrus calleryana	1	9	10	Fair	Fair	300	3.6	1.995897815	Medium		Charles Street	Inner West Council
2047	M. Bracteacta	1	10	10	Fair	Fair	450	5.4	2.366446179	Medium		Charles Street	Inner West Council
2048	Buckinghamia celsissima	1	6	6	Fair	Fair	150	2	1.5	Medium		Horton Street	Inner West Council
2049	Pistachia chinensis	1	3	2	Fair	Fair	150	2	1.5	Low		Charles Street	Inner West Council
2050	Eucalyptus scoparia	1	18	15	Fair	Poor	600	7.2	2.670366684	Medium	Basal decay	Charles Street	Inner West Council
2051	Cupaniopsis anacardioides	1	8	7	Fair	Fair	300	3.6	1.995897815	Medium		Illawarra Road	Inner West Council
2052	Cupaniopsis anacardioides	1	9	6	Fair	Fair	250	3	1.848766996	Medium		Illawarra Road	Inner West Council
2053	Eucalyptus scoparia	1	17	16	Fair	Poor	650	7.8	2.761664934	Medium	Decay	Charles Street	Inner West Council
2054	Pyrus calleryana	1	6	8	Fair	Fair	250	3	1.848766996	Medium		Charles Street	Inner West Council
2055	Fraxinus griffithii	1	6	6	Fair	Fair	250	3	1.848766996	Medium		Illawarra Road	Inner West Council
2056	Cupaniopsis anacardioides	1	7	6	Good	Good	250	3	1.848766996	Medium		Illawarra Road	Inner West Council
2057	Fraxinus griffithii	1	6	7	Fair	Fair	250	3	1.848766996	Medium	Mechanical damage	Illawarra Road	Inner West Council
2058	Fraxinus griffithii	1	6	5	Fair	Fair	200	2.4	1.683371515	Medium		Illawarra Road	Inner West Council
2059	Pyrus calleryana	1	6	8	Fair	Fair	300	3.6	1.995897815	Medium		Charles Street	Inner West Council
2060	Pyrus calleryana	1	9	7	Fair	Fair	250	3	1.848766996	Medium		Charles Street	Inner West Council
2061	Corymbia citriodora	1	16	16	Good	Good	700	8.4	2.848974438	High		Illawarra Road	Inner West Council
2062	Cupaniopsis anacardioides	1	6	4	Fair	Fair	150	2	1.5	Low		Illawarra Road	Inner West Council
2063	Elaeocarpus reticulatus	1	8	3	Fair	Fair	150	2	1.5	Medium		Illawarra Road	Inner West Council
2064	Cupaniopsis anacardioides	1	5	7	Fair	Fair	250	3	1.848766996	Medium		Illawarra Road	Inner West Council
2065	Cupaniopsis anacardioides	1	6	7	Fair	Fair	250	3	1.848766996	Medium		Illawarra Road	Inner West Council
2066	Fraxinus griffithii	1	5	5	Fair	Fair	150	2	1.5	Low		Illawarra Road	Inner West Council
2067	Cupaniopsis anacardioides	1	10	9	Good	Good	350	4.2	2.129393649	Medium		Illawarra Road	Inner West Council
2068	Cupaniopsis anacardioides	1	6	4	Fair	Fair	200	2.4	1.683371515	Medium		Illawarra Road	Inner West Council
2069	Elaeocarpus reticulatus	1	10	4	Fair	Fair	200	2.4	1.683371515	Medium		Illawarra Road	Inner West Council
2070	Tristaniopsis laurina	1	6	5	Fair	Fair	200	2.4	1.683371515	Medium		Illawarra Road	Inner West Council
2071	Elaeocarpus reticulatus	1	10	2	Fair	Poor	100	2	1.5	Low		Illawarra Road	Inner West Council
2072	Elaeocarpus reticulatus	1	12	4	Fair	Poor	250	3	1.848766996	Medium		Illawarra Road	Inner West Council
2073	Elaeocarpus reticulatus	1	8	3	Fair	Fair	100	2	1.5	Medium		Illawarra Road	Inner West Council
2074	Elaeocarpus reticulatus	1	10	3	Poor	Poor	150	2	1.5	Low		Illawarra Road	Inner West Council
2075	Tristaniopsis laurina	1	5	7	Fair	Fair	300	3.6	1.995897815	Medium		Illawarra Road	Inner West Council
2076	Pittosporum rhombifolium	1	6	3	Poor	Fair	150	2	1.5	Medium		Illawarra Road	Inner West Council
2077	Callistemon salignus	1	7	6	Fair	Poor	350	4.2	2.129393649	Low		Illawarra Road	Inner West Council
2078	Lagerstroemia indica	1	3	3	Fair	Fair	100	2	1.5	Low		Illawarra Road	Inner West Council
2079	M. Bracteacta	1	10	10	Fair	Fair	350	4.2	2.129393649	Medium		Illawarra Road	Inner West Council
2080	M. Bracteacta	1	11	10	Fair	Fair	400	4.8	2.252229135	Medium		Illawarra Road	Inner West Council
2081	Pittosporum rhombifolium	1	10	6	Fair	Fair	250	3	1.848766996	Medium		Illawarra Road	Inner West Council
2082	Olea europaea	1	3	3	Fair	Fair	100	2	1.5	Low		Illawarra Road	Inner West Council
2083	Olea europaea	1	3	4	Fair	Fair	100	2	1.5	Low		Illawarra Road	Inner West Council
2084	Pittosporum rhombifolium	1	12	7	Fair	Fair	300	3.6	1.995897815	Medium		Illawarra Road	Inner West Council
2085	Fraxinus griffithii	1	7	7	Fair	Fair	250	3	1.848766996	Medium		Illawarra Road	Inner West Council
2086	Tristaniopsis laurina	1	6	3	Fair	Fair	100	2	1.5	Medium		Illawarra Road	Inner West Council
2087	Delonix regia	1	7	7	Fair	Fair	250	3	1.848766996	Medium		Illawarra Road	Inner West Council
2088	Callistemon viminalis	1	6	6	Fair	Fair	200	2.4	1.683371515	Medium		Illawarra Road	Inner West Council
2089	Pittosporum rhombifolium	1	12	4	Fair	Fair	250	3	1.848766996	Medium		Illawarra Road	Inner West Council
2090	Fraxinus griffithii	1	3	3	Fair	Fair	100	2	1.5	Low		Illawarra Road	Inner West Council
2091	M. Bracteacta	1	10	9	Fair	Fair	400	4.8	2.252229135	Medium		Illawarra Road	Inner West Council
2092	Olea europaea	1	3	4	Fair	Fair	150	2	1.5	Low		Illawarra Road	Inner West Council
2093	Olea europaea	1	4	5	Fair	Fair	150	2	1.5	Medium		Illawarra Road	Inner West Council
2094	Fraxinus griffithii	1	3	2	Poor	Fair	100	2	1.5	Low		Illawarra Road	Inner West Council
2095	Eucalyptus nicholii	1	16	15	Fair	Fair	700	8.4	2.848974438	High		Illawarra Road	Inner West Council
2096	Tristaniopsis laurina	1	6	4	Fair	Fair	200	2.4	1.683371515	Medium		Illawarra Road	Inner West Council

2097	Fraxinus griffithii	1	5	4	Fair	Fair	150	2	1.5	Medium		Illawarra Road	Inner West Council
2098	Tristaniopsis laurina	1	3	3	Fair	Fair	100	2	1.5	Low		Illawarra Road	Inner West Council
2099	Eucalyptus scoparia	1	16	16	Fair	Fair	750	9	2.932736919	High		Illawarra Road	Inner West Council
2100	Fraxinus griffithii	1	3	4	Fair	Fair	150	2	1.5	Low		Illawarra Road	Inner West Council
2101	Fraxinus griffithii	1	3	3	Fair	Fair	100	2	1.5	Low		Illawarra Road	Inner West Council
2102	Fraxinus griffithii	1	5	5	Fair	Fair	150	2	1.5	Medium		Illawarra Road	Inner West Council
2103	M. Bracteacta	1	10	8	Fair	Fair	350	4.2	2.129393649	Medium		Illawarra Road	Inner West Council
2104	Fraxinus griffithii	1	8	7	Fair	Fair	250	3	1.848766996	Medium		Illawarra Road	Inner West Council
2105	Syzygium luehmannii	1	7	5	Good	Fair	200	2.4	1.683371515	Medium		Illawarra Road	Inner West Council
2106	Pyrus calleryana	1	9	4	Fair	Poor	200	2.4	1.683371515	Medium	Mechanical damage	Illawarra Road	Inner West Council
2107	Pyrus calleryana	1	8	3	Fair	Fair	200	2.4	1.683371515	Medium		Illawarra Road	Inner West Council
2108	Corymbia maculata	1	15	6	Good	Good	350	4.2	2.129393649	Medium		Illawarra Road	Inner West Council
2109	Fraxinus griffithii	1	4	5	Fair	Fair	150	2	1.5	Medium		Agar Street	Inner West Council
2110	Fraxinus griffithii	1	4	5	Fair	Fair	150	2	1.5	Medium		Agar Street	Inner West Council
2111	Fraxinus griffithii	1	5	6	Fair	Fair	150	2	1.5	Medium		Agar Street	Inner West Council
2112	M. Bracteacta	1	7	8	Fair	Fair	300	3.6	1.995897815	Medium		Agar Street	Inner West Council
2113	Lagerstroemia indica	1	5	5	Fair	Fair	100	2	1.5	Low		Agar Street	Inner West Council
2114	Pyrus calleryana	1	4	1	Fair	Poor	150	2	1.5	Low		Addison Road	Inner West Council
2115	Fraxinus griffithii	1	4	6	Fair	Fair	150	2	1.5	Low		Agar Street	Inner West Council
2116	Pyrus calleryana	1	5	2	Fair	Fair	150	2	1.5	Low		Addison Road	Inner West Council
2117	Fraxinus griffithii	1	5	5	Fair	Fair	150	2	1.5	Medium		Agar Street	Inner West Council
2118	Tristaniopsis laurina	1	4	4	Fair	Fair	200	2.4	1.683371515	Medium		Agar Street	Inner West Council
2119	Lagerstroemia indica	1	5	5	Fair	Fair	100	2	1.5	Low		Agar Street	Inner West Council
2120	Tristaniopsis laurina	1	5	5	Fair	Fair	150	2	1.5	Medium		Agar Street	Inner West Council
2121	Fraxinus griffithii	1	5	5	Fair	Fair	200	2.4	1.683371515	Medium		Agar Street	Inner West Council
2122	Fraxinus griffithii	1	5	4	Fair	Fair	150	2	1.5	Low		Agar Street	Inner West Council
2123	Fraxinus griffithii	1	3	3	Fair	Fair	100	2	1.5	Low		Agar Street	Inner West Council
2124	Callistemon viminalis	1	7	4	Fair	Fair	300	3.6	1.995897815	Medium		Agar Street	Inner West Council
2125	Fraxinus griffithii	1	5	4	Fair	Fair	100	2	1.5	Low		Agar Street	Inner West Council
2126	Callistemon viminalis	1	9	6	Fair	Fair	300	3.6	1.995897815	Medium		Agar Street	Inner West Council
2127	Fraxinus griffithii	1	6	5	Fair	Fair	200	2.4	1.683371515	Medium		Agar Street	Inner West Council
2128	M. Bracteacta	1	6	6	Fair	Fair	250	3	1.848766996	Medium		Agar Street	Inner West Council
2129	Fraxinus griffithii	1	5	6	Fair	Fair	200	2.4	1.683371515	Medium		Agar Street	Inner West Council
2130	Lagerstroemia indica	1	3	2	Fair	Fair	100	2	1.5	Low		Agar Street	Inner West Council
2131	Melaleuca armillaris	1	10	12	Fair	Fair	550	6.6	2.574540365	Medium		Agar Street	Inner West Council
2132	Tristaniopsis laurina	1	9	8	Fair	Fair	300	3.6	1.995897815	Medium		Agar Street	Inner West Council
2133	Fraxinus griffithii	1	4	4	Fair	Fair	150	2	1.5	Medium		Agar Street	Inner West Council
2134	Lagerstroemia indica	1	3	4	Fair	Fair	100	2	1.5	Low		Agar Street	Inner West Council
2135	Fraxinus griffithii	1	3	1	Fair	Fair	100	2	1.5	Low		Agar Street	Inner West Council
2136	Lagerstroemia indica	1	5	4	Fair	Fair	100	2	1.5	Low		Agar Street	Inner West Council
2137	Fraxinus griffithii	1	6	5	Fair	Fair	200	2.4	1.683371515	Medium		Agar Street	Inner West Council
2138	Tristaniopsis laurina	1	10	8	Fair	Fair	350	4.2	2.129393649	Medium		Agar Street	Inner West Council
2139	Leptospermum petersonii	1	7	7	Fair	Fair	300	3.6	1.995897815	Medium		Agar Street	Inner West Council
2140	Fraxinus griffithii	1	5	4	Fair	Fair	200	2.4	1.683371515	Medium		Agar Street	Inner West Council
2141	M. Bracteacta	1	10	10	Fair	Fair	350	4.2	2.129393649	Medium		Agar Street	Inner West Council
2142	Tristaniopsis laurina	1	10	7	Fair	Fair	250	3	1.848766996	Medium		Agar Street	Inner West Council
2143	Fraxinus griffithii	1	4	3	Fair	Fair	100	2	1.5	Low		Agar Street	Inner West Council
2144	Hibiscus sp.	1	7	6	Fair	Fair	300	3.6	1.995897815	Medium		Agar Street	Inner West Council
2145	Hibiscus sp.	1	7	5	Fair	Fair	250	3	1.848766996	Medium		Agar Street	Inner West Council
2146	Fraxinus griffithii	1	5	5	Fair	Fair	150	2	1.5	Low		Agar Street	Inner West Council
2147	Ficus benjamina	1	6	6	Fair	Fair	200	2.4	1.683371515	Medium		Agar Street	Inner West Council
2148	Callistemon viminalis	1	5	7	Fair	Fair	350	4.2	2.129393649	Medium		Agar Street	Inner West Council
2149	Tristaniopsis laurina	1	6	5	Fair	Fair	200	2.4	1.683371515	Medium		Agar Street	Inner West Council
2150	Tristaniopsis laurina	1	7	6	Fair	Fair	250	3	1.848766996	Medium		Agar Street	Inner West Council
2151	Fraxinus raywood	1	5	7	Fair	Fair	250	3	1.848766996	Medium		Agar Street	Inner West Council
2152	Fraxinus griffithii	1	3	3	Fair	Fair	100	2	1.5	Medium		Agar Street	Inner West Council
2153	Pyrus calleryana	1	5	2	Good	Fair	350	4.2	2.129393649	Medium		Addison Road	Inner West Council
2154	Pistachia chinensis	1	8	8	Fair	Fair	300	3.6	1.995897815	Medium		Agar Street	Inner West Council
2155	Fraxinus raywood	1	10	10	Fair	Fair	300	3.6	1.995897815	Medium		Agar Street	Inner West Council
2156	Melia azedarah	1	11	9	Fair	Poor	400	4.8	2.252229135	Medium		Agar Street	Inner West Council
2157	Tristaniopsis laurina	1	8	4	Fair	Fair	150	2	1.5	Low		Agar Street	Inner West Council
2158	Fraxinus griffithii	1	4	3	Fair	Fair	150	2	1.5	Medium		Newington Road	Inner West Council

2159	Pyrus calleryana	1	5	2	Good	Fair	350	4.2	2.129393649	Medium		Addison Road	Inner West Council
2160	Pyrus calleryana	1	5	2	Good	Fair	350	4.2	2.129393649	Medium		Addison Road	Inner West Council
2161	Tristaniopsis laurina	1	6	6	Fair	Fair	200	2.4	1.683371515	Medium		Newington Road	Inner West Council
2162	Syzygium luehmannii	1	4	2	Fair	Fair	100	2	1.5	Low		Newington Road	Inner West Council
2163	Pyrus calleryana	1	5	2	Good	Fair	350	4.2	2.129393649	Medium		Addison Road	Inner West Council
2164	Pyrus calleryana	1	5	2	Good	Fair	350	4.2	2.129393649	Medium		Addison Road	Inner West Council
2165	Pyrus calleryana	1	5	2	Good	Fair	350	4.2	2.129393649	Medium		Addison Road	Inner West Council
2166	M. Bracteacta	1	11	12	Fair	Fair	550	6.6	2.574540365	Medium		Newington Road	Inner West Council
2167	Syzygium luehmannii	1	4	2	Fair	Fair	100	2	1.5	Low		Newington Road	Inner West Council
2168	M. Bracteacta	1	12	10	Fair	Fair	350	4.2	2.129393649	Medium		Newington Road	Inner West Council
2169	Pyrus calleryana	1	5	2	Good	Fair	350	4.2	2.129393649	Medium		Addison Road	Inner West Council
2170	M. Bracteacta	1	12	12	Fair	Fair	550	6.6	2.574540365	Medium		Newington Road	Inner West Council
2171	Pyrus calleryana	1	5	2	Good	Fair	350	4.2	2.129393649	Medium		Addison Road	Inner West Council
2172	Fraxinus griffithii	1	3	2	Poor	Fair	100	2	1.5	Low		Newington Road	Inner West Council
2173	Pyrus calleryana	1	5	2	Good	Fair	350	4.2	2.129393649	Medium		Addison Road	Inner West Council
2174	M. Bracteacta	1	11	7	Fair	Poor	400	4.8	2.252229135	Medium		Newington Road	Inner West Council
2175	Callistemon viminalis	1	10	5	Fair	Fair	300	3.6	1.995897815	Medium		Newington Road	Inner West Council
2176	Leptospermum petersonii	1	3	1	Fair	Fair	100	2	1.5	Low		Newington Road	Inner West Council
2177	Melaleuca armillaris	1	9	10	Fair	Fair	450	5.4	2.366446179	Medium		Newington Road	Inner West Council
2178	Leptospermum petersonii	1	6	5	Fair	Fair	150	2	1.5	Low		Newington Road	Inner West Council
2179	M. Bracteacta	1	4	3	Fair	Fair	100	2	1.5	Low		Newington Road	Inner West Council
2180	Syzygium luehmannii	1	3	1	Fair	Fair	100	2	1.5	Low		Newington Road	Inner West Council
2181	M. Bracteacta	1	10	10	Fair	Fair	450	5.4	2.366446179	Low		Newington Road	Inner West Council
2182	Syzygium luehmannii	1	4	2	Fair	Fair	100	2	1.5	Low		Newington Road	Inner West Council
2183	Leptospermum petersonii	1	9	8	Fair	Poor	250	3	1.848766996	Medium		Newington Road	Inner West Council
2184	Eucalyptus nicholii	1	7	2	Good	Fair	450	5.4	2.366446179	Medium		Addison Road	Inner West Council
2185	M. Bracteacta	1	9	10	Fair	Fair	500	6	2.473516306	Medium		Newington Road	Inner West Council
2186	Fraxinus raywood	1	4	2	Good	Fair	350	4.2	2.129393649	Medium		Addison Road	Inner West Council
2187	M. Bracteacta	1	9	10	Fair	Poor	400	4.8	2.252229135	Medium	Mechanical damage	Newington Road	Inner West Council
2188	Fraxinus raywood	1	4	2	Good	Fair	350	4.2	2.129393649	Medium		Addison Road	Inner West Council
2189	M. Bracteacta	1	9	5	Poor	Poor	350	4.2	2.129393649	Low	Tear out	Newington Road	Inner West Council
2190	Syzygium luehmannii	1	3	2	Fair	Poor	100	2	1.5	Low		Newington Road	Inner West Council
2191	M. Bracteacta	1	4	3	Poor	Fair	100	2	1.5	Low		Newington Road	Inner West Council
2192	Fraxinus raywood	1	9	3	Good	Fair	350	4.2	2.129393649	Medium		Addison Road	Inner West Council
2193	M. Bracteacta	1	10	12	Fair	Fair	450	5.4	2.366446179	Medium		Newington Road	Inner West Council
2194	Callistemon viminalis	1	7	5	Fair	Fair	250	3	1.848766996	Medium		Newington Road	Inner West Council
2195	Fraxinus raywood	1	7	3	Fair	Poor	350	4.2	2.129393649	Low		Addison Road	Inner West Council
2196	Callistemon viminalis	1	7	7	Fair	Fair	300	3.6	1.995897815	Medium		Newington Road	Inner West Council
2197	M. Bracteacta	1	4	2	Fair	Fair	100	2	1.5	Low		Newington Road	Inner West Council
2198	Callistemon viminalis	1	7	6	Fair	Fair	300	3.6	1.995897815	Medium		Newington Road	Inner West Council
2199	Leptospermum petersonii	1	4	3	Fair	Fair	100	2	1.5	Low		Newington Road	Inner West Council
2200	Leptospermum petersonii	1	3	3	Fair	Fair	100	2	1.5	Low		Newington Road	Inner West Council
2201	M. Bracteacta	1	10	10	Fair	Fair	450	5.4	2.366446179	Medium		Newington Road	Inner West Council
2202	M. Bracteacta	1	3	1	Fair	Fair	100	2	1.5	Low		Newington Road	Inner West Council
2203	Callistemon viminalis	1	7	8	Fair	Fair	250	3	1.848766996	Medium		Newington Road	Inner West Council
2204	M. Bracteacta	1	10	10	Fair	Fair	350	4.2	2.129393649	Medium		Newington Road	Inner West Council
2205	Callistemon viminalis	1	8	7	Fair	Fair	300	3.6	1.995897815	Medium		Newington Road	Inner West Council
2206	M. Bracteacta	1	9	9	Fair	Fair	450	5.4	2.366446179	Medium		Newington Road	Inner West Council
2207	M. Bracteacta	1	4	3	Fair	Fair	100	2	1.5	Low		Newington Road	Inner West Council
2208	Pistachia chinensis	1	4	2	Fair	Fair	150	2	1.5	Low		Newington Road	Inner West Council
2209	Leptospermum petersonii	1	3	2	Fair	Fair	100	2	1.5	Low		Newington Road	Inner West Council
2210	M. Bracteacta	1	12	10	Fair	Fair	400	4.8	2.252229135	Medium		Newington Road	Inner West Council
2211	M. Bracteacta	1	8	5	Fair	Fair	450	5.4	2.366446179	Medium		Newington Road	Inner West Council
2212	Leptospermum petersonii	1	4	3	Fair	Fair	100	2	1.5	Low		Newington Road	Inner West Council
2213	M. Bracteacta	1	9	9	Fair	Fair	350	4.2	2.129393649	Medium		Newington Road	Inner West Council
2214	M. Bracteacta	1	9	8	Fair	Poor	400	4.8	2.252229135	Medium		Newington Road	Inner West Council
2215	Callistemon viminalis	1	6	5	Fair	Fair	200	2.4	1.683371515	Low		Newington Road	Inner West Council
2216	Elaeocarpus reticulatus	1	7	7	Fair	Fair	200	2.4	1.683371515	Medium		Newington Road	Inner West Council
2217	Callistemon viminalis	1	8	7	Fair	Fair	300	3.6	1.995897815	Medium		Newington Road	Inner West Council
2218	M. Bracteacta	1	10	10	Fair	Fair	450	5.4	2.366446179	Medium		Newington Road	Inner West Council
2219	Picconia excela	1	7	6	Fair	Fair	200	2.4	1.683371515	Medium		Newington Road	Inner West Council
2220	Fraxinus griffithii	1	8	8	Fair	Fair	300	3.6	1.995897815	Medium		Newington Road	Inner West Council

2221	Leptospermum petersonii	1	8	4	Fair	Fair	100	2	1.5	Low		Newington Road	Inner West Council
2222	Leptospermum petersonii	1	4	3	Fair	Fair	100	2	1.5	Medium		Newington Road	Inner West Council
2223	Acmena smithii	1	8	6	Fair	Poor	200	2.4	1.683371515	Medium		Newington Road	Inner West Council
2224	Leptospermum petersonii	1	7	5	Fair	Fair	300	3.6	1.995897815	Medium		Newington Road	Inner West Council
2225	Tristaniopsis laurina	1	5	3	Good	Fair	300	3.6	1.995897815	Medium		Enmore Road	Inner West Council
2226	Leptospermum petersonii	1	7	7	Fair	Fair	300	3.6	1.995897815	Medium		Newington Road	Inner West Council
2227	Fraxinus griffithii	1	8	6	Fair	Fair	200	2.4	1.683371515	Medium		Newington Road	Inner West Council
2228	Lagunaria patersonii	1	8	2	Good	Poor	300	3.6	1.995897815	Medium		Enmore Road	Inner West Council
2229	Tristaniopsis laurina	1	4	2	Good	Fair	250	3	1.848766996	Medium		Enmore Road	Inner West Council
2230	Leptospermum petersonii	1	3	2	Fair	Fair	100	2	1.5	Low		Newington Road	Inner West Council
2231	Lagunaria patersonii	1	7	2	Good	Poor	300	3.6	1.995897815	High		Enmore Road	Inner West Council
2232	M. Bracteacta	1	9	10	Fair	Fair	450	5.4	2.366446179	Medium		Newington Road	Inner West Council
2233	M. Bracteacta	1	11	10	Fair	Fair	400	4.8	2.252229135	Medium		Newington Road	Inner West Council
2234	Callistemon viminalis	1	8	8	Fair	Fair	350	4.2	2.129393649	Medium		Newington Road	Inner West Council
2235	Tristaniopsis laurina	1	7	6	Fair	Fair	250	3	1.848766996	Medium		Enmore Road	Inner West Council
2236	M. Bracteacta	1	4	2	Fair	Fair	100	2	1.5	Low		Newington Road	Inner West Council
2237	Tristaniopsis laurina	1	6	7	Fair	Fair	250	3	1.848766996	Medium		Enmore Road	Inner West Council
2238	Lagunaria patersonii	1	8	6	Fair	Fair	350	4.2	2.129393649	Medium		Enmore Road	Inner West Council
2239	M. Bracteacta	1	8	8	Fair	Fair	300	3.6	1.995897815	Medium		Newington Road	Inner West Council
2240	Acmena smithii	1	6	6	Fair	Fair	150	2	1.5	Medium		Enmore Road	Inner West Council
2241	Lagunaria patersonii	1	8	5	Fair	Fair	250	3	1.848766996	Medium		Enmore Road	Inner West Council
2242	Callistemon viminalis	1	5	6	Fair	Fair	200	2.4	1.683371515	Medium		Enmore Road	Inner West Council
2243	M. Bracteacta	1	11	10	Fair	Fair	500	6	2.473516306	Medium		Newington Road	Inner West Council
2244	Acmena smithii	1	6	5	Fair	Fair	200	2.4	1.683371515	Medium		Enmore Road	Inner West Council
2245	Tristaniopsis laurina	1	3	3	Poor	Poor	100	2	1.5	Low	Borers	Enmore Road	Inner West Council
2246	Lagunaria patersonii	1	9	5	Fair	Fair	200	2.4	1.683371515	Medium		Enmore Road	Inner West Council
2247	Tristaniopsis laurina	1	3	4	Fair	Poor	100	2	1.5	Low	Borers	Enmore Road	Inner West Council
2248	M. Bracteacta	1	12	12	Fair	Fair	500	6	2.473516306	Medium		Newington Road	Inner West Council
2249	Callistemon viminalis	1	4	5	Fair	Fair	150	2	1.5	Low		Enmore Road	Inner West Council
2250	Leptospermum petersonii	1	4	3	Fair	Fair	100	2	1.5	Low		Newington Road	Inner West Council
2249	Callistemon viminalis	1	4	5	Fair	Fair	150	2	1.5	Low		Enmore Road	Inner West Council
2250	Leptospermum petersonii	1	4	3	Fair	Fair	100	2	1.5	Low		Newington Road	Inner West Council
2251	Leptospermum petersonii	1	4	3	Fair	Fair	100	2	1.5	Low		Newington Road	Inner West Council
2252	Callistemon viminalis	1	3	3	Fair	Fair	100	2	1.5	Low		Enmore Road	Inner West Council
2253	M. Bracteacta	1	7	7	Fair	Fair	400	4.8	2.252229135	Medium		Scouller Street	Inner West Council
2254	Corymbia eximia	1	7	4	Good	Good	200	2.4	1.683371515	Medium		Scouller Street	Inner West Council
2255	Acmena smithii	1	6	6	Fair	Fair	200	2.4	1.683371515	Medium		Enmore Road	Inner West Council
2256	Acmena smithii	1	5	6	Fair	Fair	200	2.4	1.683371515	Medium		Enmore Road	Inner West Council
2257	M. Bracteacta	1	7	7	Fair	Poor	350	4.2	2.129393649	Medium	Mechanical damage	Scouller Street	Inner West Council
2258	Elaeocarpus reticulatus	1	7	6	Fair	Fair	200	2.4	1.683371515	Medium		Scouller Street	Inner West Council
2259	Elaeocarpus reticulatus	1	3	3	Fair	Poor	150	2	1.5	Low		Scouller Street	Inner West Council
2260	M. Bracteacta	1	7	7	Fair	Fair	400	4.8	2.252229135	Medium		Scouller Street	Inner West Council
2261	Psydium sp.	1	3	3	Fair	Poor	100	2	1.5	Low		Scouller Street	Inner West Council
2262	Elaeocarpus reticulatus	1	3	2	Poor	Fair	100	2	1.5	Low		Scouller Street	Inner West Council
2263	M. Bracteacta	1	7	6	Fair	Fair	350	4.2	2.129393649	Medium		Scouller Street	Inner West Council
2264	Eriobotrya japonica	1	6	6	Fair	Fair	150	2	1.5	Low		Scouller Street	Inner West Council
2265	M. Bracteacta	1	7	5	Fair	Fair	300	3.6	1.995897815	Medium		Scouller Street	Inner West Council
2266	Eriobotrya japonica	1	5	5	Fair	Fair	200	2.4	1.683371515	Low		Scouller Street	Inner West Council
2267	M. Bracteacta	1	8	7	Fair	Fair	350	4.2	2.129393649	Medium		Scouller Street	Inner West Council
2268	Elaeocarpus reticulatus	1	7	3	Fair	Fair	200	2.4	1.683371515	Medium		Scouller Street	Inner West Council
2269	M. Bracteacta	1	8	7	Poor	Poor	300	3.6	1.995897815	Low	Mechanical damage	Scouller Street	Inner West Council
2270	M. Bracteacta	1	8	9	Fair	Fair	350	4.2	2.129393649	Medium		Scouller Street	Inner West Council
2271	M. Bracteacta	1	7	6	Fair	Fair	300	3.6	1.995897815	Medium		Scouller Street	Inner West Council
2272	M. Bracteacta	1	9	9	Fair	Fair	350	4.2	2.129393649	Medium	Ivy on trunk	Scouller Street	Inner West Council
2273	M. Bracteacta	1	9	9	Fair	Fair	400	4.8	2.252229135	Medium		Scouller Street	Inner West Council
2274	Syzygium luehmannii	1	4	2	Fair	Fair	100	2	1.5	Low		Scouller Street	Inner West Council
2275	Callistemon viminalis	1	7	7	Fair	Fair	350	4.2	2.129393649	Medium		Scouller Street	Inner West Council
2276	Ulmus parvifolia	1	4	6	Fair	Fair	200	2.4	1.683371515	Low		Scouller Street	Inner West Council
2277	M. Bracteacta	1	9	8	Fair	Fair	400	4.8	2.252229135	Medium		Scouller Street	Inner West Council
2278	M. Bracteacta	1	9	9	Fair	Fair	400	4.8	2.252229135	Medium		Scouller Street	Inner West Council
2279	Populus nigra	1	14	5	Fair	Poor	650	7.8	2.761664934	Low		Scouller Street	Inner West Council
2280	M. Bracteacta	1	7	9	Fair	Fair	350	4.2	2.129393649	Medium		Scouller Street	Inner West Council
2281	M. Bracteacta	1	7	7	Fair	Fair	350	4.2	2.129393649	Medium		Scouller Street	Inner West Council
2282	M. Bracteacta	1	8	8	Fair	Fair	500	6	2.473516306	Medium		Scouller Street	Inner West Council

2283	M. Bracteacta	1	8	7	Fair	Fair	350	4.2	2.129393649	Medium		Scouller Street	Inner West Council
2284	M. Bracteacta	1	7	6	Fair	Fair	300	3.6	1.995897815	Medium		Scouller Street	Inner West Council
2285	Tristaniopsis laurina	1	5	3	Good	Fair	300	3.6	1.995897815	Medium		Llewellyn Street	Inner West Council
2286	M. Bracteacta	1	8	7	Fair	Fair	400	4.8	2.252229135	Medium		Scouller Street	Inner West Council
2287	M. Bracteacta	1	8	8	Fair	Fair	500	6	2.473516306	Medium		Scouller Street	Inner West Council
2288	Callistemon viminalis	1	6	3	Fair	Poor	400	4.8	2.252229135	Medium		Llewellyn Street	Inner West Council
2289	Acacia sp.	1	5	5	Fair	Fair	100	2	1.5	Low		Scouller Street	Inner West Council
2290	Lophostemon confertus	1	6	6	Fair	Fair	300	3.6	1.995897815	Medium		Juliett Street	Inner West Council
2291	Lagerstroemia indica	1	7	4	Fair	Fair	250	3	1.848766996	Medium		Juliett Street	Inner West Council
2292	Lophostemon confertus	1	10	7	Fair	Fair	350	4.2	2.129393649	Medium		Juliett Street	Inner West Council
2293	Jacaranda mimosifolia	1	8	10	Fair	Fair	350	4.2	2.129393649	Medium		Juliett Street	Inner West Council
2294	Ulmus parvifolia	1	7	9	Good	Good	300	3.6	1.995897815	Medium		Juliett Street	Inner West Council
2295	Lophostemon confertus	1	4	3	Poor	Poor	100	2	1.5	Low		Juliett Street	Inner West Council
2296	Tristaniopsis laurina	1	4	2	Fair	Fair	250	3	1.848766996	Medium		Llewellyn Street	Inner West Council
2297	Lophostemon confertus	1	3	2	Poor	Poor	150	2	1.5	Low		Juliett Street	Inner West Council
2298	Tristaniopsis laurina	1	5	3	Good	Good	500	6	2.473516306	High		Llewellyn Street	Inner West Council
2299	Lophostemon confertus	1	5	5	Fair	Fair	200	2.4	1.683371515	Medium		Juliett Street	Inner West Council
2300	Lophostemon confertus	1	3	3	Poor	Fair	100	2	1.5	Low		Juliett Street	Inner West Council
2301	Lophostemon confertus	1	4	3	Poor	Fair	100	2	1.5	Other		Juliett Street	Inner West Council
2302	Lagerstroemia indica	1	4	4	Fair	Fair	100	2	1.5	Low		Juliett Street	Inner West Council
2303	Tristaniopsis laurina	1	4	2	Poor	Fair	350	4.2	2.129393649	Low		Llewellyn Street	Inner West Council
2304	Lagerstroemia indica	1	6	7	Good	Fair	200	2.4	1.683371515	Medium		Juliett Street	Inner West Council
2305	Callistemon viminalis	1	6	3	Fair	Poor	450	5.4	2.366446179	Medium		Llewellyn Street	Inner West Council
2306	Lophostemon confertus	1	10	10	Fair	Fair	550	6.6	2.574540365	Medium		Juliett Street	Inner West Council
2307	Lophostemon confertus	1	9	5	Fair	Fair	250	3	1.848766996	Medium		Juliett Street	Inner West Council
2308	Callistemon viminalis	1	8	7	Fair	Fair	300	3.6	1.995897815	Medium		Juliett Street	Inner West Council
2309	Lophostemon confertus	1	6	6	Fair	Fair	200	2.4	1.683371515	Medium		Juliett Street	Inner West Council
2310	Lophostemon confertus	1	15	13	Good	Good	800	9.6	3.013319419	High		Juliett Street	Inner West Council
2311	Lophostemon confertus	1	10	8	Fair	Fair	450	5.4	2.366446179	Medium		Juliett Street	Inner West Council
2312	Tristaniopsis laurina	1	5	3	Fair	Fair	600	7.2	2.670366684	Medium		Llewellyn Street	Inner West Council
2313	Callistemon viminalis	1	6	3	Fair	Poor	450	5.4	2.366446179	Medium		Llewellyn Street	Inner West Council
2314	Lophostemon confertus	1	6	5	Poor	Fair	200	2.4	1.683371515	Low		Juliett Street	Inner West Council
2315	Lagerstroemia indica	1	4	2	Fair	Fair	100	2	1.5	Low		Juliett Street	Inner West Council
2316	Callistemon viminalis	1	6	3	Fair	Poor	450	5.4	2.366446179	Medium		Llewellyn Street	Inner West Council
2317	Lophostemon confertus	1	10	11	Fair	Fair	500	6	2.473516306	Medium	Ivy on trunk	Juliett Street	Inner West Council
2318	Lagerstroemia indica	1	4	2	Fair	Fair	100	2	1.5	Low		Juliett Street	Inner West Council
2319	Lophostemon confertus	1	10	11	Fair	Fair	650	7.8	2.761664934	High		Juliett Street	Inner West Council
2320	Lophostemon confertus	1	6	6	Poor	Fair	300	3.6	1.995897815	Medium		Llewellyn Street	Inner West Council
2321	Callistemon viminalis	1	4	3	Good	Fair	450	5.4	2.366446179	Medium		Llewellyn Street	Inner West Council
2322	Lophostemon confertus	1	10	9	Fair	Fair	600	7.2	2.670366684	Medium		Juliett Street	Inner West Council
2323	Lagerstroemia indica	1	5	3	Fair	Fair	100	2	1.5	Low		Juliett Street	Inner West Council
2324	Lophostemon confertus	1	9	6	Fair	Fair	350	4.2	2.129393649	Medium		Llewellyn Street	Inner West Council
2325	Callistemon viminalis	1	5	3	Fair	Poor	400	4.8	2.252229135	Medium		Llewellyn Street	Inner West Council
2326	Callistemon viminalis	1	5	3	Fair	Poor	400	4.8	2.252229135	Medium		Llewellyn Street	Inner West Council
2327	Callistemon viminalis	1	6	3	Fair	Poor	350	4.2	2.129393649	Medium		Llewellyn Street	Inner West Council
2328	Callistemon viminalis	1	6	3	Fair	Poor	350	4.2	2.129393649	Medium		Llewellyn Street	Inner West Council
2329	Callistemon viminalis	1	5	3	Good	Fair	350	4.2	2.129393649	Medium		Edgeware Road	Inner West Council
2331	Waterhousea floribunda	1	8	3	Good	Fair	400	4.8	2.252229135	Medium		Edgeware Road	Inner West Council
2332	Waterhousea floribunda	1	8	3	Good	Fair	400	4.8	2.252229135	Medium		Edgeware Road	Inner West Council
2333	Melaleuca armillaris	1	5	2	Fair	Fair	350	4.2	2.129393649	Medium		Edgeware Road	Inner West Council
2334	Waterhousea floribunda	1	10	3	Good	Fair	500	6	2.473516306	Medium		Edgeware Road	Inner West Council
2335	Tristaniopsis laurina	1	4	2	Fair	Fair	200	2.4	1.683371515	Medium		Edgeware Road	Inner West Council
2336	Waterhousea floribunda	1	10	3	Good	Fair	500	6	2.473516306	Medium		Edgeware Road	Inner West Council
2337	Waterhousea floribunda	1	10	3	Good	Fair	500	6	2.473516306	Medium		Edgeware Road	Inner West Council
2338	Tristaniopsis laurina	1	4	2	Fair	Fair	200	2.4	1.683371515	Medium		Edgeware Road	Inner West Council
2339	Melaleuca quinquenervia	1	5	3	Good	Fair	500	6	2.473516306	Medium		Edgeware Road	Inner West Council
2340	Melaleuca quinquenervia	1	8	2	Fair	Fair	700	8.4	2.848974438	Medium		Edgeware Road	Inner West Council
2341	Waterhousea floribunda	1	10	3	Poor	Fair	350	4.2	2.129393649	Medium		Edgeware Road	Inner West Council
2342	Waterhousea floribunda	1	10	3	Poor	Fair	350	4.2	2.129393649	Medium		Edgeware Road	Inner West Council
2343	Waterhousea floribunda	1	11	3	Fair	Fair	450	5.4	2.366446179	Medium		Edgeware Road	Inner West Council
2344	Callistemon viminalis	1	5	3	Fair	Fair	400	4.8	2.252229135	Medium		Edgeware Road	Inner West Council
2345	Lophostemon confertus	1	12	5	Good	Good	650	7.8	2.761664934	High		Edgeware Road	Inner West Council

2346	Lophostemon confertus	1	10	5	Good	Good	750	9	2.932736919	High		Edgeware Road	Inner West Council
2347	Eucalyptus torellina	1	12	5	Good	Good	700	8.4	2.848974438	High		Edgeware Road	Inner West Council
2348	Lophostemon confertus	1	12	5	Good	Good	800	9.6	3.013319419	High		Edgeware Road	Inner West Council
2349	Melaleuca quinquenervia	1	10	5	Fair	Poor	700	8.4	2.848974438	Medium		Edgeware Road	Inner West Council
2350	Melaleuca quinquenervia	1	9	3	Fair	Fair	550	6.6	2.574540365	Medium		Edgeware Road	Inner West Council
2351	Lophostemon confertus	1	9	4	Fair	Fair	800	9.6	3.013319419	Medium		Edgeware Road	Inner West Council
2352	Waterhousea floribunda	1	8	2	Good	Fair	350	4.2	2.129393649	Medium		Edgeware Road	Inner West Council
2353	Melaleuca quinquenervia	1	9	3	Fair	Fair	600	7.2	2.670366684	Medium		Edgeware Road	Inner West Council
2354	Waterhousea floribunda	1	8	2	Good	Fair	350	4.2	2.129393649	Medium		Edgeware Road	Inner West Council
2355	Waterhousea floribunda	1	8	2	Good	Fair	350	4.2	2.129393649	Medium		Edgeware Road	Inner West Council
2356	Waterhousea floribunda	1	7	3	Good	Good	400	4.8	2.252229135	Medium		Edgeware Road	Inner West Council
2357	Ficus microcarpa	1	18	19	Good	Good	1430	15	3.845816085	High	Highly significant	Railway Parade	Inner West Council
2358	Lophostemon confertus	1	12	6	Good	Good	800	9.6	3.013319419	High		Edgeware Road	Inner West Council
2359	Lophostemon confertus	1	12	6	Good	Fair	750	9	2.932736919	Medium		Edgeware Road	Inner West Council
2360	Lophostemon confertus	1	10	5	Good	Good	600	7.2	2.670366684	High		Edgeware Road	Inner West Council
2361	Waterhousea floribunda	1	9	3	Good	Fair	450	5.4	2.366446179	Medium		Edgeware Road	Inner West Council
2362	Araucaria cunninghamii	1	6	4	Good	Good	150	2	1.5	Medium		Edgeware Road	Inner West Council
2363	Melaleuca armillaris	1	6	8	Fair	Fair	250	3	1.848766996	Medium		Edgeware Road	Inner West Council
2364	Melaleuca armillaris	1	4	2	Good	Fair	300	3.6	1.995897815	Medium		Edgeware Road	Inner West Council
2366	Melaleuca armillaris	1	4	2	Good	Fair	300	3.6	1.995897815	Medium		Edgeware Road	Inner West Council
2367	Syzygium australe	1	10	6	Good	Good	300	3.6	1.995897815	Medium		Edgeware Road	Inner West Council
2368	Melaleuca armillaris	1	4	2	Good	Fair	300	3.6	1.995897815	Medium		Edgeware Road	Inner West Council
2369	Melaleuca armillaris	1	5	6	Fair	Fair	250	3	1.848766996	Low		Edgeware Road	Inner West Council
2370	Syzygium australe	1	10	5	Good	Good	250	3	1.848766996	Medium		Edgeware Road	Inner West Council
2371	Syzygium australe	1	9	6	Good	Good	250	3	1.848766996	Medium		Edgeware Road	Inner West Council
2372	Fraxinus griffithii	1	5	4	Fair	Fair	150	2	1.5	Low		Edgeware Road	Inner West Council
2373	Acacia sp.	1	8	7	Fair	Fair	300	3.6	1.995897815	Low	In Rail corridor	Edgeware Road (Rail corridor)	Inner West Council
2374	Acacia sp.	1	6	8	Fair	Fair	300	3.6	1.995897815	Low		Edgeware Road (Rail corridor)	Inner West Council
2375	Acacia sp.	1	8	6	Poor	Poor	200	2.4	1.683371515	Low	Tree is dead	Edgeware Road (Rail corridor)	Inner West Council
2376	Acacia sp.	1	9	8	Fair	Fair	300	3.6	1.995897815	Low		Edgeware Road (Rail corridor)	Inner West Council
2377	Acacia sp.	1	7	8	Fair	Fair	300	3.6	1.995897815	Low		Edgeware Road (Rail corridor)	Inner West Council
2378	Casuarina glauca	1	10	3	Good	Good	550	6.6	2.574540365	Medium		May Street	Inner West Council
2379	Casuarina glauca	1	10	3	Good	Good	550	6.6	2.574540365	Medium		May Street	Inner West Council
2380	Casuarina glauca	1	10	3	Good	Good	550	6.6	2.574540365	Medium		May Street	Inner West Council
2381	Casuarina glauca	1	10	3	Good	Good	550	6.6	2.574540365	Medium		May Street	Inner West Council
2382	Casuarina glauca	1	10	3	Good	Good	550	6.6	2.574540365	Medium		May Street	Inner West Council
2383	Casuarina glauca	1	10	3	Good	Good	550	6.6	2.574540365	Medium		May Street	Inner West Council
2384	Casuarina glauca	1	10	3	Good	Good	550	6.6	2.574540365	Medium		May Street	Inner West Council
2385	Casuarina glauca	1	10	3	Good	Good	550	6.6	2.574540365	Medium		May Street	Inner West Council
2386	Casuarina glauca	1	10	3	Good	Good	550	6.6	2.574540365	Medium		May Street	Inner West Council
2387	Casuarina glauca	1	10	3	Good	Good	550	6.6	2.574540365	Medium		May Street	Inner West Council
2388	Lophostemon confertus	1	14	10	Fair	Fair	600	7.2	2.670366684	Medium		May Street	Inner West Council
2389	Lophostemon confertus	1	9	3	Good	Fair	650	7.8	2.761664934	Medium		May Street	Inner West Council
2390	Lophostemon confertus	1	9	4	Good	Poor	650	7.8	2.761664934	Medium		May Street	Inner West Council
2391	Fraxinus excelsior	1	5	3	Fair	Fair	400	4.8	2.252229135	Medium		May Street	Inner West Council
2392	Lophostemon confertus	1	9	4	Good	Fair	600	7.2	2.670366684	Medium		May Street	Inner West Council
2393	Fraxinus excelsior	1	7	4	Fair	Fair	500	6	2.473516306	Medium		May Street	Inner West Council
2394	Lophostemon confertus	1	7	4	Good	Fair	500	6	2.473516306	Medium		May Street	Inner West Council
2395	Fraxinus excelsior	1	5	2	Fair	Fair	400	4.8	2.252229135	Medium		May Street	Inner West Council
2396	Pyrus calleryana	1	5	2	Good	Fair	250	3	1.848766996	Medium		May Street	Inner West Council
2397	Fraxinus excelsior	1	5	2	Fair	Fair	300	3.6	1.995897815	Medium		May Street	Inner West Council
2398	Fraxinus raywood	1	4	2	Fair	Fair	350	4.2	2.129393649	Medium		May Street	Inner West Council
2399	Fraxinus raywood	1	4	2	Fair	Fair	350	4.2	2.129393649	Medium		May Street	Inner West Council
2400	Fraxinus excelsior	1	5	3	Fair	Fair	400	4.8	2.252229135	Medium		May Street	Inner West Council
2401	Fraxinus excelsior	1	5	3	Fair	Fair	400	4.8	2.252229135	Medium		May Street	Inner West Council
2402	Pyrus calleryana	1	4	2	Fair	Fair	200	2.4	1.683371515	Medium		May Street	Inner West Council
2403	Fraxinus excelsior	1	5	3	Fair	Fair	400	4.8	2.252229135	Medium		May Street	Inner West Council
2404	Ficus hillii	1	6	7	Fair	Fair	250	3	1.848766996	Medium		Barwon Park Road	Inner West Council
2405	Melaleuca armillaris	1	7	5	Good	Good	350	4.2	2.129393649	High		Barwon Park Road	Inner West Council
2406	Melaleuca armillaris	1	7	5	Good	Fair	400	4.8	2.252229135	Medium		Barwon Park Road	Inner West Council
2407	Melaleuca armillaris	1	8	5	Fair	Fair	300	3.6	1.995897815	Medium		Barwon Park Road	Inner West Council
2408	Ficus hillii	1	5	3	Fair	Fair	150	2	1.5	Low		Barwon Park Road	Inner West Council

2409	Ficus hillii	1	5	3	Poor	Fair	150	2	1.5	Low		Barwon Park Road	Inner West Council
2410	Lophostemon confertus	1	7	6	Fair	Fair	250	3	1.848766996	Medium		Barwon Park Road	Council of The City of Sydney
2411	Lophostemon confertus	1	5	3	Fair	Fair	150	2	1.5	Low		Barwon Park Road	Council of The City of Sydney
2412	Lophostemon confertus	1	6	4	Fair	Fair	100	2	1.5	Low		Barwon Park Road	Council of The City of Sydney
2413	Lophostemon confertus	1	3	3	Poor	Poor	250	3	1.848766996	Low	Pruned for wires	Barwon Park Road	Council of The City of Sydney
2414	Lophostemon confertus	1	4	3	Good	Fair	250	3	1.848766996	Medium		Barwon Park Road	Council of The City of Sydney
2415	Lophostemon confertus	1	3	4	Good	Poor	250	3	1.848766996	Low	Pruned for wires	Barwon Park Road	Council of The City of Sydney
2416	Lophostemon confertus	1	4	2	Good	Fair	200	2.4	1.683371515	Medium		Barwon Park Road	Council of The City of Sydney
2417	Populus sp.	1	5	3	Fair	Poor	150	2	1.5	Low		Sydney Park	Council of The City of Sydney
2418	Populus sp.	1	6	3	Fair	Poor	200	2.4	1.683371515	Low		Sydney Park	Council of The City of Sydney
2419	Lophostemon confertus	1	4	5	Good	Fair	400	4.8	2.252229135	Medium		Barwon Park Road	Council of The City of Sydney
2420	Syzygium paniculatum	1	10	5	Good	Good	450	5.4	2.366446179	High	Inside COS depot	Barwon Park Road	Council of The City of Sydney
2421	Populus sp.	1	7	4	Fair	Fair	200	2.4	1.683371515	Low		Sydney Park	Council of The City of Sydney
2422	Melaleuca quinquenervia	1	8	3	Fair	Poor	350	4.2	2.129393649	Low		Barwon Park Road	Council of The City of Sydney
2423	Lophostemon confertus	1	3	4	Good	Fair	400	4.8	2.252229135	Medium		Barwon Park Road	Council of The City of Sydney
2424	Lophostemon confertus	1	3	3	Fair	Fair	300	3.6	1.995897815	Medium		Barwon Park Road	Council of The City of Sydney
2425	Lophostemon confertus	1	8	6	Fair	Fair	500	6	2.473516306	Medium		Barwon Park Road	Council of The City of Sydney
2426	Lophostemon confertus	1	4	4	Fair	Poor	300	3.6	1.995897815	Low	Pruned for wires	Barwon Park Road	Council of The City of Sydney
2427	Lophostemon confertus	1	8	5	Fair	Fair	400	4.8	2.252229135	Medium		Barwon Park Road	Council of The City of Sydney
2428	Melaleuca quinquenervia	1	8	7	Good	Good	750	9	2.932736919	High		Barwon Park Road	Council of The City of Sydney
2429	Lophostemon confertus	1	9	4	Good	Fair	400	4.8	2.252229135	Medium		Barwon Park Road	Council of The City of Sydney
2430	Lophostemon confertus	1	6	5	Good	Fair	450	5.4	2.366446179	Medium	Pruned for wires	Barwon Park Road	Council of The City of Sydney
2431	Lophostemon confertus	1	9	6	Good	Fair	400	4.8	2.252229135	Medium		Barwon Park Road	Council of The City of Sydney
2432	Lophostemon confertus	1	4	3	Fair	Fair	350	4.2	2.129393649	Medium		Barwon Park Road	Council of The City of Sydney
2433	Lophostemon confertus	1	6	3	Good	Poor	350	4.2	2.129393649	Low		Barwon Park Road	Council of The City of Sydney
2434	Melaleuca quinquenervia	1	3	2	Fair	Poor	200	2.4	1.683371515	Low		Barwon Park Road	Council of The City of Sydney
2435	Melaleuca quinquenervia	1	5	3	Fair	Fair	300	3.6	1.995897815	Medium		Barwon Park Road	Council of The City of Sydney
2436	Lophostemon confertus	1	10	7	Good	Fair	550	6.6	2.574540365	Medium		Barwon Park Road	Council of The City of Sydney
2437	Lophostemon confertus	1	7	4	Good	Fair	400	4.8	2.252229135	Medium		Barwon Park Road	Council of The City of Sydney
2438	Alloxylon flammeum	1	5	4	Good	Fair	300	3.6	1.995897815	Medium		Barwon Park Road	Council of The City of Sydney
2439	Lophostemon confertus	1	8	5	Good	Good	400	4.8	2.252229135	High		Barwon Park Road	Council of The City of Sydney
2440	Lophostemon confertus	1	7	5	Good	Fair	400	4.8	2.252229135	Medium		Barwon Park Road	Council of The City of Sydney
2441	Lophostemon confertus	1	5	4	Good	Fair	350	4.2	2.129393649	Medium		Barwon Park Road	Council of The City of Sydney
2442	Lophostemon confertus	1	9	4	Poor	Fair	400	4.8	2.252229135	Low		Barwon Park Road	Council of The City of Sydney
2443	Lophostemon confertus	1	8	4	Good	Fair	400	4.8	2.252229135	Medium		Barwon Park Road	Council of The City of Sydney
2444	Melaleuca quinquenervia	1	9	5	Good	Fair	400	4.8	2.252229135	Medium		Barwon Park Road	Council of The City of Sydney
2445	Melaleuca quinquenervia	1	10	6	Fair	Fair	600	7.2	2.670366684	Medium		Barwon Park Road	Council of The City of Sydney
2446	Lophostemon confertus	1	9	5	Good	Fair	550	6.6	2.574540365	Medium		Barwon Park Road	Council of The City of Sydney
2447	Lophostemon confertus	1	6	4	Good	Fair	350	4.2	2.129393649	Medium		Barwon Park Road	Council of The City of Sydney
2448	Lophostemon confertus	1	4	3	Fair	Poor	100	2	1.5	Low		Barwon Park Road	Council of The City of Sydney
2449	Lophostemon confertus	1	6	3	Good	Fair	400	4.8	2.252229135	Medium		Barwon Park Road	Council of The City of Sydney
2450	Ficus microcarpa	1	5	5	Good	Fair	250	3	1.848766996	Medium		Barwon Park Road	Council of The City of Sydney
2451	Eucalyptus saligna	1	12	10	Good	Fair	650	7.8	2.761664934	High		Barwon Park Road	Council of The City of Sydney
2452	Ceiba speciosa	1	6	4	Good	Good	400	4.8	2.252229135	High		Barwon Park Road	Council of The City of Sydney
2453	Syzygium paniculatum	1	12	11	Good	Good	700	8.4	2.848974438	High	Inside COS depot	Barwon Park Road	Council of The City of Sydney
2454	Eucalyptus saligna	1	18	12	Good	Fair	600	7.2	2.670366684	Medium		Barwon Park Road	Council of The City of Sydney
2455	Lophostemon confertus	1	5	3	Good	Fair	300	3.6	1.995897815	Medium		Barwon Park Road	Council of The City of Sydney
2456	Eucalyptus pilularis	1	13	11	Good	Good	800	9.6	3.013319419	High		Barwon Park Road	Council of The City of Sydney
2457	Pyrus sp.	1	7	5	Good	Good	350	4.2	2.129393649	Medium		Barwon Park Road	Council of The City of Sydney
2458	Eucalyptus saligna	1	15	11	Good	Fair	500	6	2.473516306	Medium		Barwon Park Road	Council of The City of Sydney
2459	Acacia sp.	1	10	5	Poor	Poor	250	3	1.848766996	Low	Tree is dead	Sydney Park	Council of The City of Sydney
2460	Eucalyptus pilularis	1	11	9	Good	Good	500	6	2.473516306	High		Barwon Park Road	Council of The City of Sydney
2461	Lophostemon confertus	1	8	5	Good	Fair	400	4.8	2.252229135	Medium		Barwon Park Road	Council of The City of Sydney
2462	Lophostemon confertus	1	5	3	Good	Fair	400	4.8	2.252229135	Medium		Barwon Park Road	Council of The City of Sydney
2463	Eucalyptus saligna	1	18	11	Good	Good	600	7.2	2.670366684	High		Barwon Park Road	Council of The City of Sydney
2464	Melaleuca quinquenervia	1	8	6	Good	Fair	850	10.2	3.091030744	High		Barwon Park Road	Council of The City of Sydney
2465	Ficus hillii	1	8	7	Good	Fair	250	3	1.848766996	Medium		Sydney Park	Council of The City of Sydney
2466	Eucalyptus saligna	1	7	5	Good	Good	450	5.4	2.366446179	High		Barwon Park Road	Council of The City of Sydney
2467	Lophostemon confertus	1	4	3	Good	Fair	400	4.8	2.252229135	Medium		Barwon Park Road	Council of The City of Sydney
2468	Melaleuca quinquenervia	1	5	3	Fair	Fair	400	4.8	2.252229135	Medium		Barwon Park Road	Council of The City of Sydney
2469	Lophostemon confertus	1	6	3	Good	Fair	350	4.2	2.129393649	Medium		Barwon Park Road	Council of The City of Sydney
2470	Eucalyptus pilularis	1	13	5	Fair	Fair	350	4.2	2.129393649	Medium		Barwon Park Road	Council of The City of Sydney

2471	Lophostemon confertus	1	8	4	Good	Fair	600	7.2	2.670366684	Medium		Barwon Park Road	Council of The City of Sydney
2472	Lophostemon confertus	1	6	4	Good	Fair	350	4.2	2.129393649	Medium		Barwon Park Road	Council of The City of Sydney
2473	Caesalpinia ferrea	1	8	9	Good	Good	350	4.2	2.129393649	Medium		Barwon Park Road	Council of The City of Sydney
2474	Populus sp.	1	10	8	Good	Good	300	3.6	1.995897815	Medium		Sydney Park	Council of The City of Sydney
2475	Eucalyptus pilularis	1	18	16	Good	Good	500	6	2.473516306	High		Barwon Park Road	Council of The City of Sydney
2476	Gingko biloba	1	5	2	Fair	Fair	100	2	1.5	Low		Sydney Park	Council of The City of Sydney
2477	Melaleuca quinquenervia	1	9	9	Fair	Fair	700	8.4	2.848974438	Medium		Sydney Park	Council of The City of Sydney
2478	Gingko biloba	1	6	3	Good	Good	150	2	1.5	Low		Sydney Park	Council of The City of Sydney
2479	Lagerstroemia indica	1	4	3	Fair	Fair	100	2	1.5	Low		Sydney Park	Council of The City of Sydney
2480	Melaleuca armillaris	1	6	4	Poor	Poor	350	4.2	2.129393649	Low		Barwon Park Road	Council of The City of Sydney
2481	Melaleuca armillaris	1	6	4	Poor	Poor	350	4.2	2.129393649	Low		Barwon Park Road	Council of The City of Sydney
2482	Pyrus sp.	1	4	2	Good	Good	200	2.4	1.683371515	Medium		Sydney Park	Council of The City of Sydney
2483	Callistemon viminalis	1	3	3	Fair	Poor	200	2.4	1.683371515	Low		Barwon Park Road	Council of The City of Sydney
2484	Acacia sp.	1	10	3	Fair	Poor	200	2.4	1.683371515	Low		Sydney Park	Council of The City of Sydney
2485	Callistemon viminalis	1	3	3	Fair	Poor	200	2.4	1.683371515	Low		Barwon Park Road	Council of The City of Sydney
2486	Callistemon viminalis	1	3	3	Fair	Poor	200	2.4	1.683371515	Low		Barwon Park Road	Council of The City of Sydney
2487	Melaleuca quinquenervia	1	7	3	Good	Fair	450	5.4	2.366446179	Medium		Campbell Road	Council of The City of Sydney
2488	Eucalyptus species	1	8	5	Good	Good	100	2	1.5	Medium		Sydney Park	Council of The City of Sydney
2489	Toona ciliata	1	5	4	Poor	Fair	220	2.64	1.752124255	Medium		Sydney Park	Council of The City of Sydney
2490	Melaleuca quinquenervia	1	7	5	Fair	Fair	600	7.2	2.670366684	Medium		Campbell Road	Council of The City of Sydney
2491	Toons ciliata	1	5	4	Poor	Fair	250	3	1.848766996	Medium		Sydney Park	Council of The City of Sydney
2492	Harpullia pendula	1	7	6	Good	Good	150	2	1.5	Medium		Sydney Park	Council of The City of Sydney
2493	Melaleuca quinquenervia	1	4	2	Good	Fair	200	2.4	1.683371515	Medium		Sydney Park	Council of The City of Sydney
2494	Casuarina glauca	1	7	3	Good	Fair	400	4.8	2.252229135	Medium		Sydney Park	Council of The City of Sydney
2495	Ficus microcarpa	1	9	10	Good	Good	800	9.6	3.013319419	High		Sydney Park	Council of The City of Sydney
2496	Casuarina glauca	1	7	3	Good	Fair	400	4.8	2.252229135	Medium		Sydney Park	Council of The City of Sydney
2497	Angophora costata	1	6	3	Fair	Fair	300	3.6	1.995897815	Medium		Sydney Park	Council of The City of Sydney
2498	Casuarina glauca	1	7	3	Good	Fair	400	4.8	2.252229135	Medium		Sydney Park	Council of The City of Sydney
2499	Casuarina glauca	1	7	3	Good	Fair	400	4.8	2.252229135	Medium		Sydney Park	Council of The City of Sydney
2500	Corymbia maculata	1	12	8	Fair	Poor	550	6.6	2.574540365	Medium		Campbell Road	Council of The City of Sydney
2501	Casuarina glauca	1	12	4	Fair	Fair	450	5.4	2.366446179	Medium		Sydney Park	Council of The City of Sydney
2502	Eucalyptus microcorys	1	15	13	Good	Good	900	10.8	3.16613355	High		Sydney Park	Council of The City of Sydney
2503	Corymbia citriodora	1	9	4	Good	Fair	350	4.2	2.129393649	Medium		Sydney Park	Council of The City of Sydney
2504	Corymbia citriodora	1	9	4	Good	Fair	350	4.2	2.129393649	Medium		Sydney Park	Council of The City of Sydney
2505	Corymbia citriodora	1	9	4	Good	Fair	350	4.2	2.129393649	Medium		Sydney Park	Council of The City of Sydney
2506	Corymbia citriodora	1	9	4	Good	Fair	350	4.2	2.129393649	Medium		Sydney Park	Council of The City of Sydney
2507	Corymbia citriodora	1	9	4	Good	Fair	350	4.2	2.129393649	Medium		Sydney Park	Council of The City of Sydney
2508	Casuarina glauca	1	9	4	Poor	Fair	500	6	2.473516306	Medium		Sydney Park	Council of The City of Sydney
2509	Melaleuca quinquenervia	1	5	2	Fair	Poor	250	3	1.848766996	Low		Sydney Park	Council of The City of Sydney
2510	Casuarina glauca	1	9	4	Poor	Fair	500	6	2.473516306	Medium		Sydney Park	Council of The City of Sydney
2511	Eucalyptus robusta	1	15	12	Good	Good	860	10.32	3.106252283	High		Sydney Park	Council of The City of Sydney
2512	Casuarina glauca	1	11	3	Fair	Fair	400	4.8	2.252229135	Medium		Sydney Park	Council of The City of Sydney
2513	Casuarina glauca	1	9	4	Poor	Fair	500	6	2.473516306	Medium		Sydney Park	Council of The City of Sydney
2514	Melaleuca quinquenervia	1	5	2	Fair	Poor	250	3	1.848766996	Low		Sydney Park	Council of The City of Sydney
2515	Casuarina glauca	1	11	3	Fair	Fair	400	4.8	2.252229135	Medium		Sydney Park	Council of The City of Sydney
2516	Melaleuca quinquenervia	1	5	2	Fair	Poor	250	3	1.848766996	Low		Sydney Park	Council of The City of Sydney
2517	Casuarina glauca	1	11	5	Good	Fair	500	6	2.473516306	Medium		Sydney Park	Council of The City of Sydney
2518	Casuarina glauca	1	9	4	Poor	Fair	500	6	2.473516306	Medium		Sydney Park	Council of The City of Sydney
2519	Melaleuca quinquenervia	1	5	2	Fair	Poor	250	3	1.848766996	Low		Sydney Park	Council of The City of Sydney
2520	Casuarina glauca	1	9	4	Poor	Fair	500	6	2.473516306	Medium		Sydney Park	Council of The City of Sydney
2521	Eucalyptus sp.	1	15	8	Good	Poor	600	7.2	2.670366684	Medium		Campbell Road	Council of The City of Sydney
2522	Casuarina glauca	1	11	5	Good	Fair	500	6	2.473516306	Medium		Sydney Park	Council of The City of Sydney
2523	Casuarina glauca	1	13	4	Fair	Fair	400	4.8	2.252229135	Medium		Sydney Park	Council of The City of Sydney
2524	Casuarina glauca	1	12	4	Fair	Fair	450	5.4	2.366446179	Medium		Sydney Park	Council of The City of Sydney
2525	Casuarina glauca	1	12	4	Fair	Fair	450	5.4	2.366446179	Medium		Sydney Park	Council of The City of Sydney
2526	Casuarina glauca	1	10	3	Good	Fair	300	3.6	1.995897815	Medium		Sydney Park	Council of The City of Sydney
2527	Casuarina glauca	1	13	4	Fair	Fair	400	4.8	2.252229135	Medium		Sydney Park	Council of The City of Sydney
2528	Casuarina glauca	1	11	3	Fair	Fair	400	4.8	2.252229135	Medium		Sydney Park	Council of The City of Sydney
2529	Casuarina glauca	1	11	5	Good	Fair	500	6	2.473516306	Medium		Sydney Park	Council of The City of Sydney
2530	Casuarina glauca	1	11	3	Fair	Fair	400	4.8	2.252229135	Medium		Sydney Park	Council of The City of Sydney
2531	Callistemon viminalis	1	7	5	Good	Fair	350	4.2	2.129393649	Medium		Sydney Park	Council of The City of Sydney
2532	Melaleuca quinquenervia	1	5	2	Fair	Poor	250	3	1.848766996	Low		Sydney Park	Council of The City of Sydney

2533	Melaleuca quinquenervia	1	7	3	Fair	Fair	400	4.8	2.252229135	Medium		Sydney Park	Council of The City of Sydney
2534	Casuarina glauca	1	13	4	Fair	Fair	400	4.8	2.252229135	Medium		Sydney Park	Council of The City of Sydney
2535	Melaleuca quinquenervia	1	7	3	Fair	Fair	400	4.8	2.252229135	Medium		Sydney Park	Council of The City of Sydney
2536	Casuarina glauca	1	11	5	Good	Fair	500	6	2.473516306	Medium		Sydney Park	Council of The City of Sydney
2537	Casuarina glauca	1	11	5	Good	Fair	500	6	2.473516306	Medium		Sydney Park	Council of The City of Sydney
2538	Melaleuca quinquenervia	1	7	3	Fair	Fair	400	4.8	2.252229135	Medium		Sydney Park	Council of The City of Sydney
2539	Callistemon salignus	1	5	3	Good	Fair	350	4.2	2.129393649	Medium		Sydney Park	Council of The City of Sydney
2540	Casuarina glauca	1	12	4	Fair	Fair	450	5.4	2.366446179	Medium		Sydney Park	Council of The City of Sydney
2541	Casuarina glauca	1	13	4	Fair	Fair	400	4.8	2.252229135	Medium		Sydney Park	Council of The City of Sydney
2542	Casuarina glauca	1	10	3	Good	Fair	300	3.6	1.995897815	Medium		Sydney Park	Council of The City of Sydney
2543	Casuarina glauca	1	11	3	Fair	Fair	400	4.8	2.252229135	Medium		Sydney Park	Council of The City of Sydney
2544	Casuarina glauca	1	11	3	Fair	Fair	400	4.8	2.252229135	Medium		Sydney Park	Council of The City of Sydney
2545	Casuarina glauca	1	12	4	Fair	Fair	450	5.4	2.366446179	Medium		Sydney Park	Council of The City of Sydney
2546	Casuarina glauca	1	13	4	Fair	Fair	400	4.8	2.252229135	Medium		Sydney Park	Council of The City of Sydney
2547	Casuarina glauca	1	11	5	Good	Fair	500	6	2.473516306	Medium		Sydney Park	Council of The City of Sydney
2548	Casuarina glauca	1	10	3	Good	Fair	300	3.6	1.995897815	Medium		Sydney Park	Council of The City of Sydney
2549	Casuarina glauca	1	11	3	Fair	Fair	250	3	1.848766996	Medium		Sydney Park	Council of The City of Sydney
2550	Casuarina glauca	1	7	3	Fair	Fair	250	3	1.848766996	Medium		Sydney Park	Council of The City of Sydney
2551	Callistemon viminalis	1	6	5	Good	Fair	400	4.8	2.252229135	Medium		Sydney Park	Council of The City of Sydney
2552	Casuarina glauca	1	11	3	Fair	Fair	250	3	1.848766996	Medium		Sydney Park	Council of The City of Sydney
2553	Callistemon viminalis	1	6	5	Good	Fair	400	4.8	2.252229135	Medium		Sydney Park	Council of The City of Sydney
2554	Casuarina glauca	1	11	3	Fair	Fair	250	3	1.848766996	Medium		Sydney Park	Council of The City of Sydney
2555	Casuarina glauca	1	10	3	Good	Fair	300	3.6	1.995897815	Medium		Sydney Park	Council of The City of Sydney
2556	Casuarina glauca	1	7	3	Fair	Fair	250	3	1.848766996	Medium		Sydney Park	Council of The City of Sydney
2557	Casuarina glauca	1	7	3	Fair	Fair	250	3	1.848766996	Medium		Sydney Park	Council of The City of Sydney
2558	Casuarina glauca	1	10	3	Good	Fair	300	3.6	1.995897815	Medium		Sydney Park	Council of The City of Sydney
2559	Casuarina glauca	1	11	3	Fair	Fair	250	3	1.848766996	Medium		Sydney Park	Council of The City of Sydney
2560	Casuarina glauca	1	11	3	Fair	Fair	250	3	1.848766996	Medium		Sydney Park	Council of The City of Sydney
2561	Casuarina glauca	1	11	3	Fair	Fair	250	3	1.848766996	Medium		Sydney Park	Council of The City of Sydney
2562	Casuarina glauca	1	11	3	Fair	Fair	250	3	1.848766996	Medium		Sydney Park	Council of The City of Sydney
2563	Casuarina glauca	1	7	3	Fair	Fair	250	3	1.848766996	Medium		Sydney Park	Council of The City of Sydney
2564	Casuarina glauca	1	10	3	Fair	Fair	250	3	1.848766996	Low		Sydney Park	Council of The City of Sydney
2565	Casuarina glauca	1	7	3	Good	Fair	250	3	1.848766996	Medium		Sydney Park	Council of The City of Sydney
2566	Casuarina glauca	1	10	3	Fair	Fair	250	3	1.848766996	Low		Sydney Park	Council of The City of Sydney
2567	Casuarina glauca	1	7	3	Good	Fair	250	3	1.848766996	Medium		Sydney Park	Council of The City of Sydney
2568	Casuarina glauca	1	10	3	Fair	Fair	250	3	1.848766996	Low		Sydney Park	Council of The City of Sydney
2569	Casuarina glauca	1	7	3	Good	Fair	250	3	1.848766996	Medium		Sydney Park	Council of The City of Sydney
2570	Casuarina glauca	1	10	3	Fair	Fair	250	3	1.848766996	Low		Sydney Park	Council of The City of Sydney
2571	Casuarina glauca	1	7	3	Good	Fair	250	3	1.848766996	Medium		Sydney Park	Council of The City of Sydney
2572	Casuarina glauca	1	10	3	Fair	Fair	250	3	1.848766996	Low		Sydney Park	Council of The City of Sydney
2573	Casuarina glauca	1	7	3	Fair	Fair	250	3	1.848766996	Medium		Sydney Park	Council of The City of Sydney
2574	Casuarina glauca	1	7	3	Good	Fair	250	3	1.848766996	Medium		Sydney Park	Council of The City of Sydney
2575	Casuarina glauca	1	9	3	Good	Fair	200	2.4	1.683371515	Medium		Sydney Park	Council of The City of Sydney
2576	Casuarina glauca	1	11	3	Good	Fair	150	2	1.5	Medium		Sydney Park	Council of The City of Sydney
2577	Casuarina glauca	1	11	3	Good	Fair	150	2	1.5	Medium		Sydney Park	Council of The City of Sydney
2578	Casuarina glauca	1	11	3	Good	Fair	150	2	1.5	Medium		Sydney Park	Council of The City of Sydney
2579	Casuarina glauca	1	11	3	Good	Fair	150	2	1.5	Medium		Sydney Park	Council of The City of Sydney
2580	Casuarina glauca	1	11	3	Fair	Fair	300	3.6	1.995897815	Medium		Sydney Park	Council of The City of Sydney
2581	Casuarina glauca	1	11	3	Good	Fair	150	2	1.5	Medium		Sydney Park	Council of The City of Sydney
2582	Casuarina glauca	1	12	4	Good	Fair	400	4.8	2.252229135	Medium		Sydney Park	Council of The City of Sydney
2583	Casuarina glauca	1	10	4	Good	Fair	500	6	2.473516306	Medium		Sydney Park	Council of The City of Sydney
2584	Casuarina glauca	1	10	4	Good	Fair	500	6	2.473516306	Medium		Sydney Park	Council of The City of Sydney
2585	Casuarina glauca	1	10	4	Good	Fair	500	6	2.473516306	Medium		Sydney Park	Council of The City of Sydney
2586	Melaleuca quinquenervia	1	4	3	Fair	Fair	150	2	1.5	Low		Sydney Park	Council of The City of Sydney
2587	Casuarina glauca	1	10	4	Good	Fair	500	6	2.473516306	Medium		Sydney Park	Council of The City of Sydney
2588	Casuarina glauca	1	10	4	Good	Fair	500	6	2.473516306	Medium		Sydney Park	Council of The City of Sydney
2589	Melaleuca quinquenervia	1	4	3	Fair	Fair	150	2	1.5	Low		Sydney Park	Council of The City of Sydney
2590	Melaleuca quinquenervia	1	4	3	Fair	Fair	150	2	1.5	Low		Sydney Park	Council of The City of Sydney
2591	Ficus microcarpa	1	12	8	Good	Good	1009	12.108	3.321862604	High		Sydney Park	Council of The City of Sydney
2592	Melaleuca quinquenervia	1	4	3	Fair	Fair	150	2	1.5	Low		Sydney Park	Council of The City of Sydney
2593	Melaleuca quinquenervia	1	4	3	Fair	Fair	150	2	1.5	Low		Sydney Park	Council of The City of Sydney
2594	Eucalyptus pilularis	1	14	7	Fair	Fair	800	9.6	3.013319419	Medium		Sydney Park	Council of The City of Sydney

2595	Acacia elata	1	12	10	Poor	Fair	650	7.8	2.761664934	Medium	Construction site	Euston Road	Council of The City of Sydney
2596	Callistemon salignus	1	5	5	Fair	Fair	300	3.6	1.995897815	Medium		Burrows Road	Council of The City of Sydney
2597	Flindersius australis	1	12	3	Good	Good	400	4.8	2.252229135	Medium		Burrows Road	Council of The City of Sydney
2598	Corymbia eximia	1	13	9	Good	Fair	450	5.4	2.366446179	Medium	Construction site	Burrows Road	Council of The City of Sydney
2599	Melaleuca quinquenervia	1	4	3	Fair	Fair	300	3.6	1.995897815	Medium		Burrows Road	Council of The City of Sydney
2600	Lophostemon confertus	1	15	10	Fair	Fair	550	6.6	2.574540365	Medium	Construction site	Burrows Road	Council of The City of Sydney
2601	Liquigamber styraciflua	1	4	3	Fair	Poor	400	4.8	2.252229135	Low		Burrows Road	Council of The City of Sydney
2602	Melaleuca quinquenervia	1	4	3	Fair	Fair	300	3.6	1.995897815	Medium		Burrows Road	Council of The City of Sydney
2603	Eucalyptus microcorys	1	16	16	Fair	Fair	650	7.8	2.761664934	High		Burrows Road	Council of The City of Sydney
2604	Eucalyptus scoparia	1	10	4	Good	Fair	450	5.4	2.366446179	Medium		Burrows Road	Council of The City of Sydney
2605	Eucalyptus scoparia	1	9	5	Fair	Fair	200	2.4	1.683371515	Medium		Burrows Road	Council of The City of Sydney
2606	Cupaniopsis anacardioides	1	6	7	Good	Good	200	2.4	1.683371515	Medium		Burrows Road	Council of The City of Sydney

Appendix 3 – Landscape Plans

Landscape Plans
Vegetation and Biodiversity Management Plan

Map No 1 of 63

Powering Sydney's Future
Supply and Installation of Integrated Cable Systems Rookwood to Beaconsfield

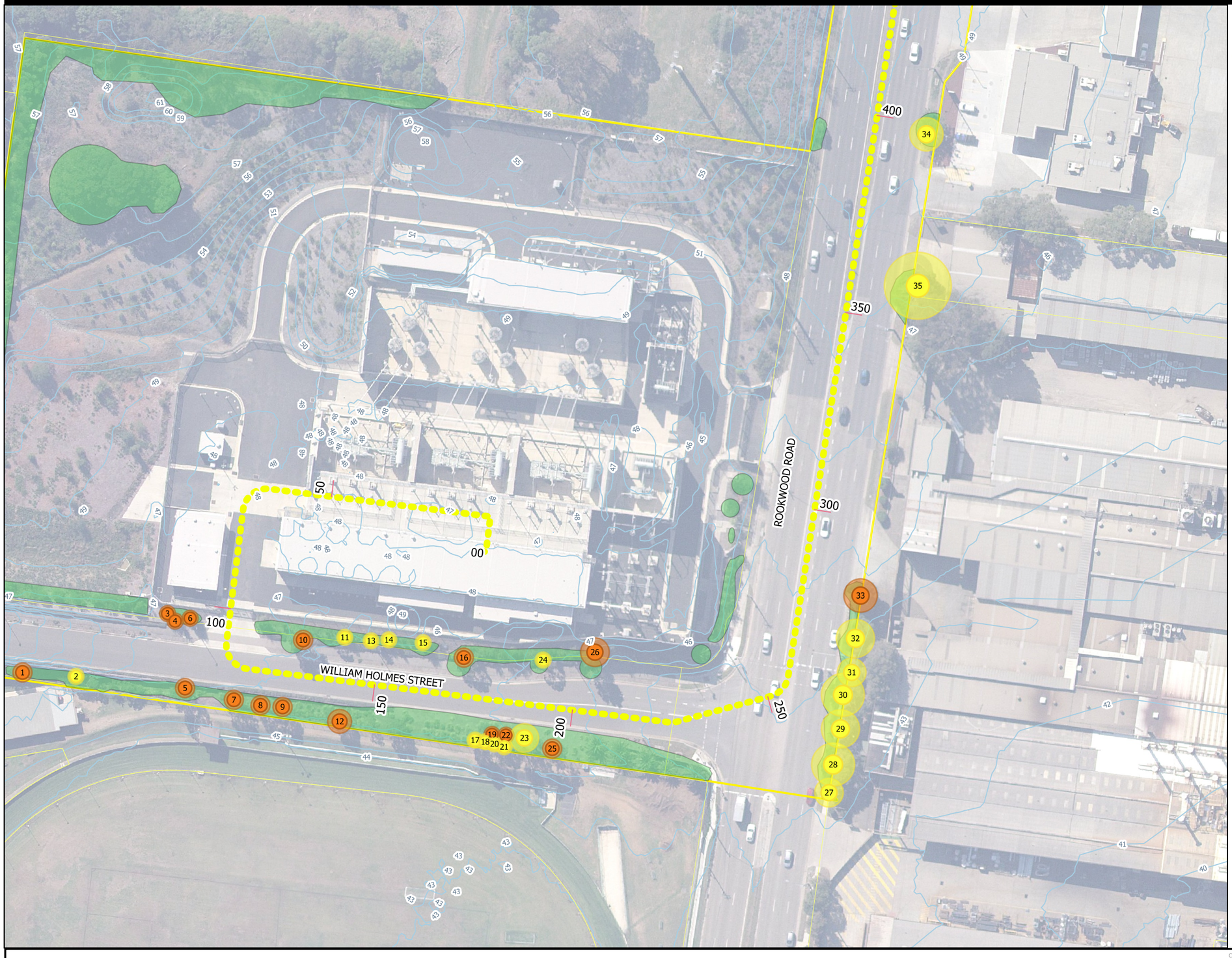

Legend

- Centreline RevC
- Boundary Project EIS

Vegetation

Structural Root Zone (SRZ)

- SRZ Medium
- SRZ Low

Tree Protection Zone (TPZ)

- TPZ Medium
- TPZ Low

Classification

- Urban Exotics

N

25 0 25 50 75 100 m

GARDE taihan

Copyright: Copyright in material relating to the base layers (contextual information) on this page is licensed under a Creative Commons, Attribution 3.0 Australia licence

© Department of Finance , Service s & Innovation 2017, (Digital Cadastral Database and /or Digital Topographic Database).

The term s of Creative Commons Attribution 3.0 Australia License are available from https://creativecommons.org/licenses/by/3.0/au/legalcode (Copyright Licence)

Neither Garde Services Pty Ltd nor the Department of Finance, Services & Innovation make any representations or warrantie s of any kind, about the accuracy, reliability , completeness or suitability or fitness for purpose in relation to the content (in accordance with clause 5 of the Copyright Licence).

Garde has pre pared this document for the sole use of its Clie nt based on th e Client's description of its requirements having regard to the assumptions and other limitations set out in the contract and any accompanying reports.

Landscape Plans
Vegetation and Biodiversity Management Plan

Map No 2 of 63

Powering Sydney's Future
Supply and Installation of Integrated Cable Systems Rookwood to Beaconsfield

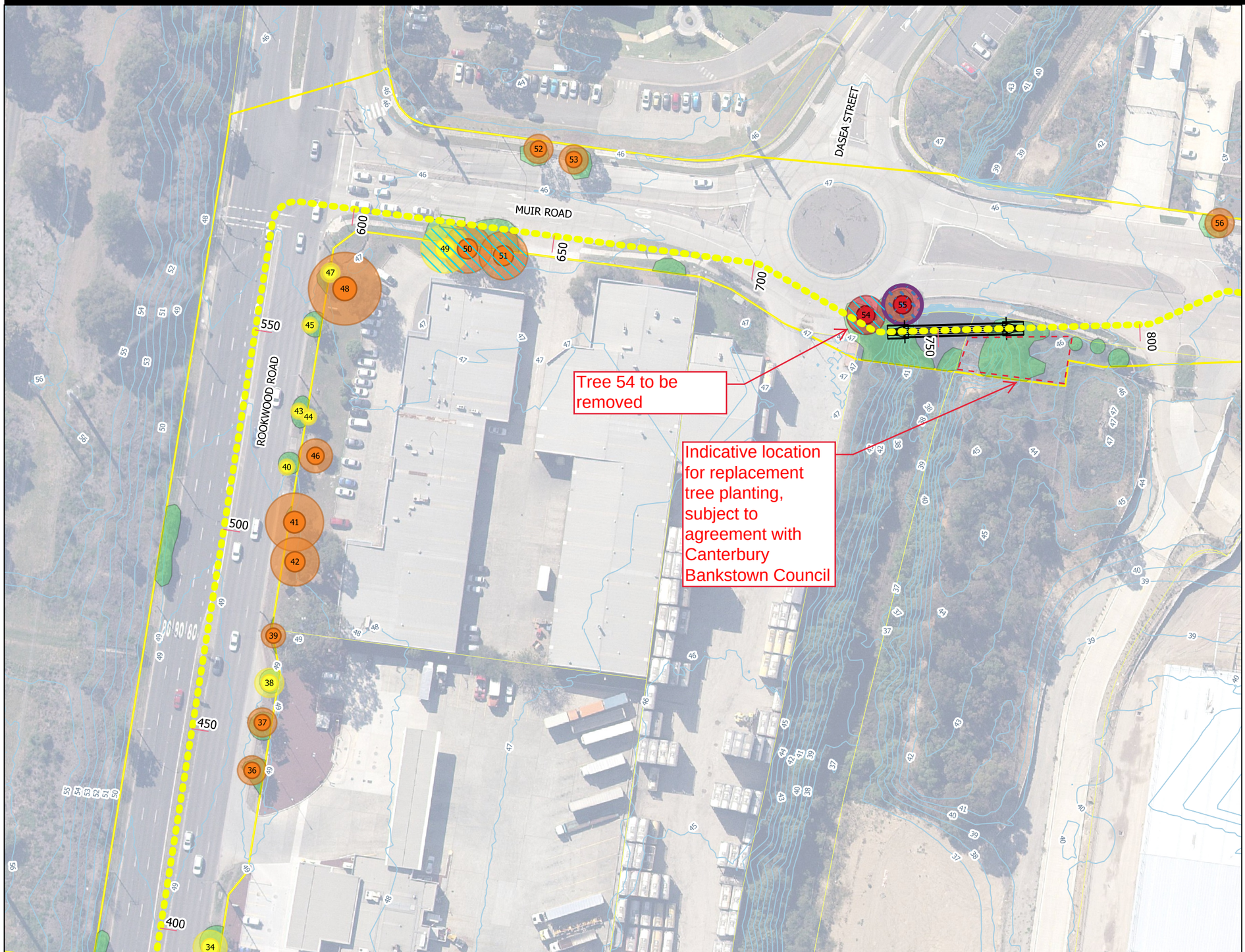

Legend

- Centreline RevC
- Bridge RevC
- Boundary Project EIS

Analysis

- Potential clash - Trench & SRZ
- Potential clash - Trench & TPZ
- Potential clash work zone & TPZ

Vegetation

- Trees that require a Tree Protection Plan (TPP)

Structural Root Zone (SRZ)

- SRZ High
- SRZ Medium
- SRZ Low

Tree Protection Zone (TPZ)

- TPZ High
- TPZ Medium
- TPZ Low

Classification

- Urban Exotics

N

25 0 25 50 75 100 m

GARDE taihan

Copyright: Copyright in material relating to the base layers (contextual information) on this page is licensed under a Creative Commons, Attribution 3.0 Australia licence

© Department of Finance , Service s & Innovation 2017, (Digital Cadastral Database and /or Digital Topographic Database).

The term s of Creative Commons Attribution 3.0 Australia License are available from https://creativecommons.org/licenses/by/3.0/au/legalcode (Copyright Licence)

Neither Garde Services Pty Ltd nor the Department of Finance, Services & Innovation make any representations or warrantie s of any kind, about the accuracy, reliability, completeness or suitability or fitness for purpose in relation to the content (in accordance with clause 5 of the Copyright Licence).

Garde has pre pared this document for the sole use of its Clie nt based on th e Client's description of its requirements having regard to the assumptions and other limitations set out in the contract and any accompanying reports.

Landscape Plans
Vegetation and Biodiversity Management Plan

Map No 3 of 63

Powering Sydney's Future
Supply and Installation of Integrated Cable Systems Rookwood to Beaconsfield

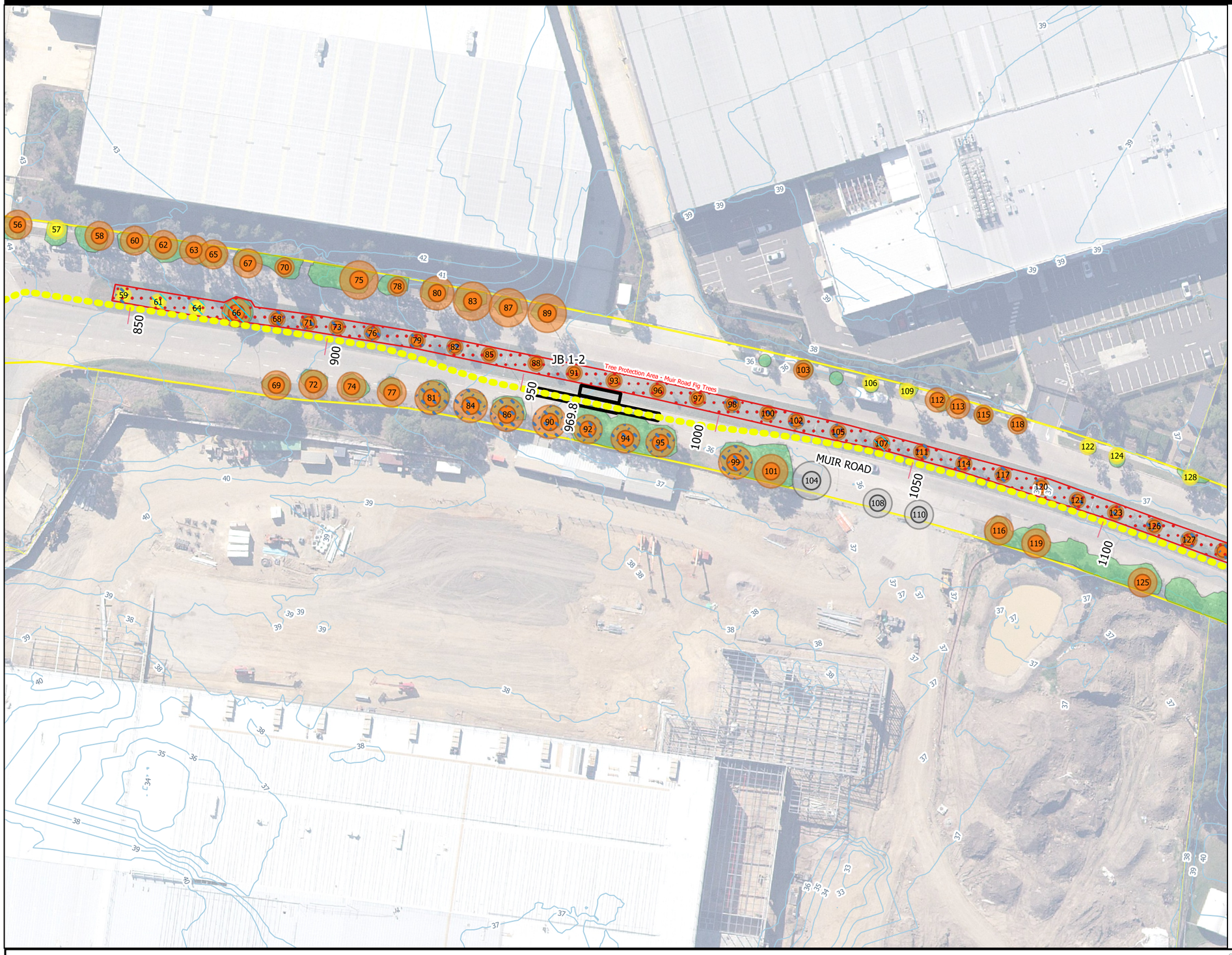

Legend

Centreline RevC

Boundary Project EIS

Analysis

Potential clash - Trench & TPZ

Potential clash work zone & TPZ

Vegetation

Tree Protection Area (Conditions of Consent) - Trees require Tree Protection Plans

Structural Root Zone (SRZ)

SRZ Medium

SRZ Low

SRZ Other

Tree Protection Zone (TPZ)

TPZ Medium

TPZ Low

TPZ Other

Classification

Urban Exotics

N

25 0 25 50 75 100 m

GARDE taihan

Copyright: Copyright in material relating to the base layers (contextual information) on this page is licensed under a Creative Commons, Attribution 3.0 Australia licence

© Department of Finance , Service s & Innovation 2017, (Digital Cadastral Database and /or Digital Topographic Database).

The term s of Creative Commons Attribution 3.0 Australia License are available from https://creativecommons.org/licenses/by/3.0/au/legalcode (Copyright Licence)

Neither Garde Services Pty Ltd nor the Department of Finance, Services & Innovation make any representations or warrantie s of any kind, about the accuracy, reliability, completeness or suitability or fitness for purpose in relation to the content (in accordance with clause 5 of the Copyright Licence).

Garde has pre pared this document for the sole use of its Clie nt based on th e Client's description of its requirements having regard to the assumptions and other limitations set out in the contract and any accompanying reports.

Landscape Plans
Vegetation and Biodiversity Management Plan

Map No 4 of 63

Powering Sydney's Future
Supply and Installation of Integrated Cable Systems Rookwood to Beaconsfield

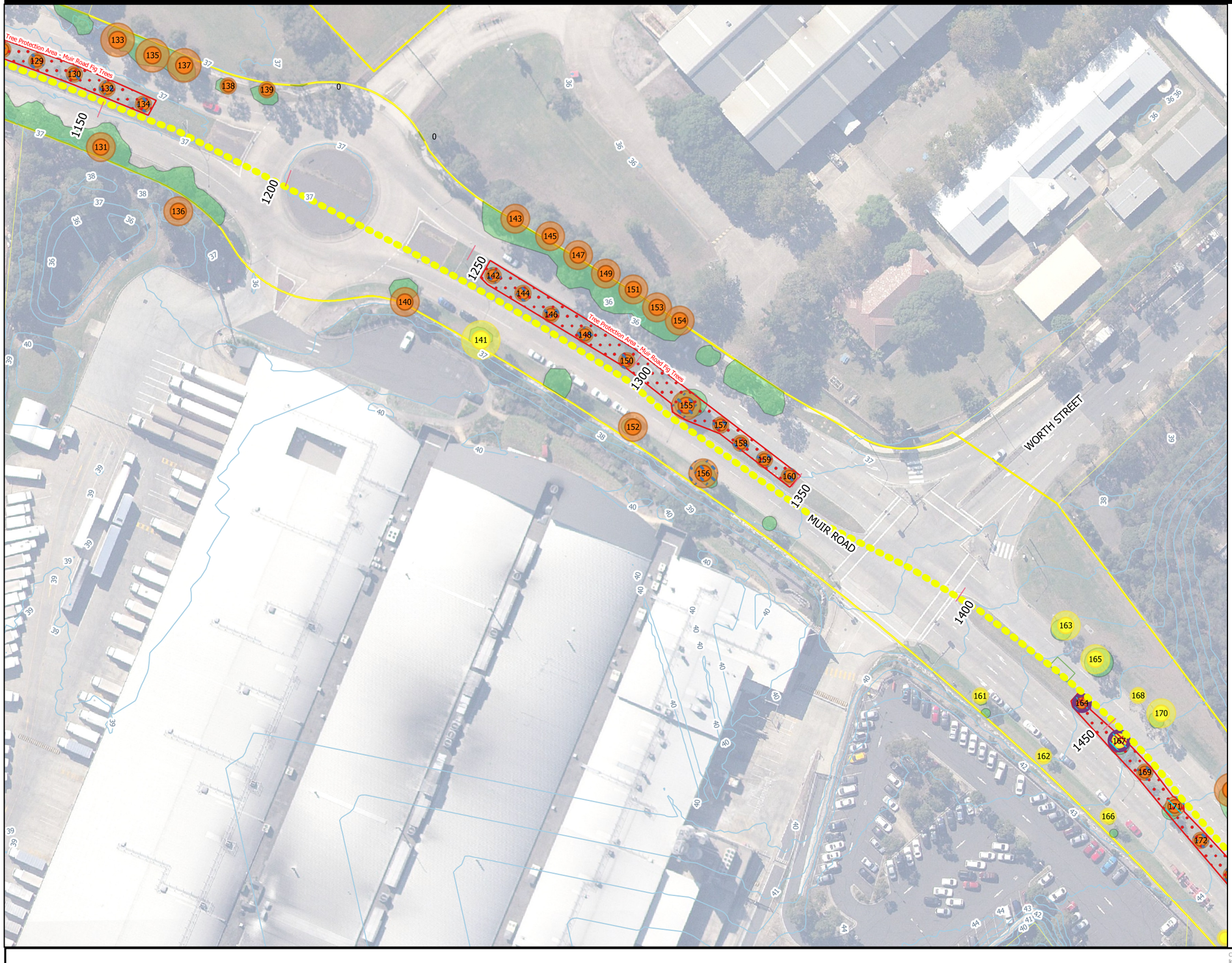

Legend

- Centreline RevC
- Boundary Project EIS

Analysis

- Potential clash - Trench & SRZ
- Potential clash - Trench & TPZ
- Potential clash work zone & TPZ

Vegetation

- Trees that require a Tree Protection Plan (TPP)
- Tree Protection Area (Conditions of Consent) - Trees require Tree Protection Plans

Structural Root Zone (SRZ)

- SRZ Medium
- SRZ Low
- SRZ Other

Tree Protection Zone (TPZ)

- TPZ Medium
- TPZ Low
- TPZ Other

Classification

- Urban Exotics

N

25 0 25 50 75 100 m

GARDE taihan

Copyright: Copyright in material relating to the base layers (contextual information) on this page is licensed under a Creative Commons, Attribution 3.0 Australia licence

© Department of Finance , Service s & Innovation 2017, (Digital Cadastral Database and /or Digital Topographic Database).

The term s of Creative Commons Attribution 3.0 Australia License are available from https://creativecommons.org/licenses/by/3.0/au/legalcode (Copyright Licence)

Neither Garde Services Pty Ltd nor the Department of Finance, Services & Innovation make any representations or warrantie s of any kind, about the accuracy, reliability , completeness or suitability or fitness for purpose in relation to the content (in accordance with clause 5 of the Copyright Licence).

Garde has pre pared this document for the sole use of its Clie nt based on th e Client's description of its requirements having regard to the assumptions and other limitations set out in the contract and any accompanying reports.

Landscape Plans
Vegetation and Biodiversity Management Plan

Map No 5 of 63

Powering Sydney's Future
Supply and Installation of Integrated Cable Systems Rookwood to Beaconsfield



Legend

- Centreline RevC
- HDD RevC
- Boundary Project EIS

Analysis

- Potential clash - Trench & TPZ
- Potential clash work zone & TPZ

Vegetation

- Trees that require a Tree Protection Plan (TPP)
- Tree Protection Area (Conditions of Consent) - Trees require Tree Protection Plans

Structural Root Zone (SRZ)

- SRZ Medium
- SRZ Low

Tree Protection Zone (TPZ)

- TPZ Medium
- TPZ Low

Classification

- Urban Exotics

N

25 0 25 50 75 100 m

GARDE taihan

Copyright: Copyright in material relating to the base layers (contextual information) on this page is licensed under a Creative Commons, Attribution 3.0 Australia licence

© Department of Finance , Service s & Innovation 2017, (Digital Cadastral Database and /or Digital Topographic Database).

The term s of Creative Commons Attribution 3.0 Australia License are available from https://creativecommons.org/licenses/by/3.0/au/legalcode (Copyright Licence)

Neither Garde Services Pty Ltd nor the Department of Finance, Services & Innovation make any representations or warrantie s of any kind, about the accuracy, reliability, completeness or suitability or fitness for purpose in relation to the content (in accordance with clause 5 of the Copyright Licence).

Garde has pre pared this document for the sole use of its Clie nt based on th e Client's description of its requirements having regard to the assumptions and other limitations set out in the contract and any accompanying reports.

Landscape Plans
Vegetation and Biodiversity Management Plan

Map No 6 of 63

Powering Sydney's Future
Supply and Installation of Integrated Cable Systems Rookwood to Beaconsfield



Legend

- Centreline RevC
- HDD RevC
- Boundary Project EIS

Analysis

- Potential clash - Trench & TPZ
- Potential clash work zone & TPZ

Vegetation

- Trees that require a Tree Protection Plan (TPP)

Structural Root Zone (SRZ)

- SRZ High
- SRZ Medium
- SRZ Low
- SRZ Other

Tree Protection Zone (TPZ)

- TPZ High
- TPZ Medium
- TPZ Low
- TPZ Other

Classification

- Urban Exotics

N

25 0 25 50 75 100 m

GARDE taihan

Copyright: Copyright in material relating to the base layers (contextual information) on this page is licensed under a Creative Commons, Attribution 3.0 Australia licence

© Department of Finance , Service s & Innovation 2017, (Digital Cadastral Database and /or Digital Topographic Database).

The term s of Creative Commons Attribution 3.0 Australia License are available from https://creativecommons.org/licenses/by/3.0/au/legalcode (Copyright Licence)

Neither Garde Services Pty Ltd nor the Department of Finance, Services & Innovation make any representations or warrantie s of any kind, about the accuracy reliability, completeness or suitability or fitness for purpose in relation to the content (in accordance with clause 5 of the Copyright Licence).

Garde has pre pared this document for the sole use of its Clie nt based on th e Client's description of its requirements having regard to the assumptions and other limitations set out in the contract and any accompanying reports.

Landscape Plans
Vegetation and Biodiversity Management Plan

Map No 7 of 63

Powering Sydney's Future
Supply and Installation of Integrated Cable Systems Rookwood to Beaconsfield

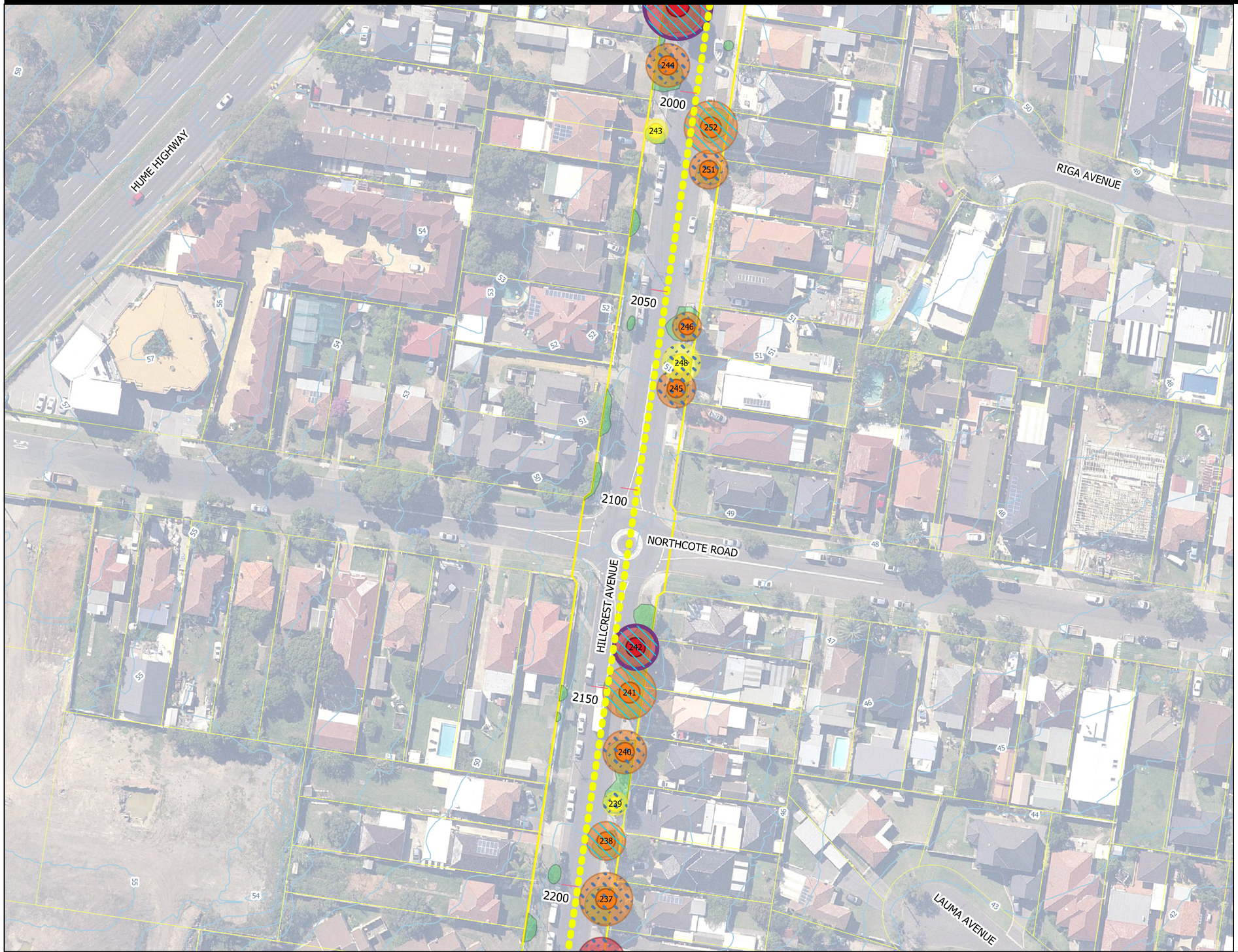

Legend

Centreline RevC

Boundary Project EIS

Analysis

Potential clash - Trench & TPZ

Potential clash work zone & TPZ

Vegetation

Trees that require a Tree Protection Plan (TPP)

Structural Root Zone (SRZ)

SRZ High

SRZ Medium

SRZ Low

Tree Protection Zone (TPZ)

TPZ High

TPZ Medium

TPZ Low

Classification

Urban Exotics

N

25 0 25 50 75 100 m

GARDE taihan

Copyright: Copyright in material relating to the base layers (contextual information) on this page is licensed under a Creative Commons, Attribution 3.0 Australia licence

© Department of Finance , Service s & Innovation 2017, (Digital Cadastral Database and /or Digital Topographic Database).

The term s of Creative Commons Attribution 3.0 Australia License are available from https://creativecommons.org/licenses/by/3.0/au/legalcode (Copyright Licence)

Neither Garde Services Pty Ltd nor the Department of Finance, Services & Innovation make any representations or warrantie s of any kind, about the accuracy reliability, completeness or suitability or fitness for purpose in relation to the content (in accordance with clause 5 of the Copyright Licence).

Garde has pre pared this document for the sole use of its Clie nt based on th e Client's description of its requirements having regard to the assumptions and other limitations set out in the contract and any accompanying reports.

Landscape Plans
Vegetation and Biodiversity Management Plan

Map No 8 of 63

Powering Sydney's Future
Supply and Installation of Integrated Cable Systems Rookwood to Beaconsfield



Legend

- Centreline RevC
- Boundary Project EIS

Analysis

- Potential clash - Trench & TPZ
- Potential clash work zone & TPZ

Vegetation

- Trees that require a Tree Protection Plan (TPP)

Structural Root Zone (SRZ)

- SRZ High
- SRZ Medium
- SRZ Low
- SRZ Other

Tree Protection Zone (TPZ)

- TPZ High
- TPZ Medium
- TPZ Low
- TPZ Other

Classification

- Urban Exotics

N

25 0 25 50 75 100 m

GARDE taihan

Copyright: Copyright in material relating to the base layers (contextual information) on this page is licensed under a Creative Commons, Attribution 3.0 Australia licence

© Department of Finance , Service s & Innovation 2017, (Digital Cadastral Database and /or Digital Topographic Database).

The term s of Creative Commons Attribution 3.0 Australia License are available from https://creativecommons.org/licenses/by/3.0/au/legalcode (Copyright Licence)

Neither Garde Services Pty Ltd nor the Department of Finance, Services & Innovation make any representations or warrantie s of any kind, about the accuracy, reliability , completeness or suitability or fitness for purpose in relation to the content (in accordance with clause 5 of the Copyright Licence).

Garde has pre pared this document for the sole use of its Clie nt based on th e Client's description of its requirements having regard to the assumptions and other limitations set out in the contract and any accompanying reports.

Landscape Plans
Vegetation and Biodiversity Management Plan

Map No 9 of 63

Powering Sydney's Future
Supply and Installation of Integrated Cable Systems Rookwood to Beaconsfield



Legend

- Centreline RevC
- Boundary Project EIS

Analysis

- Potential clash work zone & TPZ

Vegetation

Structural Root Zone (SRZ)

- SRZ Medium
- SRZ Low
- SRZ Other

Tree Protection Zone (TPZ)

- TPZ Medium
- TPZ Low
- TPZ Other

Classification

- Urban Exotics

N

25 0 25 50 75 100 m

GARDE taihan

Copyright: Copyright in material relating to the base layers (contextual information) on this page is licensed under a Creative Commons, Attribution 3.0 Australia licence

© Department of Finance , Service s & Innovation 2017, (Digital Cadastral Database and /or Digital Topographic Database).

The term s of Creative Commons Attribution 3.0 Australia License are available from https://creativecommons.org/licenses/by/3.0/au/legalcode (Copyright Licence)

Neither Garde Services Pty Ltd nor the Department of Finance, Services & Innovation make any representations or warrantie s of any kind, about the accuracy, reliability , completeness or suitability or fitness for purpose in relation to the content (in accordance with clause 5 of the Copyright Licence).

Garde has pre pared this document for the sole use of its Clie nt based on th e Client's description of its requirements having regard to the assumptions and other limitations set out in the contract and any accompanying reports.

Landscape Plans
Vegetation and Biodiversity Management Plan

Map No 10 of 63

Powering Sydney's Future
Supply and Installation of Integrated Cable Systems Rookwood to Beaconsfield



Legend

- Centreline RevC
- HDD RevC
- Boundary Project EIS

Analysis

- Potential clash work zone & TPZ

Vegetation

Structural Root Zone (SRZ)

- SRZ High
- SRZ Medium
- SRZ Low

Tree Protection Zone (TPZ)

- TPZ High
- TPZ Medium
- TPZ Low

Classification

- Urban Exotics

N

25 0 25 50 75 100 m

GARDE taihan

Copyright: Copyright in material relating to the base layers (contextual information) on this page is licensed under a Creative Commons, Attribution 3.0 Australia licence

© Department of Finance , Service s & Innovation 2017, (Digital Cadastral Database and /or Digital Topographic Database).

The term s of Creative Commons Attribution 3.0 Australia License are available from https://creativecommons.org/licenses/by/3.0/au/legalcode (Copyright Licence)

Neither Garde Services Pty Ltd nor the Department of Finance, Services & Innovation make any representations or warrantie s of any kind, about the accuracy, reliability, completeness or suitability or fitness for purpose in relation to the content (in accordance with clause 5 of the Copyright Licence).

Garde has pre pared this document for the sole use of its Clie nt based on th e Client's description of its requirements having regard to the assumptions and other limitations set out in the contract and any accompanying reports.

Landscape Plans
Vegetation and Biodiversity Management Plan

Map No 11 of 63

Powering Sydney's Future
Supply and Installation of Integrated Cable Systems Rookwood to Beaconsfield



Legend

- Centreline RevC
- Boundary Project EIS

Analysis

- Potential clash work zone & TPZ

Vegetation

Structural Root Zone (SRZ)

- SRZ High
- SRZ Medium
- SRZ Low

Tree Protection Zone (TPZ)

- TPZ High
- TPZ Medium
- TPZ Low

Classification

- Urban Exotics

N

25 0 25 50 75 100 m

GARDE taihan

Copyright: Copyright in material relating to the base layers (contextual information) on this page is licensed under a Creative Commons, Attribution 3.0 Australia licence

© Department of Finance , Service s & Innovation 2017, (Digital Cadastral Database and /or Digital Topographic Database).

The term s of Creative Commons Attribution 3.0 Australia License are available from https://creativecommons.org/licenses/by/3.0/au/legalcode (Copyright Licence)

Neither Garde Services Pty Ltd nor the Department of Finance, Services & Innovation make any representations or warrantie s of any kind, about the accuracy, reliability, completeness or suitability or fitness for purpose in relation to the content (in accordance with clause 5 of the Copyright Licence).

Garde has pre pared this document for the sole use of its Clie nt based on th e Client's description of its requirements having regard to the assumptions and other limitations set out in the contract and any accompanying reports.

Landscape Plans
Vegetation and Biodiversity Management Plan

Map No 12 of 63

Powering Sydney's Future
Supply and Installation of Integrated Cable Systems Rookwood to Beaconsfield



Legend

Centreline RevC

Boundary Project EIS

Analysis

Potential clash - Trench & TPZ

Potential clash work zone & TPZ

Vegetation

Trees that require a Tree Protection Plan (TPP)

Structural Root Zone (SRZ)

SRZ High

SRZ Medium

SRZ Low

SRZ Other

Tree Protection Zone (TPZ)

TPZ High

TPZ Medium

TPZ Low

TPZ Other

Classification

Urban Exotics

N

25 0 25 50 75 100 m

GARDE taihan

Copyright: Copyright in material relating to the base layers (contextual information) on this page is licensed under a Creative Commons, Attribution 3.0 Australia licence

© Department of Finance , Service s & Innovation 2017, (Digital Cadastral Database and /or Digital Topographic Database).

The term s of Creative Commons Attribution 3.0 Australia License are available from https://creativecommons.org/licenses/by/3.0/au/legalcode (Copyright Licence)

Neither Garde Services Pty Ltd nor the Department of Finance, Services & Innovation make any representations or warrantie s of any kind, about the accuracy, reliability , completeness or suitability or fitness for purpose in relation to the content (in accordance with clause 5 of the Copyright Licence).

Garde has pre pared this document for the sole use of its Clie nt based on th e Client's description of its requirements having regard to the assumptions and other limitations set out in the contract and any accompanying reports.



Legend

Centreline RevC

Boundary Project EIS

Analysis

Potential clash - Trench & TPZ

Potential clash work zone & TPZ

Vegetation

Trees that require a Tree Protection Plan (TPP)

Structural Root Zone (SRZ)

SRZ High

SRZ Medium

Tree Protection Zone (TPZ)

TPZ High

TPZ Medium

Classification

Urban Exotics

N

25 0 25 50 75 100 m

GARDE taihan

Copyright: Copyright in material relating to the base layers (contextual information) on this page is licensed under a Creative Commons, Attribution 3.0 Australia licence

© Department of Finance , Service s & Innovation 2017, (Digital Cadastral Database and /or Digital Topographic Database).

The term s of Creative Commons Attribution 3.0 Australia License are available from https://creativecommons.org/licenses/by/3.0/au/legalcode (Copyright Licence)

Neither Garde Services Pty Ltd nor the Department of Finance, Services & Innovation make any representations or warrantie s of any kind, about the accuracy, reliability , completeness or suitability or fitness for purpose in relation to the content (in accordance with clause 5 of the Copyright Licence).

Garde has pre pared this document for the sole use of its Clie nt based on th e Client's description of its requirements having regard to the assumptions and other limitations set out in the contract and any accompanying reports.

Landscape Plans
Vegetation and Biodiversity Management Plan

Map No 14 of 63

Powering Sydney's Future
Supply and Installation of Integrated Cable Systems Rookwood to Beaconsfield

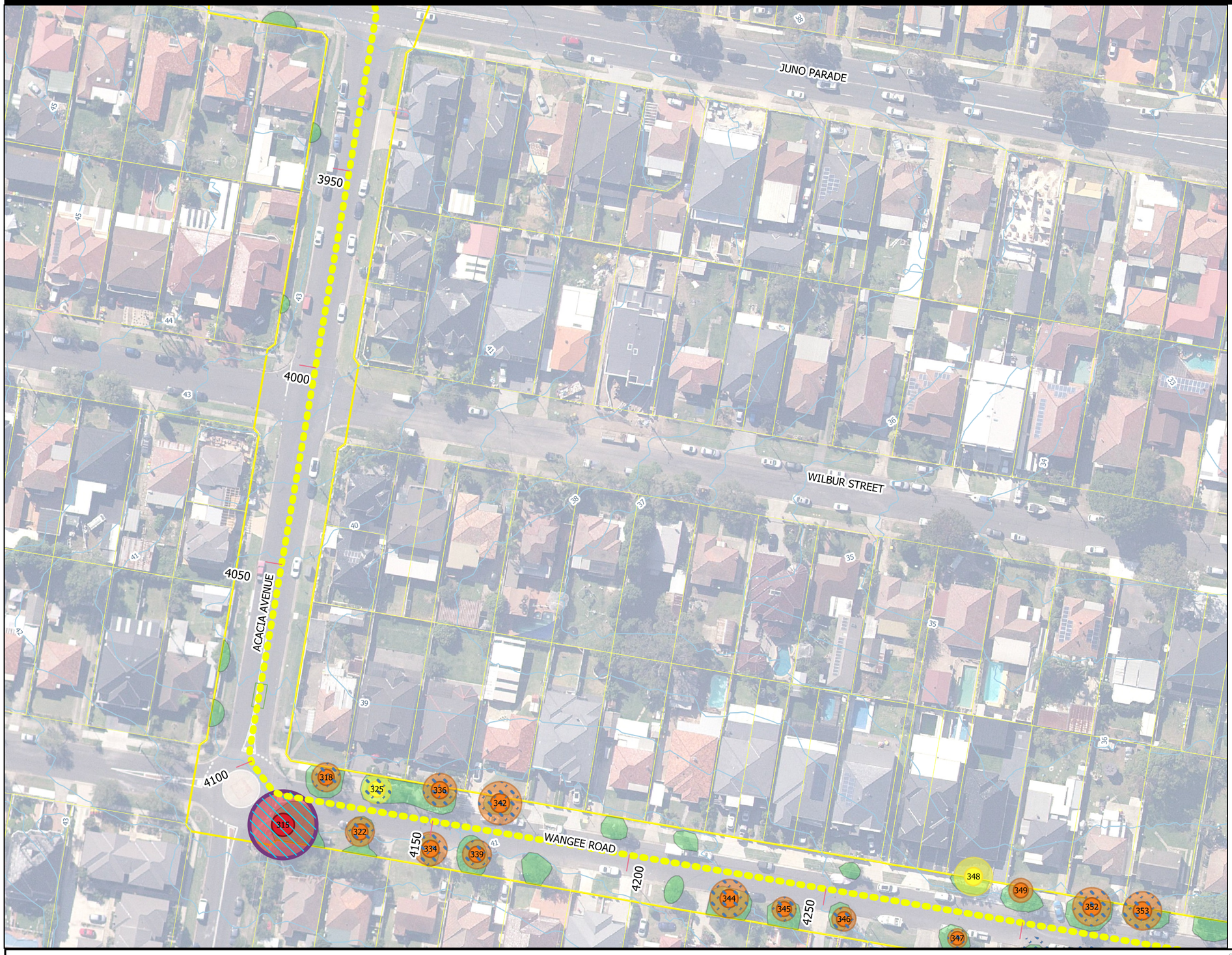

Legend

- Centreline RevC
- Boundary Project EIS

Analysis

- Potential clash - Trench & TPZ
- Potential clash work zone & TPZ

Vegetation

- Trees that require a Tree Protection Plan (TPP)

Structural Root Zone (SRZ)

- SRZ High
- SRZ Medium
- SRZ Low

Tree Protection Zone (TPZ)

- TPZ High
- TPZ Medium
- TPZ Low

Classification

- Urban Exotics

N

25 0 25 50 75 100 m

GARDE taihan

Copyright: Copyright in material relating to the base layers (contextual information) on this page is licensed under a Creative Commons, Attribution 3.0 Australia licence

© Department of Finance , Service s & Innovation 2017, (Digital Cadastral Database and /or Digital Topographic Database).

The term s of Creative Commons Attribution 3.0 Australia License are available from https://creativecommons.org/licenses/by/3.0/au/legalcode (Copyright Licence)

Neither Garde Services Pty Ltd nor the Department of Finance, Services & Innovation make any representations or warrantie s of any kind, about the accuracy, reliability, completeness or suitability or fitness for purpose in relation to the content (in accordance with clause 5 of the Copyright Licence).

Garde has pre pared this document for the sole use of its Clie nt based on th e Client's description of its requirements having regard to the assumptions and other limitations set out in the contract and any accompanying reports.

Landscape Plans
Vegetation and Biodiversity Management Plan

Map No 15 of 63

Powering Sydney's Future
Supply and Installation of Integrated Cable Systems Rookwood to Beaconsfield



Legend

- Centreline RevC
- HDD RevC
- Boundary Project EIS

Analysis

- Potential clash work zone & TPZ

Vegetation

Structural Root Zone (SRZ)

- SRZ Medium
- SRZ Low

Tree Protection Zone (TPZ)

- TPZ Medium
- TPZ Low

Classification

- Urban Exotics

N

25 0 25 50 75 100 m

GARDE taihan

Copyright: Copyright in material relating to the base layers (contextual information) on this page is licensed under a Creative Commons, Attribution 3.0 Australia licence

© Department of Finance , Service s & Innovation 2017, (Digital Cadastral Database and /or Digital Topographic Database).

The term s of Creative Commons Attribution 3.0 Australia License are available from https://creativecommons.org/licenses/by/3.0/au/legalcode (Copyright Licence)

Neither Garde Services Pty Ltd nor the Department of Finance, Services & Innovation make any representations or warrantie s of any kind, about the accuracy, reliability, completeness or suitability or fitness for purpose in relation to the content (in accordance with clause 5 of the Copyright Licence).

Garde has pre pared this document for the sole use of its Clie nt based on th e Client's description of its requirements having regard to the assumptions and other limitations set out in the contract and any accompanying reports.

Landscape Plans
Vegetation and Biodiversity Management Plan

Map No 16 of 63

Powering Sydney's Future
Supply and Installation of Integrated Cable Systems Rookwood to Beaconsfield



Legend

- Centreline RevC
- Boundary Project EIS

Analysis

- Potential clash work zone & TPZ

Vegetation

Structural Root Zone (SRZ)

- SRZ Medium
- SRZ Low
- SRZ Other

Tree Protection Zone (TPZ)

- TPZ Medium
- TPZ Low
- TPZ Other

Classification

- Urban Exotics

N

25 0 25 50 75 100 m

GARDE taihan

Copyright: Copyright in material relating to the base layers (contextual information) on this page is licensed under a Creative Commons, Attribution 3.0 Australia licence

© Department of Finance , Service s & Innovation 2017, (Digital Cadastral Database and /or Digital Topographic Database).

The term s of Creative Commons Attribution 3.0 Australia License are available from https://creativecommons.org/licenses/by/3.0/au/legalcode (Copyright Licence)

Neither Garde Services Pty Ltd nor the Department of Finance, Services & Innovation make any representations or warrantie s of any kind, about the accuracy, reliability, completeness or suitability or fitness for purpose in relation to the content (in accordance with clause 5 of the Copyright Licence).

Garde has pre pared this document for the sole use of its Clie nt based on th e Client's description of its requirements having regard to the assumptions and other limitations set out in the contract and any accompanying reports.

Landscape Plans
Vegetation and Biodiversity Management Plan

Map No 17 of 63

Powering Sydney's Future
Supply and Installation of Integrated Cable Systems Rookwood to Beaconsfield



Legend

- Centreline RevC
- Boundary Project EIS

Analysis

- Potential clash - Trench & TPZ
- Potential clash work zone & TPZ

Vegetation

Structural Root Zone (SRZ)

- SRZ Medium
- SRZ Low
- SRZ Other

Tree Protection Zone (TPZ)

- TPZ Medium
- TPZ Low
- TPZ Other

Classification

- Urban Exotics

N

25 0 25 50 75 100 m

GARDE taihan

Copyright: Copyright in material relating to the base layers (contextual information) on this page is licensed under a Creative Commons, Attribution 3.0 Australia licence

© Department of Finance , Service s & Innovation 2017, (Digital Cadastral Database and /or Digital Topographic Database).

The term s of Creative Commons Attribution 3.0 Australia License are available from https://creativecommons.org/licenses/by/3.0/au/legalcode (Copyright Licence)

Neither Garde Services Pty Ltd nor the Department of Finance, Services & Innovation make any representations or warrantie s of any kind, about the accuracy, reliability, completeness or suitability or fitness for purpose in relation to the content (in accordance with clause 5 of the Copyright Licence).

Garde has pre pared this document for the sole use of its Clie nt based on th e Client's description of its requirements having regard to the assumptions and other limitations set out in the contract and any accompanying reports.

Landscape Plans
Vegetation and Biodiversity Management Plan

Map No 18 of 63

Powering Sydney's Future
Supply and Installation of Integrated Cable Systems Rookwood to Beaconsfield



Legend

- Centreline RevC
- HDD RevC
- Boundary Project EIS

Analysis

- Potential clash work zone & TPZ

Vegetation

Structural Root Zone (SRZ)

- SRZ Medium
- SRZ Low
- SRZ Other

Tree Protection Zone (TPZ)

- TPZ Medium
- TPZ Low
- TPZ Other

Classification

- Urban Exotics

N

25 0 25 50 75 100 m

GARDE taihan

Copyright: Copyright in material relating to the base layers (contextual information) on this page is licensed under a Creative Commons, Attribution 3.0 Australia licence

© Department of Finance , Service s & Innovation 2017, (Digital Cadastral Database and /or Digital Topographic Database).

The term s of Creative Commons Attribution 3.0 Australia License are available from https://creativecommons.org/licenses/by/3.0/au/legalcode (Copyright Licence)

Neither Garde Services Pty Ltd nor the Department of Finance, Services & Innovation make any representations or warrantie s of any kind, about the accuracy, reliability, completeness or suitability or fitness for purpose in relation to the content (in accordance with clause 5 of the Copyright Licence).

Garde has pre pared this document for the sole use of its Clie nt based on th e Client's description of its requirements having regard to the assumptions and other limitations set out in the contract and any accompanying reports.

Landscape Plans
Vegetation and Biodiversity Management Plan

Map No 19 of 63

Powering Sydney's Future
Supply and Installation of Integrated Cable Systems Rookwood to Beaconsfield

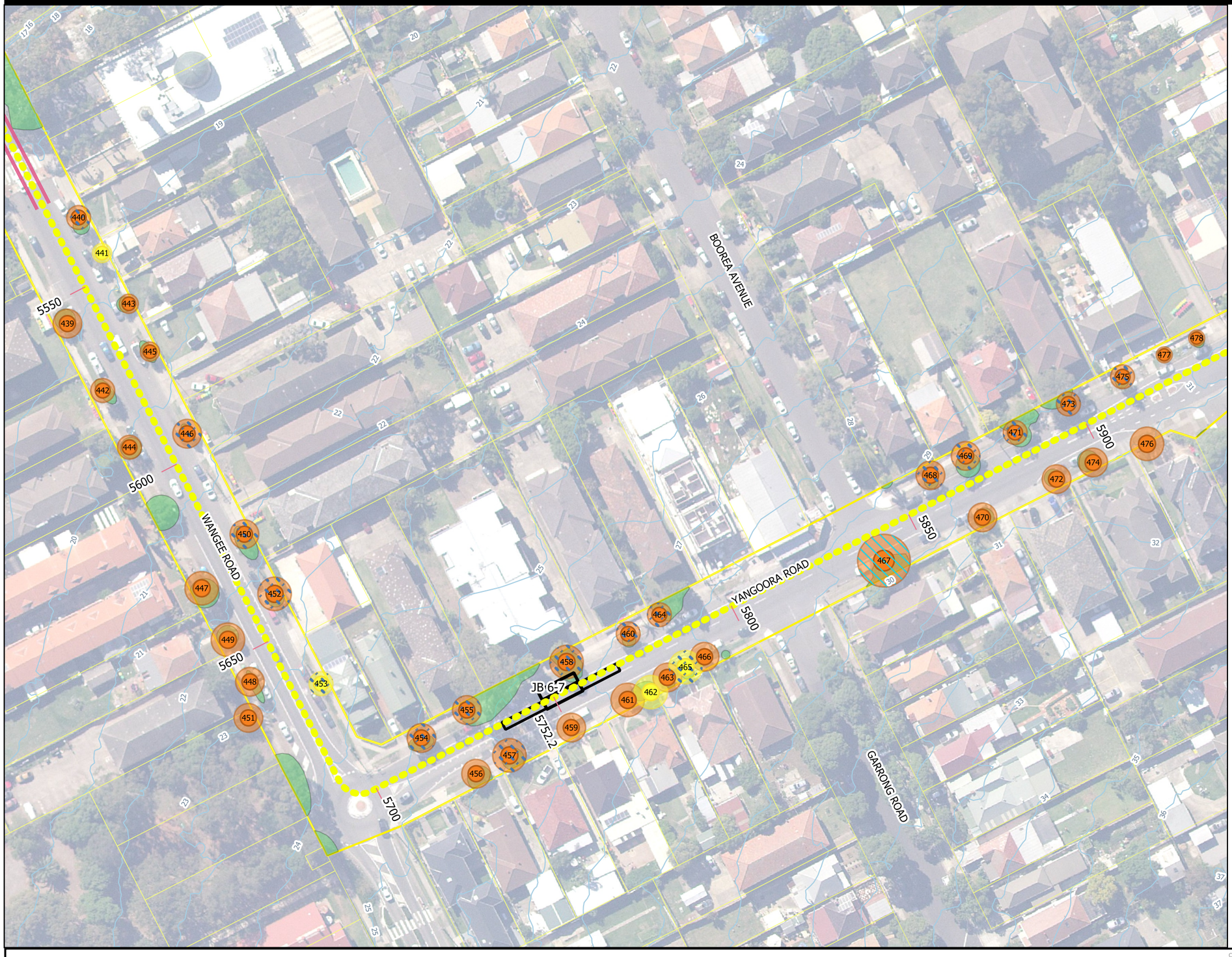

Legend

- Centreline RevC
- HDD RevC
- Boundary Project EIS

Analysis

- Potential clash - Trench & TPZ
- Potential clash work zone & TPZ

Vegetation

Structural Root Zone (SRZ)

- SRZ Medium
- SRZ Low

Tree Protection Zone (TPZ)

- TPZ Medium
- TPZ Low

Classification

- Urban Exotics

N

25 0 25 50 75 100 m

GARDE taihan

Copyright: Copyright in material relating to the base layers (contextual information) on this page is licensed under a Creative Commons, Attribution 3.0 Australia licence

© Department of Finance , Service s & Innovation 2017, (Digital Cadastral Database and /or Digital Topographic Database).

The term s of Creative Commons Attribution 3.0 Australia License are available from https://creativecommons.org/licenses/by/3.0/au/legalcode (Copyright Licence)

Neither Garde Services Pty Ltd nor the Department of Finance, Services & Innovation make any representations or warrantie s of any kind, about the accuracy reliability, completeness or suitability or fitness for purpose in relation to the content (in accordance with clause 5 of the Copyright Licence).

Garde has pre pared this document for the sole use of its Clie nt based on th e Client's description of its requirements having regard to the assumptions and other limitations set out in the contract and any accompanying reports.

Landscape Plans
Vegetation and Biodiversity Management Plan

Map No 20 of 63

Powering Sydney's Future
Supply and Installation of Integrated Cable Systems Rookwood to Beaconsfield



Legend

- Centreline RevC
- Boundary Project EIS

Analysis

- Potential clash work zone & TPZ

Vegetation

Structural Root Zone (SRZ)

- SRZ Medium
- SRZ Low

Tree Protection Zone (TPZ)

- TPZ Medium
- TPZ Low

Classification

- Urban Exotics

N

25 0 25 50 75 100 m

GARDE taihan

Copyright: Copyright in material relating to the base layers (contextual information) on this page is licensed under a Creative Commons, Attribution 3.0 Australia licence

© Department of Finance , Service s & Innovation 2017, (Digital Cadastral Database and /or Digital Topographic Database).

The term s of Creative Commons Attribution 3.0 Australia License are available from https://creativecommons.org/licenses/by/3.0/au/legalcode (Copyright Licence)

Neither Garde Services Pty Ltd nor the Department of Finance, Services & Innovation make any representations or warrantie s of any kind, about the accuracy, reliability, completeness or suitability or fitness for purpose in relation to the content (in accordance with clause 5 of the Copyright Licence).

Garde has pre pared this document for the sole use of its Clie nt based on th e Client's description of its requirements having regard to the assumptions and other limitations set out in the contract and any accompanying reports.

Landscape Plans
Vegetation and Biodiversity Management Plan

Map No 21 of 63

Powering Sydney's Future
Supply and Installation of Integrated Cable Systems Rookwood to Beaconsfield



Legend

- Centreline RevC
- Boundary Project EIS

Analysis

- Potential clash - Trench & TPZ
- Potential clash work zone & TPZ

Vegetation

Structural Root Zone (SRZ)

- SRZ Medium
- SRZ Low

Tree Protection Zone (TPZ)

- TPZ Medium
- TPZ Low

Classification

- Urban Exotics

N

25 0 25 50 75 100 m

GARDE taihan

Copyright: Copyright in material relating to the base layers (contextual information) on this page is licensed under a Creative Commons, Attribution 3.0 Australia licence

© Department of Finance , Service s & Innovation 2017, (Digital Cadastral Database and /or Digital Topographic Database).

The term s of Creative Commons Attribution 3.0 Australia License are available from https://creativecommons.org/licenses/by/3.0/au/legalcode (Copyright Licence)

Neither Garde Services Pty Ltd nor the Department of Finance, Services & Innovation make any representations or warrantie s of any kind, about the accuracy, reliability , completeness or suitability or fitness for purpose in relation to the content (in accordance with clause 5 of the Copyright Licence).

Garde has pre pared this document for the sole use of its Clie nt based on th e Client's description of its requirements having regard to the assumptions and other limitations set out in the contract and any accompanying reports.

Landscape Plans
Vegetation and Biodiversity Management Plan

Map No 22 of 63

Powering Sydney's Future
Supply and Installation of Integrated Cable Systems Rookwood to Beaconsfield



Legend

- Centreline RevC
- HDD RevC
- Boundary Project EIS

Analysis

- Potential clash - Trench & TPZ
- Potential clash work zone & TPZ

Vegetation

Structural Root Zone (SRZ)

- SRZ Medium
- SRZ Low
- SRZ Other

Tree Protection Zone (TPZ)

- TPZ Medium
- TPZ Low
- TPZ Other

Classification

- Urban Exotics

N

25 0 25 50 75 100 m

GARDE taihan

Copyright: Copyright in material relating to the base layers (contextual information) on this page is licensed under a Creative Commons, Attribution 3.0 Australia licence

© Department of Finance , Service s & Innovation 2017, (Digital Cadastral Database and /or Digital Topographic Database).

The term s of Creative Commons Attribution 3.0 Australia License are available from https://creativecommons.org/licenses/by/3.0/au/legalcode (Copyright Licence)

Neither Garde Services Pty Ltd nor the Department of Finance, Services & Innovation make any representations or warrantie s of any kind, about the accuracy reliability , completeness or suitability or fitness for purpose in relation to the content (in accordance with clause 5 of the Copyright Licence).

Garde has pre pared this document for the sole use of its Clie nt based on th e Client's description of its requirements having regard to the assumptions and other limitations set out in the contract and any accompanying reports.



Legend

Centreline RevC

Boundary Project EIS

Analysis

Potential clash - Trench & TPZ

Potential clash work zone & TPZ

Vegetation

Trees that require a Tree Protection Plan (TPP)

Structural Root Zone (SRZ)

SRZ High

SRZ Medium

SRZ Low

Tree Protection Zone (TPZ)

TPZ High

TPZ Medium

TPZ Low

Classification

Urban Exotics

N

25 0 25 50 75 100 m

GARDE taihan

Copyright: Copyright in material relating to the base layers (contextual information) on this page is licensed under a Creative Commons, Attribution 3.0 Australia licence

© Department of Finance , Service s & Innovation 2017, (Digital Cadastral Database and /or Digital Topographic Database).

The term s of Creative Commons Attribution 3.0 Australia License are available from https://creativecommons.org/licenses/by/3.0/au/legalcode (Copyright Licence)

Neither Garde Services Pty Ltd nor the Department of Finance, Services & Innovation make any representations or warrantie s of any kind, about the accuracy reliability, completeness or suitability or fitness for purpose in relation to the content (in accordance with clause 5 of the Copyright Licence).

Garde has pre pared this document for the sole use of its Clie nt based on th e Client's description of its requirements having regard to the assumptions and other limitations set out in the contract and any accompanying reports.

Landscape Plans
Vegetation and Biodiversity Management Plan

Map No 24 of 63

Powering Sydney's Future
Supply and Installation of Integrated Cable Systems Rookwood to Beaconsfield



Legend

- Centreline RevC
- HDD RevC
- Boundary Project EIS

Analysis

- Potential clash - Trench & TPZ
- Potential clash work zone & TPZ

Vegetation

Structural Root Zone (SRZ)

- SRZ Medium
- SRZ Low

Tree Protection Zone (TPZ)

- TPZ Medium
- TPZ Low

Classification

- Urban Exotics

N

25 0 25 50 75 100 m

GARDE taihan

Copyright: Copyright in material relating to the base layers (contextual information) on this page is licensed under a Creative Commons, Attribution 3.0 Australia licence

© Department of Finance , Service s & Innovation 2017, (Digital Cadastral Database and /or Digital Topographic Database).

The term s of Creative Commons Attribution 3.0 Australia License are available from https://creativecommons.org/licenses/by/3.0/au/legalcode (Copyright Licence)

Neither Garde Services Pty Ltd nor the Department of Finance, Services & Innovation make any representations or warrantie s of any kind, about the accuracy, reliability, completeness or suitability or fitness for purpose in relation to the content (in accordance with clause 5 of the Copyright Licence).

Garde has pre pared this document for the sole use of its Clie nt based on th e Client's description of its requirements having regard to the assumptions and other limitations set out in the contract and any accompanying reports.

Landscape Plans
Vegetation and Biodiversity Management Plan

Map No 25 of 63

Powering Sydney's Future
Supply and Installation of Integrated Cable Systems Rookwood to Beaconsfield



Legend

Centreline RevC

Boundary Project EIS

Analysis

Potential clash - Trench & TPZ

Potential clash work zone & TPZ

Vegetation

Structural Root Zone (SRZ)

SRZ High

SRZ Medium

SRZ Low

Tree Protection Zone (TPZ)

TPZ High

TPZ Medium

TPZ Low

Classification

Urban Exotics

N

25 0 25 50 75 100 m

GARDE taihan

Copyright: Copyright in material relating to the base layers (contextual information) on this page is licensed under a Creative Commons, Attribution 3.0 Australia licence

© Department of Finance , Service s & Innovation 2017, (Digital Cadastral Database and /or Digital Topographic Database).

The term s of Creative Commons Attribution 3.0 Australia License are available from https://creativecommons.org/licenses/by/3.0/au/legalcode (Copyright Licence)

Neither Garde Services Pty Ltd nor the Department of Finance, Services & Innovation make any representations or warrantie s of any kind, about the accuracy, reliability, completeness or suitability or fitness for purpose in relation to the content (in accordance with clause 5 of the Copyright Licence).

Garde has pre pared this document for the sole use of its Clie nt based on th e Client's description of its requirements having regard to the assumptions and other limitations set out in the contract and any accompanying reports.

Landscape Plans
Vegetation and Biodiversity Management Plan

Map No 26 of 63

Powering Sydney's Future
Supply and Installation of Integrated Cable Systems Rookwood to Beaconsfield

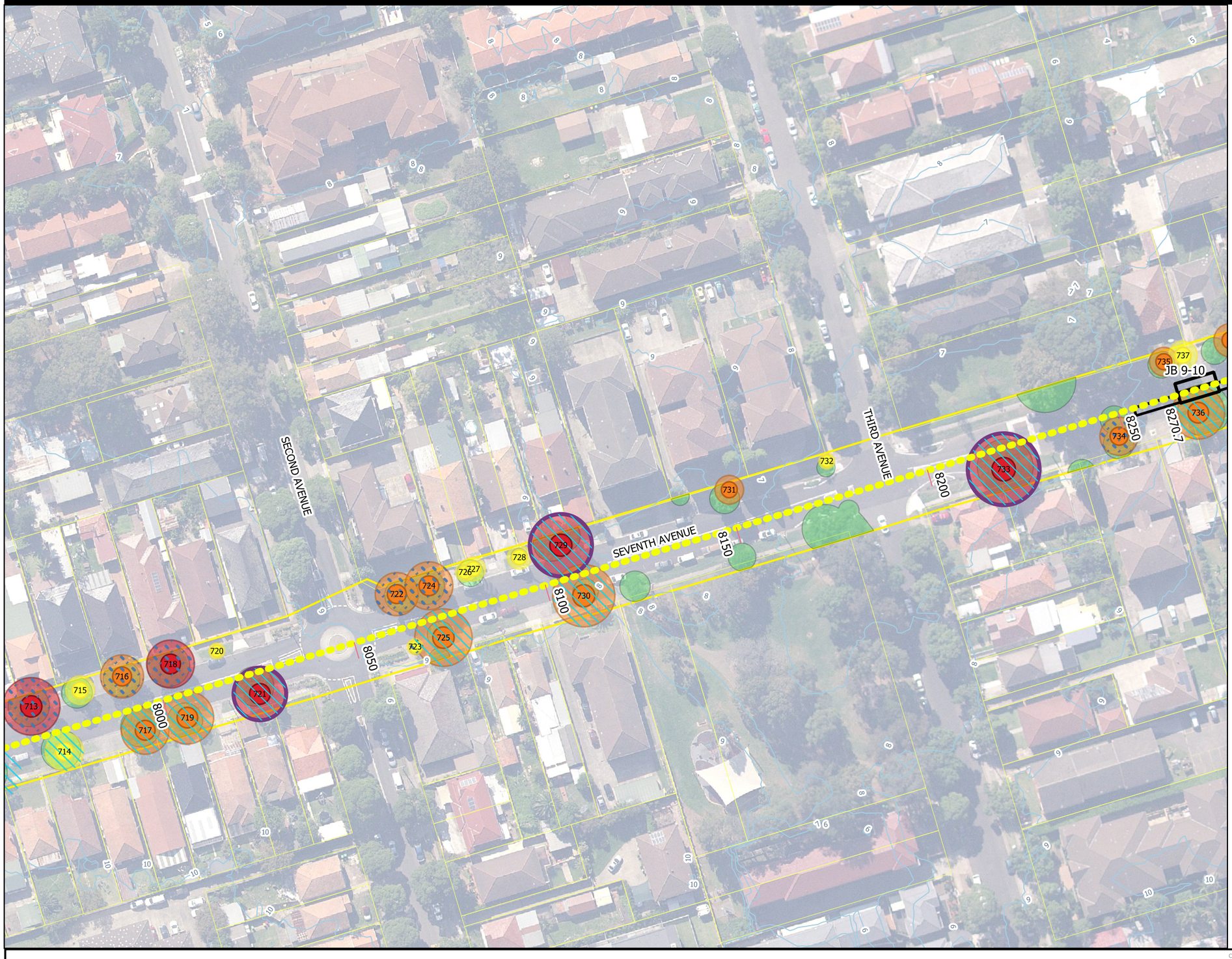

Legend

- Centreline RevC
- Boundary Project EIS

Analysis

- Potential clash - Trench & TPZ
- Potential clash work zone & TPZ

Vegetation

- Trees that require a Tree Protection Plan (TPP)

Structural Root Zone (SRZ)

- SRZ High
- SRZ Medium
- SRZ Low

Tree Protection Zone (TPZ)

- TPZ High
- TPZ Medium
- TPZ Low

Classification

- Urban Exotics

N

25 0 25 50 75 100 m

GARDE taihan

Copyright: Copyright in material relating to the base layers (contextual information) on this page is licensed under a Creative Commons, Attribution 3.0 Australia licence

© Department of Finance , Service s & Innovation 2017, (Digital Cadastral Database and /or Digital Topographic Database).

The term s of Creative Commons Attribution 3.0 Australia License are available from https://creativecommons.org/licenses/by/3.0/au/legalcode (Copyright Licence)

Neither Garde Services Pty Ltd nor the Department of Finance, Services & Innovation make any representations or warrantie s of any kind, about the accuracy, reliability, completeness or suitability or fitness for purpose in relation to the content (in accordance with clause 5 of the Copyright Licence).

Garde has pre pared this document for the sole use of its Clie nt based on th e Client's description of its requirements having regard to the assumptions and other limitations set out in the contract and any accompanying reports.

Landscape Plans
Vegetation and Biodiversity Management Plan

Map No 27 of 63

Powering Sydney's Future
Supply and Installation of Integrated Cable Systems Rookwood to Beaconsfield

FIFTH AVENUE
SIXTH AVENUE
SEVENTH AVENUE
FOURTH AVENUE
8270.7
8300
8350
8400
8450
8500

Legend

Centreline RevC

Boundary Project EIS

Analysis

Potential clash - Trench & TPZ

Potential clash work zone & TPZ

Vegetation

Trees that require a Tree Protection Plan (TPP)

Tree Protection Area (Conditions of Consent) - Trees require Tree Protection Plans

Structural Root Zone (SRZ)

SRZ High

SRZ Medium

SRZ Low

Tree Protection Zone (TPZ)

TPZ High

TPZ Medium

TPZ Low

Classification

Urban Exotics

N

25 0 25 50 75 100 m

GARDE taihan

Copyright: Copyright in material relating to the base layers (contextual information) on this page is licensed under a Creative Commons, Attribution 3.0 Australia licence

© Department of Finance , Service s & Innovation 2017, (Digital Cadastral Database and /or Digital Topographic Database).

The term s of Creative Commons Attribution 3.0 Australia License are available from https://creativecommons.org/licenses/by/3.0/au/legalcode (Copyright Licence)

Neither Garde Services Pty Ltd nor the Department of Finance, Services & Innovation make any representations or warrantie s of any kind, about the accuracy, reliability , completeness or suitability or fitness for purpose in relation to the content (in accordance with clause 5 of the Copyright Licence).

Garde has pre pared this document for the sole use of its Clie nt based on th e Client's description of its requirements having regard to the assumptions and other limitations set out in the contract and any accompanying reports.

Landscape Plans
Vegetation and Biodiversity Management Plan

Map No 28 of 63

Powering Sydney's Future
Supply and Installation of Integrated Cable Systems Rookwood to Beaconsfield



Legend

- Centreline RevC
- Boundary Project EIS

Analysis

- Potential clash - Trench & TPZ
- Potential clash work zone & TPZ

Vegetation

Structural Root Zone (SRZ)

- SRZ High
- SRZ Medium
- SRZ Low

Tree Protection Zone (TPZ)

- TPZ High
- TPZ Medium
- TPZ Low

Classification

- Urban Exotics

N

25 0 25 50 75 100 m

GARDE taihan

Copyright: Copyright in material relating to the base layers (contextual information) on this page is licensed under a Creative Commons, Attribution 3.0 Australia licence

© Department of Finance , Service s & Innovation 2017, (Digital Cadastral Database and /or Digital Topographic Database).

The term s of Creative Commons Attribution 3.0 Australia License are available from https://creativecommons.org/licenses/by/3.0/au/legalcode (Copyright Licence)

Neither Garde Services Pty Ltd nor the Department of Finance, Services & Innovation make any representations or warrantie s of any kind, about the accuracy, reliability, completeness or suitability or fitness for purpose in relation to the content (in accordance with clause 5 of the Copyright Licence).

Garde has pre pared this document for the sole use of its Clie nt based on th e Client's description of its requirements having regard to the assumptions and other limitations set out in the contract and any accompanying reports.

Landscape Plans
Vegetation and Biodiversity Management Plan

Map No 29 of 63

Powering Sydney's Future
Supply and Installation of Integrated Cable Systems Rookwood to Beaconsfield



Legend

- Centreline RevC
- Boundary Project EIS

Analysis

- Potential clash - Trench & TPZ
- Potential clash work zone & TPZ

Vegetation

- Tree Protection Area (Conditions of Consent) - Trees require Tree Protection Plans

Structural Root Zone (SRZ)

- SRZ High
- SRZ Medium
- SRZ Low

Tree Protection Zone (TPZ)

- TPZ High
- TPZ Medium
- TPZ Low

Classification

- Urban Exotics

N

25 0 25 50 75 100 m

GARDE taihan

Copyright: Copyright in material relating to the base layers (contextual information) on this page is licensed under a Creative Commons, Attribution 3.0 Australia licence

© Department of Finance , Service s & Innovation 2017, (Digital Cadastral Database and /or Digital Topographic Database).

The term s of Creative Commons Attribution 3.0 Australia License are available from https://creativecommons.org/licenses/by/3.0/au/legalcode (Copyright Licence)

Neither Garde Services Pty Ltd nor the Department of Finance, Services & Innovation make any representations or warrantie s of any kind, about the accuracy, reliability , completeness or suitability or fitness for purpose in relation to the content (in accordance with clause 5 of the Copyright Licence).

Garde has pre pared this document for the sole use of its Clie nt based on th e Client's description of its requirements having regard to the assumptions and other limitations set out in the contract and any accompanying reports.

Landscape Plans
Vegetation and Biodiversity Management Plan

Map No 30 of 63

Powering Sydney's Future
Supply and Installation of Integrated Cable Systems Rookwood to Beaconsfield



Legend

- Centreline RevC
- HDD RevC
- Boundary Project EIS

Analysis

- Potential clash work zone & TPZ

Vegetation

- Tree Protection Area (Conditions of Consent) - Trees require Tree Protection Plans

Structural Root Zone (SRZ)

- SRZ High
- SRZ Medium
- SRZ Low
- SRZ Other

Tree Protection Zone (TPZ)

- TPZ High
- TPZ Medium
- TPZ Low
- TPZ Other

Classification

- PCT920
- Urban Exotics

N

25 0 25 50 75 100 m

GARDE taihan

Copyright: Copyright in material relating to the base layers (contextual information) on this page is licensed under a Creative Commons, Attribution 3.0 Australia licence

© Department of Finance , Service s & Innovation 2017, (Digital Cadastral Database and /or Digital Topographic Database).

The term s of Creative Commons Attribution 3.0 Australia License are available from https://creativecommons.org/licenses/by/3.0/au/legalcode (Copyright Licence)

Neither Garde Services Pty Ltd nor the Department of Finance, Services & Innovation make any representations or warrantie s of any kind, about the accuracy, reliability, completeness or suitability or fitness for purpose in relation to the content (in accordance with clause 5 of the Copyright Licence).

Garde has pre pared this document for the sole use of its Clie nt based on th e Client's description of its requirements having regard to the assumptions and other limitations set out in the contract and any accompanying reports.

Landscape Plans
Vegetation and Biodiversity Management Plan

Map No 31 of 63

Powering Sydney's Future
Supply and Installation of Integrated Cable Systems Rookwood to Beaconsfield

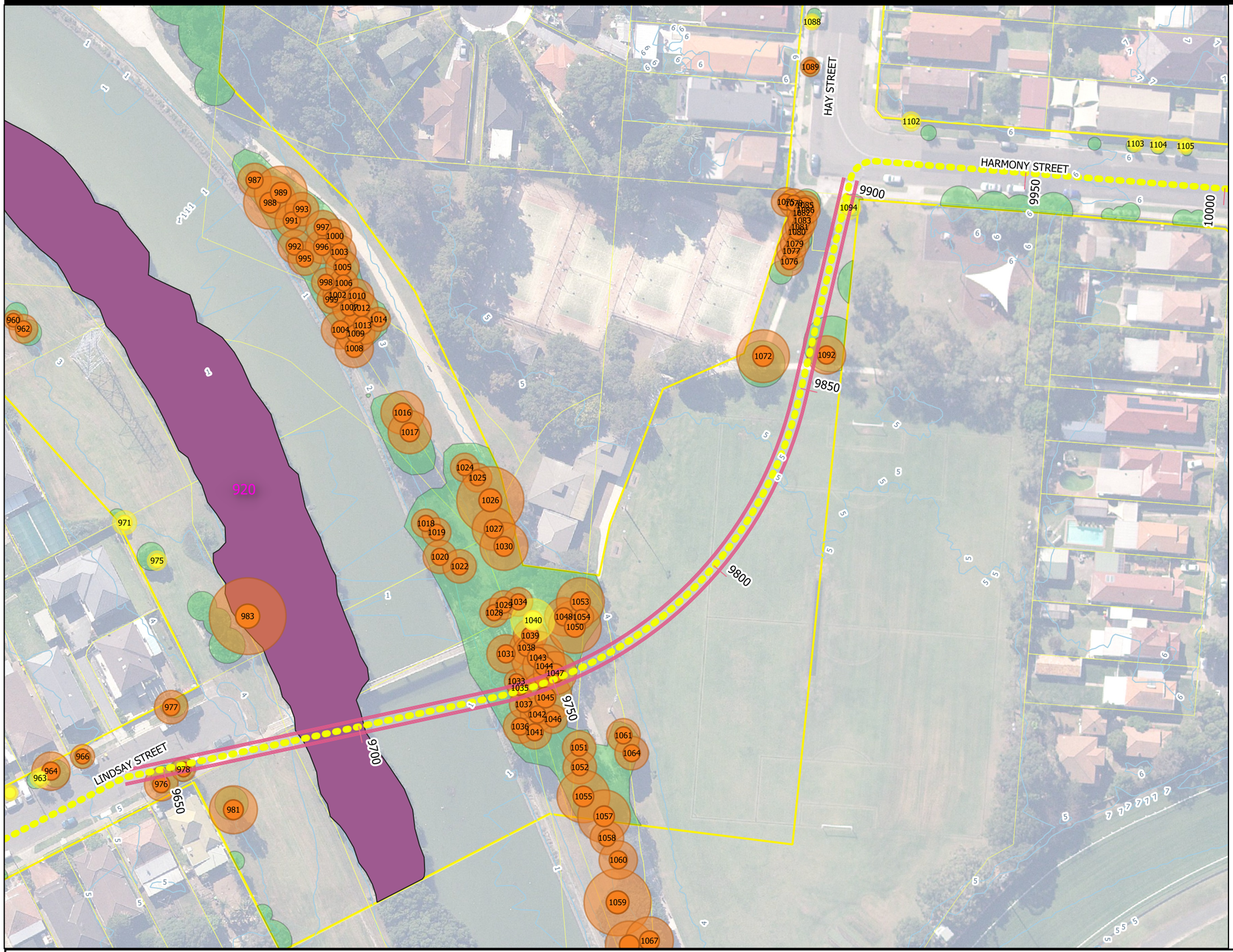

Legend

- Centreline RevC
- HDD RevC
- Boundary Project EIS

Analysis

- Potential clash work zone & TPZ

Vegetation

Structural Root Zone (SRZ)

- SRZ Medium
- SRZ Low

Tree Protection Zone (TPZ)

- TPZ Medium
- TPZ Low

Classification

- PCT920
- Urban Exotics

N

25 0 25 50 75 100 m

GARDE taihan

Copyright: Copyright in material relating to the base layers (contextual information) on this page is licensed under a Creative Commons, Attribution 3.0 Australia licence

© Department of Finance , Service s & Innovation 2017, (Digital Cadastral Database and /or Digital Topographic Database).

The term s of Creative Commons Attribution 3.0 Australia License are available from https://creativecommons.org/licenses/by/3.0/au/legalcode (Copyright Licence)

Neither Garde Services Pty Ltd nor the Department of Finance, Services & Innovation make any representations or warrantie s of any kind, about the accuracy reliability, completeness or suitability or fitness for purpose in relation to the content (in accordance with clause 5 of the Copyright Licence).

Garde has pre pared this document for the sole use of its Clie nt based on th e Client's description of its requirements having regard to the assumptions and other limitations set out in the contract and any accompanying reports.

Landscape Plans
Vegetation and Biodiversity Management Plan

Map No 32 of 63

Powering Sydney's Future
Supply and Installation of Integrated Cable Systems Rookwood to Beaconsfield



Legend

- Centreline RevC
- Boundary Project EIS

Analysis

- Potential clash - Trench & TPZ
- Potential clash work zone & TPZ

Vegetation

Structural Root Zone (SRZ)

- SRZ Medium
- SRZ Low

Tree Protection Zone (TPZ)

- TPZ Medium
- TPZ Low

Classification

- Urban Exotics

N

25 0 25 50 75 100 m

GARDE taihan

Copyright: Copyright in material relating to the base layers (contextual information) on this page is licensed under a Creative Commons, Attribution 3.0 Australia licence

© Department of Finance , Service s & Innovation 2017, (Digital Cadastral Database and /or Digital Topographic Database).

The term s of Creative Commons Attribution 3.0 Australia License are available from https://creativecommons.org/licenses/by/3.0/au/legalcode (Copyright Licence)

Neither Garde Services Pty Ltd nor the Department of Finance, Services & Innovation make any representations or warrantie s of any kind, about the accuracy, reliability, completeness or suitability or fitness for purpose in relation to the content (in accordance with clause 5 of the Copyright Licence).

Garde has pre pared this document for the sole use of its Clie nt based on th e Client's description of its requirements having regard to the assumptions and other limitations set out in the contract and any accompanying reports.

Landscape Plans
Vegetation and Biodiversity Management Plan

Map No 33 of 63

Powering Sydney's Future
Supply and Installation of Integrated Cable Systems Rookwood to Beaconsfield



Legend

- Centreline RevC
- Boundary Project EIS

Analysis

- Potential clash - Trench & TPZ
- Potential clash work zone & TPZ

Vegetation

- Trees that require a Tree Protection Plan (TPP)

Structural Root Zone (SRZ)

- SRZ High
- SRZ Medium
- SRZ Low

Tree Protection Zone (TPZ)

- TPZ High
- TPZ Medium
- TPZ Low

Classification

- Urban Exotics

N

25 0 25 50 75 100 m

GARDE taihan

Copyright: Copyright in material relating to the base layers (contextual information) on this page is licensed under a Creative Commons, Attribution 3.0 Australia licence

© Department of Finance , Service s & Innovation 2017, (Digital Cadastral Database and /or Digital Topographic Database).

The term s of Creative Commons Attribution 3.0 Australia License are available from https://creativecommons.org/licenses/by/3.0/au/legalcode (Copyright Licence)

Neither Garde Services Pty Ltd nor the Department of Finance, Services & Innovation make any representations or warrantie s of any kind, about the accuracy, reliability, completeness or suitability or fitness for purpose in relation to the content (in accordance with clause 5 of the Copyright Licence).

Garde has pre pared this document for the sole use of its Clie nt based on th e Client's description of its requirements having regard to the assumptions and other limitations set out in the contract and any accompanying reports.

Landscape Plans
Vegetation and Biodiversity Management Plan

Map No 34 of 63

Powering Sydney's Future
Supply and Installation of Integrated Cable Systems Rookwood to Beaconsfield

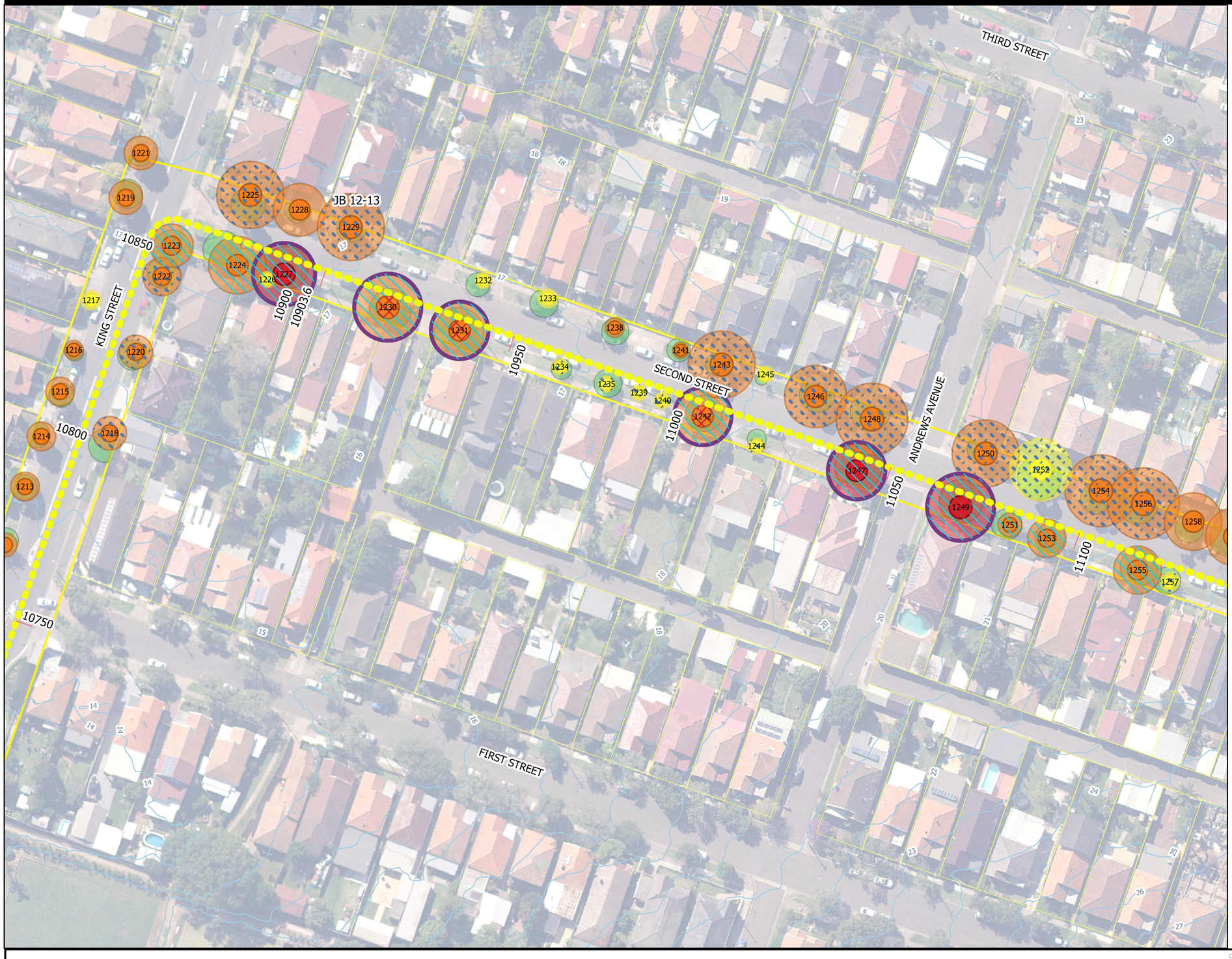

Legend

- Centreline RevC
- Boundary Project EIS

Analysis

- Potential clash - Trench & SRZ
- Potential clash - Trench & TPZ
- Potential clash work zone & TPZ

Vegetation

- Trees that require a Tree Protection Plan (TPP)

Structural Root Zone (SRZ)

- SRZ High
- SRZ Medium
- SRZ Low

Tree Protection Zone (TPZ)

- TPZ High
- TPZ Medium
- TPZ Low

Classification

- Urban Exotics

N

25 0 25 50 75 100 m

GARDE taihan

Copyright: Copyright in material relating to the base layers (contextual information) on this page is licensed under a Creative Commons, Attribution 3.0 Australia licence

© Department of Finance , Service s & Innovation 2017, (Digital Cadastral Database and /or Digital Topographic Database).

The term s of Creative Commons Attribution 3.0 Australia License are available from https://creativecommons.org/licenses/by/3.0/au/legalcode (Copyright Licence)

Neither Garde Services Pty Ltd nor the Department of Finance, Services & Innovation make any representations or warrantie s of any kind, about the accuracy, reliability , completeness or suitability or fitness for purpose in relation to the content (in accordance with clause 5 of the Copyright Licence).

Garde has pre pared this document for the sole use of its Clie nt based on th e Client's description of its requirements having regard to the assumptions and other limitations set out in the contract and any accompanying reports.

THIRD STREET
SECOND STREET
HOLDEN STREET
HANKS STREET
HARDY STREET
11150
11200
11250
11300
11350
11400
11450

Legend

- Centreline RevC
- Boundary Project EIS

Analysis

- Potential clash - Trench & TPZ
- Potential clash work zone & TPZ

Vegetation

Structural Root Zone (SRZ)

- SRZ Medium
- SRZ Low

Tree Protection Zone (TPZ)

- TPZ Medium
- TPZ Low

Classification

- Urban Exotics

N

25 0 25 50 75 100 m

GARDE taihan

Copyright: Copyright in material relating to the base layers (contextual information) on this page is licensed under a Creative Commons, Attribution 3.0 Australia licence

© Department of Finance , Service s & Innovation 2017, (Digital Cadastral Database and /or Digital Topographic Database).

The term s of Creative Commons Attribution 3.0 Australia License are available from https://creativecommons.org/licenses/by/3.0/au/legalcode (Copyright Licence)

Neither Garde Services Pty Ltd nor the Department of Finance, Services & Innovation make any representations or warrantie s of any kind, about the accuracy reliability, completeness or suitability or fitness for purpose in relation to the content (in accordance with clause 5 of the Copyright Licence).

Garde has pre pared this document for the sole use of its Clie nt based on th e Client's description of its requirements having regard to the assumptions and other limitations set out in the contract and any accompanying reports.

Landscape Plans
Vegetation and Biodiversity Management Plan

Map No 36 of 63

Powering Sydney's Future
Supply and Installation of Integrated Cable Systems Rookwood to Beaconsfield

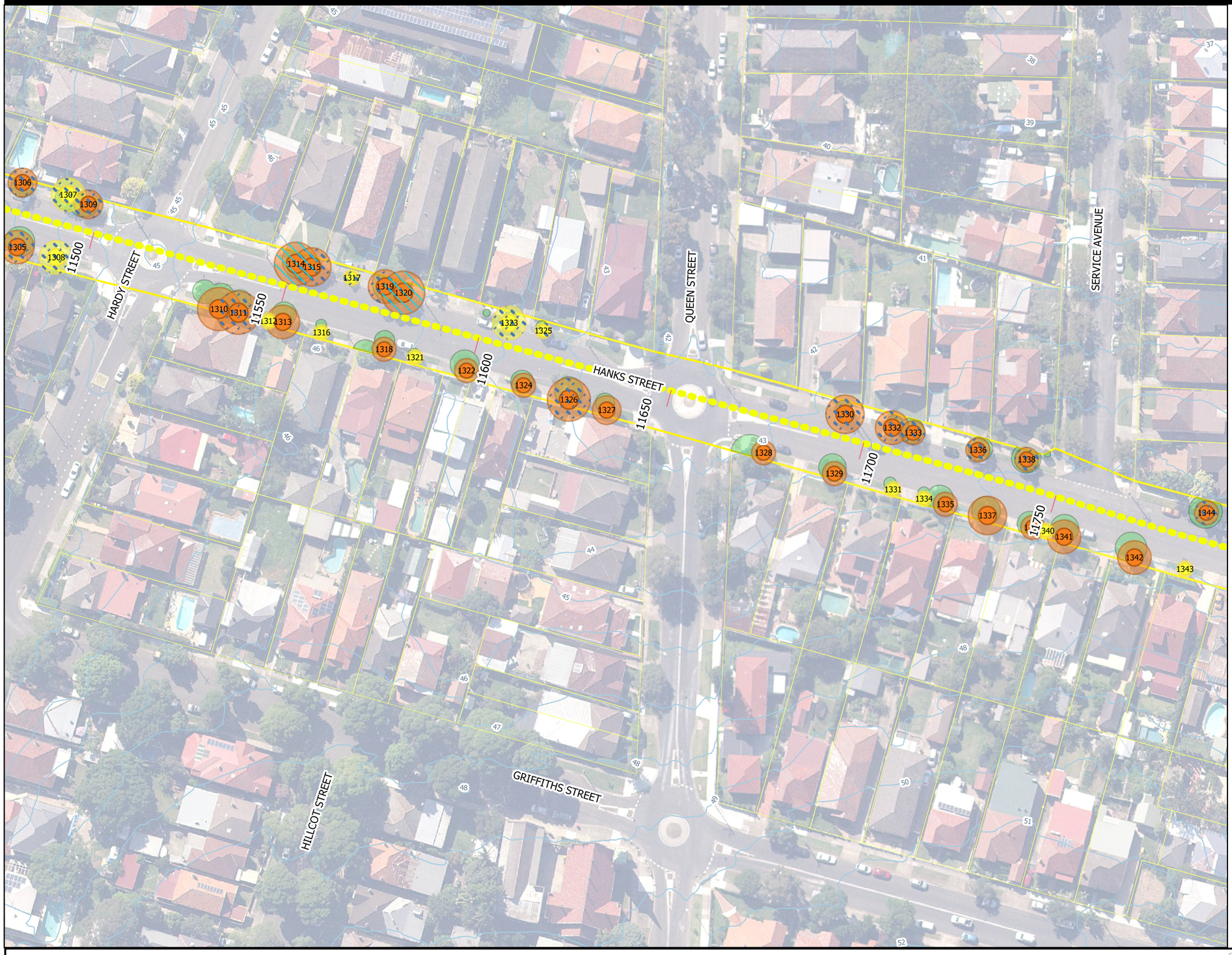

Legend

- Centreline RevC
- Boundary Project EIS

Analysis

- Potential clash - Trench & TPZ
- Potential clash work zone & TPZ

Vegetation

Structural Root Zone (SRZ)

- SRZ Medium
- SRZ Low

Tree Protection Zone (TPZ)

- TPZ Medium
- TPZ Low

Classification

- Urban Exotics

N

25 0 25 50 75 100 m

GARDE taihan

Copyright: Copyright in material relating to the base layers (contextual information) on this page is licensed under a Creative Commons, Attribution 3.0 Australia licence

© Department of Finance , Service s & Innovation 2017, (Digital Cadastral Database and /or Digital Topographic Database).

The term s of Creative Commons Attribution 3.0 Australia License are available from https://creativecommons.org/licenses/by/3.0/au/legalcode (Copyright Licence)

Neither Garde Services Pty Ltd nor the Department of Finance, Services & Innovation make any representations or warrantie s of any kind, about the accuracy, reliability, completeness or suitability or fitness for purpose in relation to the content (in accordance with clause 5 of the Copyright Licence).

Garde has pre pared this document for the sole use of its Clie nt based on th e Client's description of its requirements having regard to the assumptions and other limitations set out in the contract and any accompanying reports.



Legend

Centreline RevC

Boundary Project EIS

Analysis

Potential clash - Trench & TPZ

Potential clash work zone & TPZ

Vegetation

Structural Root Zone (SRZ)

SRZ Medium

SRZ Low

Tree Protection Zone (TPZ)

TPZ Medium

TPZ Low

Classification

Urban Exotics

N

25 0 25 50 75 100 m

GARDE taihan

Copyright: Copyright in material relating to the base layers (contextual information) on this page is licensed under a Creative Commons, Attribution 3.0 Australia licence

© Department of Finance , Service s & Innovation 2017, (Digital Cadastral Database and /or Digital Topographic Database).

The term s of Creative Commons Attribution 3.0 Australia License are available from https://creativecommons.org/licenses/by/3.0/au/legalcode (Copyright Licence)

Neither Garde Services Pty Ltd nor the Department of Finance, Services & Innovation make any representations or warrantie s of any kind, about the accuracy, reliability, completeness or suitability or fitness for purpose in relation to the content (in accordance with clause 5 of the Copyright Licence).

Garde has pre pared this document for the sole use of its Clie nt based on th e Client's description of its requirements having regard to the assumptions and other limitations set out in the contract and any accompanying reports.

Landscape Plans
Vegetation and Biodiversity Management Plan

Map No 38 of 63

Powering Sydney's Future
Supply and Installation of Integrated Cable Systems Rookwood to Beaconsfield



Legend

- Centreline RevC
- Boundary Project EIS

Analysis

- Potential clash - Trench & SRZ
- Potential clash - Trench & TPZ
- Potential clash work zone & TPZ

Vegetation

- Trees that require a Tree Protection Plan (TPP)

Structural Root Zone (SRZ)

- SRZ Medium
- SRZ Low
- SRZ Other

Tree Protection Zone (TPZ)

- TPZ Medium
- TPZ Low
- TPZ Other

Classification

- Urban Exotics

N

25 0 25 50 75 100 m

GARDE taihan

Copyright: Copyright in material relating to the base layers (contextual information) on this page is licensed under a Creative Commons, Attribution 3.0 Australia licence

© Department of Finance , Service s & Innovation 2017, (Digital Cadastral Database and /or Digital Topographic Database).

The term s of Creative Commons Attribution 3.0 Australia License are available from https://creativecommons.org/licenses/by/3.0/au/legalcode (Copyright Licence)

Neither Garde Services Pty Ltd nor the Department of Finance, Services & Innovation make any representations or warrantie s of any kind, about the accuracy, reliability, completeness or suitability or fitness for purpose in relation to the content (in accordance with clause 5 of the Copyright Licence).

Garde has pre pared this document for the sole use of its Clie nt based on th e Client's description of its requirements having regard to the assumptions and other limitations set out in the contract and any accompanying reports.

Landscape Plans
Vegetation and Biodiversity Management Plan

Map No 39 of 63

Powering Sydney's Future
Supply and Installation of Integrated Cable Systems Rookwood to Beaconsfield



Legend

- Centreline RevC
- Boundary Project EIS

Analysis

- Potential clash - Trench & SRZ
- Potential clash - Trench & TPZ
- Potential clash work zone & TPZ

Vegetation

- Trees that require a Tree Protection Plan (TPP)
- Tree Protection Area (Conditions of Consent) - Trees require Tree Protection Plans

Structural Root Zone (SRZ)

- SRZ High
- SRZ Medium
- SRZ Low
- SRZ Other

Tree Protection Zone (TPZ)

- TPZ High
- TPZ Medium
- TPZ Low
- TPZ Other

Classification

- Urban Exotics

N

25 0 25 50 75 100 m

GARDE taihan

Copyright: Copyright in material relating to the base layers (contextual information) on this page is licensed under a Creative Commons, Attribution 3.0 Australia licence

© Department of Finance , Service s & Innovation 2017, (Digital Cadastral Database and /or Digital Topographic Database).

The term s of Creative Commons Attribution 3.0 Australia License are available from https://creativecommons.org/licenses/by/3.0/au/legalcode (Copyright Licence)

Neither Garde Services Pty Ltd nor the Department of Finance, Services & Innovation make any representations or warrantie s of any kind, about the accuracy reliability, completeness or suitability or fitness for purpose in relation to the content (in accordance with clause 5 of the Copyright Licence).

Garde has pre pared this document for the sole use of its Clie nt based on th e Client's description of its requirements having regard to the assumptions and other limitations set out in the contract and any accompanying reports.

Landscape Plans
Vegetation and Biodiversity Management Plan

Map No 40 of 63

Powering Sydney's Future
Supply and Installation of Integrated Cable Systems Rookwood to Beaconsfield



Legend

- Centreline RevC
- HDD RevC
- Boundary Project EIS

Analysis

- Potential clash - Trench & SRZ
- Potential clash - Trench & TPZ
- Potential clash work zone & TPZ

Vegetation

- Trees that require a Tree Protection Plan (TPP)
- Tree Protection Area (Conditions of Consent) - Trees require Tree Protection Plans

Structural Root Zone (SRZ)

- SRZ High
- SRZ Medium
- SRZ Low
- SRZ Other

Tree Protection Zone (TPZ)

- TPZ High
- TPZ Medium
- TPZ Low
- TPZ Other

Classification

- Urban Exotics

N

25 0 25 50 75 100 m

GARDE taihan

Copyright: Copyright in material relating to the base layers (contextual information) on this page is licensed under a Creative Commons, Attribution 3.0 Australia licence

© Department of Finance , Service s & Innovation 2017, (Digital Cadastral Database and /or Digital Topographic Database).

The term s of Creative Commons Attribution 3.0 Australia License are available from https://creativecommons.org/licenses/by/3.0/au/legalcode (Copyright Licence)

Neither Garde Services Pty Ltd nor the Department of Finance, Services & Innovation make any representations or warrantie s of any kind, about the accuracy, reliability, completeness or suitability or fitness for purpose in relation to the content (in accordance with clause 5 of the Copyright Licence).

Garde has pre pared this document for the sole use of its Clie nt based on th e Client's description of its requirements having regard to the assumptions and other limitations set out in the contract and any accompanying reports.

Landscape Plans
Vegetation and Biodiversity Management Plan

Map No 41 of 63

Powering Sydney's Future
Supply and Installation of Integrated Cable Systems Rookwood to Beaconsfield



Legend

Centreline RevC

Boundary Project EIS

Analysis

Potential clash - Trench & SRZ

Potential clash - Trench & TPZ

Potential clash work zone & TPZ

Vegetation

Trees that require a Tree Protection Plan (TPP)

Structural Root Zone (SRZ)

SRZ High

SRZ Medium

SRZ Low

SRZ Other

Tree Protection Zone (TPZ)

TPZ High

TPZ Medium

TPZ Low

TPZ Other

Classification

Urban Exotics

N

25 0 25 50 75 100 m

GARDE taihan

Copyright: Copyright in material relating to the base layers (contextual information) on this page is licensed under a Creative Commons, Attribution 3.0 Australia licence

© Department of Finance , Service s & Innovation 2017, (Digital Cadastral Database and /or Digital Topographic Database).

The term s of Creative Commons Attribution 3.0 Australia License are available from https://creativecommons.org/licenses/by/3.0/au/legalcode (Copyright Licence)

Neither Garde Services Pty Ltd nor the Department of Finance, Services & Innovation make any representations or warrantie s of any kind, about the accuracy reliability, completeness or suitability or fitness for purpose in relation to the content (in accordance with clause 5 of the Copyright Licence).

Garde has pre pared this document for the sole use of its Clie nt based on th e Client's description of its requirements having regard to the assumptions and other limitations set out in the contract and any accompanying reports.

Landscape Plans
Vegetation and Biodiversity Management Plan

Map No 42 of 63

Powering Sydney's Future
Supply and Installation of Integrated Cable Systems Rookwood to Beaconsfield



Legend

- Centreline RevC
- HDD RevC
- Boundary Project EIS

Analysis

- Potential clash - Trench & SRZ
- Potential clash - Trench & TPZ
- Potential clash work zone & TPZ

Vegetation

- Trees that require a Tree Protection Plan (TPP)

Structural Root Zone (SRZ)

- SRZ Medium
- SRZ Low
- SRZ Other

Tree Protection Zone (TPZ)

- TPZ Medium
- TPZ Low
- TPZ Other

Classification

- Urban Exotics

N

25 0 25 50 75 100 m

GARDE taihan

Copyright: Copyright in material relating to the base layers (contextual information) on this page is licensed under a Creative Commons, Attribution 3.0 Australia licence

© Department of Finance , Service s & Innovation 2017, (Digital Cadastral Database and /or Digital Topographic Database).

The term s of Creative Commons Attribution 3.0 Australia License are available from https://creativecommons.org/licenses/by/3.0/au/legalcode (Copyright Licence)

Neither Garde Services Pty Ltd nor the Department of Finance, Services & Innovation make any representations or warrantie s of any kind, about the accuracy, reliability, completeness or suitability or fitness for purpose in relation to the content (in accordance with clause 5 of the Copyright Licence).

Garde has pre pared this document for the sole use of its Clie nt based on th e Client's description of its requirements having regard to the assumptions and other limitations set out in the contract and any accompanying reports.

Landscape Plans
Vegetation and Biodiversity Management Plan

Map No 43 of 63

Powering Sydney's Future
Supply and Installation of Integrated Cable Systems Rookwood to Beaconsfield



Legend

- Centreline RevC
- HDD RevC
- Boundary Project EIS

Analysis

- Potential clash - Trench & TPZ
- Potential clash work zone & TPZ

Vegetation

- Trees that require a Tree Protection Plan (TPP)

Structural Root Zone (SRZ)

- SRZ High
- SRZ Medium
- SRZ Low
- SRZ Other

Tree Protection Zone (TPZ)

- TPZ High
- TPZ Medium
- TPZ Low
- TPZ Other

Classification

- Urban Exotics

N

25 0 25 50 75 100 m

GARDE taihan

Copyright: Copyright in material relating to the base layers (contextual information) on this page is licensed under a Creative Commons, Attribution 3.0 Australia licence

© Department of Finance , Service s & Innovation 2017, (Digital Cadastral Database and /or Digital Topographic Database).

The term s of Creative Commons Attribution 3.0 Australia License are available from https://creativecommons.org/licenses/by/3.0/au/legalcode (Copyright Licence)

Neither Garde Services Pty Ltd nor the Department of Finance, Services & Innovation make any representations or warrantie s of any kind, about the accuracy, reliability , completeness or suitability or fitness for purpose in relation to the content (in accordance with clause 5 of the Copyright Licence).

Garde has pre pared this document for the sole use of its Clie nt based on th e Client's description of its requirements having regard to the assumptions and other limitations set out in the contract and any accompanying reports.

Landscape Plans
Vegetation and Biodiversity Management Plan

Map No 44 of 63

Powering Sydney's Future
Supply and Installation of Integrated Cable Systems Rookwood to Beaconsfield

HERBERT STREET
STOKE AVENUE
WARDELL ROAD
PILE STREET
14150
14200
14250
14350
14400

Legend

- Centreline RevC
- HDD RevC
- Boundary Project EIS

Analysis

- Potential clash - Trench & TPZ
- Potential clash work zone & TPZ

Vegetation

- Trees that require a Tree Protection Plan (TPP)

Structural Root Zone (SRZ)

- SRZ High
- SRZ Medium
- SRZ Low
- SRZ Other

Tree Protection Zone (TPZ)

- TPZ High
- TPZ Medium
- TPZ Low
- TPZ Other

Classification

- Urban Exotics

N

25 0 25 50 75 100 m

GARDE taihan

Copyright: Copyright in material relating to the base layers (contextual information) on this page is licensed under a Creative Commons, Attribution 3.0 Australia licence

© Department of Finance , Service s & Innovation 2017, (Digital Cadastral Database and /or Digital Topographic Database).

The term s of Creative Commons Attribution 3.0 Australia License are available from https://creativecommons.org/licenses/by/3.0/au/legalcode (Copyright Licence)

Neither Garde Services Pty Ltd nor the Department of Finance, Services & Innovation make any representations or warrantie s of any kind, about the accuracy, reliability, completeness or suitability or fitness for purpose in relation to the content (in accordance with clause 5 of the Copyright Licence).

Garde has pre pared this document for the sole use of its Clie nt based on th e Client's description of its requirements having regard to the assumptions and other limitations set out in the contract and any accompanying reports.

Landscape Plans

Vegetation and Biodiversity Management Plan

Map No 45 of 63

Powering Sydney's Future
Supply and Installation of Integrated Cable Systems Rookwood to Beaconsfield

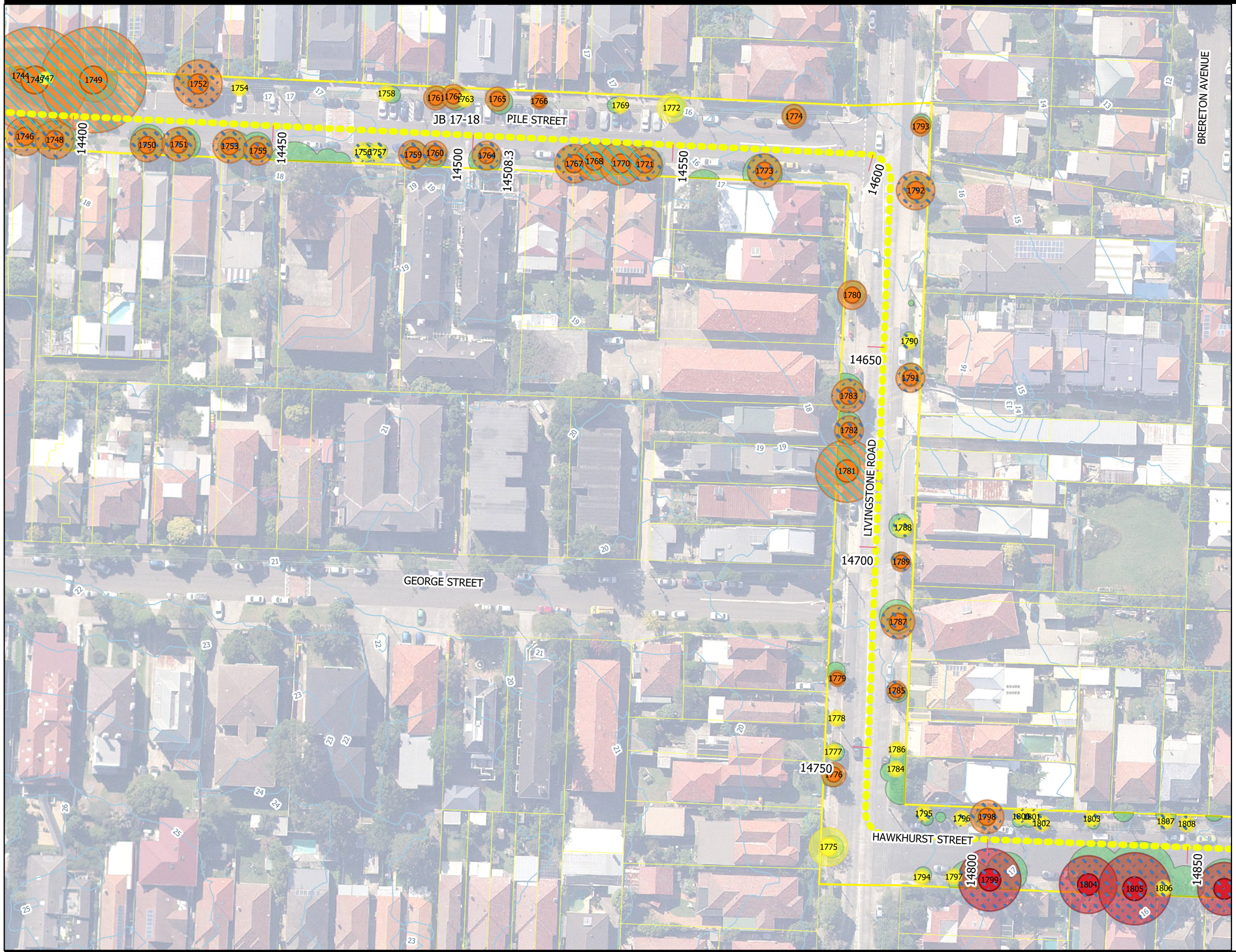

Legend

- Centreline RevC
- Boundary Project EIS

Analysis

- Potential clash - Trench & TPZ
- Potential clash work zone & TPZ

Vegetation

Structural Root Zone (SRZ)

- SRZ High
- SRZ Medium
- SRZ Low

Tree Protection Zone (TPZ)

- TPZ High
- TPZ Medium
- TPZ Low

Classification

- Urban Exotics

N

25 0 25 50 75 100 m

GARDE taihan

Copyright: Copyright in material relating to the base layers (contextual information) on this page is licensed under a Creative Commons, Attribution 3.0 Australia licence

© Department of Finance , Service s & Innovation 2017, (Digital Cadastral Database and /or Digital Topographic Database).

The term s of Creative Commons Attribution 3.0 Australia License are available from https://creativecommons.org/licenses/by/3.0/au/legalcode (Copyright Licence)

Neither Garde Services Pty Ltd nor the Department of Finance, Services & Innovation make any representations or warrantie s of any kind, about the accuracy, reliability, completeness or suitability or fitness for purpose in relation to the content (in accordance with clause 5 of the Copyright Licence).

Garde has pre pared this document for the sole use of its Clie nt based on th e Client's description of its requirements having regard to the assumptions and other limitations set out in the contract and any accompanying reports.

Landscape Plans
Vegetation and Biodiversity Management Plan

Map No 46 of 63

Powering Sydney's Future
Supply and Installation of Integrated Cable Systems Rookwood to Beaconsfield



Legend

- Centreline RevC
- Centreline RevB
- HDD RevC
- HDD RevB
- Boundary Project EIS

Analysis

- Potential clash - Trench & TPZ
- Potential clash work zone & TPZ

Vegetation

Structural Root Zone (SRZ)

- SRZ High
- SRZ Medium
- SRZ Low
- SRZ Other

Tree Protection Zone (TPZ)

- TPZ High
- TPZ Medium
- TPZ Low
- TPZ Other

Classification

- Urban Exotics

N

25 0 25 50 75 100 m

GARDE taihan

Copyright: Copyright in material relating to the base layers (contextual information) on this page is licensed under a Creative Commons, Attribution 3.0 Australia licence

© Department of Finance , Service s & Innovation 2017, (Digital Cadastral Database and /or Digital Topographic Database).

The term s of Creative Commons Attribution 3.0 Australia License are available from https://creativecommons.org/licenses/by/3.0/au/legalcode (Copyright Licence)

Neither Garde Services Pty Ltd nor the Department of Finance, Services & Innovation make any representations or warrantie s of any kind, about the accuracy, reliability, completeness or suitability or fitness for purpose in relation to the content (in accordance with clause 5 of the Copyright Licence).

Garde has pre pared this document for the sole use of its Clie nt based on th e Client's description of its requirements having regard to the assumptions and other limitations set out in the contract and any accompanying reports.

Landscape Plans
Vegetation and Biodiversity Management Plan

Map No 47 of 63

Powering Sydney's Future
Supply and Installation of Integrated Cable Systems Rookwood to Beaconsfield



Legend

- Centreline RevC
- Centreline RevB
- HDD RevB
- Boundary Project EIS

Analysis

- Potential clash - Trench & SRZ
- Potential clash - Trench & TPZ
- Potential clash work zone & TPZ

Vegetation

- Trees that require a Tree Protection Plan (TPP)

Structural Root Zone (SRZ)

- SRZ High
- SRZ Medium
- SRZ Low
- SRZ Other

Tree Protection Zone (TPZ)

- TPZ High
- TPZ Medium
- TPZ Low
- TPZ Other

Classification

- Urban Exotics

N

25 0 25 50 75 100 m

GARDE taihan

Copyright: Copyright in material relating to the base layers (contextual information) on this page is licensed under a Creative Commons, Attribution 3.0 Australia licence

© Department of Finance , Service s & Innovation 2017, (Digital Cadastral Database and /or Digital Topographic Database).

The term s of Creative Commons Attribution 3.0 Australia License are available from https://creativecommons.org/licenses/by/3.0/au/legalcode (Copyright Licence)

Neither Garde Services Pty Ltd nor the Department of Finance, Services & Innovation make any representations or warrantie s of any kind, about the accuracy, reliability, completeness or suitability or fitness for purpose in relation to the content (in accordance with clause 5 of the Copyright Licence).

Garde has pre pared this document for the sole use of its Clie nt based on th e Client's description of its requirements having regard to the assumptions and other limitations set out in the contract and any accompanying reports.

Landscape Plans
Vegetation and Biodiversity Management Plan

Map No 48 of 63

Powering Sydney's Future
Supply and Installation of Integrated Cable Systems Rookwood to Beaconsfield

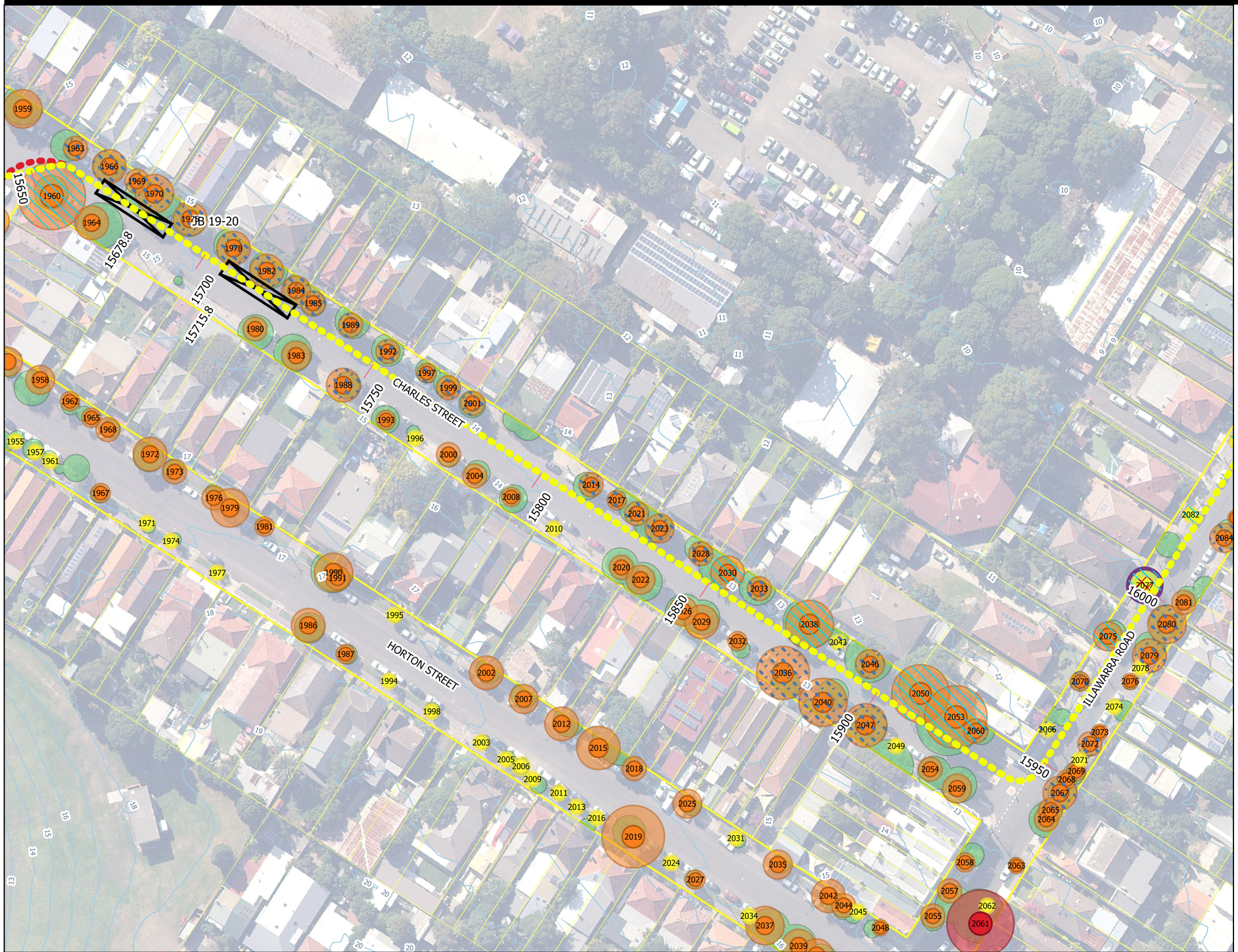

Legend

- Centreline RevC
- Centreline RevB
- Boundary Project EIS

Analysis

- Potential clash - Trench & SRZ
- Potential clash - Trench & TPZ
- Potential clash work zone & TPZ

Vegetation

- Trees that require a Tree Protection Plan (TPP)

Structural Root Zone (SRZ)

- SRZ High
- SRZ Medium
- SRZ Low

Tree Protection Zone (TPZ)

- TPZ High
- TPZ Medium
- TPZ Low

Classification

- Urban Exotics

N

25 0 25 50 75 100 m

GARDE taihan

Copyright: Copyright in material relating to the base layers (contextual information) on this page is licensed under a Creative Commons, Attribution 3.0 Australia licence

© Department of Finance , Service s & Innovation 2017, (Digital Cadastral Database and /or Digital Topographic Database).

The term s of Creative Commons Attribution 3.0 Australia License are available from https://creativecommons.org/licenses/by/3.0/au/legalcode (Copyright Licence)

Neither Garde Services Pty Ltd nor the Department of Finance, Services & Innovation make any representations or warrantie s of any kind, about the accuracy, reliability, completeness or suitability or fitness for purpose in relation to the content (in accordance with clause 5 of the Copyright Licence).

Garde has pre pared this document for the sole use of its Clie nt based on th e Client's description of its requirements having regard to the assumptions and other limitations set out in the contract and any accompanying reports.

Landscape Plans
Vegetation and Biodiversity Management Plan

Map No 49 of 63

Powering Sydney's Future
Supply and Installation of Integrated Cable Systems Rookwood to Beaconsfield

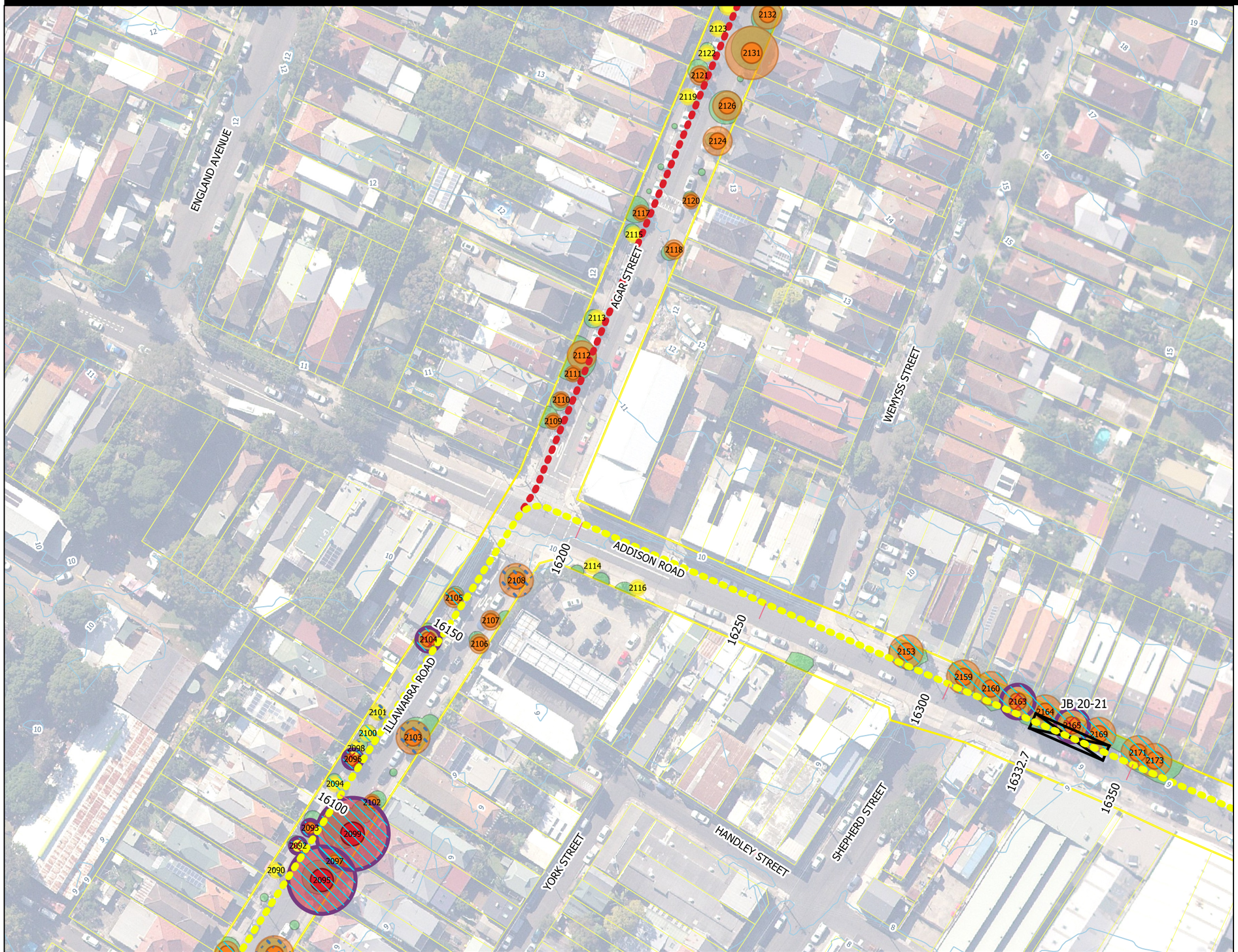

Legend

- Centreline RevC
- Centreline RevB
- Boundary Project EIS

Analysis

- Potential clash - Trench & SRZ
- Potential clash - Trench & TPZ
- Potential clash work zone & TPZ

Vegetation

- Trees that require a Tree Protection Plan (TPP)

Structural Root Zone (SRZ)

- SRZ High
- SRZ Medium
- SRZ Low

Tree Protection Zone (TPZ)

- TPZ High
- TPZ Medium
- TPZ Low

Classification

- Urban Exotics

N

25 0 25 50 75 100 m

GARDE taihan

Copyright: Copyright in material relating to the base layers (contextual information) on this page is licensed under a Creative Commons, Attribution 3.0 Australia licence

© Department of Finance , Service s & Innovation 2017, (Digital Cadastral Database and /or Digital Topographic Database).

The term s of Creative Commons Attribution 3.0 Australia License are available from https://creativecommons.org/licenses/by/3.0/au/legalcode (Copyright Licence)

Neither Garde Services Pty Ltd nor the Department of Finance, Services & Innovation make any representations or warrantie s of any kind, about the accuracy, reliability , completeness or suitability or fitness for purpose in relation to the content (in accordance with clause 5 of the Copyright Licence).

Garde has pre pared this document for the sole use of its Clie nt based on th e Client's description of its requirements having regard to the assumptions and other limitations set out in the contract and any accompanying reports.

Landscape Plans
Vegetation and Biodiversity Management Plan

Map No 50 of 63

Powering Sydney's Future
Supply and Installation of Integrated Cable Systems Rookwood to Beaconsfield



Legend

- Centreline RevB
- Boundary Project EIS

Vegetation

Structural Root Zone (SRZ)

- SRZ Medium
- SRZ Low
- SRZ Other

Tree Protection Zone (TPZ)

- TPZ Medium
- TPZ Low
- TPZ Other

Classification

- Urban Exotics

N

25 0 25 50 75 100 m

GARDE taihan

Copyright: Copyright in material relating to the base layers (contextual information) on this page is licensed under a Creative Commons, Attribution 3.0 Australia licence

© Department of Finance , Service s & Innovation 2017, (Digital Cadastral Database and /or Digital Topographic Database).

The term s of Creative Commons Attribution 3.0 Australia License are available from https://creativecommons.org/licenses/by/3.0/au/legalcode (Copyright Licence)

Neither Garde Services Pty Ltd nor the Department of Finance, Services & Innovation make any representations or warrantie s of any kind, about the accuracy, reliability , completeness or suitability or fitness for purpose in relation to the content (in accordance with clause 5 of the Copyright Licence).

Garde has pre pared this document for the sole use of its Clie nt based on th e Client's description of its requirements having regard to the assumptions and other limitations set out in the contract and any accompanying reports.

Landscape Plans
Vegetation and Biodiversity Management Plan

Map No 51 of 63

Powering Sydney's Future
Supply and Installation of Integrated Cable Systems Rookwood to Beaconsfield



Legend

- Centreline RevC
- Centreline RevB
- Boundary Project EIS

Analysis

- Potential clash work zone & TPZ

Vegetation

Structural Root Zone (SRZ)

- SRZ Medium
- SRZ Low
- SRZ Other

Tree Protection Zone (TPZ)

- TPZ Medium
- TPZ Low
- TPZ Other

Classification

- Urban Exotics

N

25 0 25 50 75 100 m

GARDE taihan

Copyright: Copyright in material relating to the base layers (contextual information) on this page is licensed under a Creative Commons, Attribution 3.0 Australia licence

© Department of Finance , Service s & Innovation 2017, (Digital Cadastral Database and /or Digital Topographic Database).

The term s of Creative Commons Attribution 3.0 Australia License are available from https://creativecommons.org/licenses/by/3.0/au/legalcode (Copyright Licence)

Neither Garde Services Pty Ltd nor the Department of Finance, Services & Innovation make any representations or warrantie s of any kind, about the accuracy, reliability, completeness or suitability or fitness for purpose in relation to the content (in accordance with clause 5 of the Copyright Licence).

Garde has pre pared this document for the sole use of its Clie nt based on th e Client's description of its requirements having regard to the assumptions and other limitations set out in the contract and any accompanying reports.

Landscape Plans
Vegetation and Biodiversity Management Plan

Map No 52 of 63

Powering Sydney's Future
Supply and Installation of Integrated Cable Systems Rookwood to Beaconsfield



Legend

- Centreline RevC
- Boundary Project EIS

Analysis

- Potential clash - Trench & TPZ

Vegetation

Structural Root Zone (SRZ)

- SRZ Medium
- SRZ Low

Tree Protection Zone (TPZ)

- TPZ Medium
- TPZ Low

Classification

- Urban Exotics

N

25 0 25 50 75 100 m

GARDE taihan

Copyright: Copyright in material relating to the base layers (contextual information) on this page is licensed under a Creative Commons, Attribution 3.0 Australia licence

© Department of Finance , Service s & Innovation 2017, (Digital Cadastral Database and /or Digital Topographic Database).

The term s of Creative Commons Attribution 3.0 Australia License are available from https://creativecommons.org/licenses/by/3.0/au/legalcode (Copyright Licence)

Neither Garde Services Pty Ltd nor the Department of Finance, Services & Innovation make any representations or warrantie s of any kind, about the accuracy, reliability , completeness or suitability or fitness for purpose in relation to the content (in accordance with clause 5 of the Copyright Licence).

Garde has pre pared this document for the sole use of its Clie nt based on th e Client's description of its requirements having regard to the assumptions and other limitations set out in the contract and any accompanying reports.

Landscape Plans
Vegetation and Biodiversity Management Plan

Map No 53 of 63

Powering Sydney's Future
Supply and Installation of Integrated Cable Systems Rookwood to Beaconsfield



Legend

- Centreline RevC
- Centreline RevB
- Boundary Project EIS

Analysis

- Potential clash - Trench & TPZ
- Potential clash work zone & TPZ

Vegetation

Structural Root Zone (SRZ)

- SRZ High
- SRZ Medium
- SRZ Low
- SRZ Other

Tree Protection Zone (TPZ)

- TPZ High
- TPZ Medium
- TPZ Low
- TPZ Other

Classification

- Urban Exotics

N

25 0 25 50 75 100 m

GARDE taihan

Copyright: Copyright in material relating to the base layers (contextual information) on this page is licensed under a Creative Commons, Attribution 3.0 Australia licence

© Department of Finance , Service s & Innovation 2017, (Digital Cadastral Database and /or Digital Topographic Database).

The term s of Creative Commons Attribution 3.0 Australia License are available from https://creativecommons.org/licenses/by/3.0/au/legalcode (Copyright Licence)

Neither Garde Services Pty Ltd nor the Department of Finance, Services & Innovation make any representations or warrantie s of any kind, about the accuracy, reliability, completeness or suitability or fitness for purpose in relation to the content (in accordance with clause 5 of the Copyright Licence).

Garde has pre pared this document for the sole use of its Clie nt based on th e Client's description of its requirements having regard to the assumptions and other limitations set out in the contract and any accompanying reports.

Landscape Plans
Vegetation and Biodiversity Management Plan

Map No 54 of 63

Powering Sydney's Future
Supply and Installation of Integrated Cable Systems Rookwood to Beaconsfield



Legend

- Centreline RevC
- HDD RevC
- Bridge RevC
- Boundary Project EIS

Analysis

- Potential clash - Trench & SRZ
- Potential clash - Trench & TPZ
- Potential clash work zone & TPZ

Vegetation

- Trees that require a Tree Protection Plan (TPP)

Structural Root Zone (SRZ)

- SRZ High
- SRZ Medium
- SRZ Low
- SRZ Other

Tree Protection Zone (TPZ)

- TPZ High
- TPZ Medium
- TPZ Low
- TPZ Other

Classification

- Urban Exotics

N

25 0 25 50 75 100 m

GARDE taihan

Copyright: Copyright in material relating to the base layers (contextual information) on this page is licensed under a Creative Commons, Attribution 3.0 Australia licence

© Department of Finance , Service s & Innovation 2017, (Digital Cadastral Database and /or Digital Topographic Database).

The term s of Creative Commons Attribution 3.0 Australia License are available from https://creativecommons.org/licenses/by/3.0/au/legalcode (Copyright Licence)

Neither Garde Services Pty Ltd nor the Department of Finance, Services & Innovation make any representations or warrantie s of any kind, about the accuracy, reliability , completeness or suitability or fitness for purpose in relation to the content (in accordance with clause 5 of the Copyright Licence).

Garde has pre pared this document for the sole use of its Clie nt based on th e Client's description of its requirements having regard to the assumptions and other limitations set out in the contract and any accompanying reports.

Landscape Plans
Vegetation and Biodiversity Management Plan

Map No 55 of 63

Powering Sydney's Future
Supply and Installation of Integrated Cable Systems Rookwood to Beaconsfield

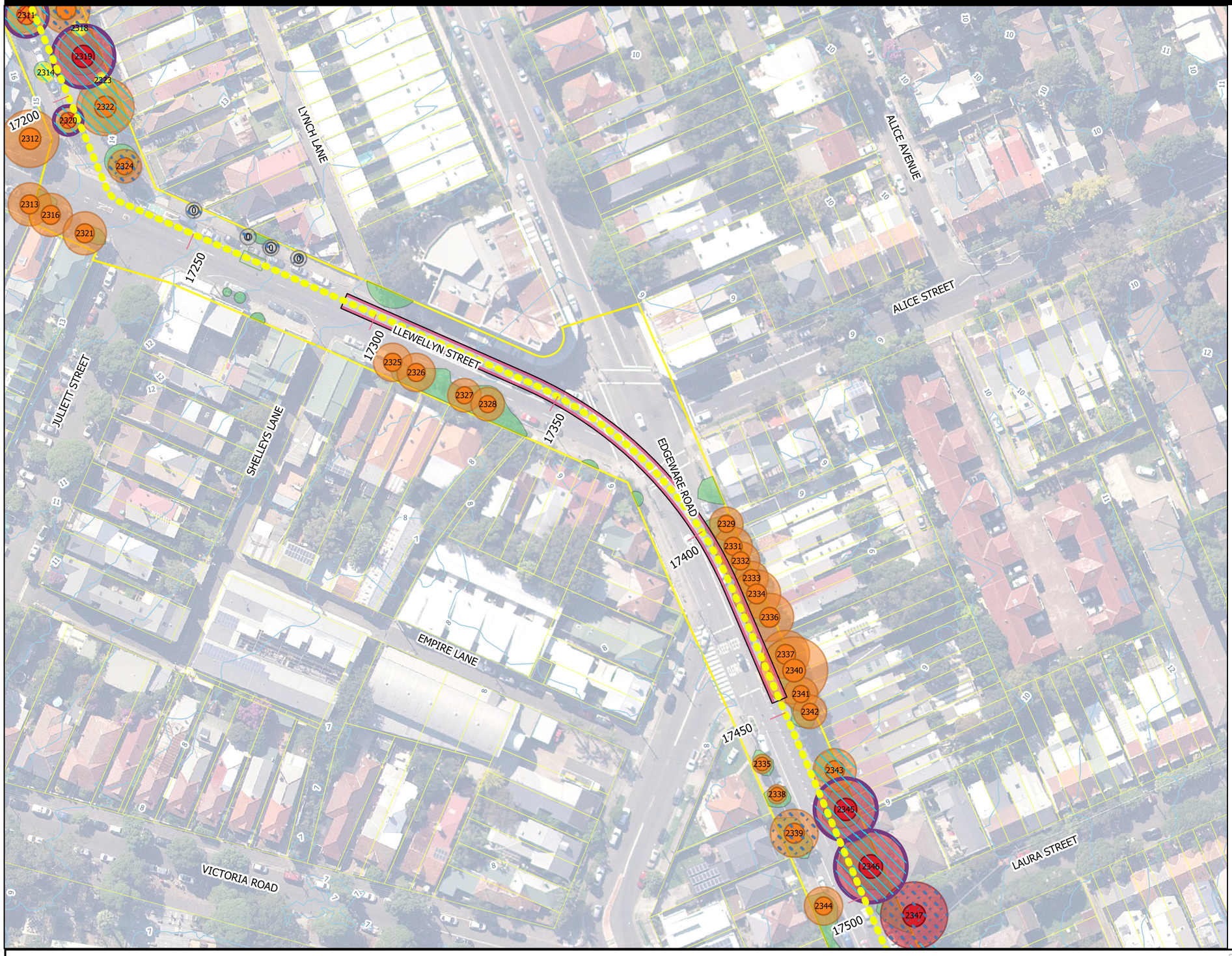

Legend

- Centreline RevC
- HDD RevC
- Bridge RevC
- Boundary Project EIS

Analysis

- Potential clash - Trench & SRZ
- Potential clash - Trench & TPZ
- Potential clash work zone & TPZ

Vegetation

- Trees that require a Tree Protection Plan (TPP)

Structural Root Zone (SRZ)

- SRZ High
- SRZ Medium
- SRZ Low
- SRZ Other

Tree Protection Zone (TPZ)

- TPZ High
- TPZ Medium
- TPZ Low
- TPZ Other

Classification

- Urban Exotics

N

25 0 25 50 75 100 m

GARDE taihan

Copyright: Copyright in material relating to the base layers (contextual information) on this page is licensed under a Creative Commons, Attribution 3.0 Australia licence

© Department of Finance , Service s & Innovation 2017, (Digital Cadastral Database and /or Digital Topographic Database).

The term s of Creative Commons Attribution 3.0 Australia License are available from https://creativecommons.org/licenses/by/3.0/au/legalcode (Copyright Licence)

Neither Garde Services Pty Ltd nor the Department of Finance, Services & Innovation make any representations or warrantie s of any kind, about the accuracy, reliability, completeness or suitability or fitness for purpose in relation to the content (in accordance with clause 5 of the Copyright Licence).

Garde has pre pared this document for the sole use of its Clie nt based on th e Client's description of its requirements having regard to the assumptions and other limitations set out in the contract and any accompanying reports.

Landscape Plans
Vegetation and Biodiversity Management Plan

Map No 56 of 63

Powering Sydney's Future
Supply and Installation of Integrated Cable Systems Rookwood to Beaconsfield



Legend

- Centreline RevC
- Boundary Project EIS

Analysis

- Potential clash - Trench & TPZ
- Potential clash work zone & TPZ

Vegetation

- Trees that require a Tree Protection Plan (TPP)

Structural Root Zone (SRZ)

- SRZ High
- SRZ Medium

Tree Protection Zone (TPZ)

- TPZ High
- TPZ Medium

Classification

- Urban Exotics

N

25 0 25 50 75 100 m

GARDE taihan

Copyright: Copyright in material relating to the base layers (contextual information) on this page is licensed under a Creative Commons, Attribution 3.0 Australia licence

© Department of Finance , Service s & Innovation 2017, (Digital Cadastral Database and /or Digital Topographic Database).

The term s of Creative Commons Attribution 3.0 Australia License are available from https://creativecommons.org/licenses/by/3.0/au/legalcode (Copyright Licence)

Neither Garde Services Pty Ltd nor the Department of Finance, Services & Innovation make any representations or warrantie s of any kind, about the accuracy reliability, completeness or suitability or fitness for purpose in relation to the content (in accordance with clause 5 of the Copyright Licence).

Garde has pre pared this document for the sole use of its Clie nt based on th e Client's description of its requirements having regard to the assumptions and other limitations set out in the contract and any accompanying reports.

Landscape Plans
Vegetation and Biodiversity Management Plan

Map No 57 of 63

Powering Sydney's Future
Supply and Installation of Integrated Cable Systems Rookwood to Beaconsfield



Legend

- Centreline RevC
- Bridge RevC
- Boundary Project EIS

Analysis

- Potential clash - Trench & SRZ
- Potential clash - Trench & TPZ
- Potential clash work zone & TPZ

Vegetation

- Trees that require a Tree Protection Plan (TPP)

Structural Root Zone (SRZ)

- SRZ High
- SRZ Medium
- SRZ Low

Tree Protection Zone (TPZ)

- TPZ High
- TPZ Medium
- TPZ Low

Classification

- Urban Exotics

N

25 0 25 50 75 100 m

GARDE taihan

Copyright: Copyright in material relating to the base layers (contextual information) on this page is licensed under a Creative Commons, Attribution 3.0 Australia licence

© Department of Finance , Service s & Innovation 2017, (Digital Cadastral Database and /or Digital Topographic Database).

The term s of Creative Commons Attribution 3.0 Australia License are available from https://creativecommons.org/licenses/by/3.0/au/legalcode (Copyright Licence)

Neither Garde Services Pty Ltd nor the Department of Finance, Services & Innovation make any representations or warrantie s of any kind, about the accuracy, reliability, completeness or suitability or fitness for purpose in relation to the content (in accordance with clause 5 of the Copyright Licence).

Garde has pre pared this document for the sole use of its Clie nt based on th e Client's description of its requirements having regard to the assumptions and other limitations set out in the contract and any accompanying reports.

Landscape Plans
Vegetation and Biodiversity Management Plan

Map No 58 of 63

Powering Sydney's Future
Supply and Installation of Integrated Cable Systems Rookwood to Beaconsfield



Legend

- Centreline RevC
- Boundary Project EIS

Analysis

- Potential clash - Trench & TPZ
- Potential clash work zone & TPZ

Vegetation

Structural Root Zone (SRZ)

- SRZ Medium
- SRZ Other

Tree Protection Zone (TPZ)

- TPZ Medium
- TPZ Other

Classification

- Urban Exotics

N

25 0 25 50 75 100 m

GARDE taihan

Copyright: Copyright in material relating to the base layers (contextual information) on this page is licensed under a Creative Commons, Attribution 3.0 Australia licence

© Department of Finance , Service s & Innovation 2017, (Digital Cadastral Database and /or Digital Topographic Database).

The term s of Creative Commons Attribution 3.0 Australia License are available from https://creativecommons.org/licenses/by/3.0/au/legalcode (Copyright Licence)

Neither Garde Services Pty Ltd nor the Department of Finance, Services & Innovation make any representations or warrantie s of any kind, about the accuracy, reliability, completeness or suitability or fitness for purpose in relation to the content (in accordance with clause 5 of the Copyright Licence).

Garde has pre pared this document for the sole use of its Clie nt based on th e Client's description of its requirements having regard to the assumptions and other limitations set out in the contract and any accompanying reports.

Landscape Plans
Vegetation and Biodiversity Management Plan

Map No 59 of 63

Powering Sydney's Future
Supply and Installation of Integrated Cable Systems Rookwood to Beaconsfield



Legend

Centreline RevC

Boundary Project EIS

Analysis

Potential clash - Trench & SRZ

Potential clash - Trench & TPZ

Potential clash work zone & TPZ

Vegetation

Trees that require a Tree Protection Plan (TPP)

Tree Protection Area (Conditions of Consent) - Trees require Tree Protection Plans

Structural Root Zone (SRZ)

SRZ High

SRZ Medium

SRZ Low

SRZ Other

Tree Protection Zone (TPZ)

TPZ High

TPZ Medium

TPZ Low

TPZ Other

Classification

Urban Exotics

N

25 0 25 50 75 100 m

GARDE taihan

Copyright: Copyright in material relating to the base layers (contextual information) on this page is licensed under a Creative Commons, Attribution 3.0 Australia licence

© Department of Finance , Service s & Innovation 2017, (Digital Cadastral Database and /or Digital Topographic Database).

The term s of Creative Commons Attribution 3.0 Australia License are available from https://creativecommons.org/licenses/by/3.0/au/legalcode (Copyright Licence)

Neither Garde Services Pty Ltd nor the Department of Finance, Services & Innovation make any representations or warrantie s of any kind, about the accuracy, reliability, completeness or suitability or fitness for purpose in relation to the content (in accordance with clause 5 of the Copyright Licence).

Garde has pre pared this document for the sole use of its Clie nt based on th e Client's description of its requirements having regard to the assumptions and other limitations set out in the contract and any accompanying reports.

Landscape Plans
Vegetation and Biodiversity Management Plan

Map No 60 of 63

Powering Sydney's Future
Supply and Installation of Integrated Cable Systems Rookwood to Beaconsfield

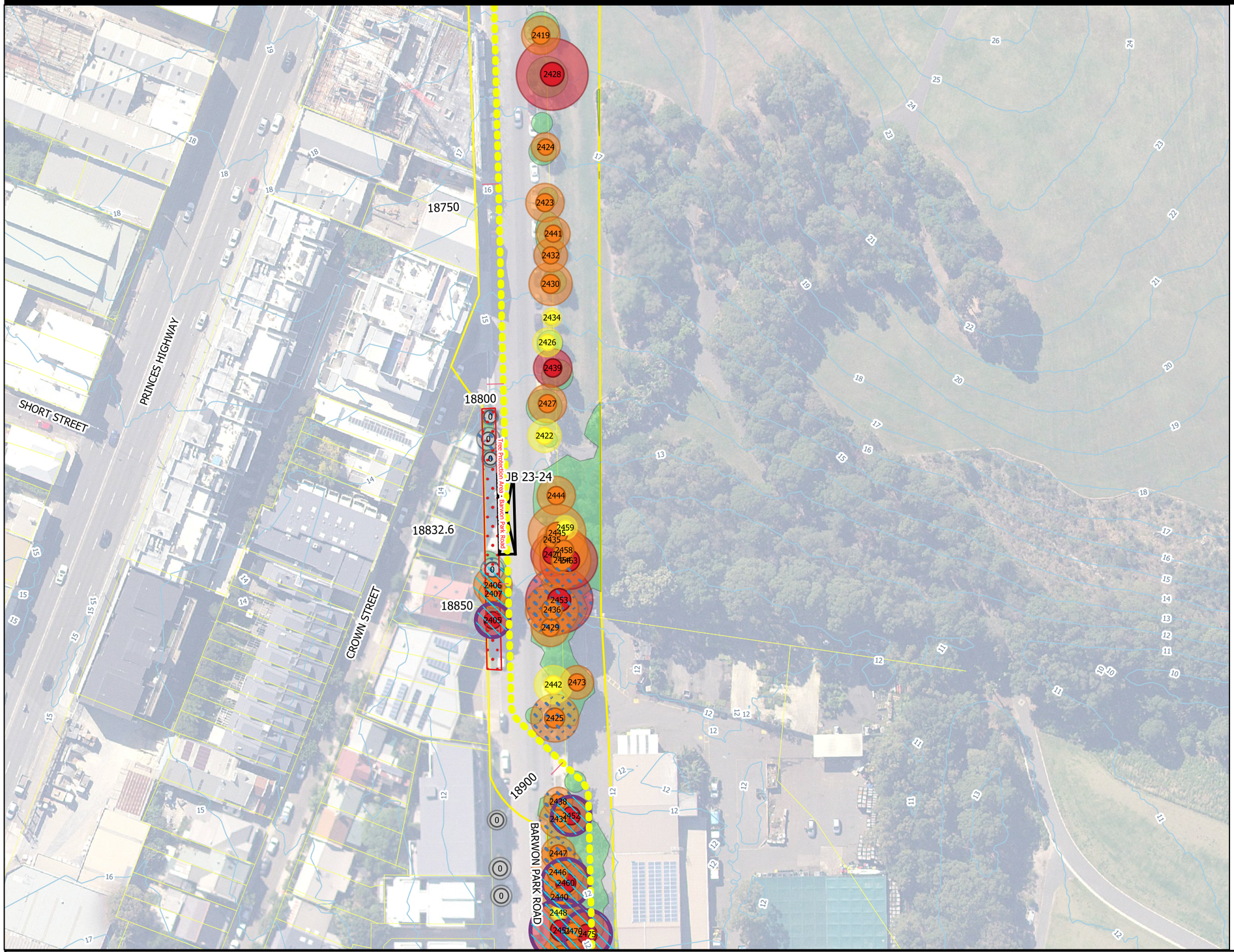

Legend

Centreline RevC

Boundary Project EIS

Analysis

Potential clash - Trench & SRZ

Potential clash - Trench & TPZ

Potential clash work zone & TPZ

Vegetation

Trees that require a Tree Protection Plan (TPP)

Tree Protection Area (Conditions of Consent) - Trees require Tree Protection Plans

Structural Root Zone (SRZ)

SRZ High

SRZ Medium

SRZ Low

SRZ Other

Tree Protection Zone (TPZ)

TPZ High

TPZ Medium

TPZ Low

TPZ Other

Classification

Urban Exotics

N

25 0 25 50 75 100 m

GARDE taihan

Copyright: Copyright in material relating to the base layers (contextual information) on this page is licensed under a Creative Commons, Attribution 3.0 Australia licence

© Department of Finance , Service s & Innovation 2017, (Digital Cadastral Database and /or Digital Topographic Database).

The term s of Creative Commons Attribution 3.0 Australia License are available from https://creativecommons.org/licenses/by/3.0/au/legalcode (Copyright Licence)

Neither Garde Services Pty Ltd nor the Department of Finance, Services & Innovation make any representations or warrantie s of any kind, about the accuracy, reliability , completeness or suitability or fitness for purpose in relation to the content (in accordance with clause 5 of the Copyright Licence).

Garde has pre pared this document for the sole use of its Clie nt based on th e Client's description of its requirements having regard to the assumptions and other limitations set out in the contract and any accompanying reports.

Landscape Plans
Vegetation and Biodiversity Management Plan

Map No 61 of 63

Powering Sydney's Future
Supply and Installation of Integrated Cable Systems Rookwood to Beaconsfield

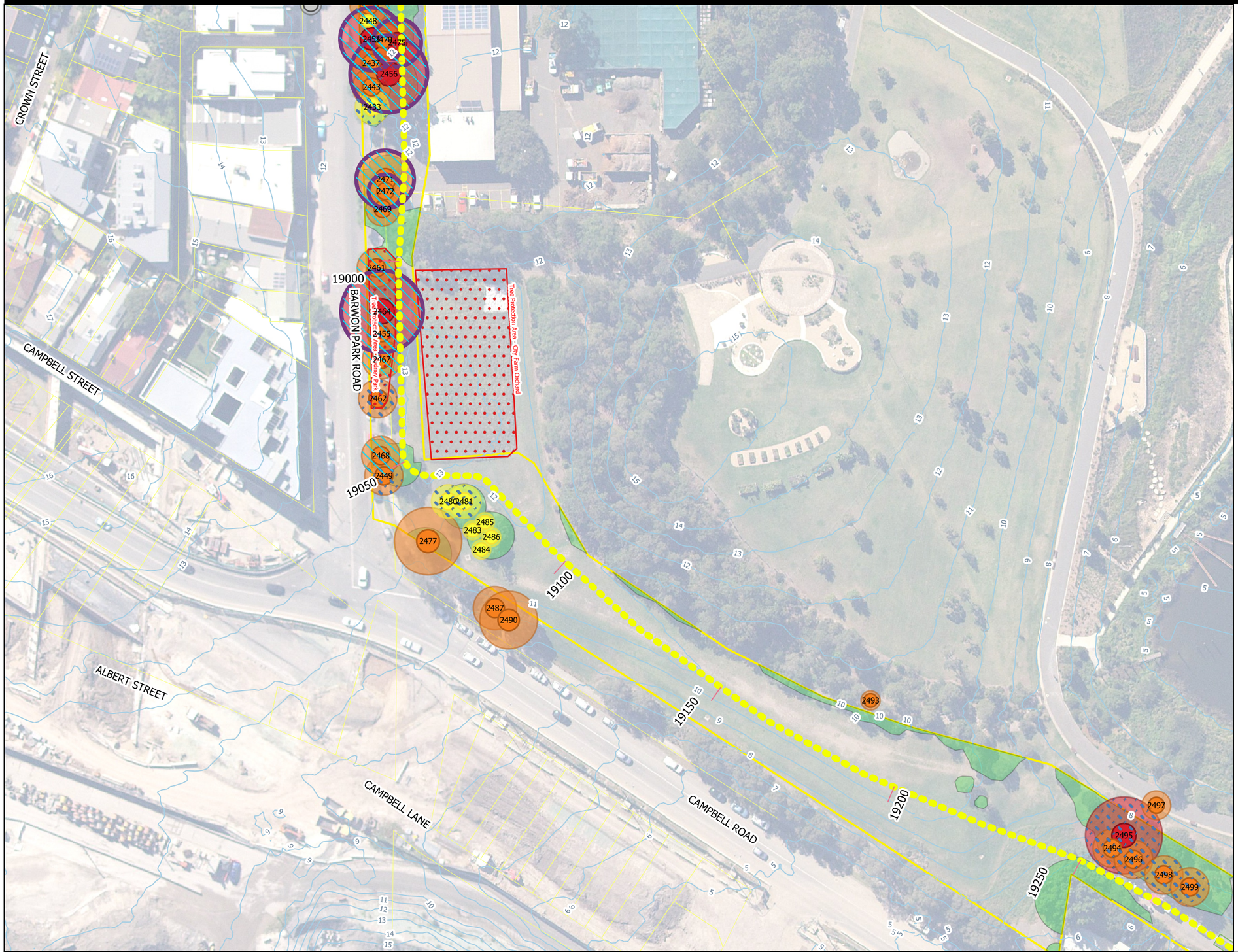

Legend

- Centreline RevC
- Boundary Project EIS

Analysis

- Potential clash - Trench & SRZ
- Potential clash - Trench & TPZ
- Potential clash work zone & TPZ

Vegetation

- Trees that require a Tree Protection Plan (TPP)
- Tree Protection Area (Conditions of Consent) - Trees require Tree Protection Plans

Structural Root Zone (SRZ)

- SRZ High
- SRZ Medium
- SRZ Low
- SRZ Other

Tree Protection Zone (TPZ)

- TPZ High
- TPZ Medium
- TPZ Low
- TPZ Other

Classification

- Urban Exotics

N

25 0 25 50 75 100 m

GARDE taihan

Copyright: Copyright in material relating to the base layers (contextual information) on this page is licensed under a Creative Commons, Attribution 3.0 Australia licence

© Department of Finance , Service s & Innovation 2017, (Digital Cadastral Database and /or Digital Topographic Database).

The term s of Creative Commons Attribution 3.0 Australia License are available from https://creativecommons.org/licenses/by/3.0/au/legalcode (Copyright Licence)

Neither Garde Services Pty Ltd nor the Department of Finance, Services & Innovation make any representations or warrantie s of any kind, about the accuracy, reliability, completeness or suitability or fitness for purpose in relation to the content (in accordance with clause 5 of the Copyright Licence).

Garde has pre pared this document for the sole use of its Clie nt based on th e Client's description of its requirements having regard to the assumptions and other limitations set out in the contract and any accompanying reports.

Landscape Plans
Vegetation and Biodiversity Management Plan

Map No 62 of 63

Powering Sydney's Future
Supply and Installation of Integrated Cable Systems Rookwood to Beaconsfield

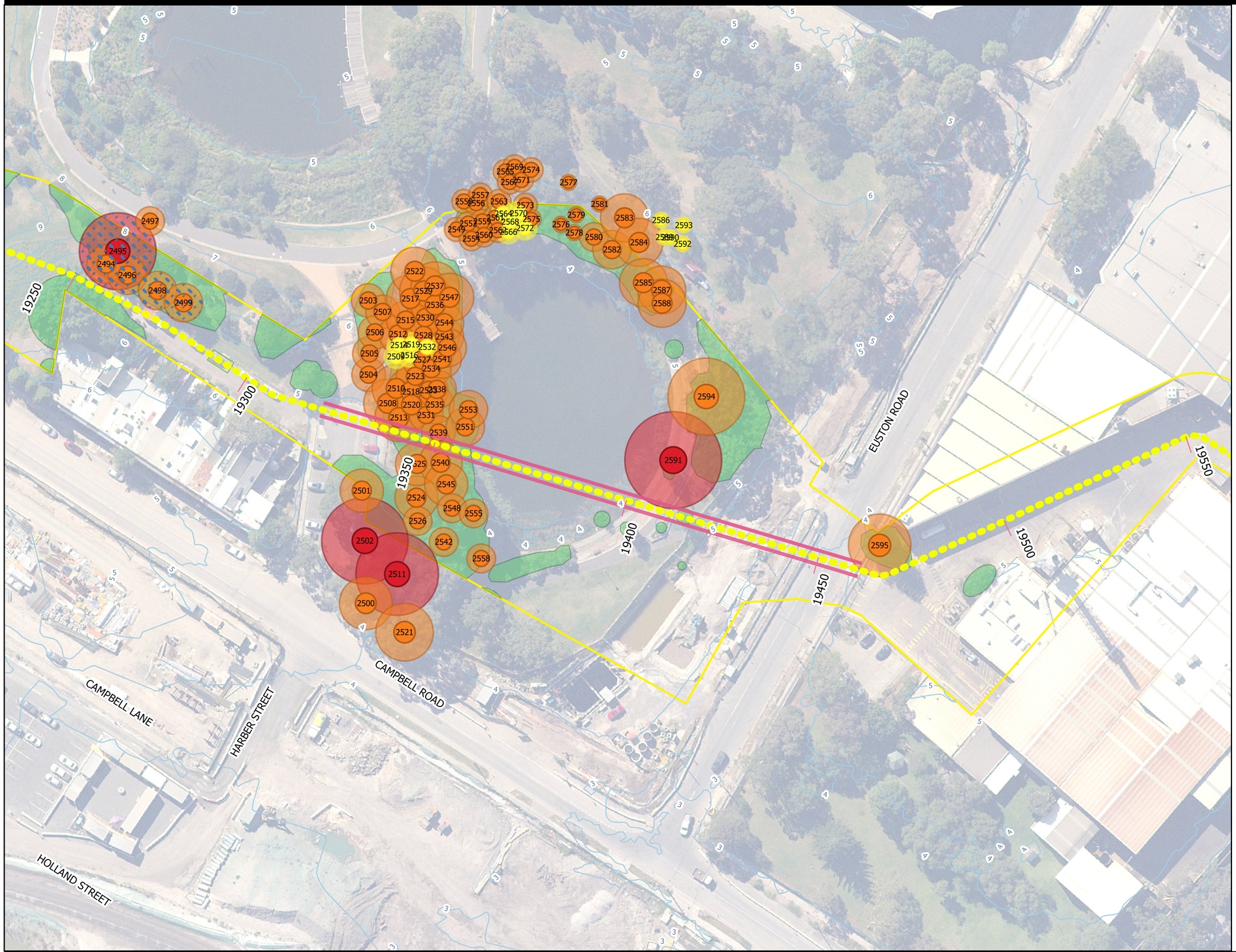

Legend

- Centreline RevC
- HDD RevC
- Boundary Project EIS

Analysis

- Potential clash work zone & TPZ

Vegetation

Structural Root Zone (SRZ)

- SRZ High
- SRZ Medium
- SRZ Low

Tree Protection Zone (TPZ)

- TPZ High
- TPZ Medium
- TPZ Low

Classification

- Urban Exotics

N

25 0 25 50 75 100 m

GARDE taihan

Copyright: Copyright in material relating to the base layers (contextual information) on this page is licensed under a Creative Commons, Attribution 3.0 Australia licence

© Department of Finance , Service s & Innovation 2017, (Digital Cadastral Database and /or Digital Topographic Database).

The term s of Creative Commons Attribution 3.0 Australia License are available from https://creativecommons.org/licenses/by/3.0/au/legalcode (Copyright Licence)

Neither Garde Services Pty Ltd nor the Department of Finance, Services & Innovation make any representations or warrantie s of any kind, about the accuracy, reliability, completeness or suitability or fitness for purpose in relation to the content (in accordance with clause 5 of the Copyright Licence).

Garde has pre pared this document for the sole use of its Clie nt based on th e Client's description of its requirements having regard to the assumptions and other limitations set out in the contract and any accompanying reports.

Landscape Plans
Vegetation and Biodiversity Management Plan

Map No 63 of 63

Powering Sydney's Future
Supply and Installation of Integrated Cable Systems Rookwood to Beaconsfield



Legend

Centreline RevC

Boundary Project EIS

Analysis

Potential clash - Trench & SRZ

Potential clash - Trench & TPZ

Vegetation

Trees that require a Tree Protection Plan (TPP)

Structural Root Zone (SRZ)

SRZ High

SRZ Medium

SRZ Low

Tree Protection Zone (TPZ)

TPZ High

TPZ Medium

TPZ Low

Classification

Urban Exotics

N

25 0 25 50 75 100 m

GARDE taihan

Copyright: Copyright in material relating to the base layers (contextual information) on this page is licensed under a Creative Commons, Attribution 3.0 Australia licence

© Department of Finance , Service s & Innovation 2017, (Digital Cadastral Database and /or Digital Topographic Database).

The term s of Creative Commons Attribution 3.0 Australia License are available from https://creativecommons.org/licenses/by/3.0/au/legalcode (Copyright Licence)

Neither Garde Services Pty Ltd nor the Department of Finance, Services & Innovation make any representations or warrantie s of any kind, about the accuracy, reliability, completeness or suitability or fitness for purpose in relation to the content (in accordance with clause 5 of the Copyright Licence).

Garde has pre pared this document for the sole use of its Clie nt based on th e Client's description of its requirements having regard to the assumptions and other limitations set out in the contract and any accompanying reports.

Appendix 4 – TransGrid Guidance notes

Environmental Guidance Note
Flora/Fauna, Ecological Communities & Sensitive Habitats

Authorised by:	Krista Fogarty	Issue date:	22/3/19	HP TRIM No.	D2019/01102

Threatened species often flag in the vicinity of TransGrid's easements, properties & tracks used for access to TransGrid's infrastructure. Under the NSW *Biodiversity Conservation Act 2016 No 63* it is an offense to *harm* threatened species.

Threatened species are mapped on TransGrid's TSS (sourced from NPWS *Wildlife Atlas*).

This Guidance Note outlines the minimum processes & controls required to mitigate *harm* where threatened species, ecological communities & sensitive habitats that are flagged or known in the vicinity of proposed *maintenance works*.

Where they are flagged in proximity to proposed works, identified in the field OR flagged by stakeholders, assessment of potential impacts must be reviewed by an E5 TransGrid Officer.

CONTROL MEASURES TO MITIGATE IMPACTS

Locations of known threatened species & sensitive habitats must be shown on Work Plans or associated maps & attached to the work package.

Delineate, barricade or tag known threatened species, habitat & sensitive areas (including habitat requiring protection such as dead trees, hollow logs, swamps & rocky areas) prior to works & leave in place for the duration of works. Retain dead trees & hollow logs on site if they do not pose a risk to the integrity of the line or personal safety.

All staff & contractors must be made aware of any flagged, known/verified threatened species & the control measures required mitigating any impacts prior to the commencement of work. Attach *Threatened Species Information Sheets* to the work package & apply the control measures.

Herbicide application must be undertaken in a way which avoids damage/harm.

Where threatened species information sheets or OEH threatened species profiles indicate breeding/nesting/flowering season sensitivity for known or verified populations, undertake works outside this season.

For known or verified populations or TEC, restricted & selective clearing may apply. Consult with TransGrid Environmental Officer to assess the proposed works.

Vegetation management should aim to clear less than the full width of easement (safety clearance only) & only remove tall growing species that will encroach on safe electrical clearances or vegetation that creates a bushfire risk.

Avoid mechanical disturbance to environmentally sensitive habitat such as rocky areas & swamps/waterlogged areas.

Where *habitat trees* require management, vegetation must be inspected prior to works commencing to determine the presence of hollows, nests or fauna (identified fauna may need to be relocated). Prune hollow bearing trees to avoid damage to hollows & retain screening branches. Refer to & work in accordance with *Environmental Guidance Note - Habitat Trees.*



Rocky areas



Habitat Trees



Threated flora



Banksias provide critical food resources for Eastern Pygmy Possum



Yellow Box TEC



Casuarinas provide critical food resources for Black Cockatoos



Spread of cytrid fungus can affect frog populations

Refer to ***Threatened Species Information Sheets*** located on The Wire for species specific information.

Environmental Guidance Note
Habitat Trees

Authorised by:	Krista Fogarty	Issue date:	22/3/19	HP TRIM No.	D2019/01103

Habitat trees provide nesting, breeding &/or food sources for native fauna & are defined as being:

(a) habitat for listed threatened fauna (vulnerable, endangered or critically endangered), under the *Biodiversity Conservation Act 2016,* or

(b) a species of tree listed as threatened (vulnerable, endangered or critically endangered), under the *Biodiversity Conservation Act 2016*, or

(c) a dominant or co-dominant living hollow-bearing tree where the trunk or limbs contain hollows, holes or cavities.

Hollows take many years to form & may not always be visible from the ground but may be apparent by looking for the presence of deformities such as protuberances of broken limbs or where the head of the tree has broken off.

Gums & Boxes tend to produce more hollows than Stringybarks or Ashes. Common hollow bearing trees include Manna gum, River red gum, Grey gum, Yellow box & Grey box.

Some trees provide important food resources for threatened species such as *Banksia sp.* for Eastern Pygmy Possum & *Casuarina* sp. for Glossy Black Cockatoos & various trees species for Koalas.

IS HARM LIKELY?

Potential harm to habitat trees may occur where the following activities are undertaken:

- Removal of the tree/habitat
- Pruning of the tree/habitat
- Mulching operations in area of habitat

Contact the local TransGrid Environmental Officer for advice where habitat trees are proposed to be managed as an assessment of whether harm is likely is required.

CONTROL MEASURES TO MITIGATE *HARM*

Removal of habitat trees should only be undertaken if a risk assessment determines that the tree must be removed for safety reasons. Pruning to retain hollows is the preferred option.

Where threatened species flag in the vicinity, check the *Threatened Species Fact Sheets* for details of habitat requirements.
Any pruning or removal of habitat trees that are habitat for listed fauna, work must be undertaken outside the breeding season (refer to *Threatened Species Information Sheets located on The Wire*).
If it is not practicable to undertake pruning or removal of the tree outside of the breeding season for that fauna species, contact your local TransGrid Environmental Officer for advice.

Pruning or removal of habitat trees that fall into category (a) or (b) above may require a 5 Part Test. Seek advice from the local TransGrid Environmental Officer.

Hollows should be checked for the presence of fauna prior to tree felling or pruning.

Pruning of hollow bearing trees must be undertaken so that where possible hollows are retained & screened.



Gums & Boxes tend to produce more hollows than Stringybarks or Ashes (Sydney Red Gum example above)



Hollows provide breeding / nesting habitat for birds



Many species of mammals utilise tree hollows



Hollows provide shelter for fauna



Some tree species provide specific food resources, such as *Casuarina sp.* for Black Cockatoos & some species of Eucalypt for Koalas





Where possible leave natural knots & broken branches as they will often develop into useable hollows