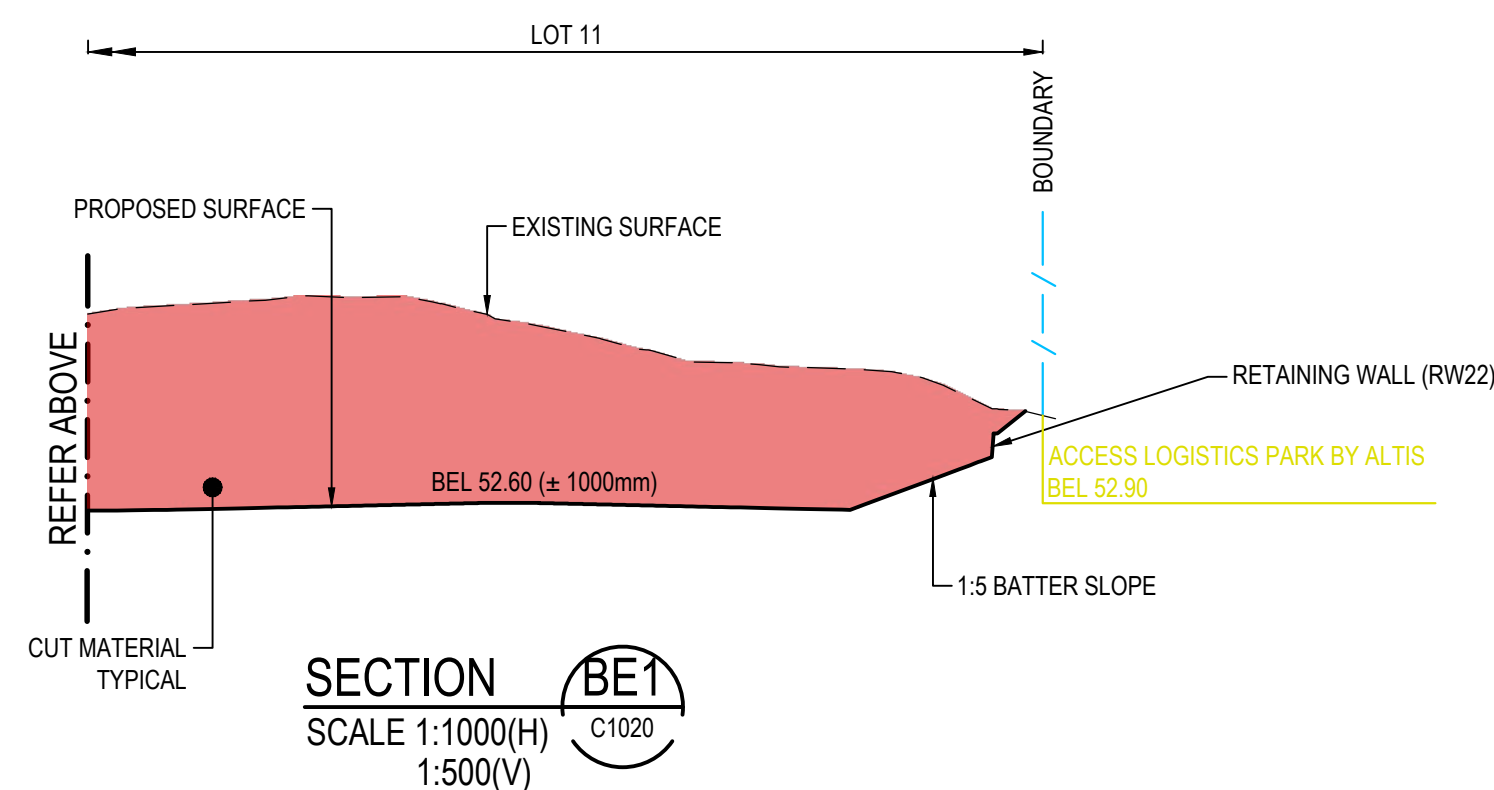
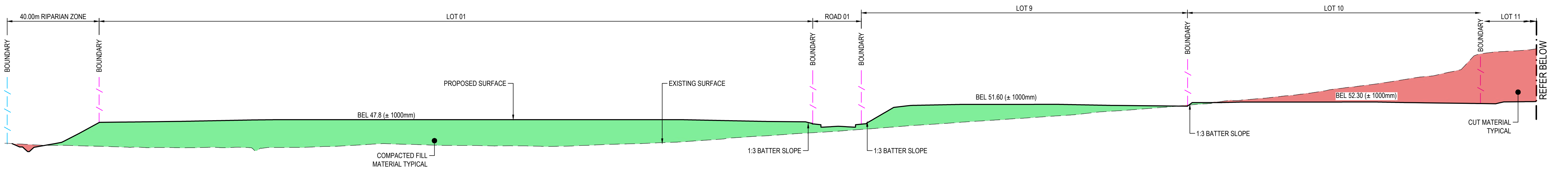


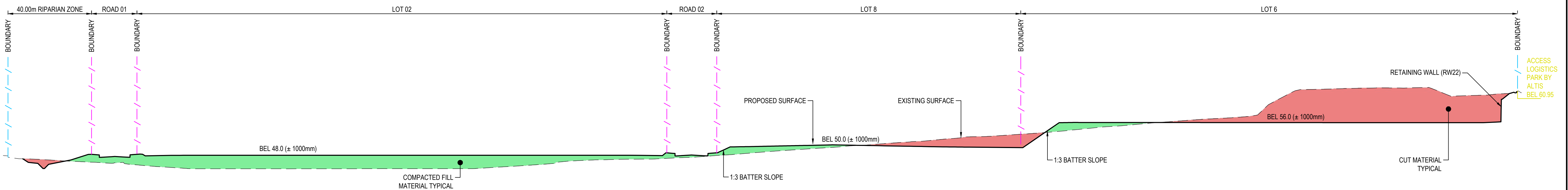
LEGEND:

- EXISTING BOUNDARY
- EXISTING CONTOUR
- PROPOSED BOUNDARY
- PROPOSED RETAINING WALL
- PROPOSED MAJOR CONTOUR
- PROPOSED MINOR CONTOUR
- PROPOSED BATTER
TEMPORARY BATTER 1(V):4(H)
PERMANENT BATTER 1(V):5(H)
U.N.O

Bar Scales			Client			Scales			Drawn			Project			Civil Engineers and Project Managers		
						1:2000			Designed			ASPECT INDUSTRIAL ESTATE MAMRE ROAD, KEMPS CREEK STAGE 1					
						Grid MGA			Checked			Title			Status		
						Height Datum AHD			Approved			BULK EARTHWORKS CONTOUR PLAN			FOR APPROVAL NOT TO BE USED FOR CONSTRUCTION		
												Project - Drawing No. 18-596-C1020			Project - Drawing No. 18-596-C1020		
															Issue		
															F		



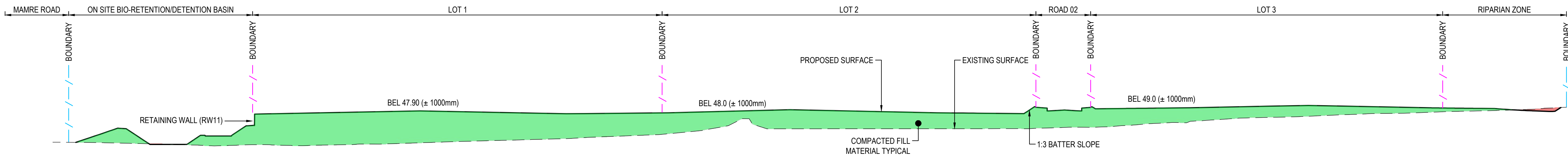
SECTION BE1
SCALE 1:1000(H)
1:500(V)
C1020



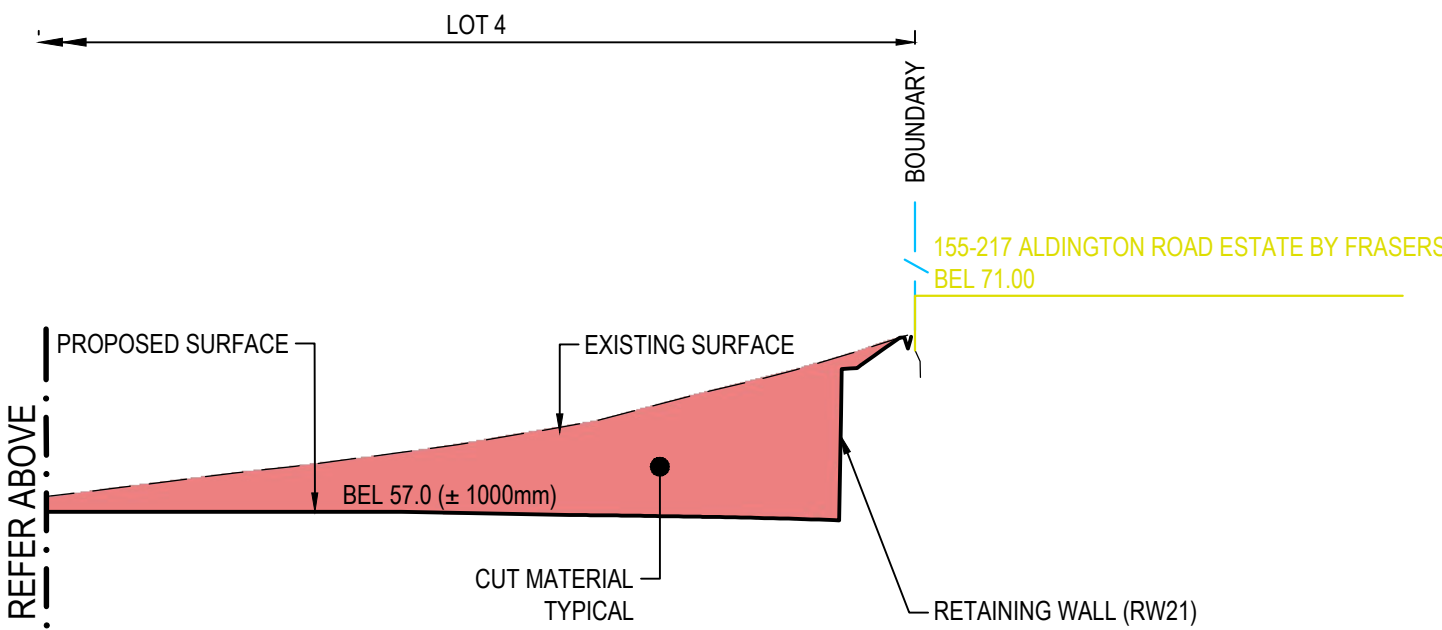
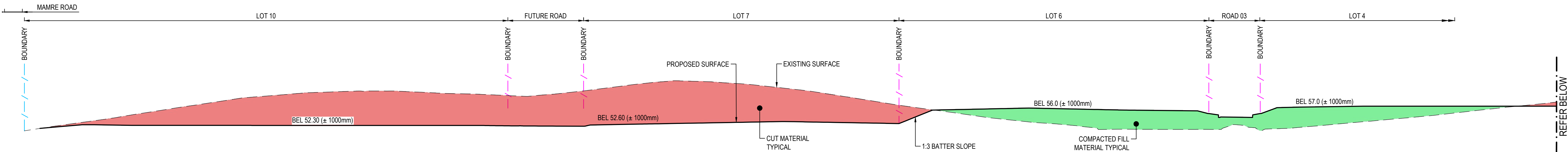
SECTION BE2
SCALE 1:1000(H)
1:500(V)
C1020

ALL FINISHED LEVELS SHOWN ARE ±1000mm

			Bar Scales						Client			Scales			Drawn		PDK		Project			Civil Engineers and Project Managers											
H	ISSUED FOR DEVELOPMENT APPLICATION		16-02-22					THIS DRAWING CANNOT BE COPIED OR REPRODUCED IN ANY FORM OR USED FOR ANY OTHER PURPOSE OTHER THAN THAT ORIGINALLY INTENDED WITHOUT THE WRITTEN PERMISSION OF AT&L						1:1000(H) 1:500(V)		Designed		PDK		ASPECT INDUSTRIAL ESTATE MAMRE ROAD, KEMPS CREEK STAGE 1			 <div>Level 7, 153 Walker Street North Sydney NSW 2060 ABN 96 130 882 405 Tel: 02 9439 1777 Fax: 02 9923 1055 www.atl.net.au info@atl.net.au</div>										
G	ISSUED FOR DEVELOPMENT APPLICATION		11-02-22																														
F	ISSUED FOR DEVELOPMENT APPLICATION		10-02-22																														
E	ISSUED FOR DEVELOPMENT APPLICATION		03-02-22											Grid		MGA		Checked		AT		Title			BULK EARTHWORKS SECTIONS SHEET 1			Status FOR APPROVAL NOT TO BE USED FOR CONSTRUCTION			A1		
D	ISSUED FOR DEVELOPMENT APPLICATION		08-10-21											Height Datum		AHD		Approved		AM													
C	ISSUED FOR DEVELOPMENT APPLICATION		15-10-20																														
B	ISSUED FOR DEVELOPMENT APPLICATION		12-10-20																							Project - Drawing No.			Issue				
A	ISSUED FOR DEVELOPMENT APPLICATION		15-05-20																							18-596-C1021						H	
Issue	Description		Date																														



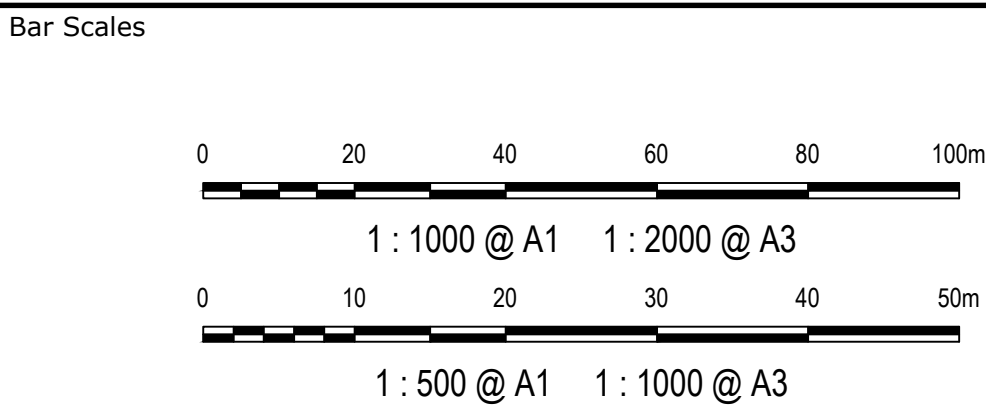
SECTION BE3
SCALE 1:1000(H)
1:500(V)



SECTION BE4
SCALE 1:1000(H)
1:500(V)

ALL FINISHED LEVELS SHOWN ARE ±1000mm

H	ISSUED FOR DEVELOPMENT APPLICATION	16-02-22
G	ISSUED FOR DEVELOPMENT APPLICATION	11-02-22
F	ISSUED FOR DEVELOPMENT APPLICATION	10-02-22
E	ISSUED FOR DEVELOPMENT APPLICATION	03-02-22
D	ISSUED FOR DEVELOPMENT APPLICATION	08-10-21
C	ISSUED FOR DEVELOPMENT APPLICATION	15-10-20
B	ISSUED FOR DEVELOPMENT APPLICATION	12-10-20
A	ISSUED FOR DEVELOPMENT APPLICATION	15-05-20
Issue	Description	Date



THIS DRAWING CANNOT BE
COPIED OR REPRODUCED IN
ANY FORM OR USED FOR ANY
OTHER PURPOSE OTHER THAN
THAT ORIGINALLY INTENDED
WITHOUT THE WRITTEN
PERMISSION OF AT&L



Scales 1:1000(H) 1:500(V)	Drawn	PDK
	Designed	PDK
Grid MGA	Checked	AT
	Approved	AM
Height Datum AHD		

Project ASPECT INDUSTRIAL ESTATE MAMRE ROAD, KEMPS CREEK STAGE 1	Civil Engineers and Project Managers	
	Level 7, 153 Walker Street North Sydney NSW 2060 ABN 96 130 882 405 Tel: 02 9439 1777 Fax: 02 9923 1055 www.atl.net.au info@atl.net.au	
Title BULK EARTHWORKS SECTIONS SHEET 2	Status FOR APPROVAL NOT TO BE USED FOR CONSTRUCTION	A1
	Project - Drawing No. 18-596-C1022	Issue H

