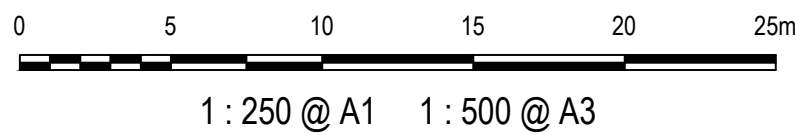


CONCEPT

INTERIM DESIGN MAY BE STAGED AND DELIVERED
TO SUIT TIMING OF LAND DEDICATION




A	ISSUED FOR INFORMATION	01-07-22
Issue	Description	Date



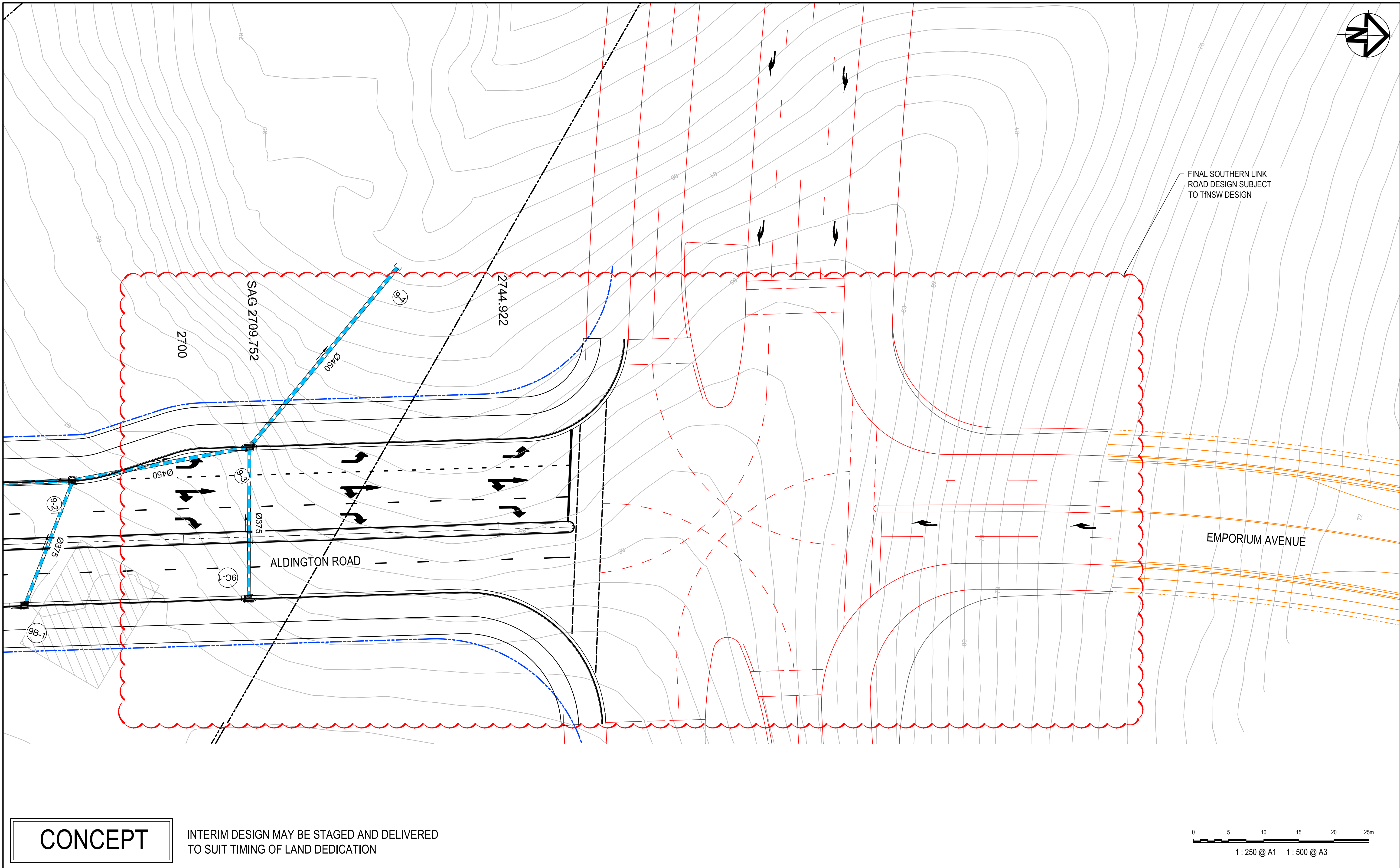
THIS DRAWING CANNOT BE
COPIED OR REPRODUCED IN
ANY FORM OR USED FOR ANY
OTHER PURPOSE OTHER THAN
THAT ORIGINALLY INTENDED
WITHOUT THE WRITTEN
PERMISSION OF AT&L



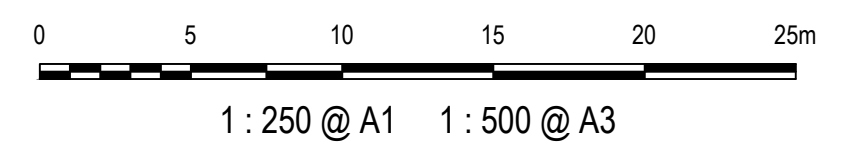
Scales	1 : 250	Drawn	EDH
		Designed	EDH
Grid	GDA2020	Checked	
Height Datum	AHD	Approved	
<div>GDA2020</div>			

Project	
ABBOTTS ROAD AND ALDINGTON ROAD ULTIMATE DESIGN	
Title	
STORMWATER ULTIMATE PLAN SHEET 19	

Civil Engineers and Project Managers		
Level 7, 153 Walker Street North Sydney NSW 2060 ABN 96 130 882 405 Tel: 02 9439 1777 Fax: 02 9923 1055 www.atl.net.au info@atl.net.au		
Status	FOR INFORMATION NOT TO BE ISSUED FOR CONSTRUCTION	A1
Project - Drawing No.	21-843-C659	Issue A




INTERIM DESIGN MAY BE STAGED AND DELIVERED
TO SUIT TIMING OF LAND DEDICATION

[illegible]


THIS DRAWING CANNOT BE
COPIED OR REPRODUCED IN
ANY FORM OR USED FOR ANY
OTHER PURPOSE OTHER THAN
THAT ORIGINALLY INTENDED
WITHOUT THE WRITTEN
PERMISSION OF AT&L

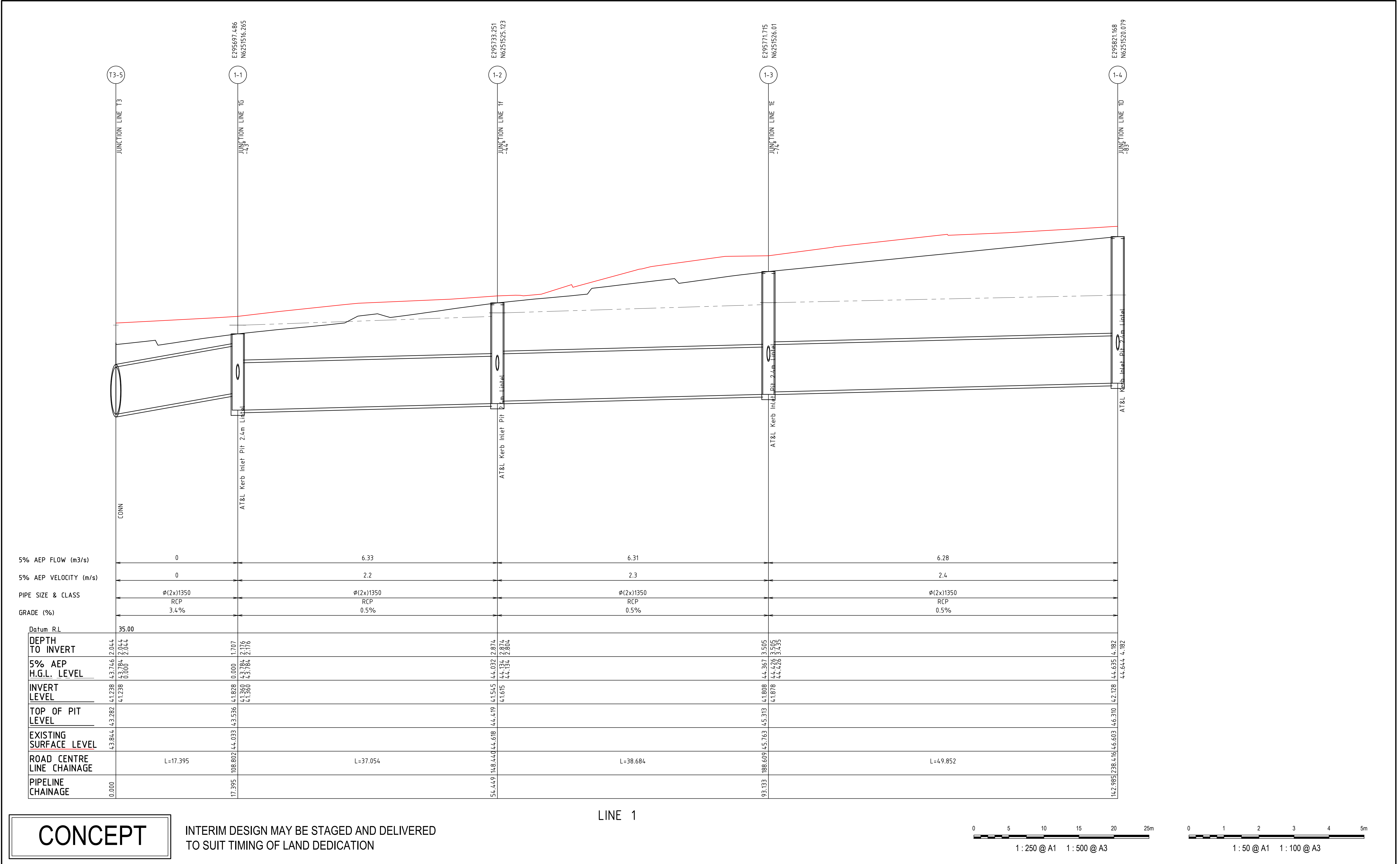


Scales	1 : 250	Drawn	EDH
		Designed	EDH
Grid	GDA2020	Checked	
Height Datum	AHD	Approved	



Project	ABBOTTS ROAD AND ALDINGTON ROAD ULTIMATE DESIGN
Title	STORMWATER ULTIMATE PLAN SHEET 20

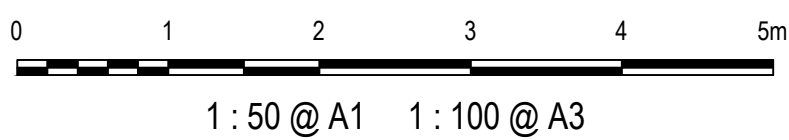
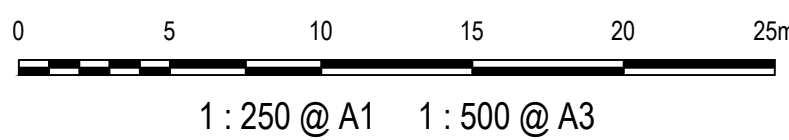
Civil Engineers and Project Managers	
	Level 7, 153 Walker Street North Sydney NSW 2060 ABN 96 130 882 405 Tel: 02 9439 1777 Fax: 02 9923 1055 www.atl.net.au info@atl.net.au
	Status FOR INFORMATION NOT TO BE ISSUED FOR CONSTRUCTION
Project - Drawing No. 21-843-C660	



LINE 1

CONCEPT

INTERIM DESIGN MAY BE STAGED AND DELIVERED TO SUIT TIMING OF LAND DEDICATION



A	ISSUED FOR INFORMATION	01-07-22
Issue	Description	Date

KEY PLAN

THIS DRAWING CANNOT BE COPIED OR REPRODUCED IN ANY FORM OR USED FOR ANY OTHER PURPOSE OTHER THAN THAT ORIGINALLY INTENDED WITHOUT THE WRITTEN PERMISSION OF AT&L

Client

Scales	1 : 250 (H) 1 : 50 (V)	Drawn	EDH
Grid	GDA2020	Designed	EDH
Height Datum	AHD	Checked	
		Approved	

Project	ABBOTTS ROAD AND ALDINGTON ROAD CONCEPT DESIGN
Title	STORMWATER ULTIMATE LONGSECTION SHEET 1

Civil Engineers and Project Managers

Level 7, 153 Walker Street
North Sydney NSW 2060
ABN 96 130 882 405
Tel: 02 9439 1777
Fax: 02 9923 1055
www.atl.net.au
info@atl.net.au

Status

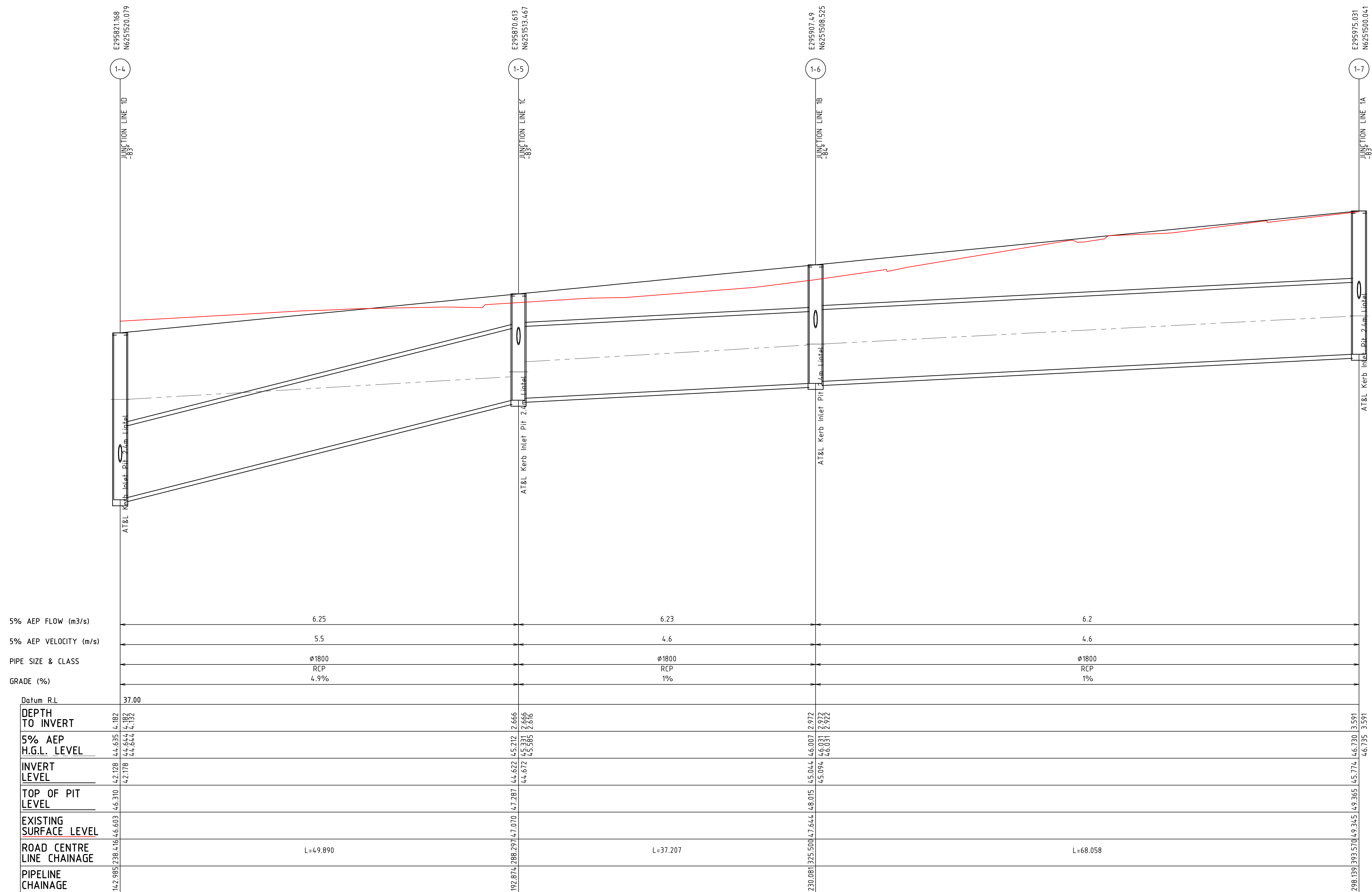
FOR INFORMATION
NOT TO BE ISSUED FOR CONSTRUCTION

Project - Drawing No.

21-843-C671

Issue

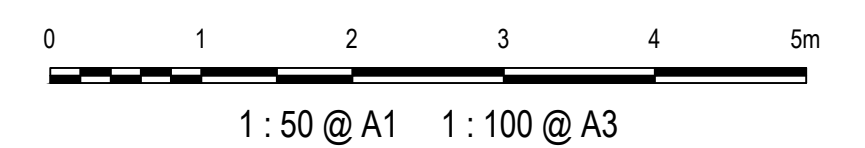
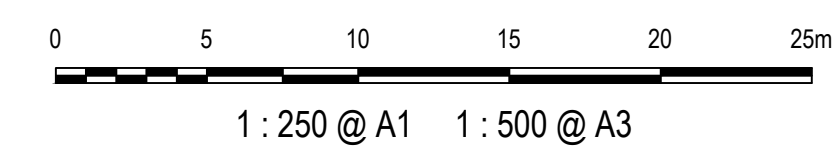
A



CONCEPT

INTERIM DESIGN MAY BE STAGED AND DELIVERED
TO SUIT TIMING OF LAND DEDICATION

LINE 1



A	ISSUED FOR INFORMATION	01-07-22
Issue	Description	Date

KEY PLAN

THIS DRAWING CANNOT BE
COPIED OR REPRODUCED IN
ANY FORM OR USED FOR ANY
OTHER PURPOSE OTHER THAN
THAT ORIGINALLY INTENDED
WITHOUT THE WRITTEN
PERMISSION OF AT&L



Scales 1 : 250 (H) 1 : 50 (V)	Drawn	EDH	
	Designed	EDH	
Grid	GDA2020	Checked	
Height Datum	AHD	Approved	



Project	ABBOTTS ROAD AND ALDINGTON ROAD CONCEPT DESIGN
---------	--

Title	STORMWATER ULTIMATE LONGSECTION SHEET 2
-------	---

Civil Engineers and Project Managers

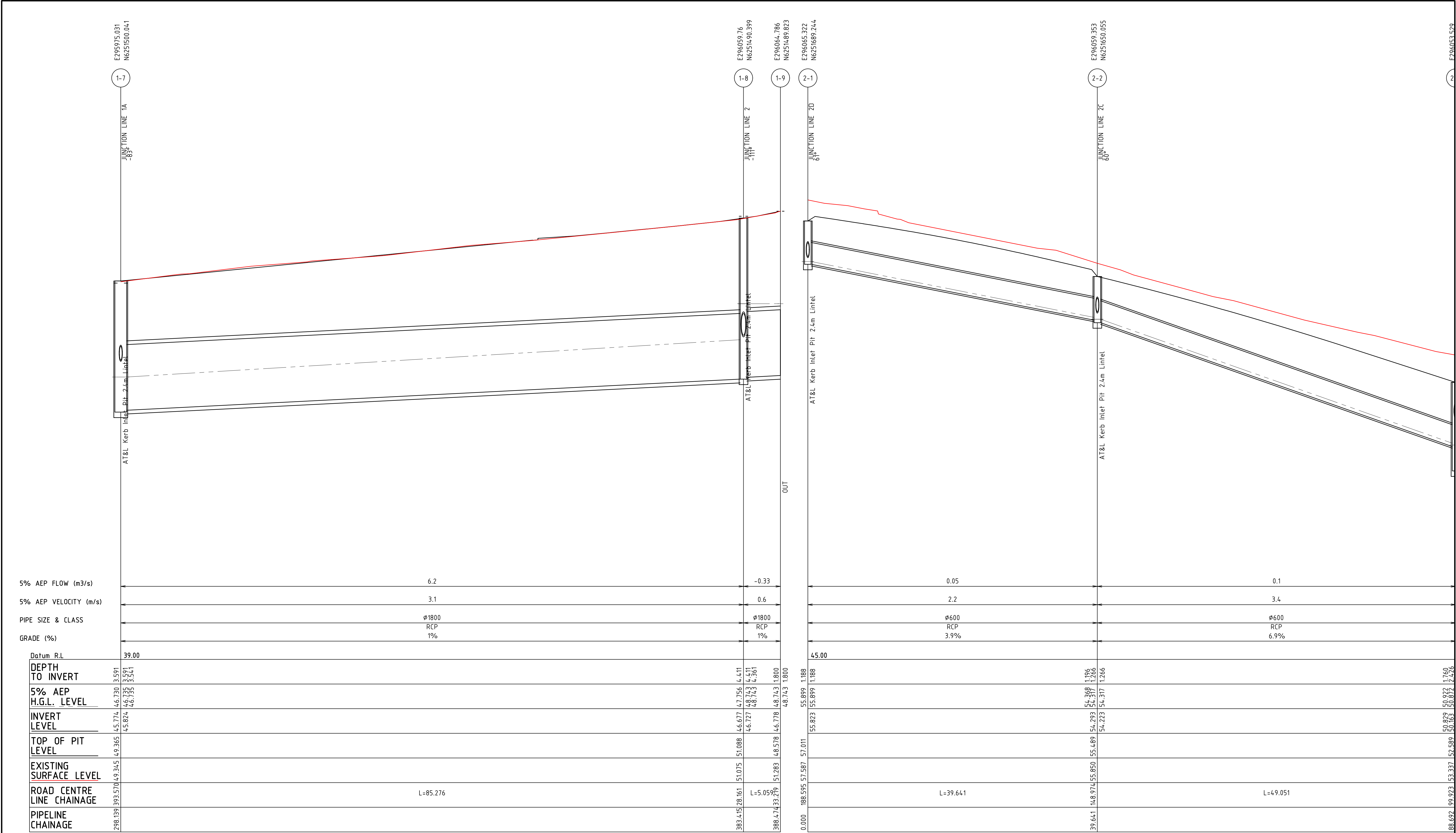


Level 7, 153 Walker Street
North Sydney NSW 2060
ABN 96 130 882 405
Tel: 02 9439 1777
Fax: 02 9923 1055
www.atl.net.au
info@atl.net.au

Status **FOR INFORMATION**
NOT TO BE ISSUED FOR CONSTRUCTION

Project - Drawing No.
21-843-C672

A1	Issue
	A



CONCEPT

INTERIM DESIGN MAY BE STAGED AND DELIVERED TO SUIT TIMING OF LAND DEDICATION

LINE 1

0 5 10 15 20 25m

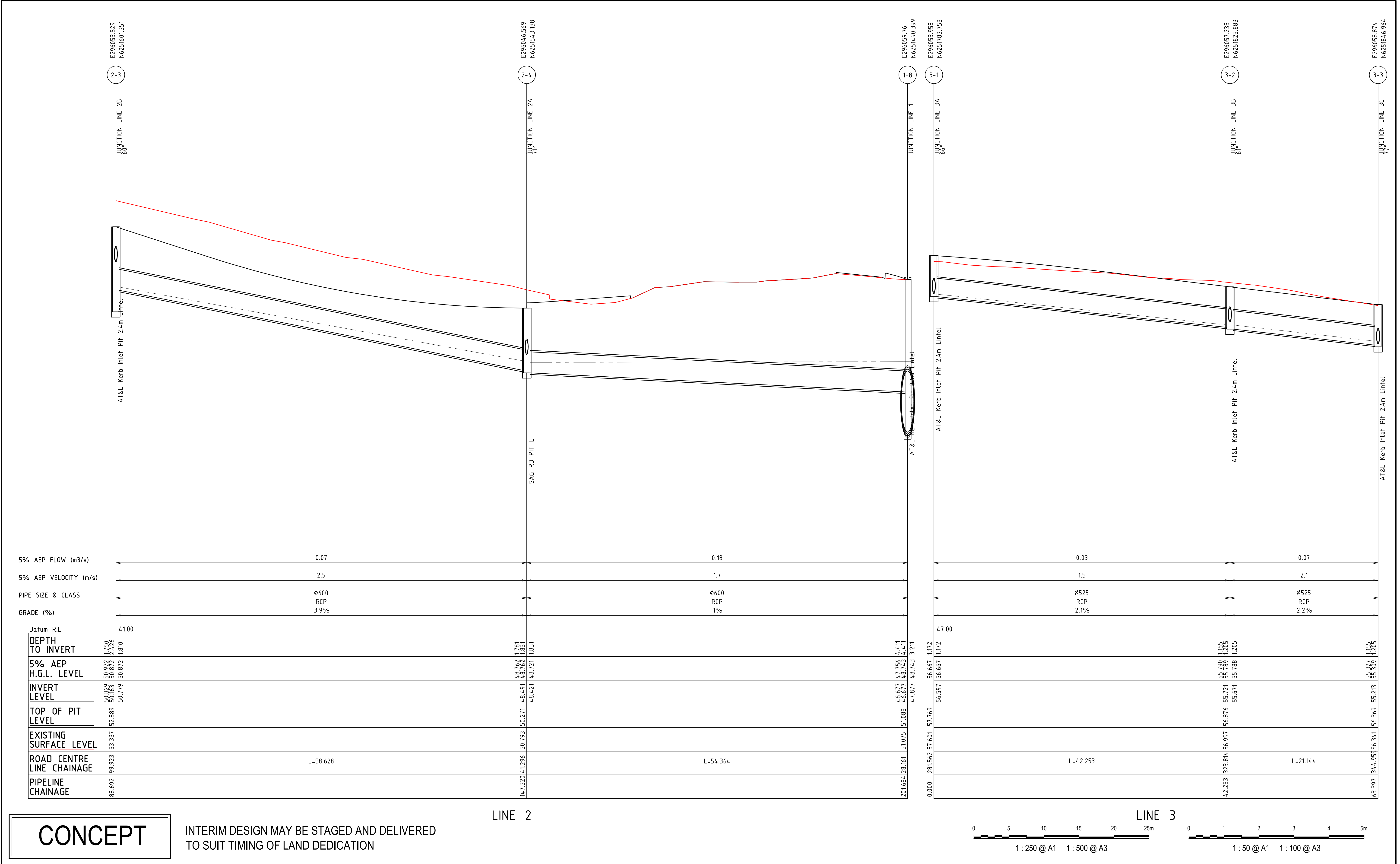
1 : 250 @ A1 1 : 500 @ A3

LINE 2

0 1 2 3 4 5m

1 : 50 @ A1 1 : 100 @ A3

<div>KEY PLAN</div>	<div>THIS DRAWING CANNOT BE COPIED OR REPRODUCED IN ANY FORM OR USED FOR ANY OTHER PURPOSE OTHER THAN THAT ORIGINALLY INTENDED WITHOUT THE WRITTEN PERMISSION OF AT&L</div>	<div>Client<div><div>FRASERS PROPERTY</div><div>ESR</div><div>Stockland</div><div>FIFECAPITAL</div></div></div>	<div>Scales<div>1 : 250 (H)</div><div>1 : 50 (V)</div></div>	<div>Drawn<div>EDH</div></div>	<div>Project<div>ABBOTTS ROAD AND ALDINGTON ROAD CONCEPT DESIGN</div></div>	<div>Civil Engineers and Project Managers<div><div>at&l</div><div>Level 7, 153 Walker Street North Sydney NSW 2060</div><div>ABN 96 130 882 405</div><div>Tel: 02 9439 1777</div><div>Fax: 02 9923 1055</div><div>www.atl.net.au</div><div>info@atl.net.au</div></div></div>		
			<div>Grid<div>GDA2020</div></div>	<div>Designed<div>EDH</div></div>			<div>Status<div>FOR INFORMATION</div><div>NOT TO BE ISSUED FOR CONSTRUCTION</div></div>	
			<div>Height Datum<div>AHD</div></div>	<div>Checked<div></div></div>				<div>Project - Drawing No.<div>21-843-C673</div></div>
			<div>Approved<div></div></div>					
<div>A<div>ISSUED FOR INFORMATION</div></div>	<div>01-07-22</div>							
<div>Issue<div>Description</div></div>	<div>Date</div>							



100mm on Original

KEY PLAN

THIS DRAWING CANNOT BE COPIED OR REPRODUCED IN ANY FORM OR USED FOR ANY OTHER PURPOSE OTHER THAN THAT ORIGINALLY INTENDED WITHOUT THE WRITTEN PERMISSION OF AT&L

Client

FRASERS PROPERTY

ESR

Stockland

FIFECAPITAL

Scales

1 : 250 (H)
1 : 50 (V)

Grid

GDA2020

Height Datum

AHD

GDA2020

Drawn

EDH

Designed

EDH

Checked

Approved

Project

ABBOTTS ROAD AND ALDINGTON ROAD CONCEPT DESIGN

Title

STORMWATER ULTIMATE LONGSECTION SHEET 4

Civil Engineers and Project Managers

at&l

Level 7, 153 Walker Street
North Sydney NSW 2060
ABN 96 130 882 405
Tel: 02 9439 1777
Fax: 02 9923 1055
www.atl.net.au
info@atl.net.au

Status

FOR INFORMATION
NOT TO BE ISSUED FOR CONSTRUCTION

A1

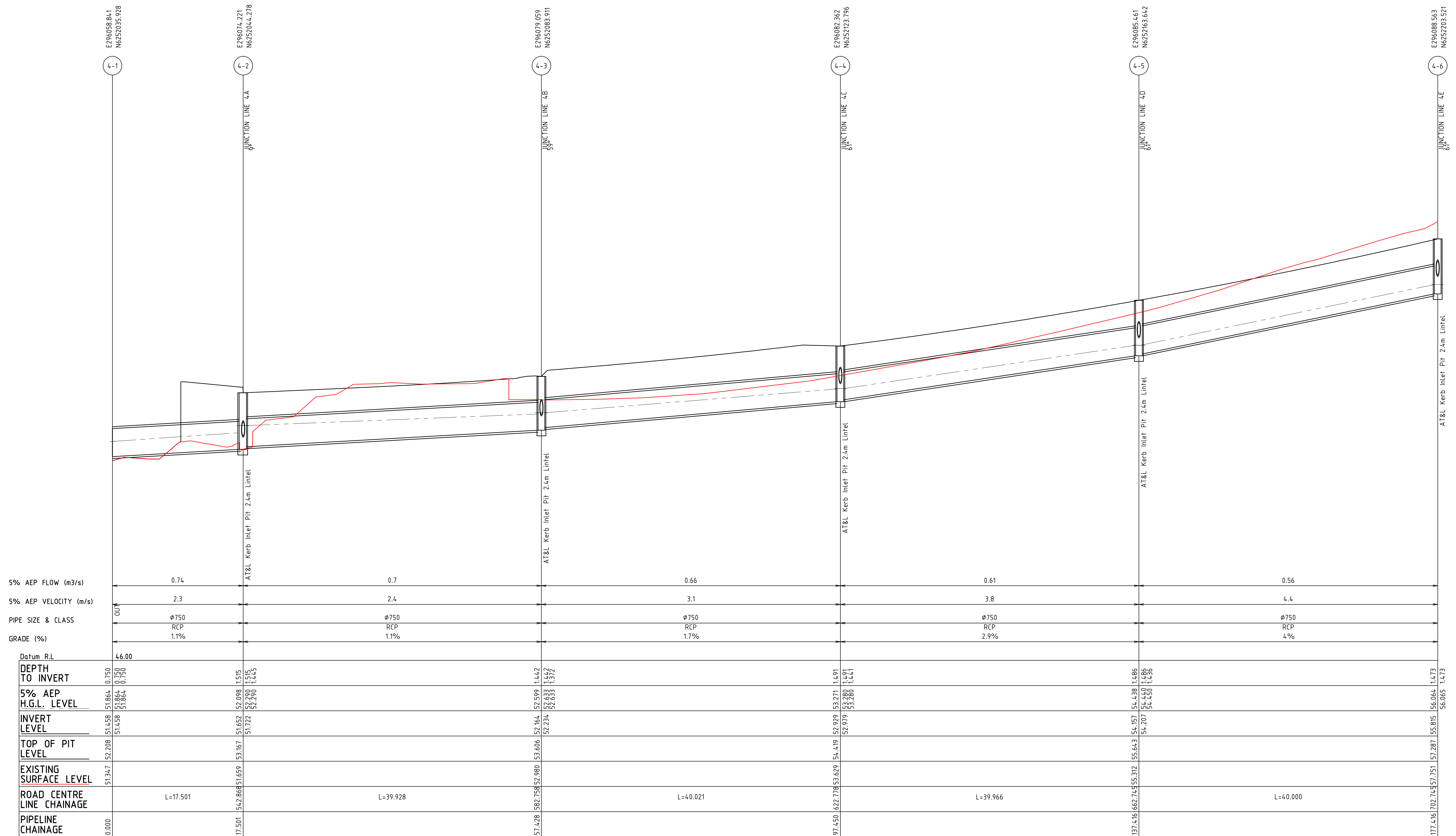
Project - Drawing No.

21-843-C674


Issue

A

Date Plotted: 10 Aug 2022 - 01:53PM File Name: F:\21-843 Aldington Road Design\6.0 Drgs\Civil\Final\600_Aldington Road Ultimate Design\21-843-C674.dwg



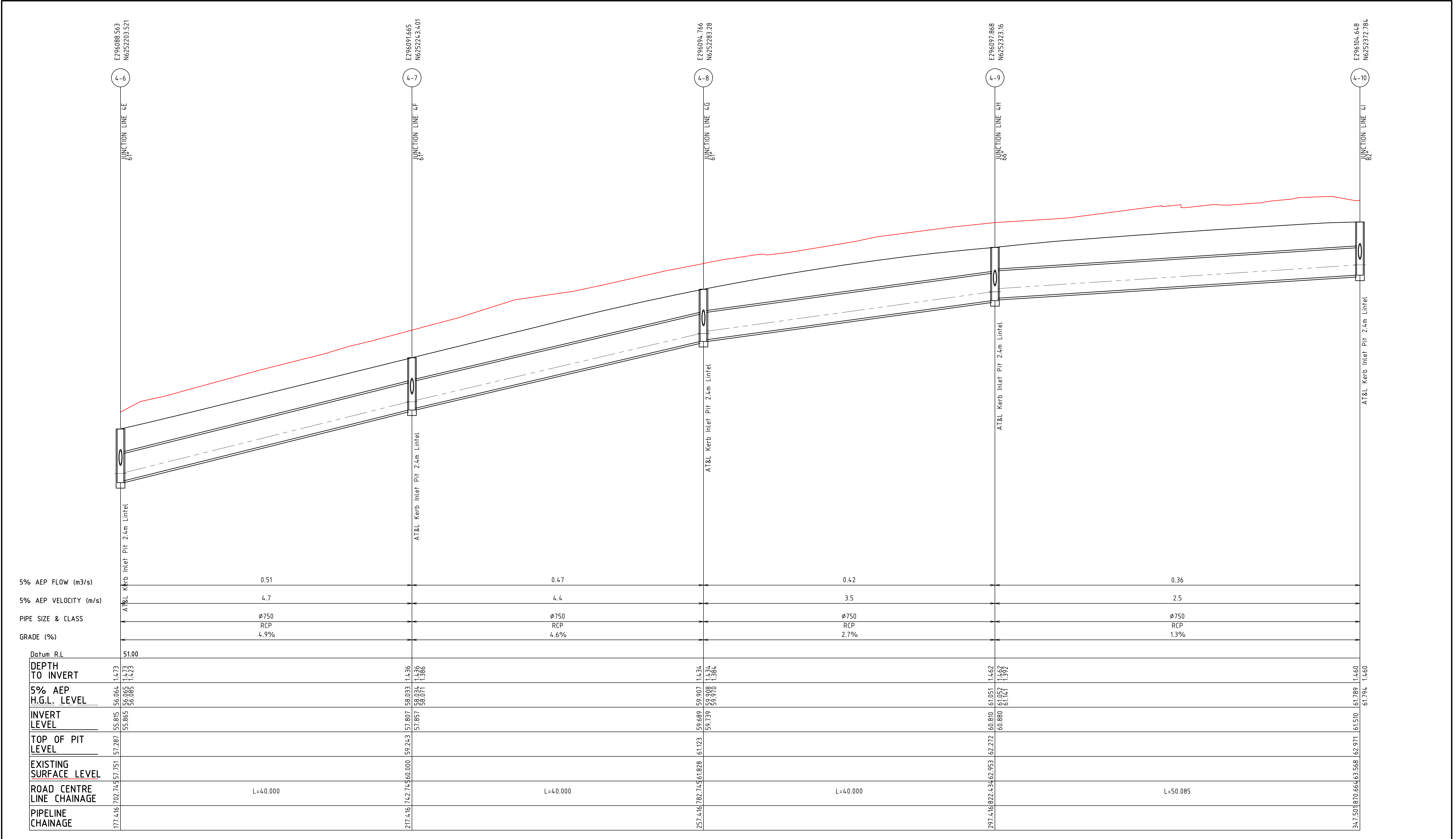
LINE 4



CONCEPT

INTERIM DESIGN MAY BE STAGED AND DELIVERED
TO SUIT TIMING OF LAND DEDICATION

			KEY PLAN	THIS DRAWING CANNOT BE COPIED OR REPRODUCED IN ANY FORM OR USED FOR ANY OTHER PURPOSE OTHER THAN THAT ORIGINALLY INTENDED WITHOUT THE WRITTEN PERMISSION OF AT&L	Client <div><div></div><div></div><div></div><div></div></div>	<div><div><div>Scales</div><div>1 : 250 (H) 1 : 50 (V)</div></div><div><div>Grid</div><div>GDA2020</div></div><div><div>Height Datum</div><div>AHD</div></div></div> <div><div><div>Drawn</div><div>EDH</div></div><div><div>Designed</div><div>EDH</div></div><div><div>Checked</div><div></div></div><div><div>Approved</div><div></div></div></div> <div><div>Project</div><div>ABBOTTS ROAD AND ALDINGTON ROAD CONCEPT DESIGN</div></div>	<div><div>Civil Engineers and Project Managers</div><div><div></div><div>Level 7, 153 Walker Street North Sydney NSW 2060 ABN 96 130 882 405 Tel: 02 9439 1777 Fax: 02 9923 1055 www.atl.net.au info@atl.net.au</div></div></div>
A	ISSUED FOR INFORMATION	01-07-22					
Issue	Description	Date					



CONCEPT

INTERIM DESIGN MAY BE STAGED AND DELIVERED
TO SUIT TIMING OF LAND DEDICATION

LINE 4



A	ISSUED FOR INFORMATION	01-07-22
Issue	Description	Date

KEY PLAN

THIS DRAWING CANNOT BE
COPIED OR REPRODUCED IN
ANY FORM OR USED FOR ANY
OTHER PURPOSE OTHER THAN
THAT ORIGINALLY INTENDED
WITHOUT THE WRITTEN
PERMISSION OF AT&L

Client

Scales	1 : 250 (H) 1 : 50 (V)	Drawn	EDH
Grid	GDA2020	Designed	EDH
Height Datum	AHD	Checked	
		Approved	

Project

ABBOTTS ROAD AND
ALDINGTON ROAD
CONCEPT DESIGN

Title

STORMWATER ULTIMATE
LONGSECTION
SHEET 7

Civil Engineers and Project Managers

Level 7, 153 Walker Street
North Sydney NSW 2060
ABN 96 130 882 405
Tel: 02 9439 1777
Fax: 02 9923 1055
www.atl.net.au
info@atl.net.au

Status

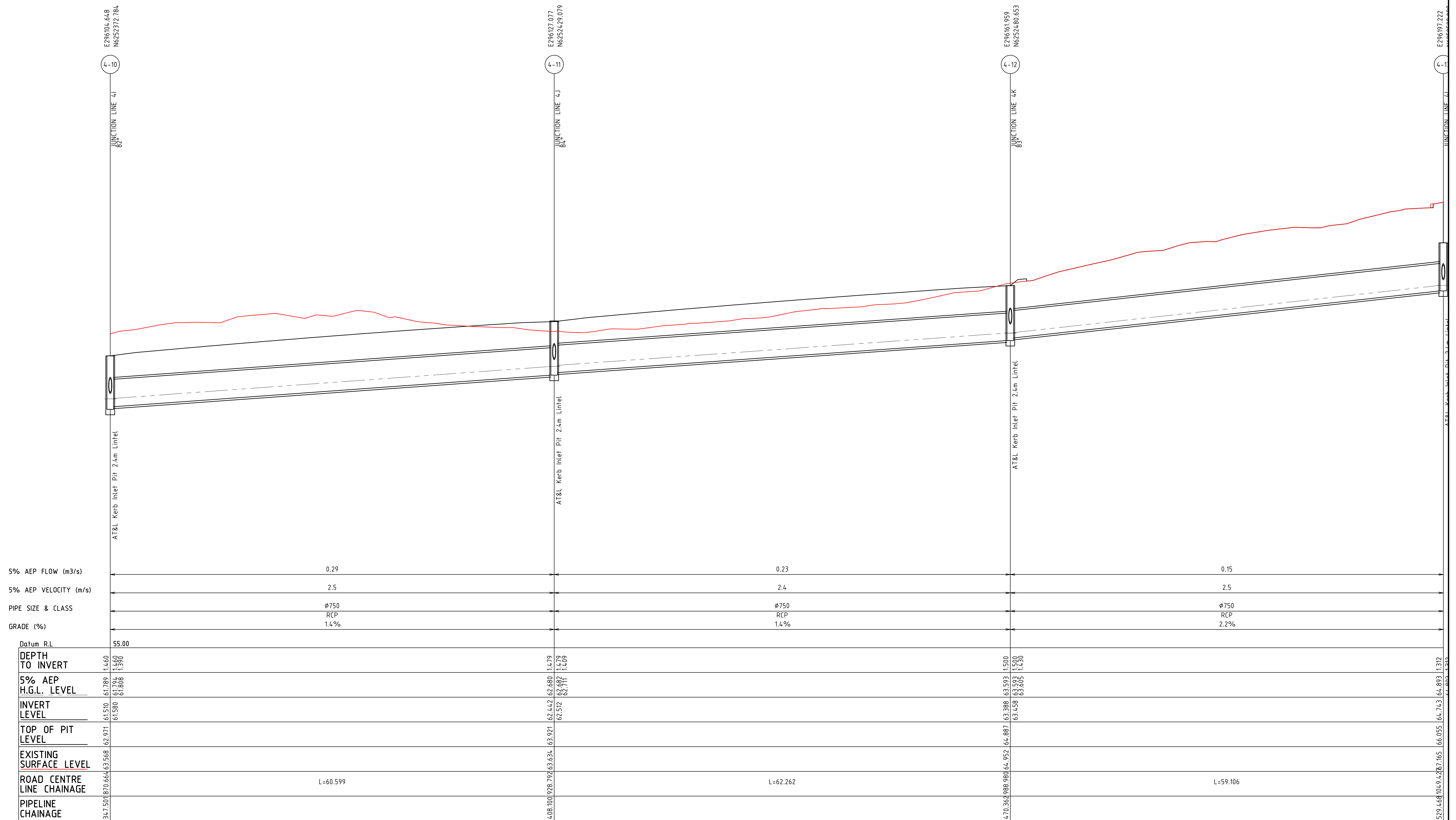
FOR INFORMATION
NOT TO BE ISSUED FOR CONSTRUCTION

Project - Drawing No.


21-843-C677

Issue

A



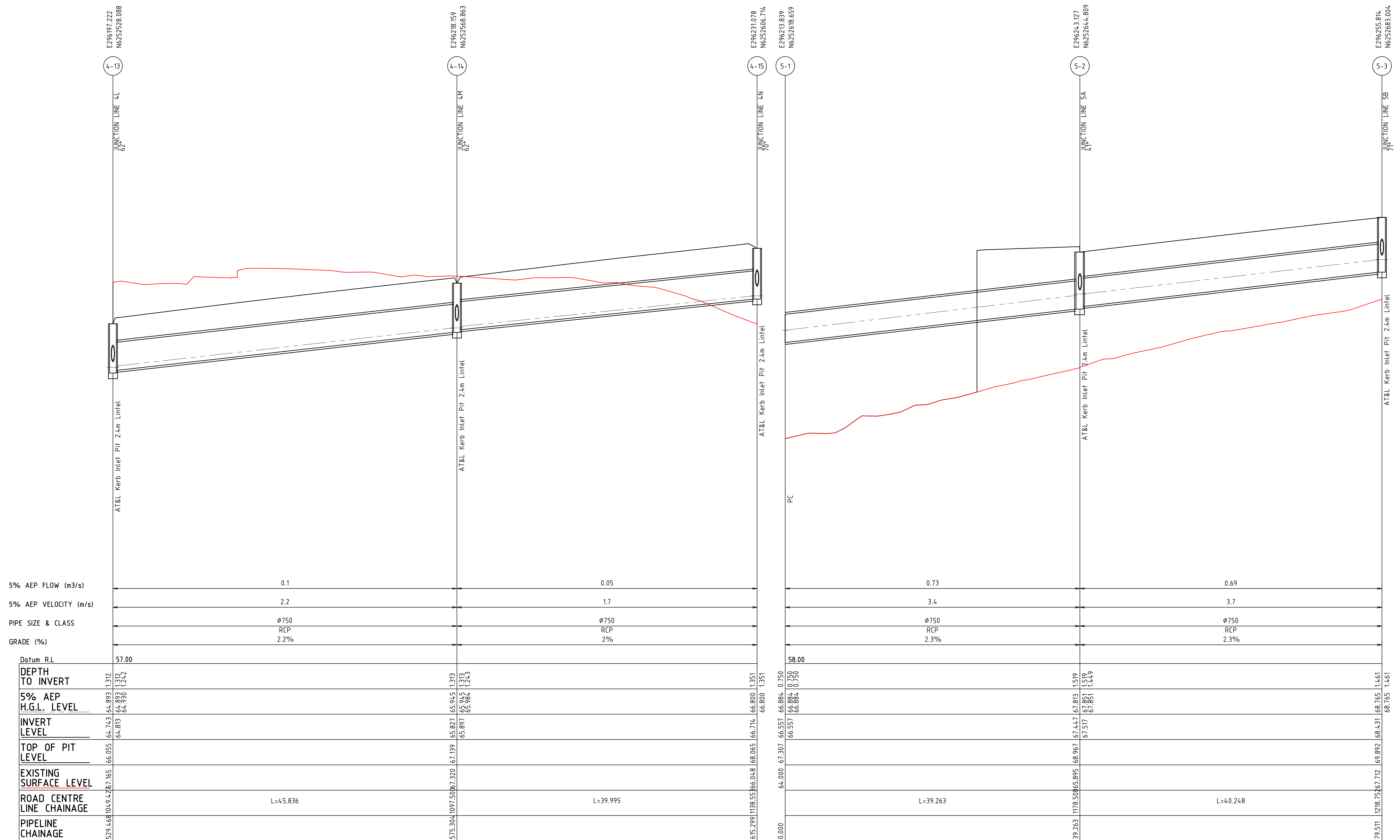
LINE 4



CONCEPT

INTERIM DESIGN MAY BE STAGED AND DELIVERED
TO SUIT TIMING OF LAND DEDICATION

			KEY PLAN	THIS DRAWING CANNOT BE COPIED OR REPRODUCED IN ANY FORM OR USED FOR ANY OTHER PURPOSE OTHER THAN THAT ORIGINALLY INTENDED WITHOUT THE WRITTEN PERMISSION OF AT&L	Client <div><div></div><div></div><div></div><div></div></div>	<div><div>Scales 1 : 250 (H) 1 : 50 (V)</div><div>Grid GDA2020</div><div>Height Datum AHD</div></div> <div></div>	<div><div>Drawn Designed</div><div>Checked</div><div>Approved</div></div> <div>EDH EDH</div>	<div>Project ABBOTTS ROAD AND ALDINGTON ROAD CONCEPT DESIGN</div> <div>Title STORMWATER ULTIMATE LONGSECTION SHEET 8</div>	<div>Civil Engineers and Project Managers <div>Level 7, 153 Walker Street North Sydney NSW 2060 ABN 96 130 882 405 Tel: 02 9439 1777 Fax: 02 9923 1055 www.atl.net.au info@atl.net.au</div></div> <div><div>Status FOR INFORMATION NOT TO BE ISSUED FOR CONSTRUCTION</div><div>Project - Drawing No. 21-843-C678</div></div> <div><div>A1</div><div>Issue A</div></div>			
A	ISSUED FOR INFORMATION	01-07-22										
Issue	Description	Date										

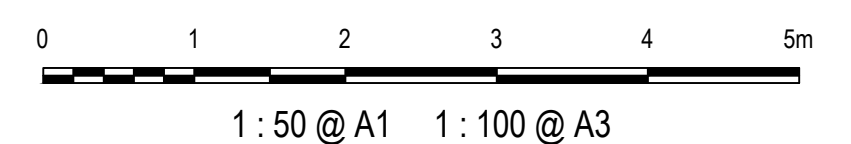
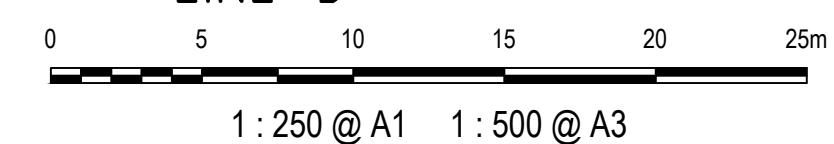


CONCEPT

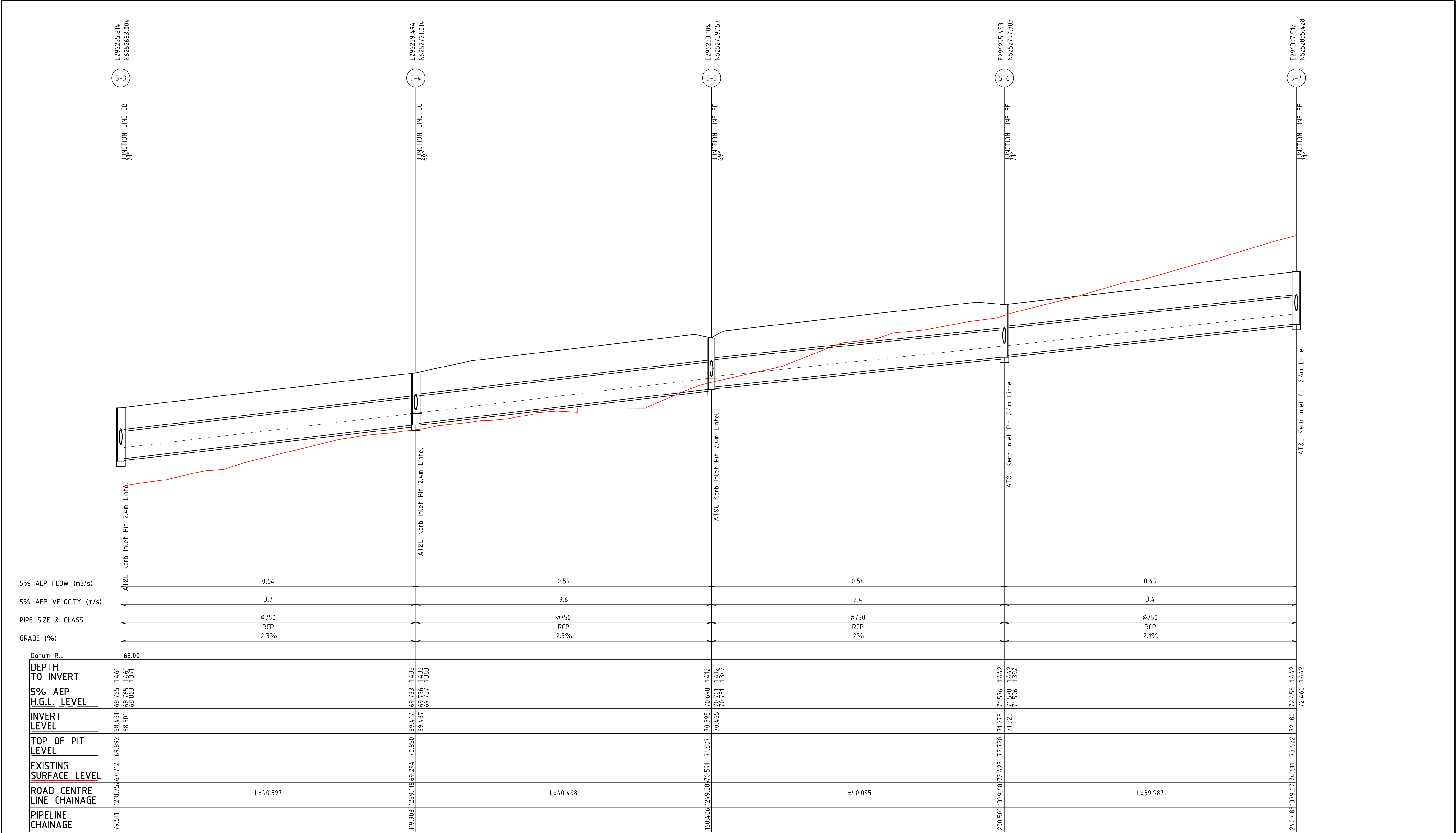
LINE 4
INTERIM DESIGN MAY BE STAGED AND DELIVERED
TO SUIT TIMING OF LAND DEDICATION

LINE 4

LINE 5



			KEY PLAN	THIS DRAWING CANNOT BE COPIED OR REPRODUCED IN ANY FORM OR USED FOR ANY OTHER PURPOSE OTHER THAN THAT ORIGINALLY INTENDED WITHOUT THE WRITTEN PERMISSION OF AT&L	Client <div></div> <div></div>	<div>Scale 1 : 250 (H) 1 : 50 (V)</div> <div>Grid GDA2020</div> <div>Height Datum AHD</div>	<div>Drawn Designed</div> <div>Checked</div> <div>Approved</div>	Project ABBOTTS ROAD AND ALDINGTON ROAD CONCEPT DESIGN	Civil Engineers and Project Managers <div><div>Level 7, 153 Walker Street North Sydney NSW 2060 ABN 96 130 882 405 Tel: 02 9439 1777 Fax: 02 9923 1055 www.atl.net.au info@atl.net.au</div></div>			
A	ISSUED FOR INFORMATION	01-07-22										
Issue	Description	Date										



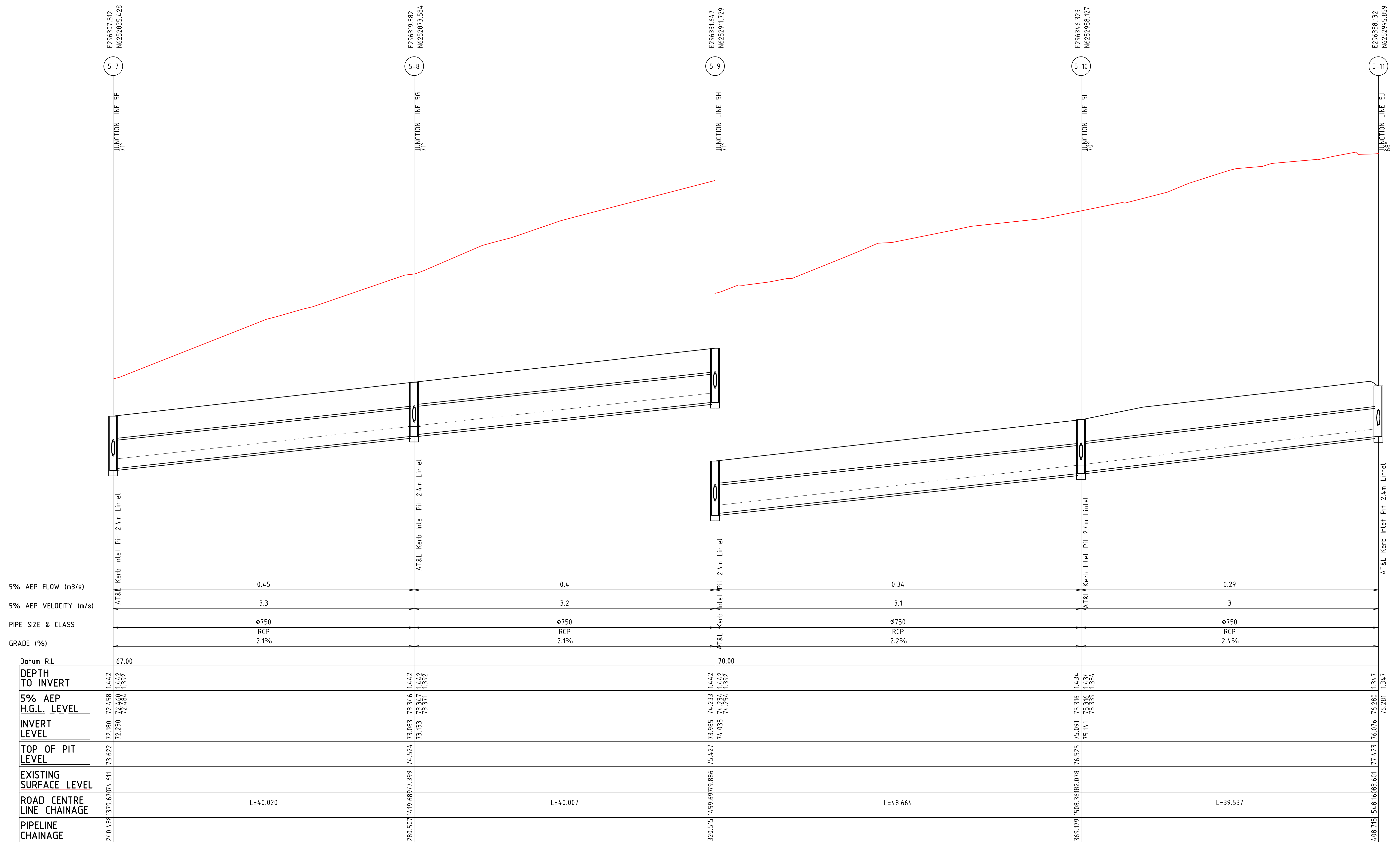
CONCEPT

INTERIM DESIGN MAY BE STAGED AND DELIVERED TO SUIT TIMING OF LAND DEDICATION

LINE 5




		KEY PLAN	THIS DRAWING CANNOT BE COPIED OR REPRODUCED IN ANY FORM OR USED FOR ANY OTHER PURPOSE OTHER THAN THAT ORIGINALLY INTENDED WITHOUT THE WRITTEN PERMISSION OF AT&L	Client <div><div></div><div></div><div></div><div></div></div>	Scales 1 : 250 (H) 1 : 50 (V)	Drawn EDH	Project ABBOTTS ROAD AND ALDINGTON ROAD CONCEPT DESIGN	Civil Engineers and Project Managers <div></div> <div>Level 7, 153 Walker Street North Sydney NSW 2060 ABN 96 130 882 405 Tel: 02 9439 1777 Fax: 02 9923 1055 www.atl.net.au info@atl.net.au</div>			
					Grid GDA2020	Designed EDH					
					Height Datum AHD	Checked EDH			Approved EDH		
					<div></div>			Title STORMWATER ULTIMATE LONGSECTION SHEET 10	Status FOR INFORMATION NOT TO BE ISSUED FOR CONSTRUCTION	A1	
A ISSUED FOR INFORMATION					01-07-22			Project - Drawing No. 21-843-C680			Issue A
Issue	Description				Date						

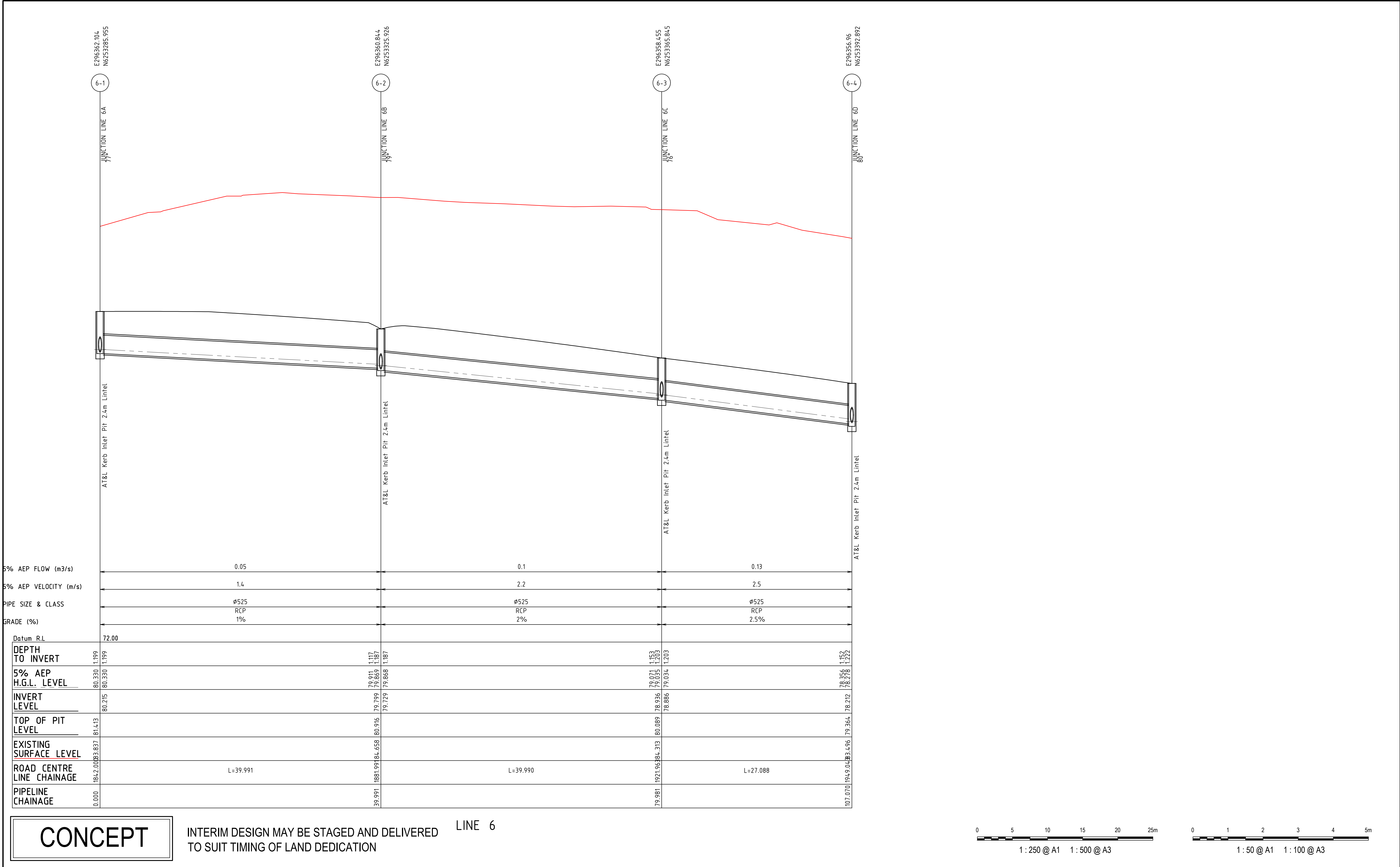


CONCEPT

INTERIM DESIGN MAY BE STAGED AND DELIVERED
TO SUIT TIMING OF LAND DEDICATION

LINE 5

[illegible]

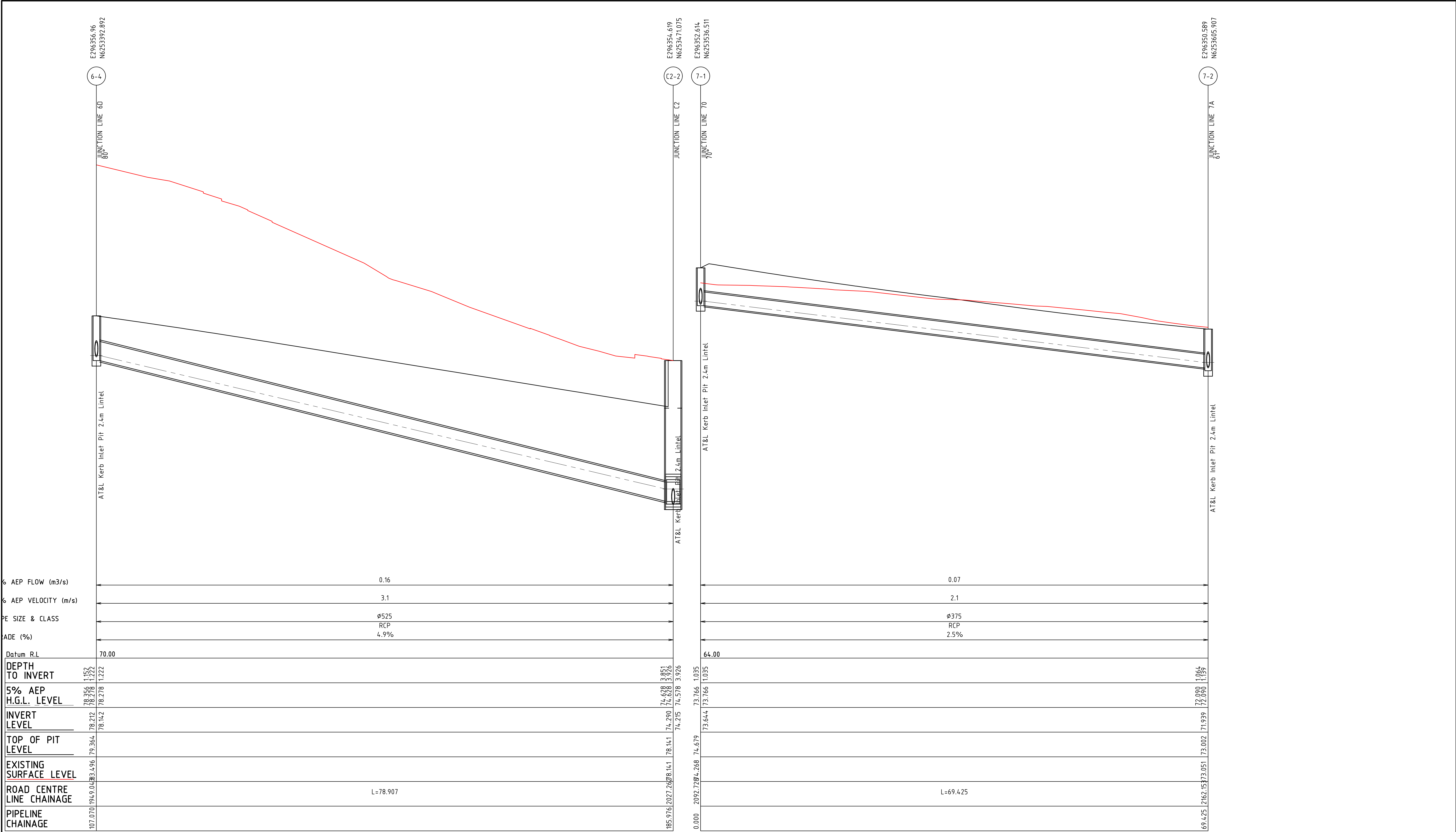


CONCEPT

INTERIM DESIGN MAY BE STAGED AND DELIVERED TO SUIT TIMING OF LAND DEDICATION

LINE 6

KEY PLAN			THIS DRAWING CANNOT BE COPIED OR REPRODUCED IN ANY FORM OR USED FOR ANY OTHER PURPOSE OTHER THAN THAT ORIGINALLY INTENDED WITHOUT THE WRITTEN PERMISSION OF AT&L		Client FRASERS PROPERTY ESR Stockland FIFECAPITAL		Scales 1 : 250 (H) 1 : 50 (V) Grid GDA2020 Height Datum AHD GDA2020		Drawn Designed Checked Approved EDH EDH		Project ABBOTTS ROAD AND ALDINGTON ROAD CONCEPT DESIGN STORMWATER ULTIMATE LONGSECTION SHEET 13		Civil Engineers and Project Managers at&l Level 7, 153 Walker Street North Sydney NSW 2060 ABN 96 130 882 405 Tel: 02 9439 1777 Fax: 02 9923 1055 www.atl.net.au info@atl.net.au	
A ISSUED FOR INFORMATION			01-07-22										Status FOR INFORMATION NOT TO BE ISSUED FOR CONSTRUCTION	
Issue			Description		Date								Project - Drawing No. 21-843-C683	
													Issue A	



CONCEPT

LINE 6

INTERIM DESIGN MAY BE STAGED AND DELIVERED TO SUIT TIMING OF LAND DEDICATION

LINE 7

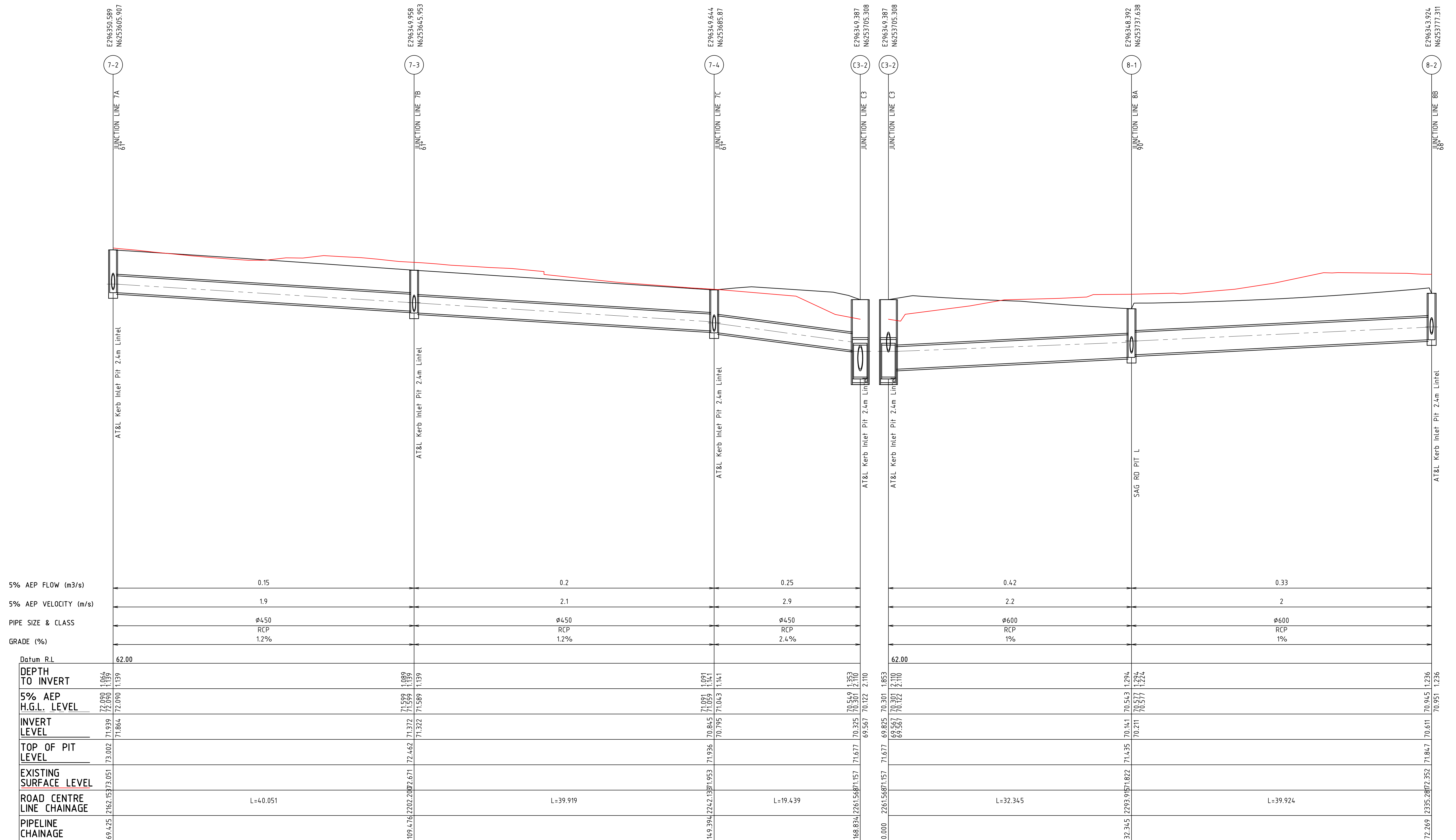
1 : 250 @ A1 1 : 500 @ A3

1 : 50 @ A1 1 : 100 @ A3

<div>KEY PLAN</div>	<div>THIS DRAWING CANNOT BE COPIED OR REPRODUCED IN ANY FORM OR USED FOR ANY OTHER PURPOSE OTHER THAN THAT ORIGINALLY INTENDED WITHOUT THE WRITTEN PERMISSION OF AT&L</div>	<div>Client<div><div>FRASERS PROPERTY</div><div>ESR</div><div>Stockland</div><div>FIFECAPITAL</div></div></div>	<div>Scales<div>1 : 250 (H) 1 : 50 (V)</div></div>	<div>Drawn<div>EDH</div></div>	<div>Project<div>ABBOTTS ROAD AND ALDINGTON ROAD CONCEPT DESIGN</div></div>	<div>Civil Engineers and Project Managers<div><div>at&l</div><div>Level 7, 153 Walker Street North Sydney NSW 2060 ABN 96 130 882 405 Tel: 02 9439 1777 Fax: 02 9923 1055 www.atl.net.au info@atl.net.au</div></div></div>
			<div>Grid<div>GDA2020</div></div>	<div>Designed<div>EDH</div></div>		
			<div>Height Datum<div>AHD</div></div>	<div>Checked<div></div></div>		
			<div><div>GDA2020</div></div>			
<div>A<div>ISSUED FOR INFORMATION</div></div>	<div>01-07-22</div>	<div>STORMWATER ULTIMATE LONGSECTION SHEET 14</div>		<div>Status<div>FOR INFORMATION NOT TO BE ISSUED FOR CONSTRUCTION</div></div>	<div>Issue<div>A</div></div>	

100mm on Original

Date Plotted: 10 Aug 2022 - 01:54PM File Name: F:\21-843 Aldington Road Design\6.0 Drgs\Civil\Final\600_Aldington Road Ultimate Design\21-843-C684.dwg

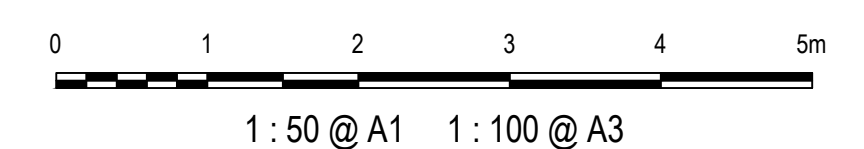
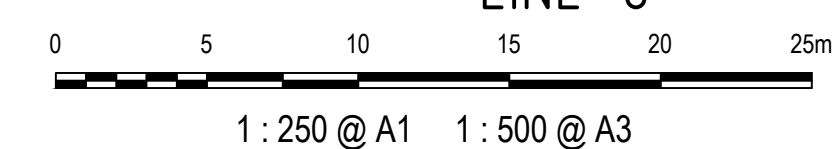


CONCEPT

INTERIM DESIGN MAY BE STAGED AND DELIVERED
TO SUIT TIMING OF LAND DEDICATION

LINE 7


LINE 8



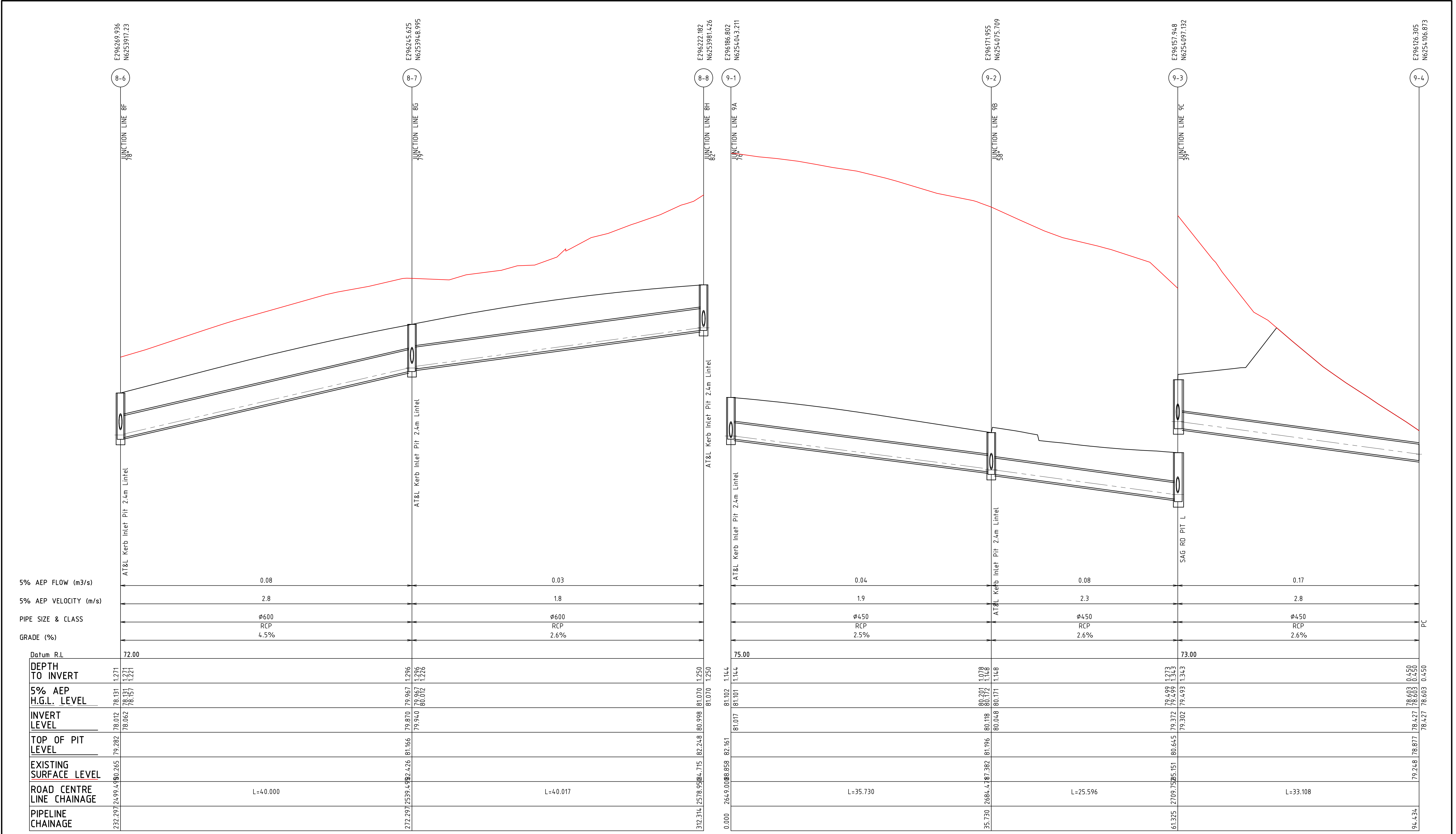
			KEY PLAN	THIS DRAWING CANNOT BE COPIED OR REPRODUCED IN ANY FORM OR USED FOR ANY OTHER PURPOSE OTHER THAN THAT ORIGINALLY INTENDED WITHOUT THE WRITTEN PERMISSION OF AT&L	Client <div>FRASERS PROPERTY</div> <div>ESR</div> <div>Stockland</div> <div>FIFECAPITAL</div>	<div>Scale 1 : 250 (H) 1 : 50 (V)</div> <div>Grid GDA2020</div> <div>Height Datum AHD</div>	<div>Drawn EDH</div> <div>Designed EDH</div> <div>Checked</div> <div>Approved</div>	<div>Project ABBOTTS ROAD AND ALDINGTON ROAD CONCEPT DESIGN</div> <div>Title STORMWATER ULTIMATE LONGSECTION SHEET 15</div>	<div>Civil Engineers and Project Managers <div>Level 7, 153 Walker Street North Sydney NSW 2060 ABN 96 130 882 405 Tel: 02 9439 1777 Fax: 02 9923 1055 www.atl.net.au info@atl.net.au</div></div> <div><div>Status FOR INFORMATION NOT TO BE ISSUED FOR CONSTRUCTION</div><div>Project - Drawing No. 21-843-C685</div></div> <div><div>A1</div><div>Issue A</div></div>			
A	ISSUED FOR INFORMATION	01-07-22										
Issue	Description	Date										



LINE 8



		KEY PLAN	THIS DRAWING CANNOT BE COPIED OR REPRODUCED IN ANY FORM OR USED FOR ANY OTHER PURPOSE OTHER THAN THAT ORIGINALLY INTENDED WITHOUT THE WRITTEN PERMISSION OF AT&L	Client <div><div></div><div></div></div> <div><div></div><div></div></div>	<div><div>Scales<div>1 : 250 (H) 1 : 50 (V)</div></div><div>GridGDA2020</div><div>Height DatumAHD</div></div> <div><div><div>DrawnEDH</div><div>DesignedEDH</div><div>Checked</div><div>Approved</div></div><div></div></div>	<div>Project<div>ABBOTTS ROAD AND ALDINGTON ROAD CONCEPT DESIGN</div></div> <div>Title<div>STORMWATER ULTIMATE LONGSECTION SHEET 16</div></div>	<div>Civil Engineers and Project Managers<div><div>Level 7, 153 Walker Street North Sydney NSW 2060 ABN 96 130 882 405 Tel: 02 9439 1777 Fax: 02 9923 1055 www.atl.net.au info@atl.net.au</div></div></div> <div><div>Status<div>FOR INFORMATION NOT TO BE ISSUED FOR CONSTRUCTION</div></div><div>Project - Drawing No. 21-843-C686</div></div> <div><div>A1</div><div>Issue A</div></div>
A	ISSUED FOR INFORMATION				01-07-22		
Issue	Description	Date					



CONCEPT

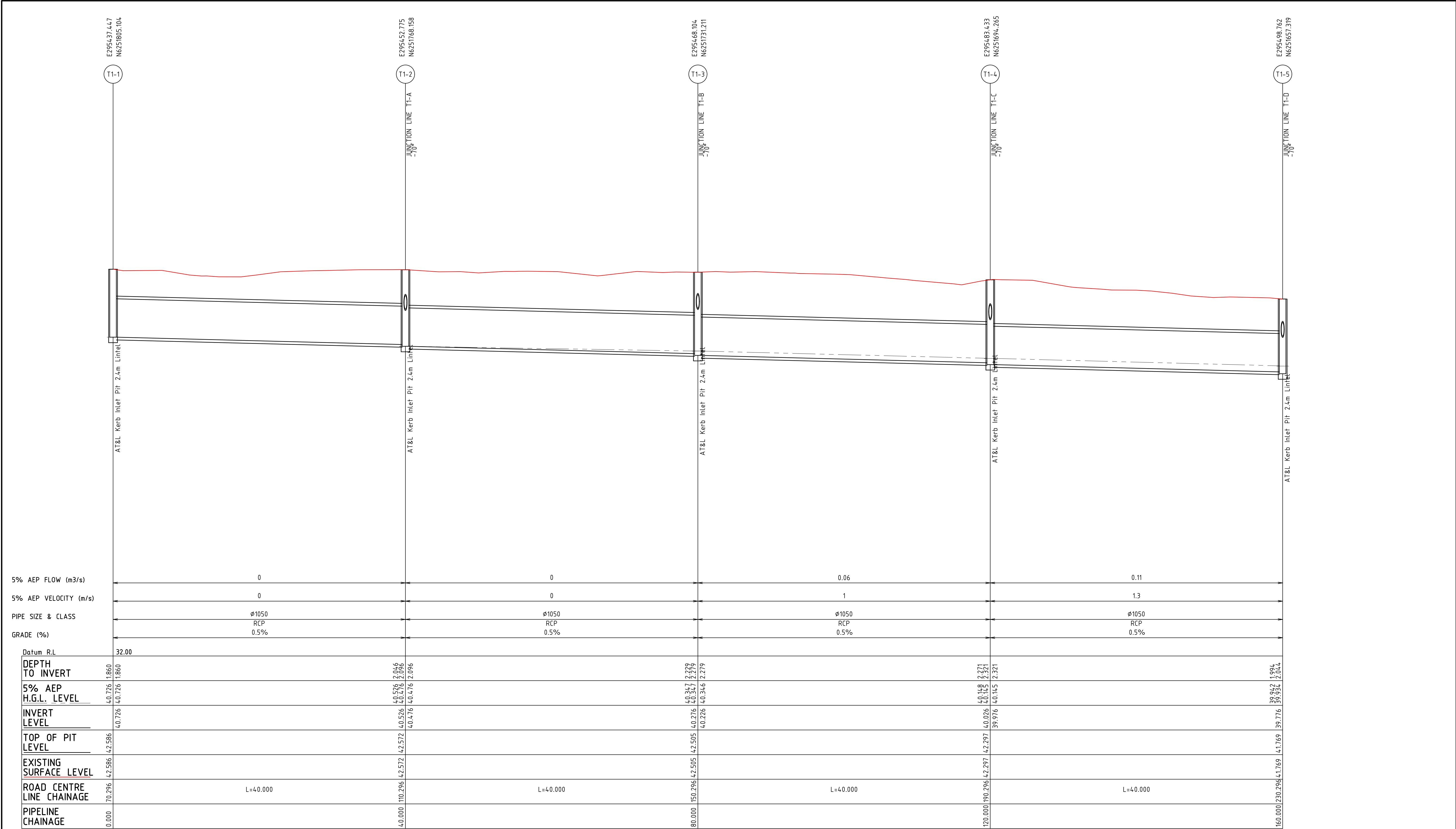
LINE 8
INTERIM DESIGN MAY BE STAGED AND DELIVERED
TO SUIT TIMING OF LAND DEDICATION

LINE 9

0 5 10 15 20 25m
1 : 250 @ A1 1 : 500 @ A3

0 1 2 3 4 5m
1 : 50 @ A1 1 : 100 @ A3


		KEY PLAN	THIS DRAWING CANNOT BE COPIED OR REPRODUCED IN ANY FORM OR USED FOR ANY OTHER PURPOSE OTHER THAN THAT ORIGINALLY INTENDED WITHOUT THE WRITTEN PERMISSION OF AT&L	Client <div></div>	<div>Scale</div> <div>1 : 250 (H) 1 : 50 (V)</div>	<div>Drawn</div> <div>EDH</div>	Project <div>ABBOTTS ROAD AND ALDINGTON ROAD CONCEPT DESIGN</div>	<div>Civil Engineers and Project Managers</div> <div><div>Level 7, 153 Walker Street North Sydney NSW 2060 ABN 96 130 882 405 Tel: 02 9439 1777 Fax: 02 9923 1055 www.atl.net.au info@atl.net.au</div></div> <div><div>Status</div><div>FOR INFORMATION</div><div>NOT TO BE ISSUED FOR CONSTRUCTION</div><div>Project - Drawing No.</div><div>21-843-C687</div></div> <div><div>Issue</div><div>A1</div><div>A</div></div>				
					<div>Grid</div> <div>GDA2020</div>	<div>Checked</div> <div></div>			Title <div>STORMWATER ULTIMATE LONGSECTION SHEET 17</div>			
					<div>Height Datum</div> <div>AHD</div>	<div>Approved</div> <div></div>						
					<div></div>							
A	ISSUED FOR INFORMATION				01-07-22							
Issue	Description				Date							



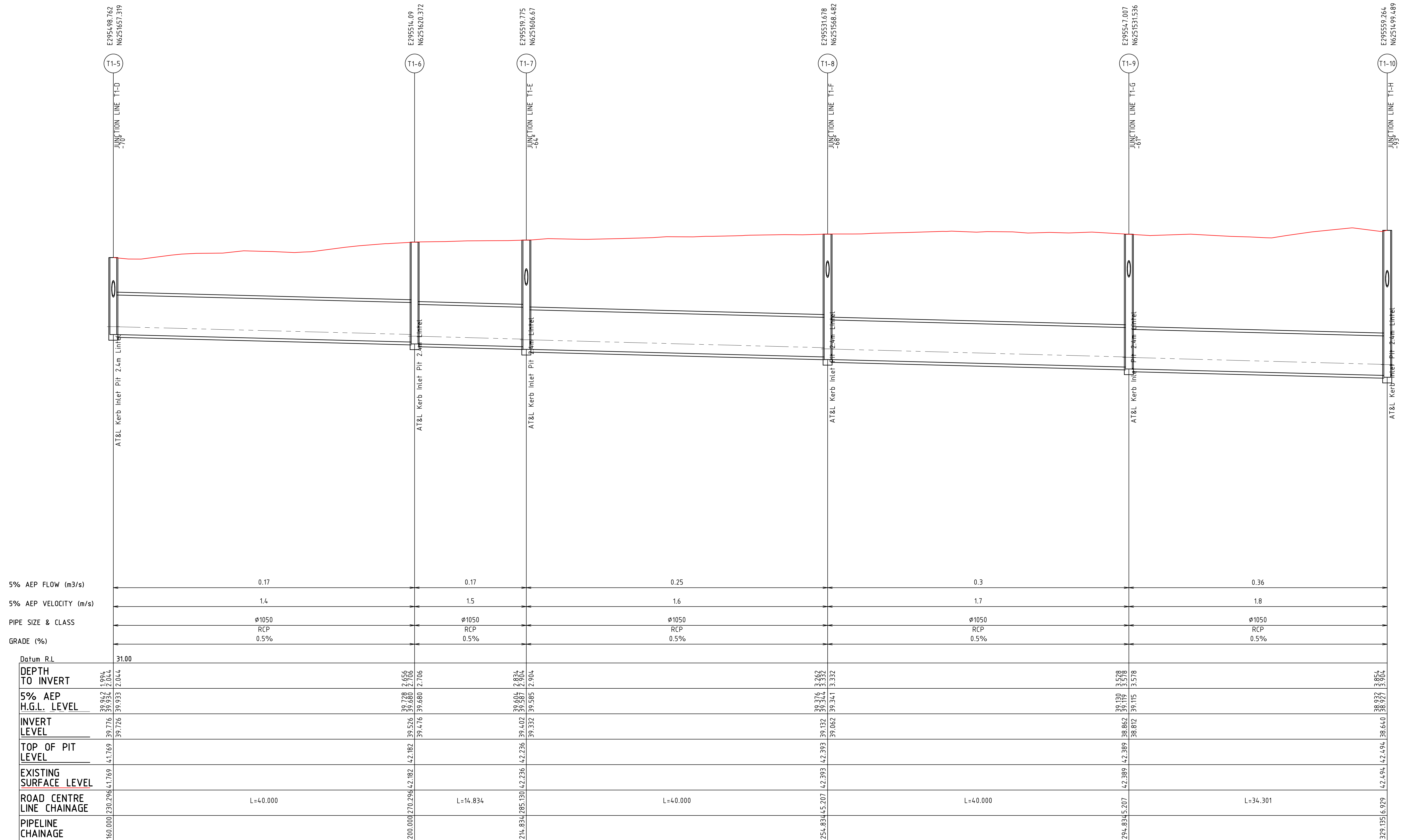
LINE T1

CONCEPT

INTERIM DESIGN MAY BE STAGED AND DELIVERED TO SUIT TIMING OF LAND DEDICATION




			KEY PLAN	THIS DRAWING CANNOT BE COPIED OR REPRODUCED IN ANY FORM OR USED FOR ANY OTHER PURPOSE OTHER THAN THAT ORIGINALLY INTENDED WITHOUT THE WRITTEN PERMISSION OF AT&L	Client <div><div></div><div></div><div></div><div></div></div>	Scales 1 : 250 (H) 1 : 50 (V) Grid GDA2020 Height Datum AHD 	<table><tr><td>Drawn</td><td>EDH</td></tr><tr><td>Designed</td><td>EDH</td></tr><tr><td>Checked</td><td></td></tr><tr><td>Approved</td><td></td></tr></table>	Drawn	EDH	Designed	EDH	Checked		Approved		Project ABBOTTS ROAD AND ALDINGTON ROAD CONCEPT DESIGN Title STORMWATER ULTIMATE LONGSECTION SHEET 19	Civil Engineers and Project Managers  <div>Level 7, 153 Walker Street North Sydney NSW 2060 ABN 96 130 882 405 Tel: 02 9439 1777 Fax: 02 9923 1055 www.atl.net.au info@atl.net.au</div> <table><tr><td>Status</td><td>FOR INFORMATION</td><td>A1</td></tr><tr><td colspan="2">NOT TO BE ISSUED FOR CONSTRUCTION</td><td>Issue</td></tr><tr><td colspan="2">Project - Drawing No.</td><td>A</td></tr><tr><td colspan="2">21-843-C689</td><td></td></tr></table>	Status	FOR INFORMATION	A1	NOT TO BE ISSUED FOR CONSTRUCTION		Issue	Project - Drawing No.		A	21-843-C689		
Drawn	EDH																												
Designed	EDH																												
Checked																													
Approved																													
Status	FOR INFORMATION	A1																											
NOT TO BE ISSUED FOR CONSTRUCTION		Issue																											
Project - Drawing No.		A																											
21-843-C689																													
A	ISSUED FOR INFORMATION	01-07-22																											
Issue	Description	Date																											

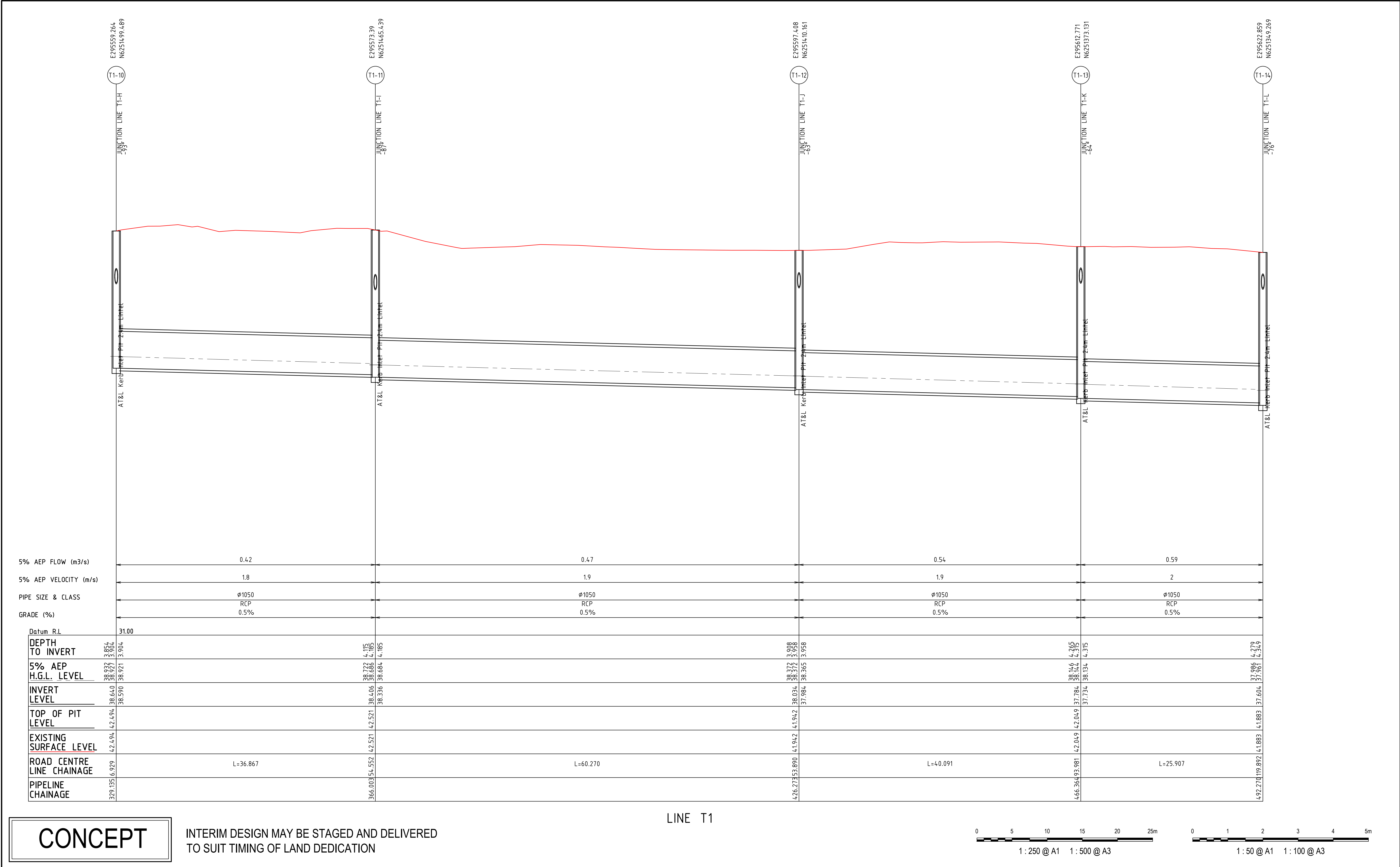


CONCEPT

INTERIM DESIGN MAY BE STAGED AND DELIVERED
TO SUIT TIMING OF LAND DEDICATION

LINE T1

[illegible]



CONCEPT

INTERIM DESIGN MAY BE STAGED AND DELIVERED TO SUIT TIMING OF LAND DEDICATION

100mm on Original

KEY PLAN

THIS DRAWING CANNOT BE COPIED OR REPRODUCED IN ANY FORM OR USED FOR ANY OTHER PURPOSE OTHER THAN THAT ORIGINALLY INTENDED WITHOUT THE WRITTEN PERMISSION OF AT&L

Client

FRASERS PROPERTY

ESR

Stockland

FIFECAPITAL

Scales

1 : 250 (H)
1 : 50 (V)

Grid GDA2020

Height Datum AHD

GDA2020

Drawn

Designed

Checked

Approved

EDH

EDH

Project

ABBOTTS ROAD AND ALDINGTON ROAD CONCEPT DESIGN

Title

STORMWATER ULTIMATE LONGSECTION SHEET 21

Civil Engineers and Project Managers

at&l

Level 7, 153 Walker Street
North Sydney NSW 2060
ABN 96 130 882 405
Tel: 02 9439 1777
Fax: 02 9923 1055
www.atl.net.au
info@atl.net.au

Status

FOR INFORMATION
NOT TO BE ISSUED FOR CONSTRUCTION

Project - Drawing No.

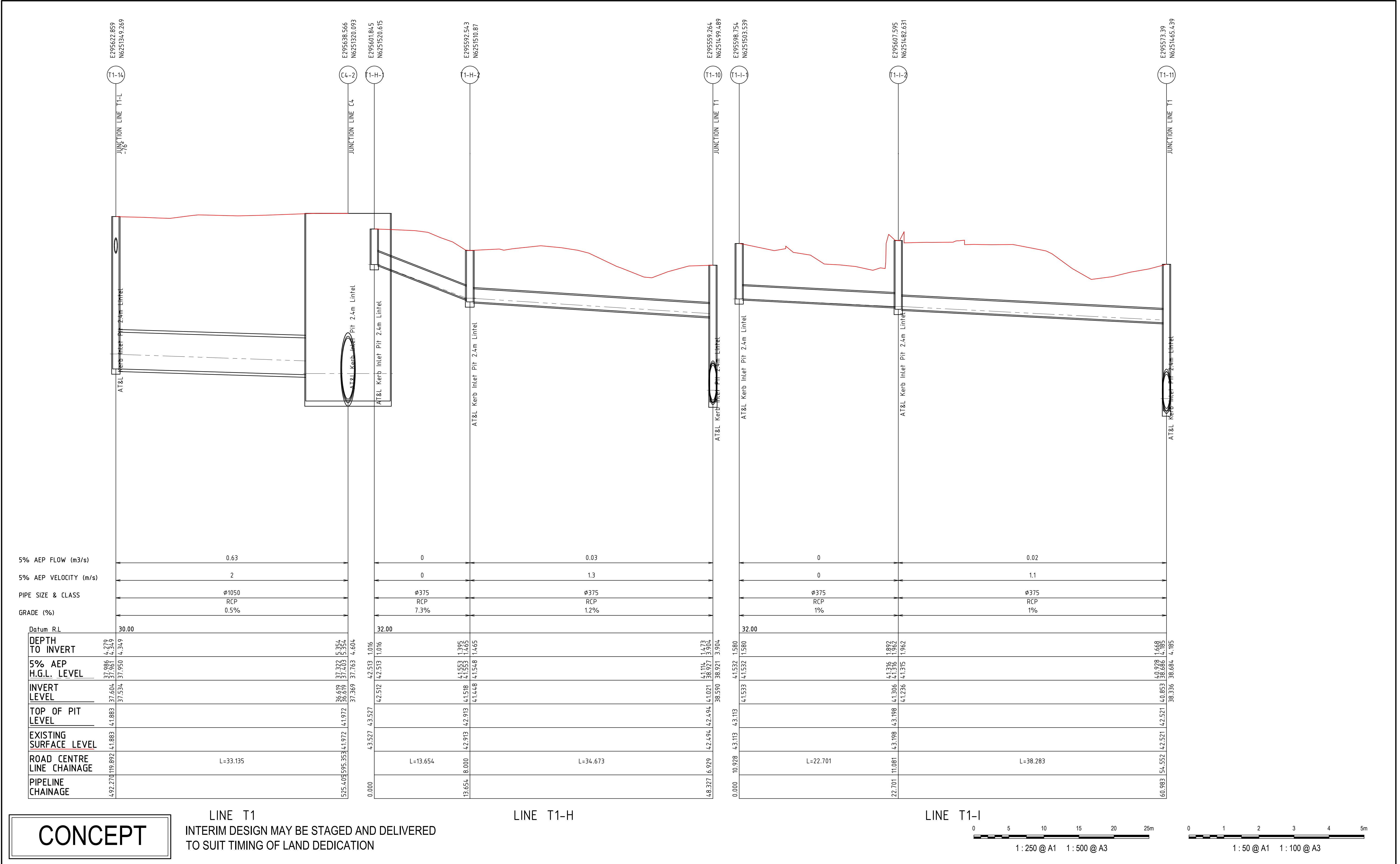
21-843-C691

Issue

A

Date Plotted: 10 Aug 2022 - 01:55PM

File Name: F:\21-843 Aldington Road Design\6.0 Drgs\Civil\Final\600_Aldington Road Ultimate Design\21-843-C691.dwg



CONCEPT

LINE T1
INTERIM DESIGN MAY BE STAGED AND DELIVERED
TO SUIT TIMING OF LAND DEDICATION

KEY PLAN

THIS DRAWING CANNOT BE
COPIED OR REPRODUCED IN
ANY FORM OR USED FOR ANY
OTHER PURPOSE OTHER THAN
THAT ORIGINALLY INTENDED
WITHOUT THE WRITTEN
PERMISSION OF AT&L

FRASERS
PROPERTY

ESR

Stockland

FIFECAPITAL

Scales
1 : 250 (H)
1 : 50 (V)
Grid GDA2020
Height Datum AHD

Drawn
Designed
Checked
Approved

EDH
EDH

Project
ABBOTTS ROAD AND
ALDINGTON ROAD
CONCEPT DESIGN

Status
FOR INFORMATION
NOT TO BE ISSUED FOR CONSTRUCTION

A1

Project
STORMWATER ULTIMATE
LONGSECTION
SHEET 22

Project - Drawing No.
21-843-C692

Issue
A

Civil Engineers and Project Managers

at&l

Level 7, 153 Walker Street
North Sydney NSW 2060
ABN 96 130 882 405
Tel: 02 9439 1777
Fax: 02 9923 1055
www.atl.net.au
info@atl.net.au

Issue

Description


Date

A

ISSUED FOR INFORMATION

01-07-22

Date Plotted: 10 Aug 2022 - 01:55PM File Name: F:\21-843 Aldington Road Design\6.0 Drgs\Civil\Final\600_Aldington Road Ultimate Design\21-843-C692.dwg



CONCEPT

INTERIM DESIGN MAY BE STAGED AND DELIVERED TO SUIT TIMING OF LAND DEDICATION

LINE T2

KEY PLAN		THIS DRAWING CANNOT BE COPIED OR REPRODUCED IN ANY FORM OR USED FOR ANY OTHER PURPOSE OTHER THAN THAT ORIGINALLY INTENDED WITHOUT THE WRITTEN PERMISSION OF AT&L	<div>Client</div> <div><div><div><div></div></div><div>FRASERS PROPERTY</div></div><div><div></div></div><div>ESR</div><div><div></div></div><div>Stockland</div></div> <div><div></div></div> <div>FIFECAPITAL</div>
----------	--	--	---