


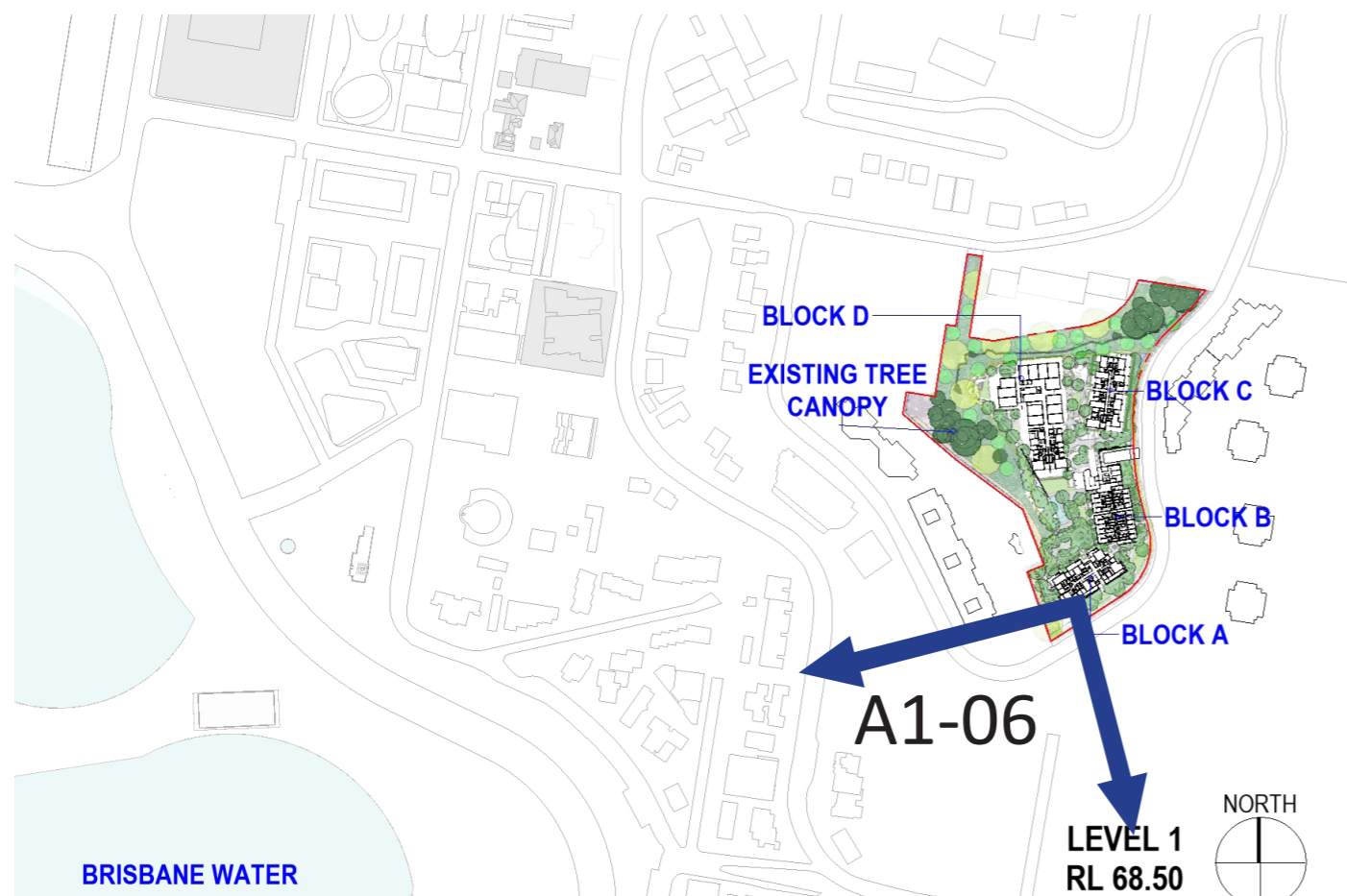

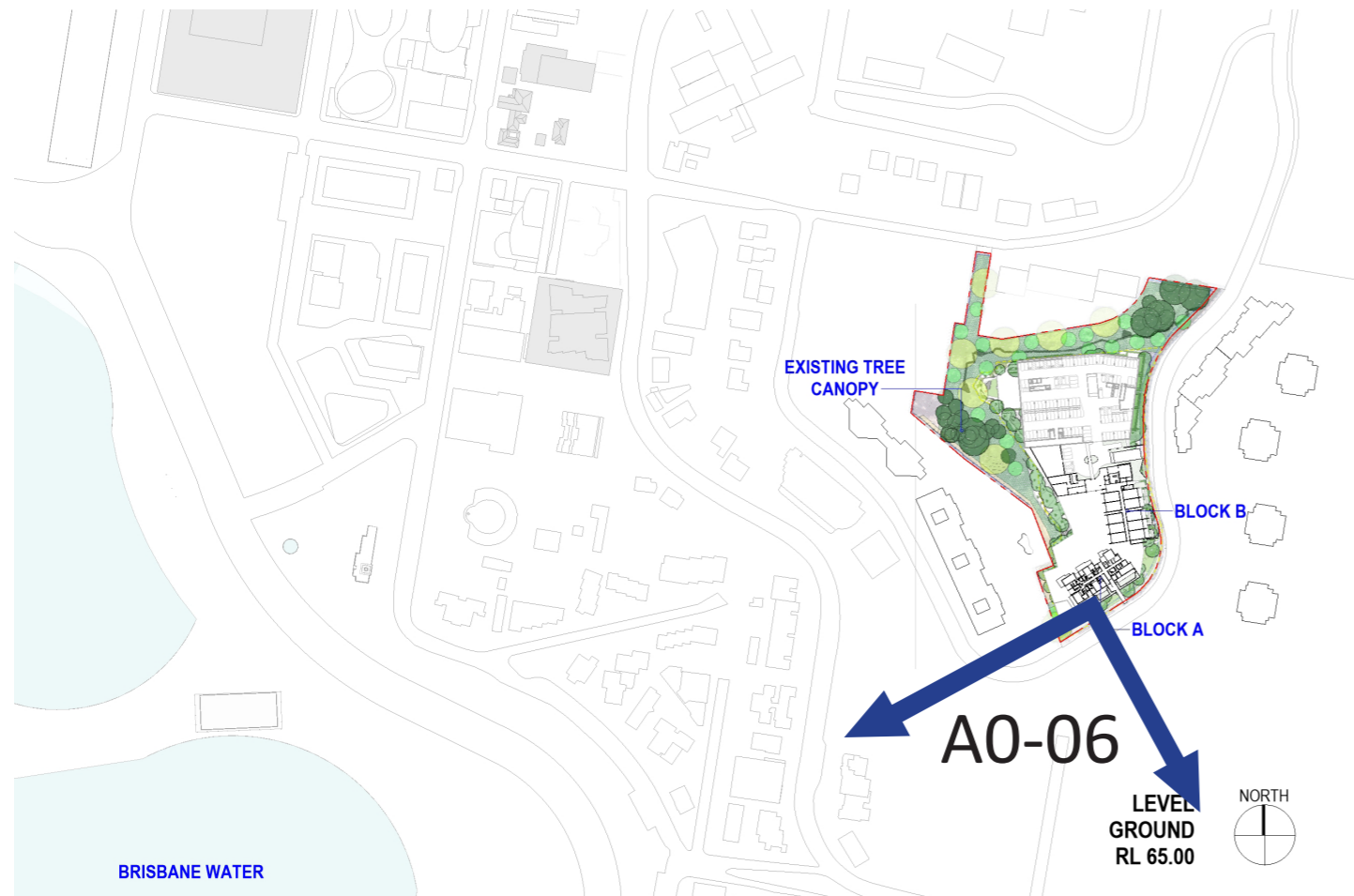
WATER VIEWS FOR UNITS NOT  
RECEIVING 3 HOURS OF SOLAR

\*Views include:  
- Proposed development finished ground and floor levels.  
- Distant view model data taken from NSW Planning Portal and SIX maps.


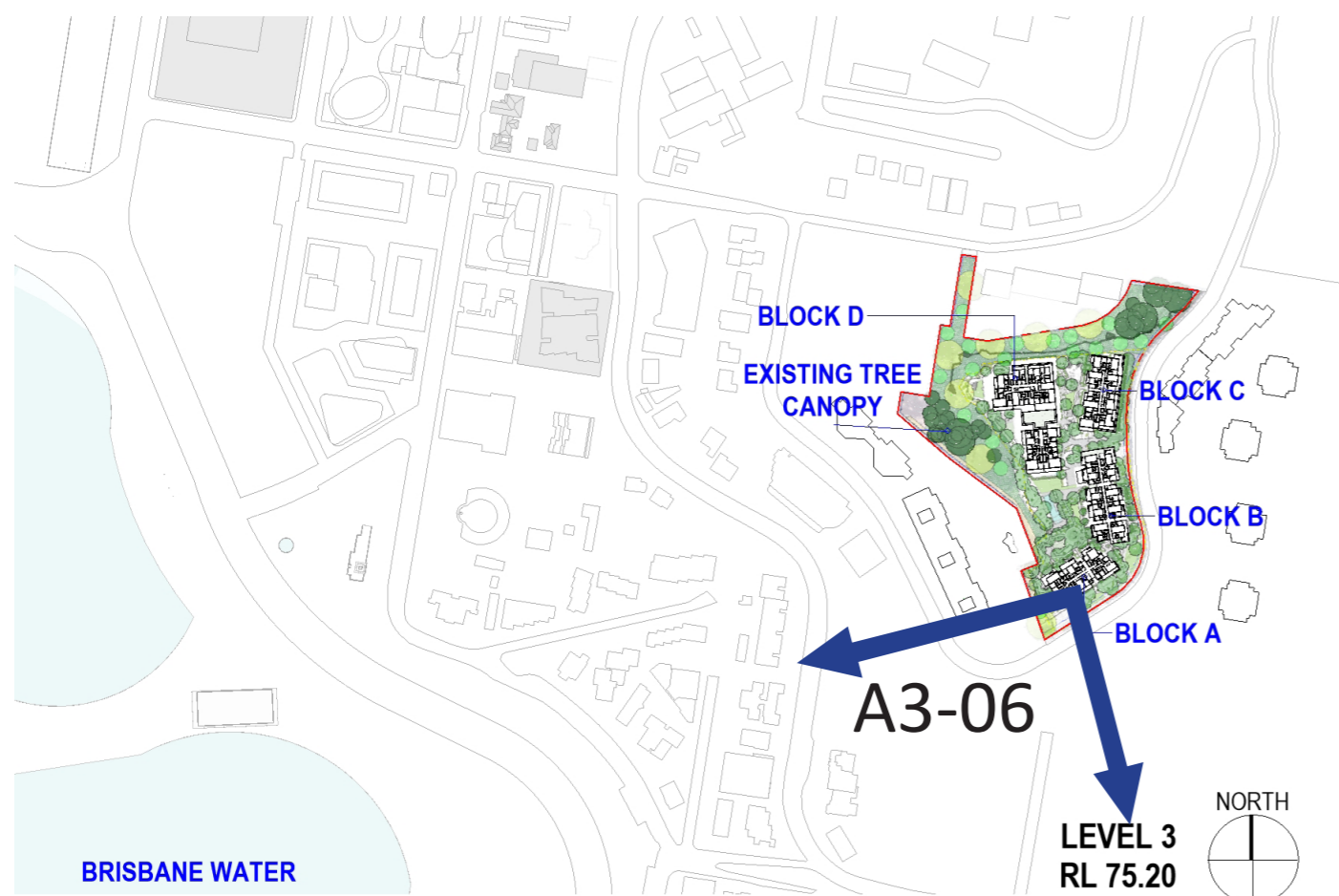

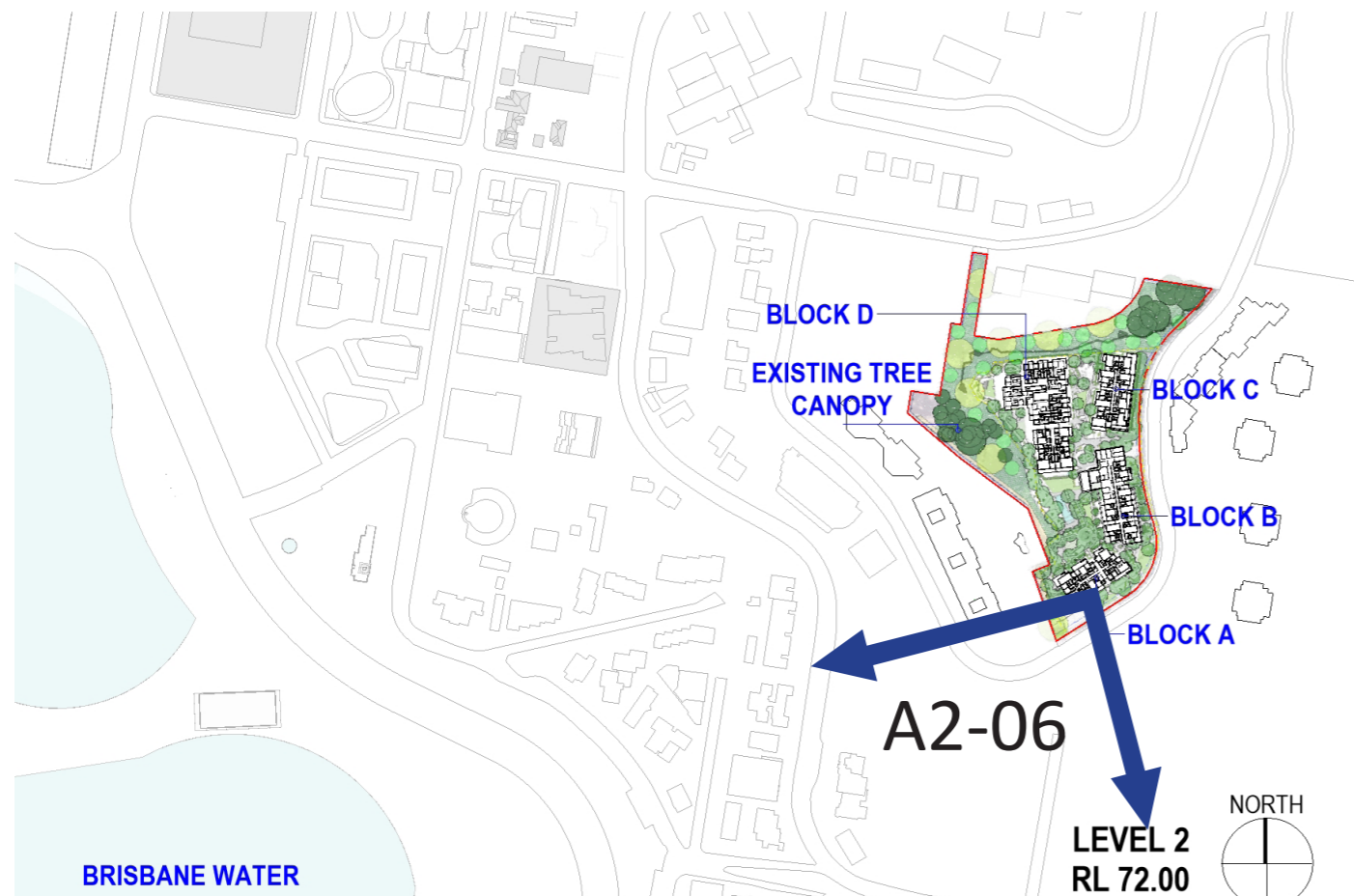
## LOCATION MAP

NOTE: Landscaping is indicative only for purpose of views.


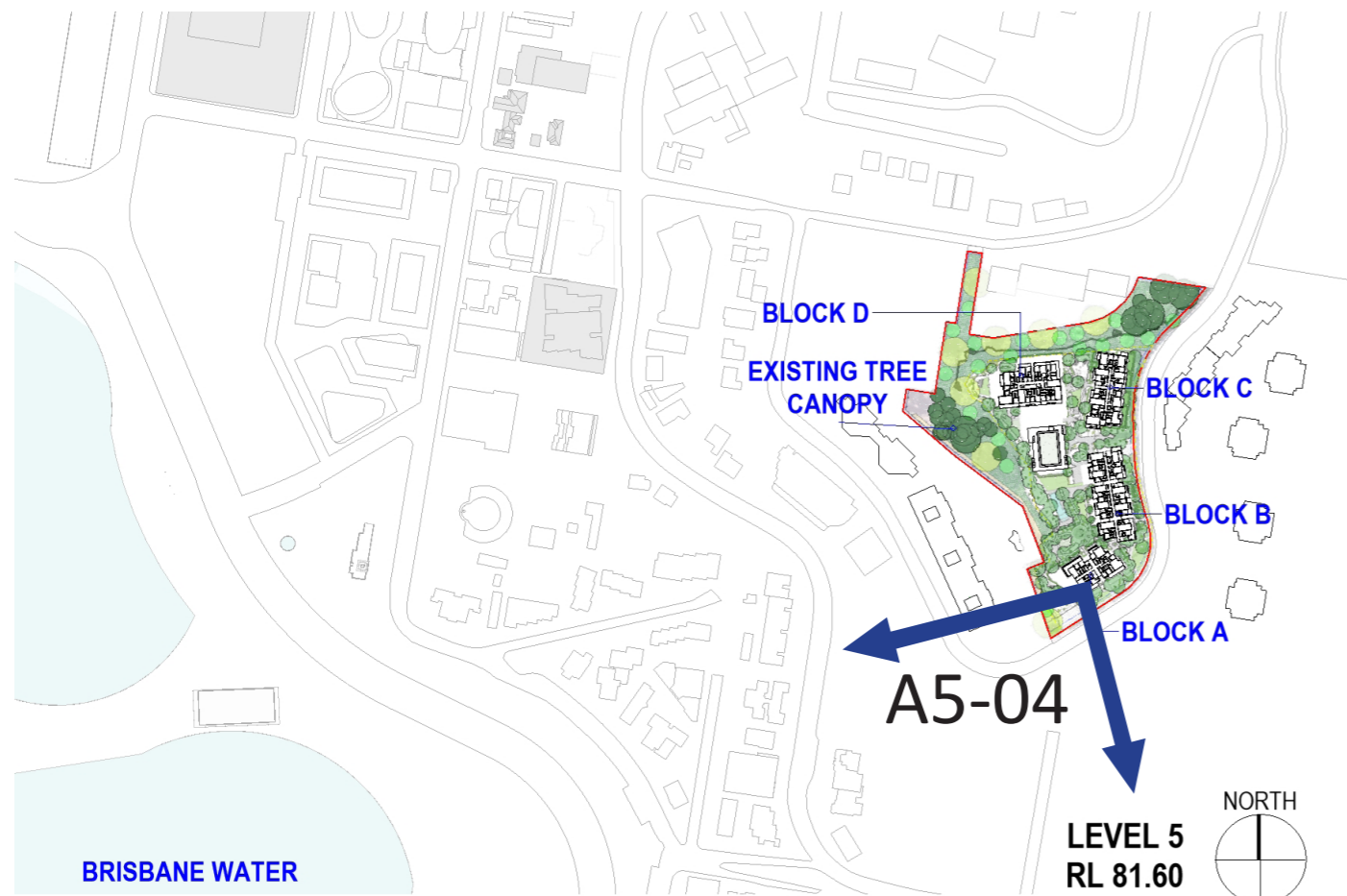

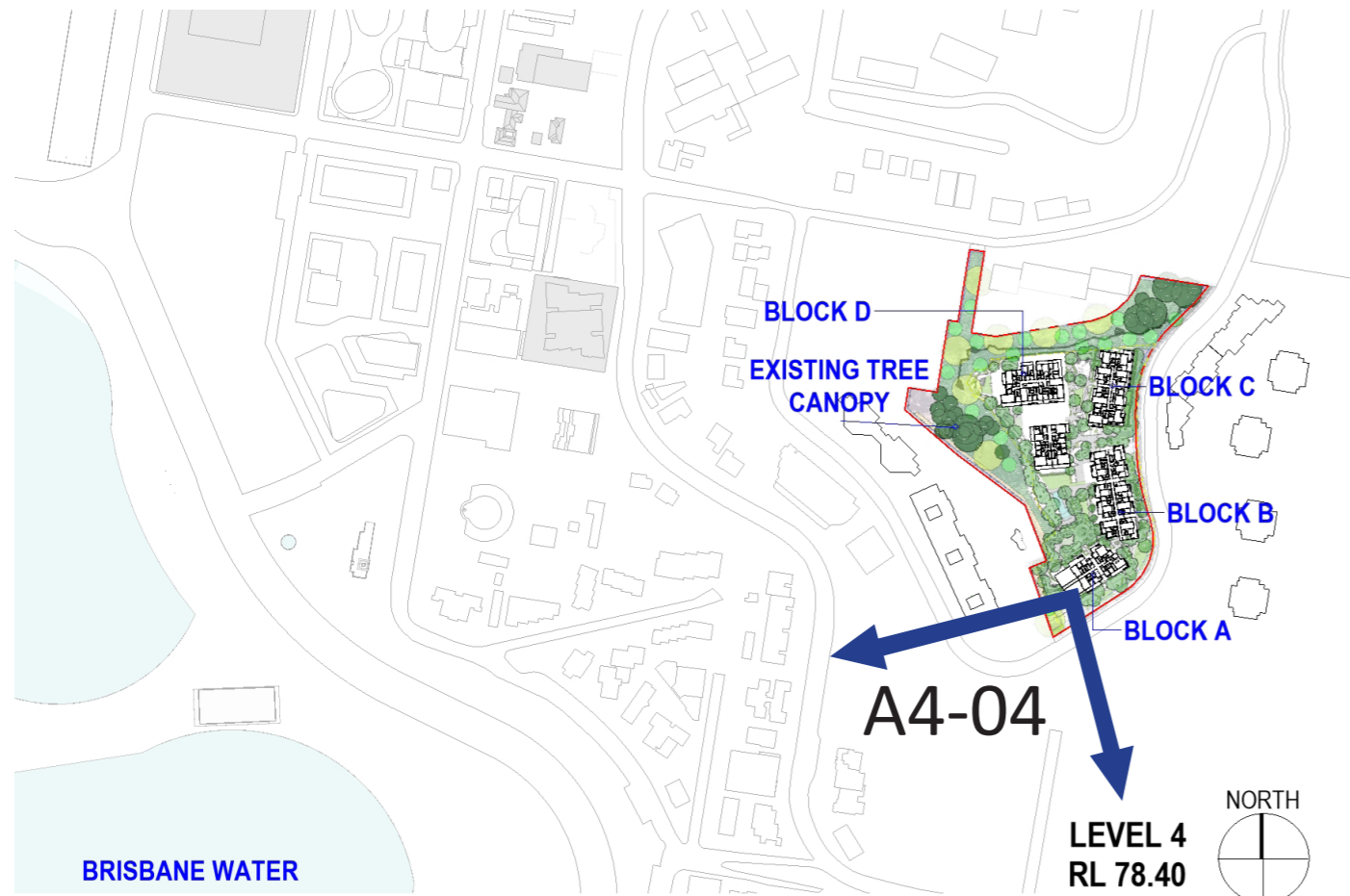




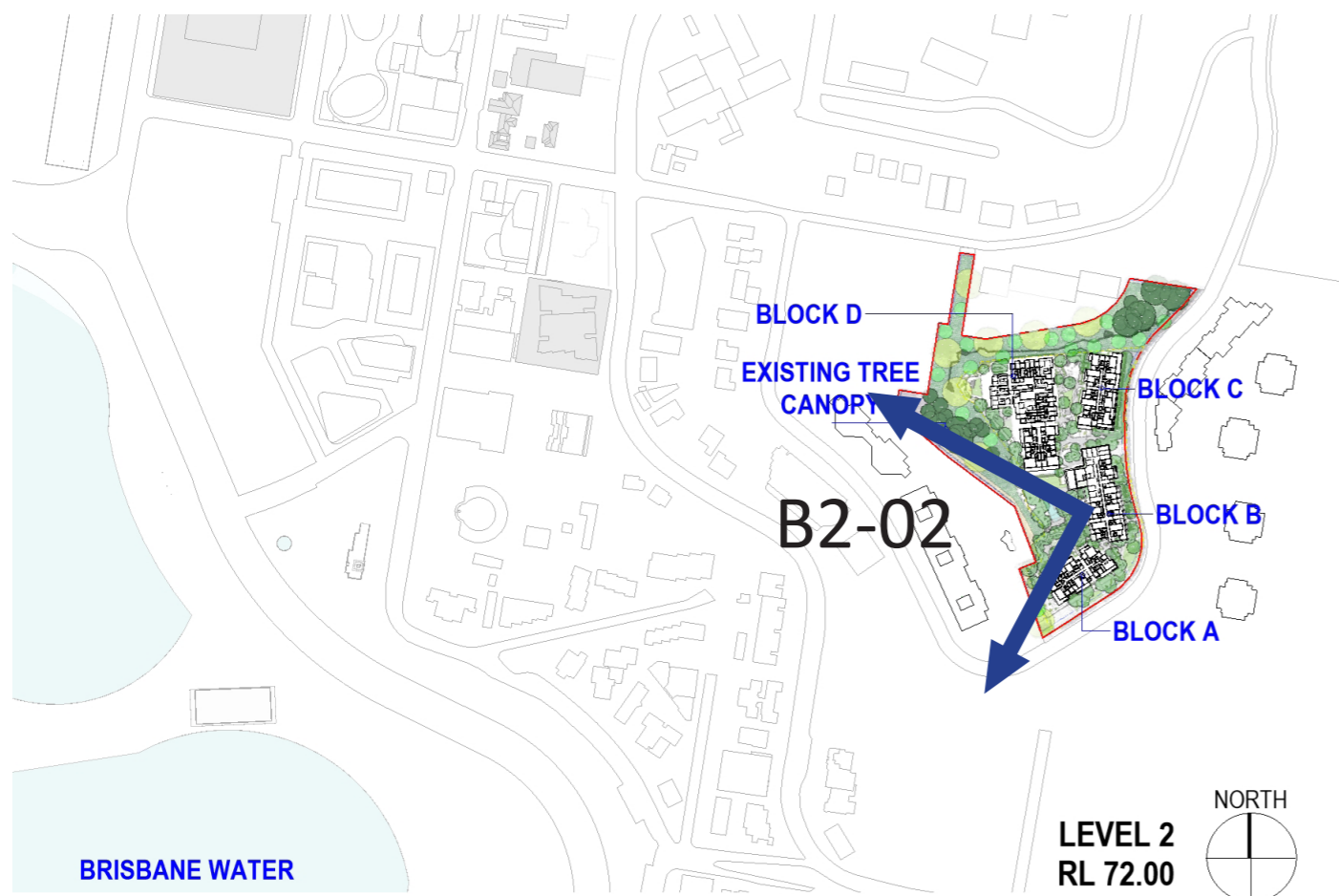
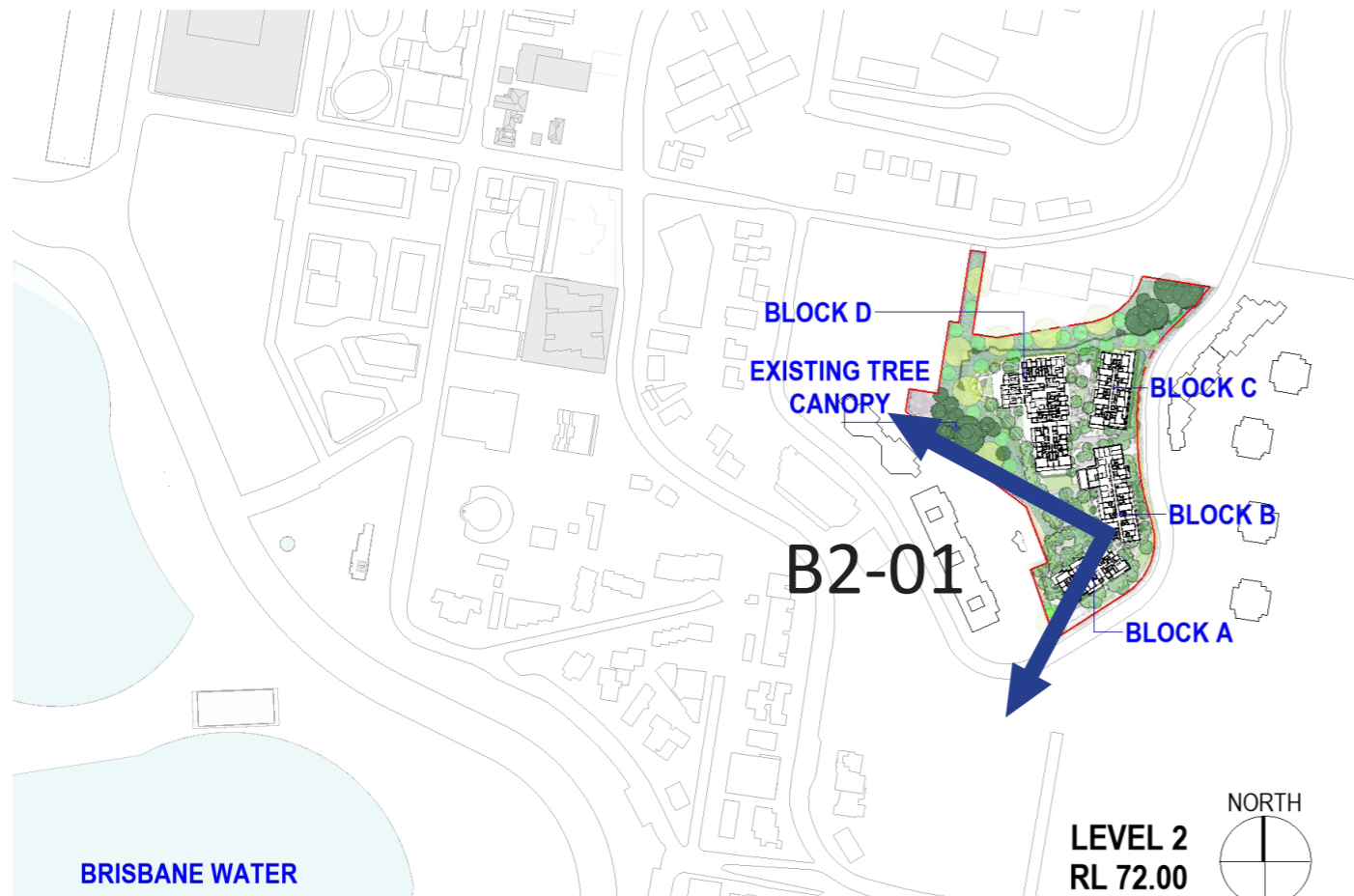
\*Views include:  
 - Proposed development finished ground and floor levels.  
 - Distant view model data taken from NSW Planning Portal and SIX maps.



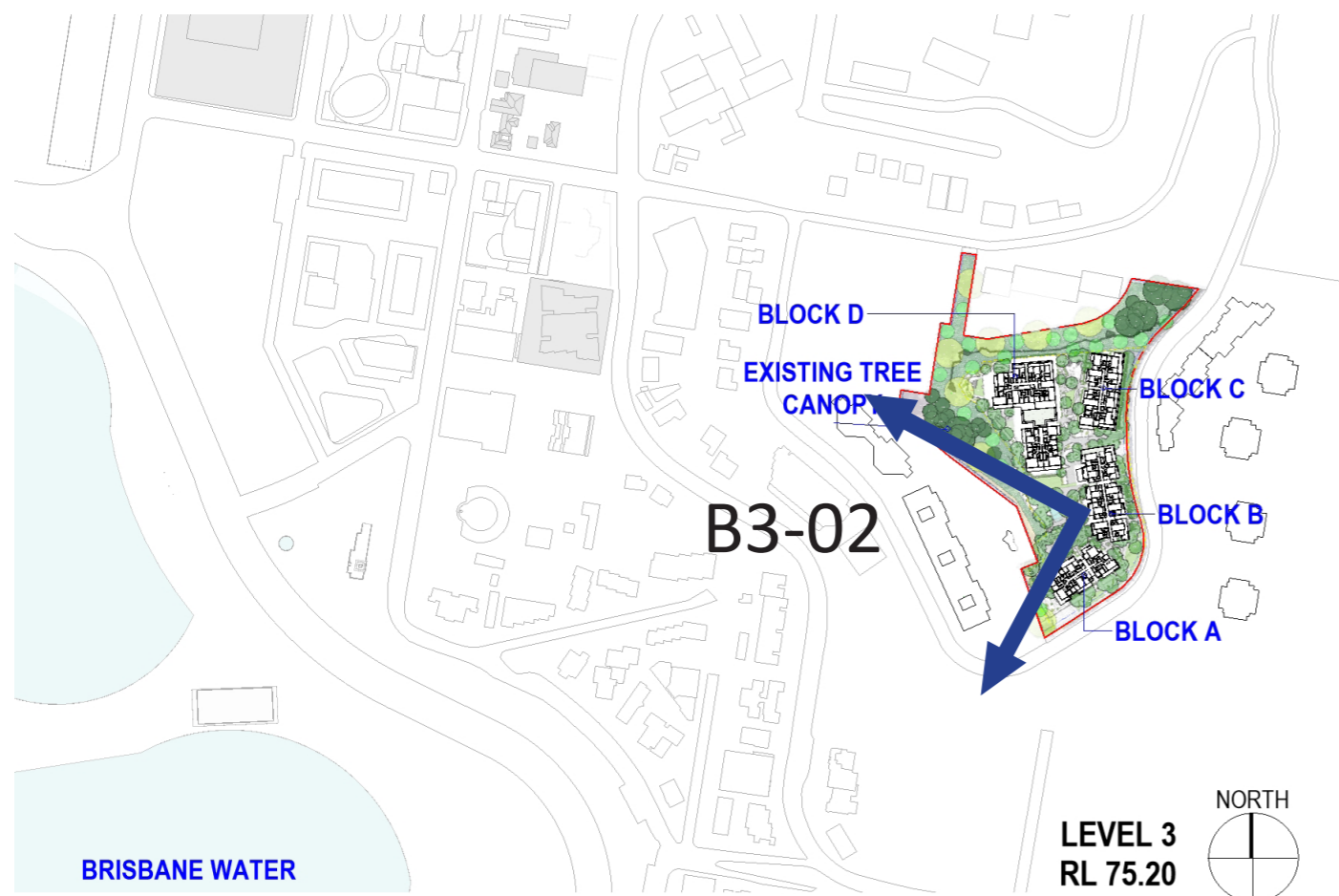

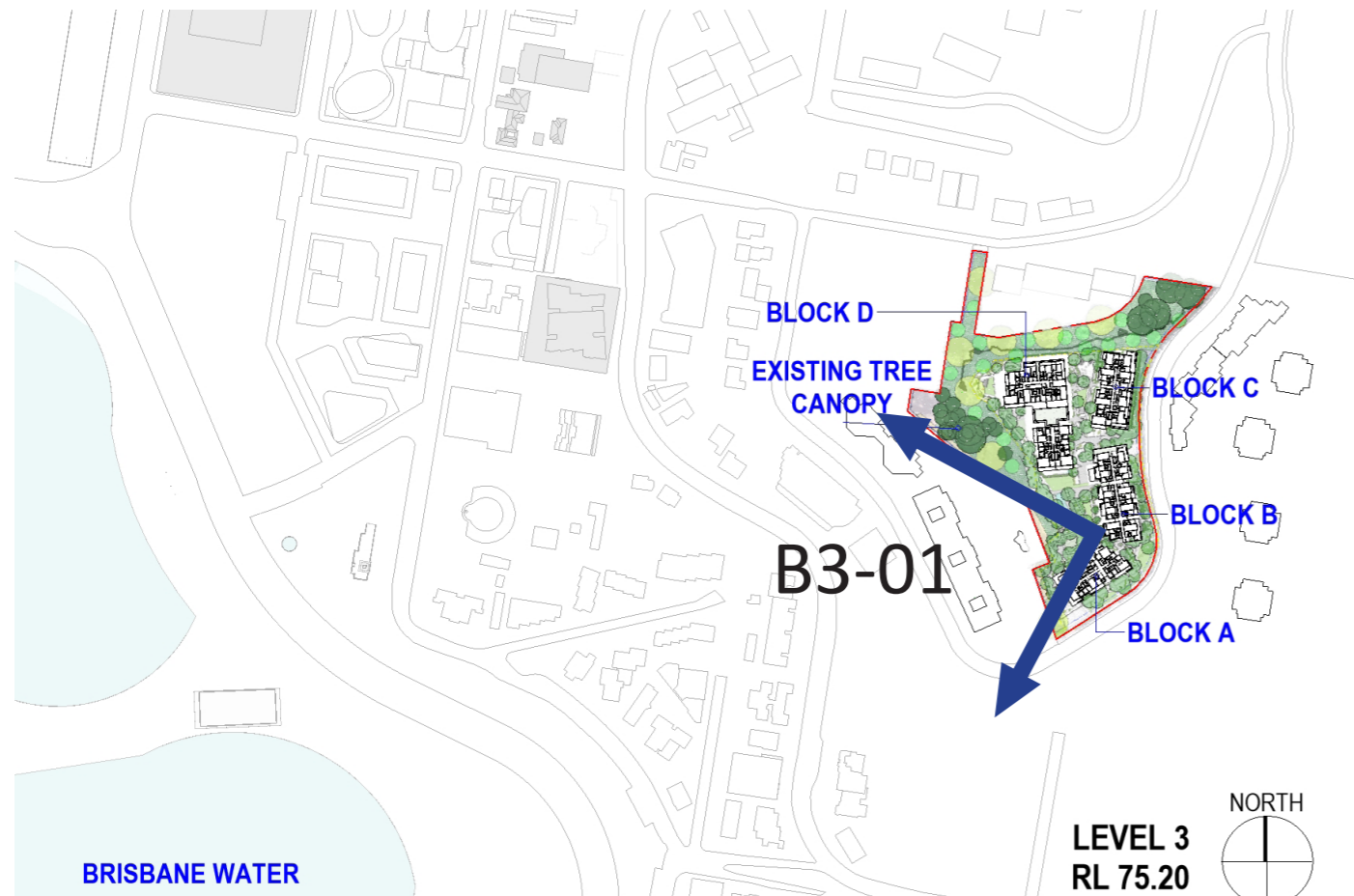
\*Views include:  
 - Proposed development finished ground and floor levels.  
 - Distant view model data taken from NSW Planning Portal and SIX maps.



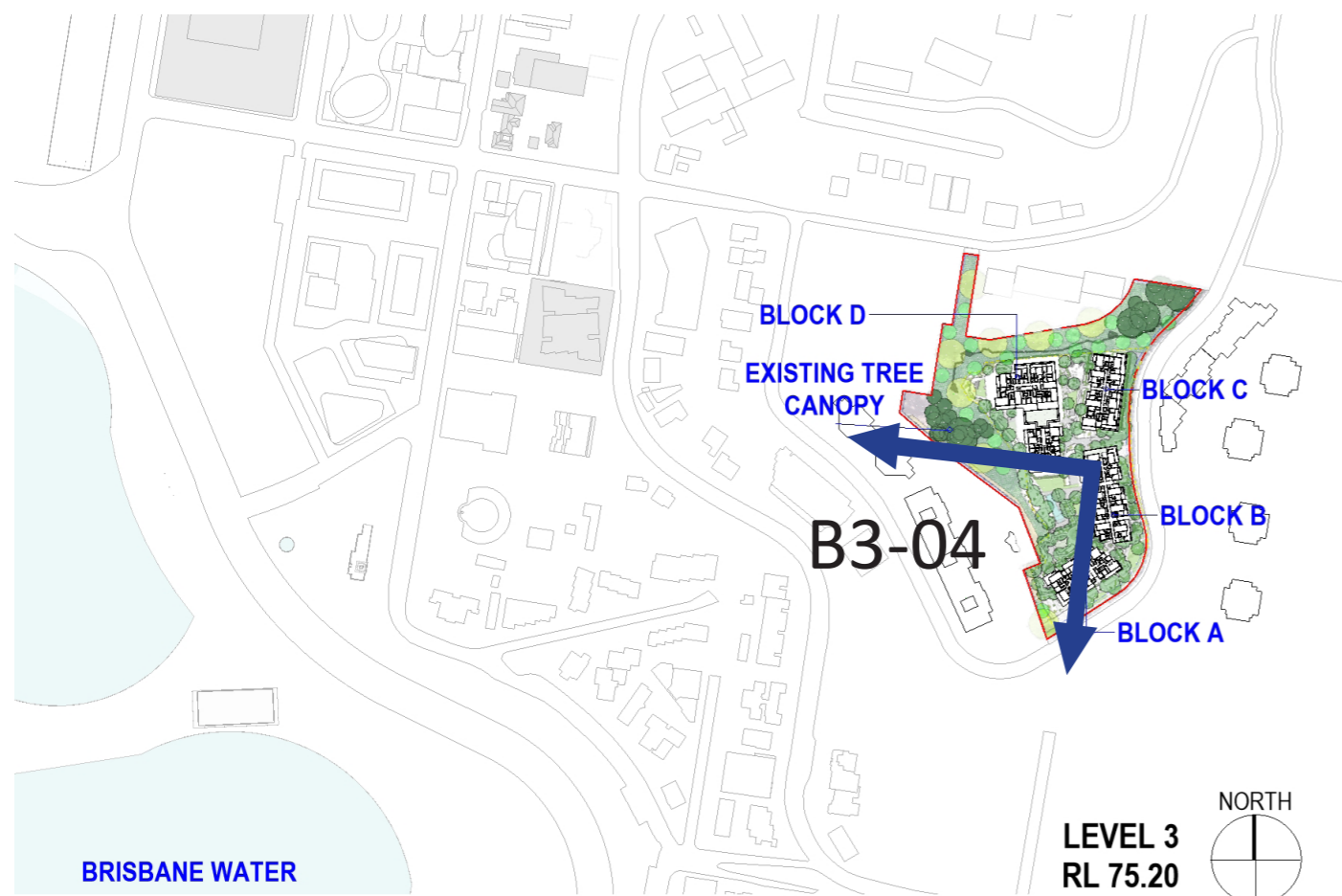
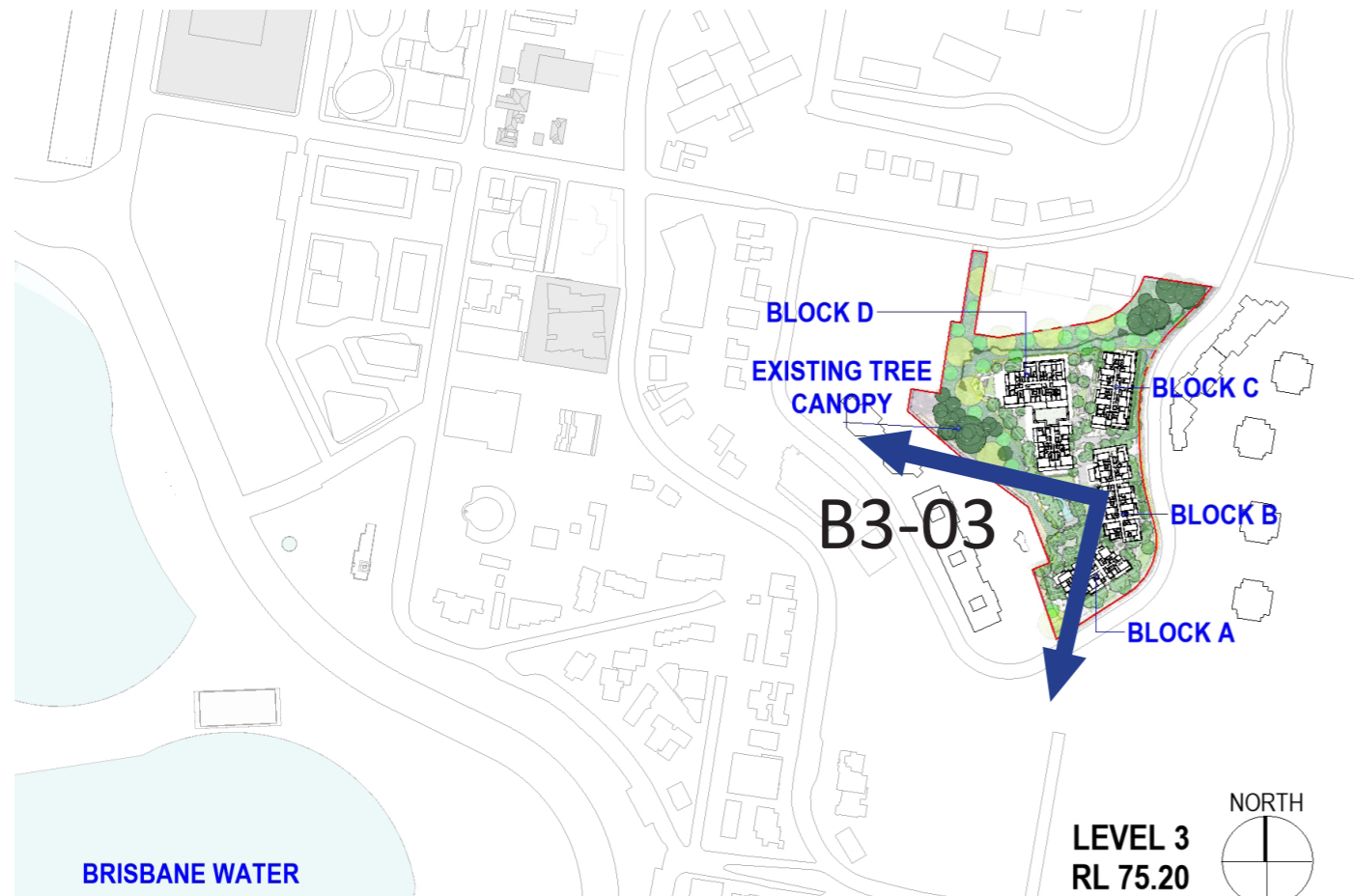
\*Views include:  
 - Proposed development finished ground and floor levels.  
 - Distant view model data taken from NSW Planning Portal and SIX maps.



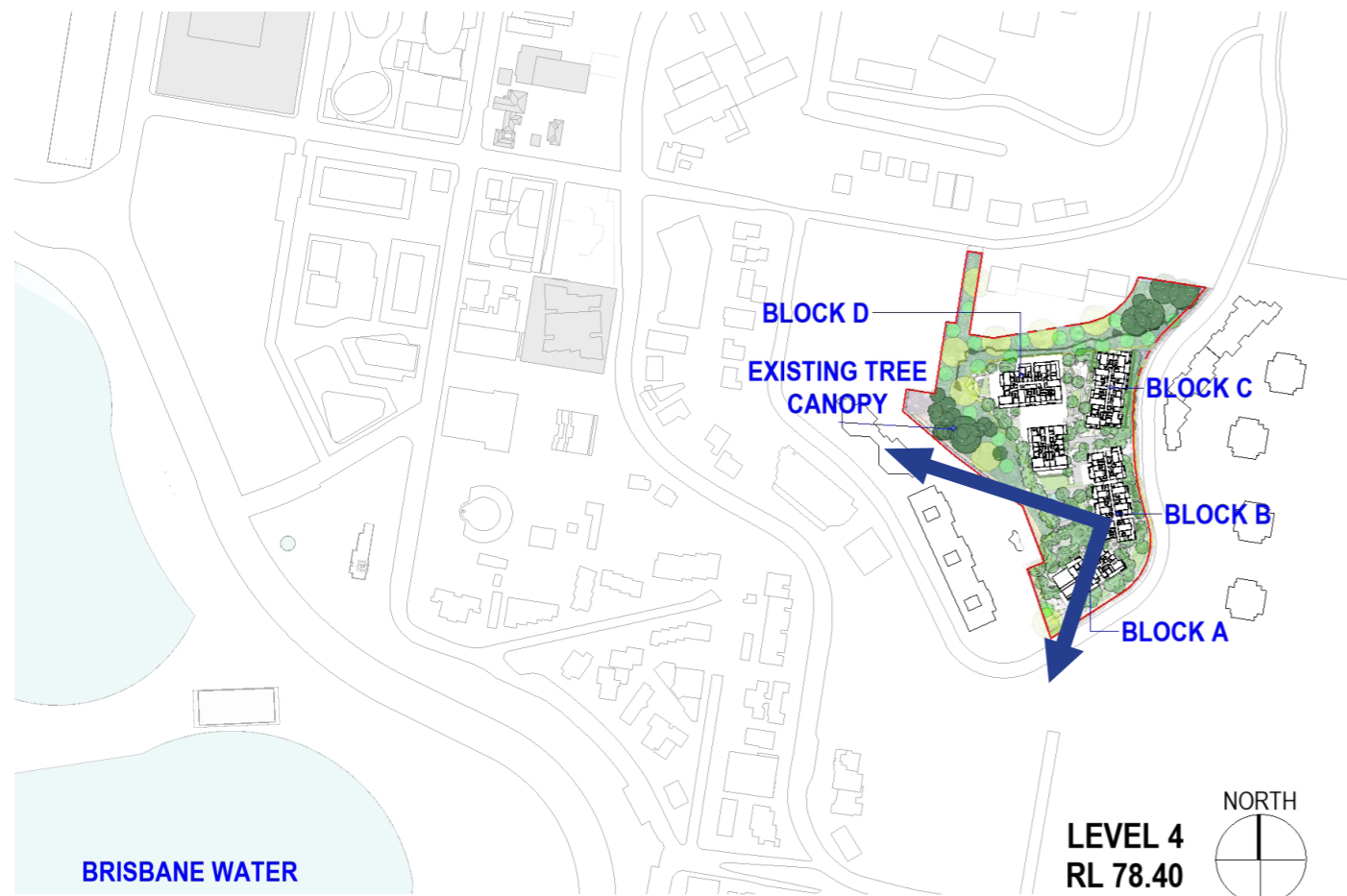

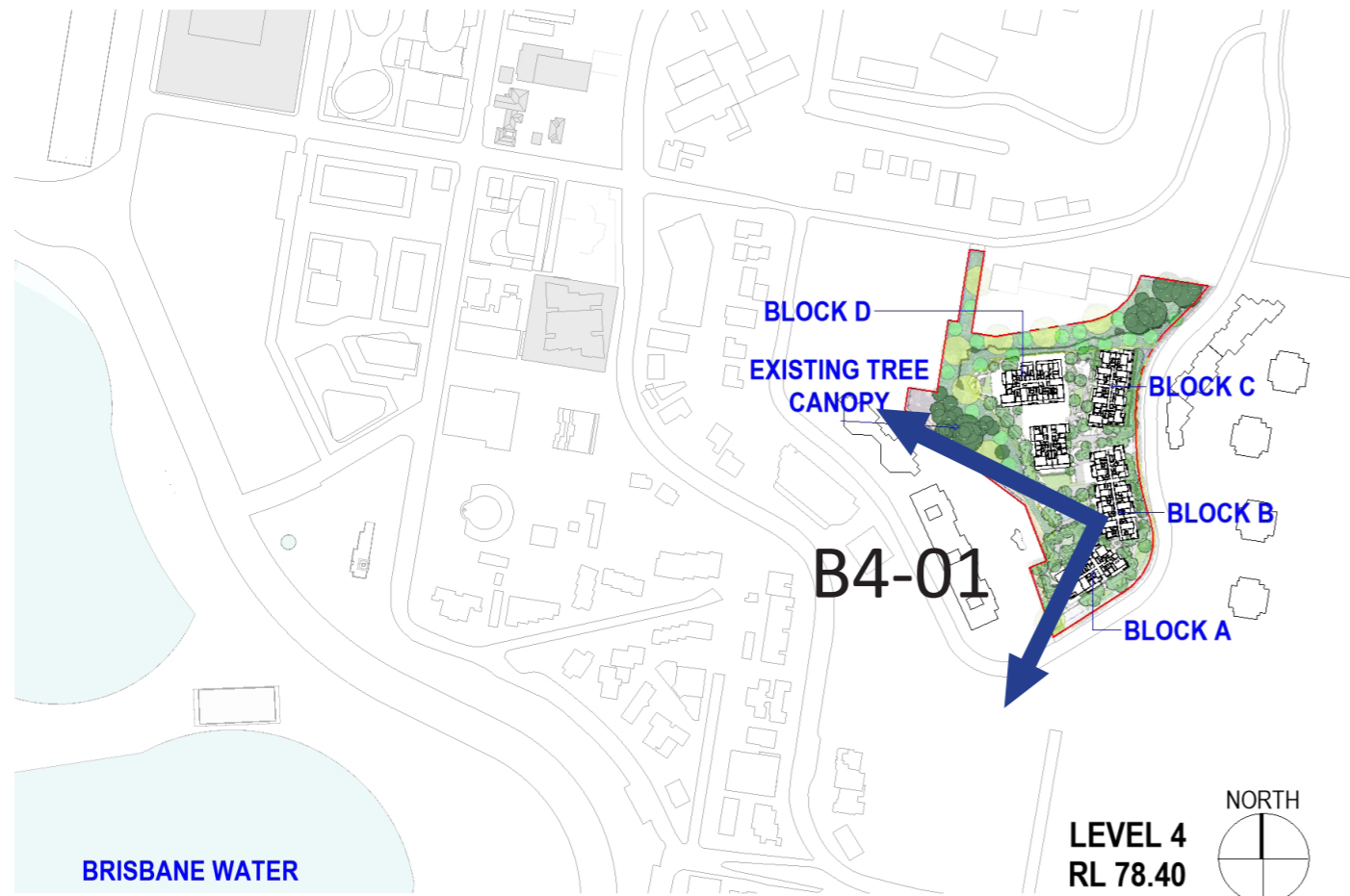
\*Views include:  
 - Proposed development finished ground and floor levels.  
 - Distant view model data taken from NSW Planning Portal and SIX maps.



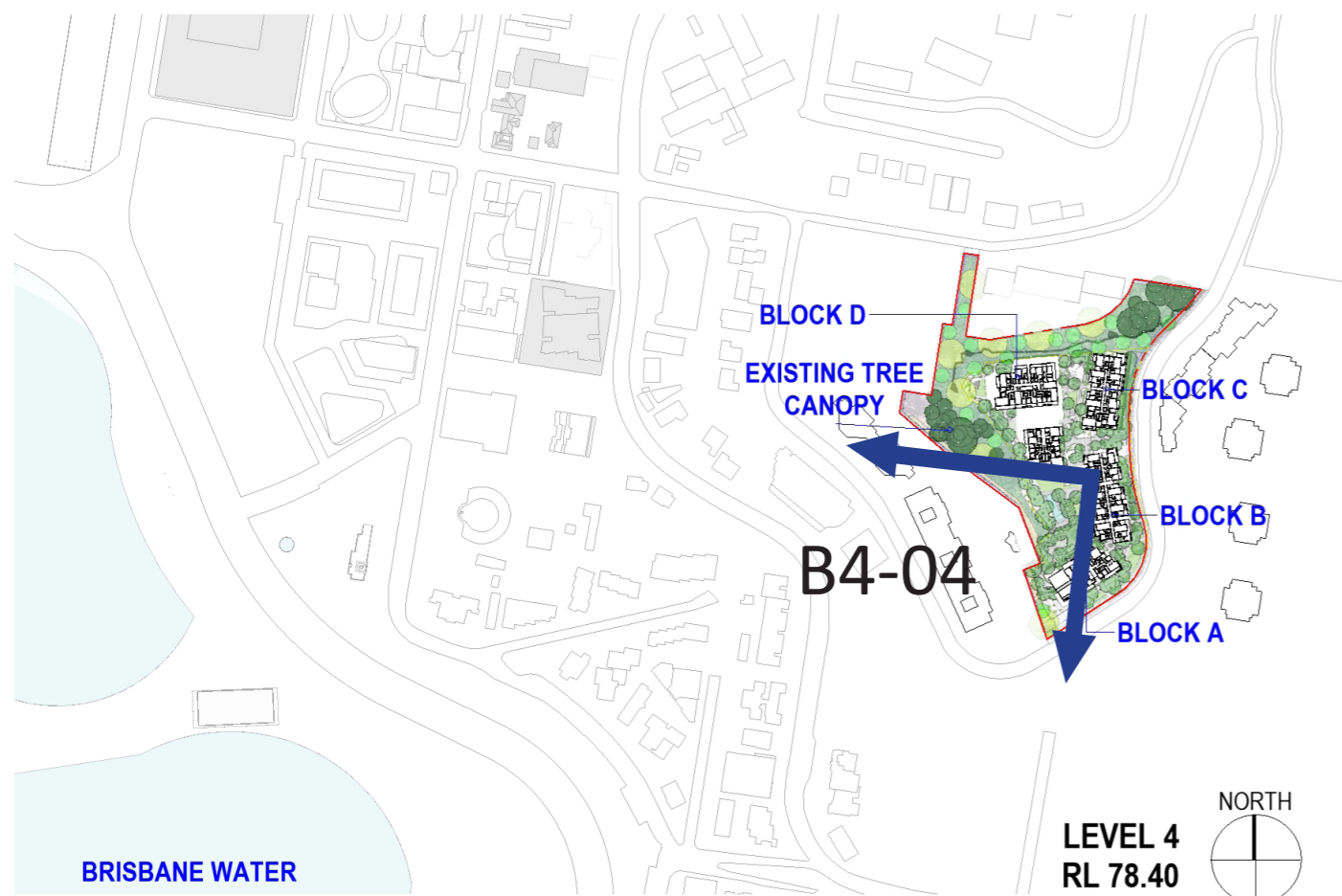
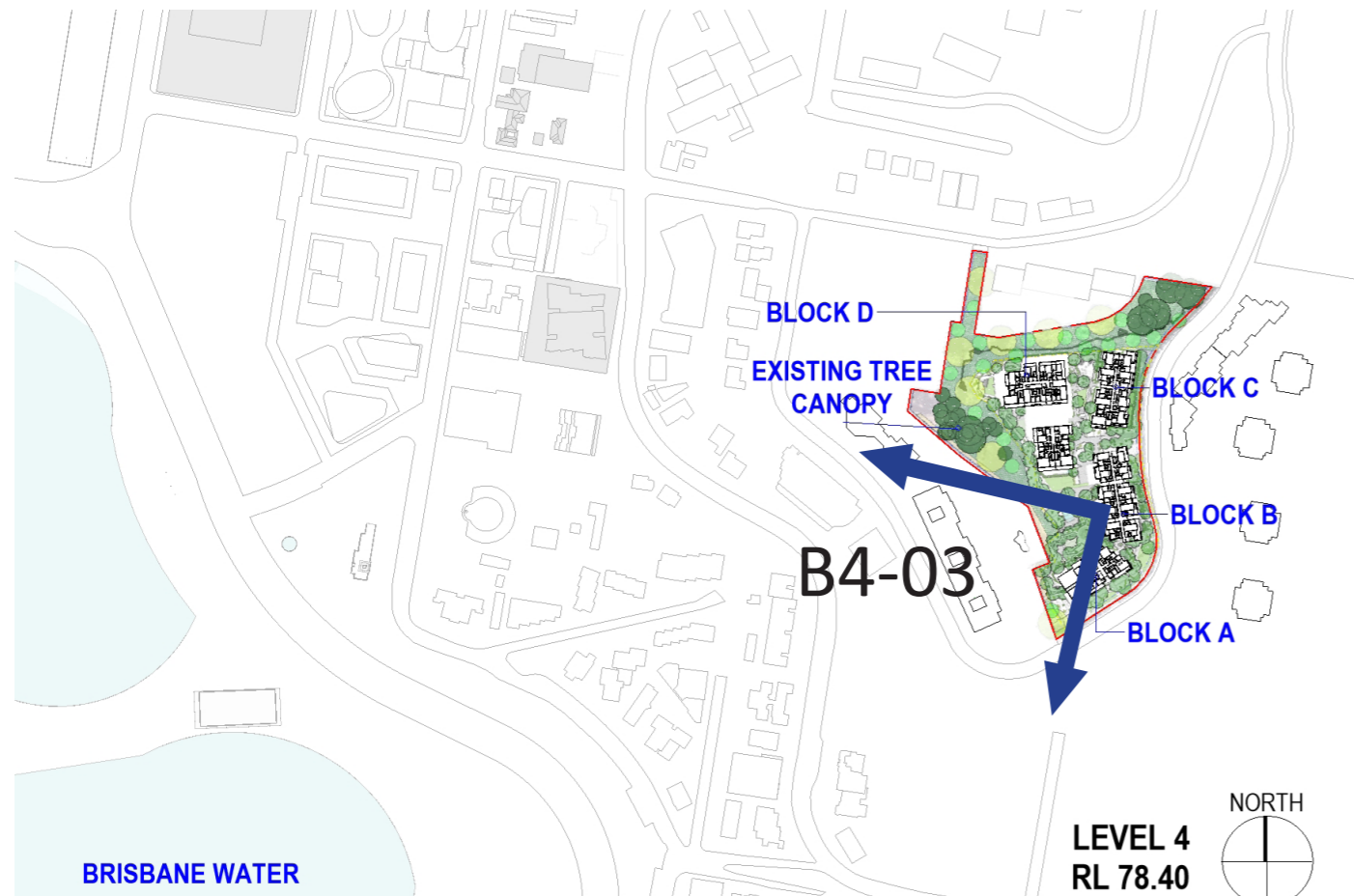
\*Views include:  
 - Proposed development finished ground and floor levels.  
 - Distant view model data taken from NSW Planning Portal and SIX maps.



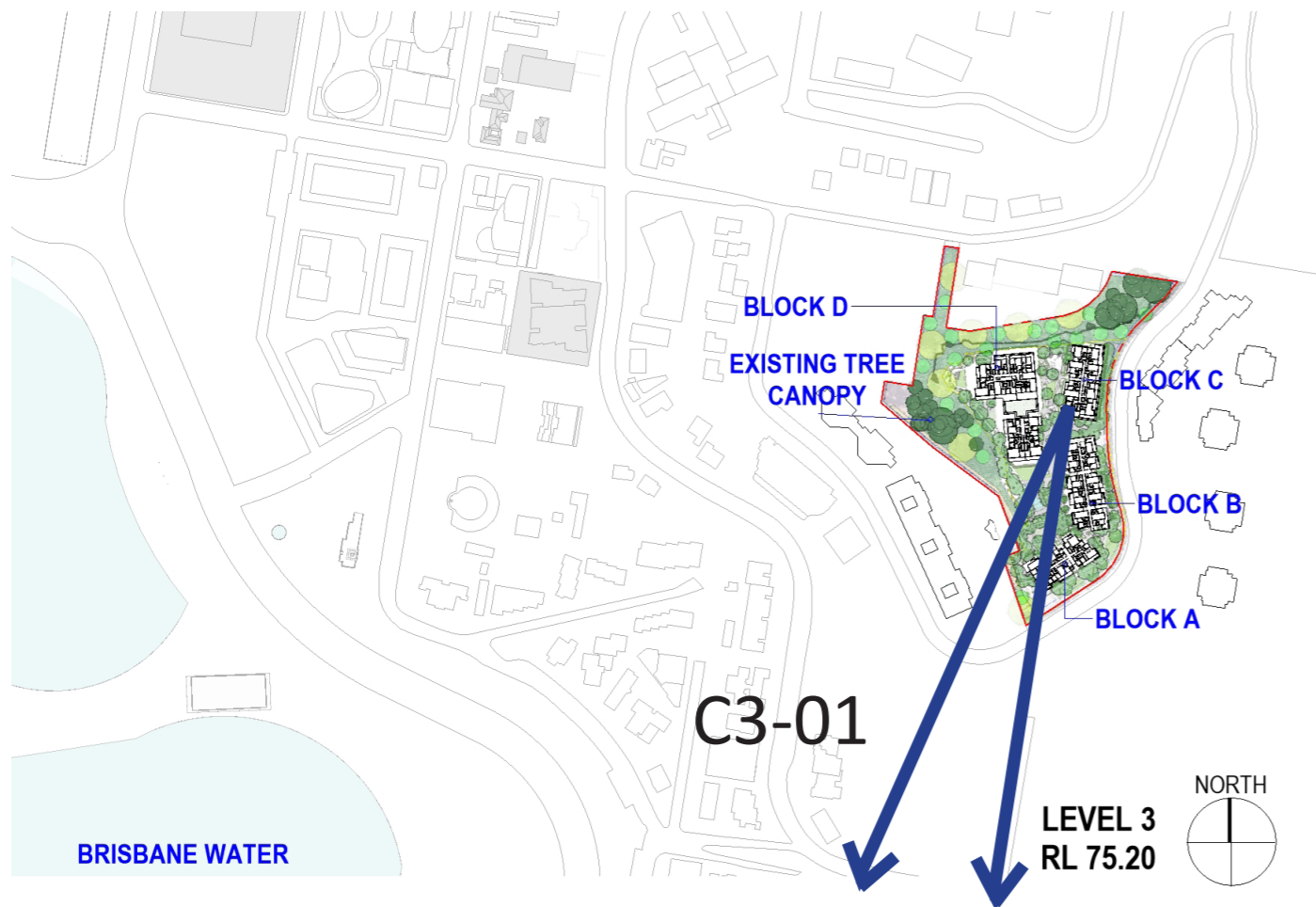
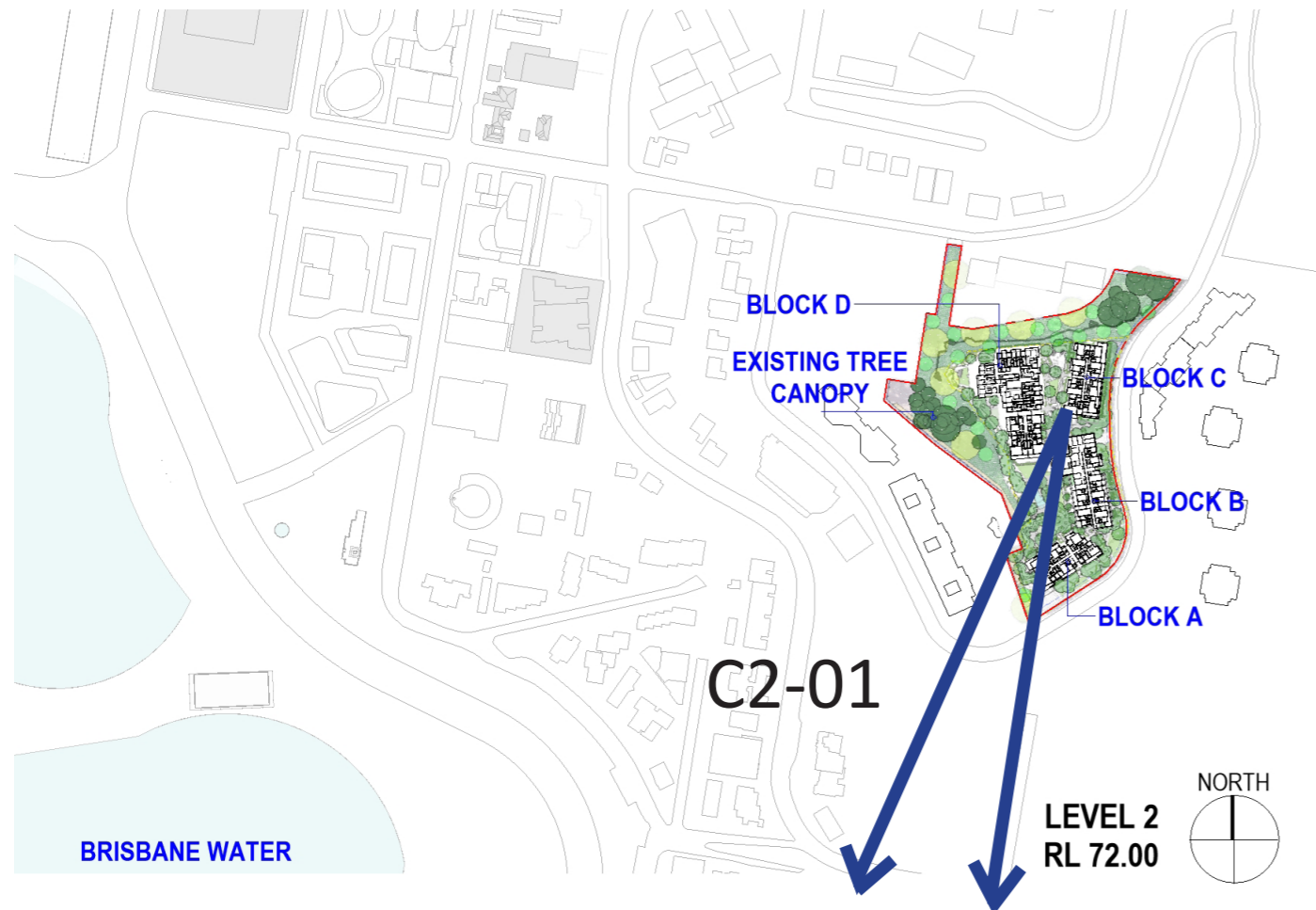
\*Views include:  
 - Proposed development finished ground and floor levels.  
 - Distant view model data taken from NSW Planning Portal and SIX maps.




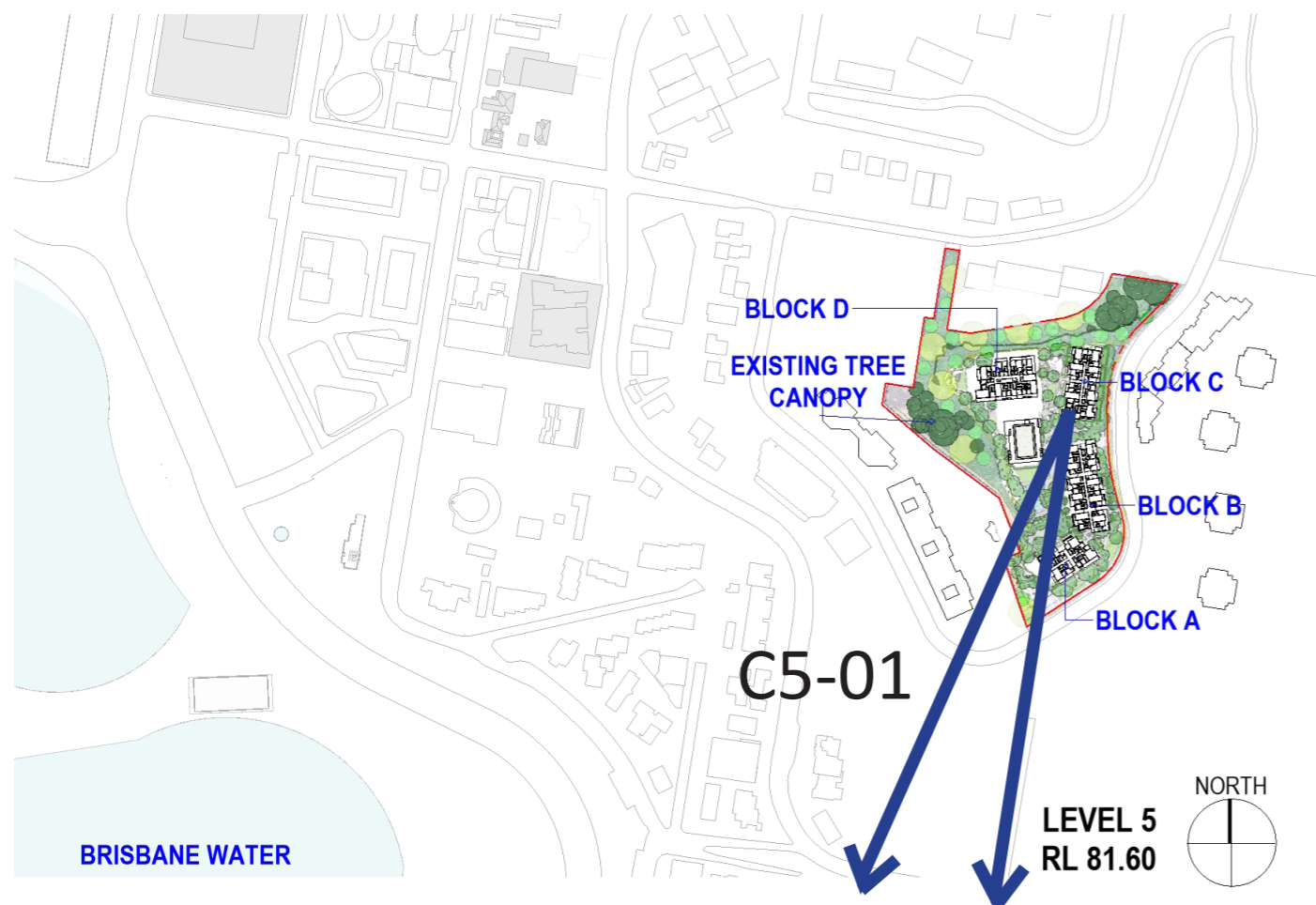
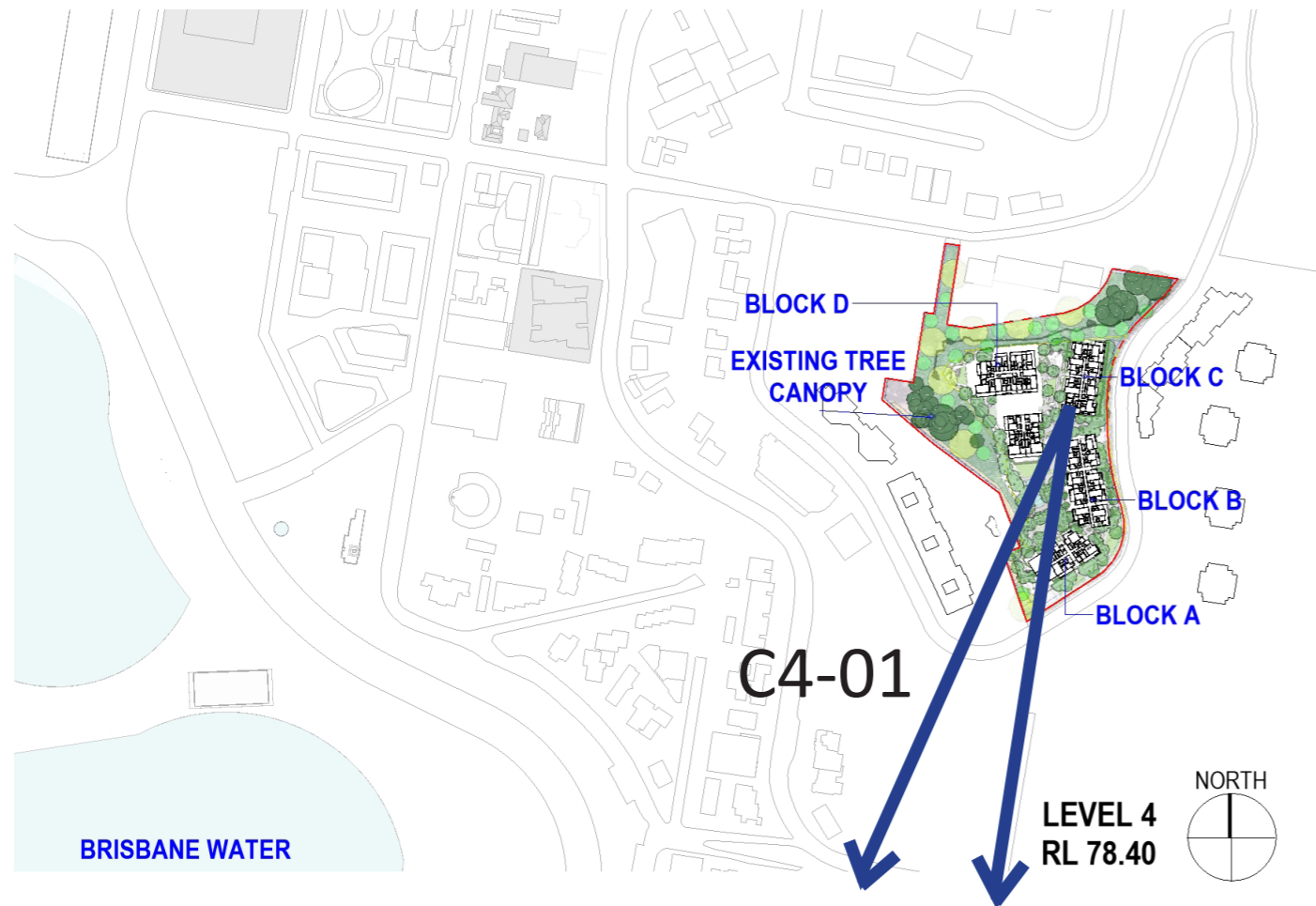
\*Views include:  
 - Proposed development finished ground and floor levels.  
 - Distant view model data taken from NSW Planning Portal and SIX maps.




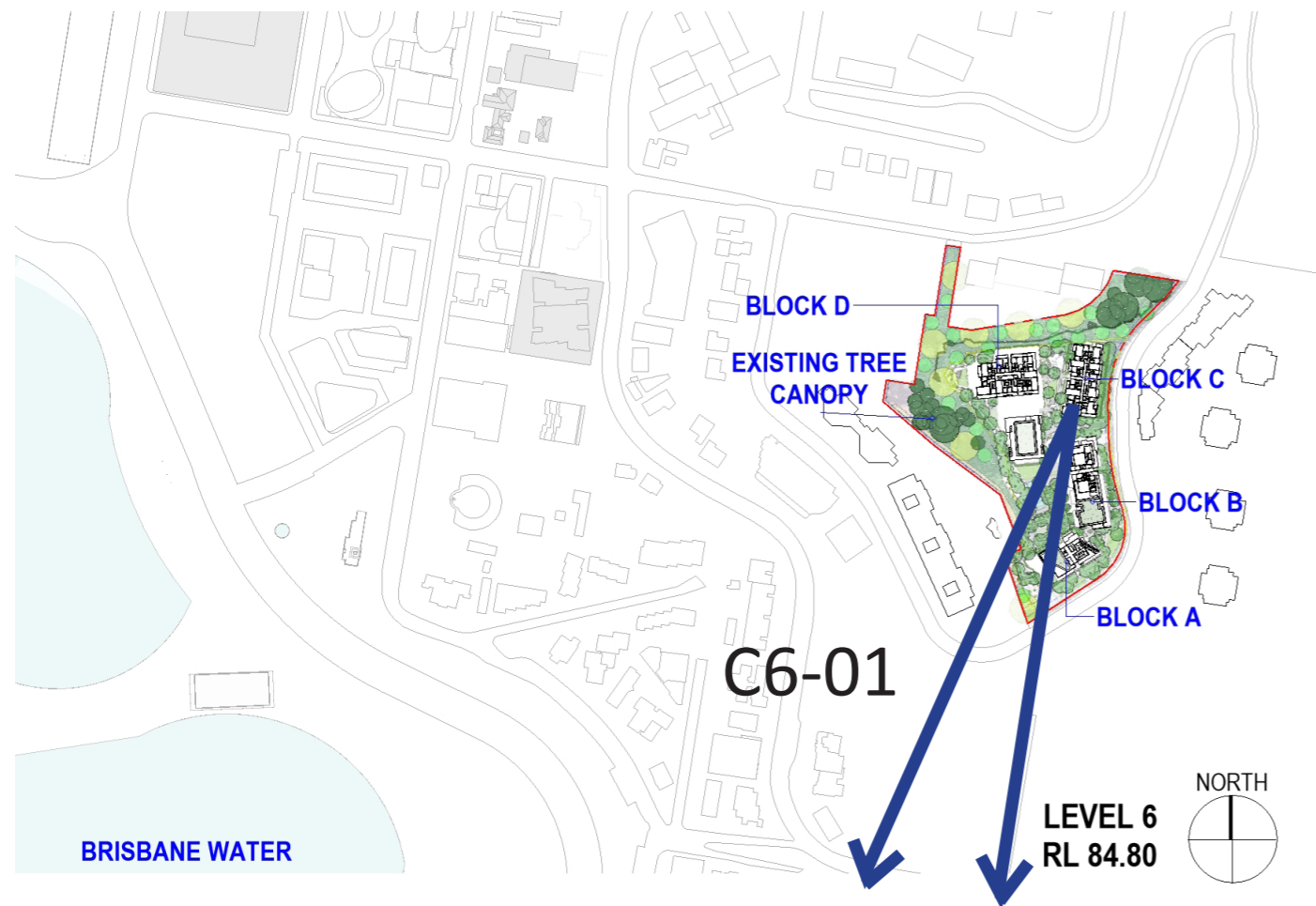
\*Views include:  
 - Proposed development finished ground and floor levels.  
 - Distant view model data taken from NSW Planning Portal and SIX maps.


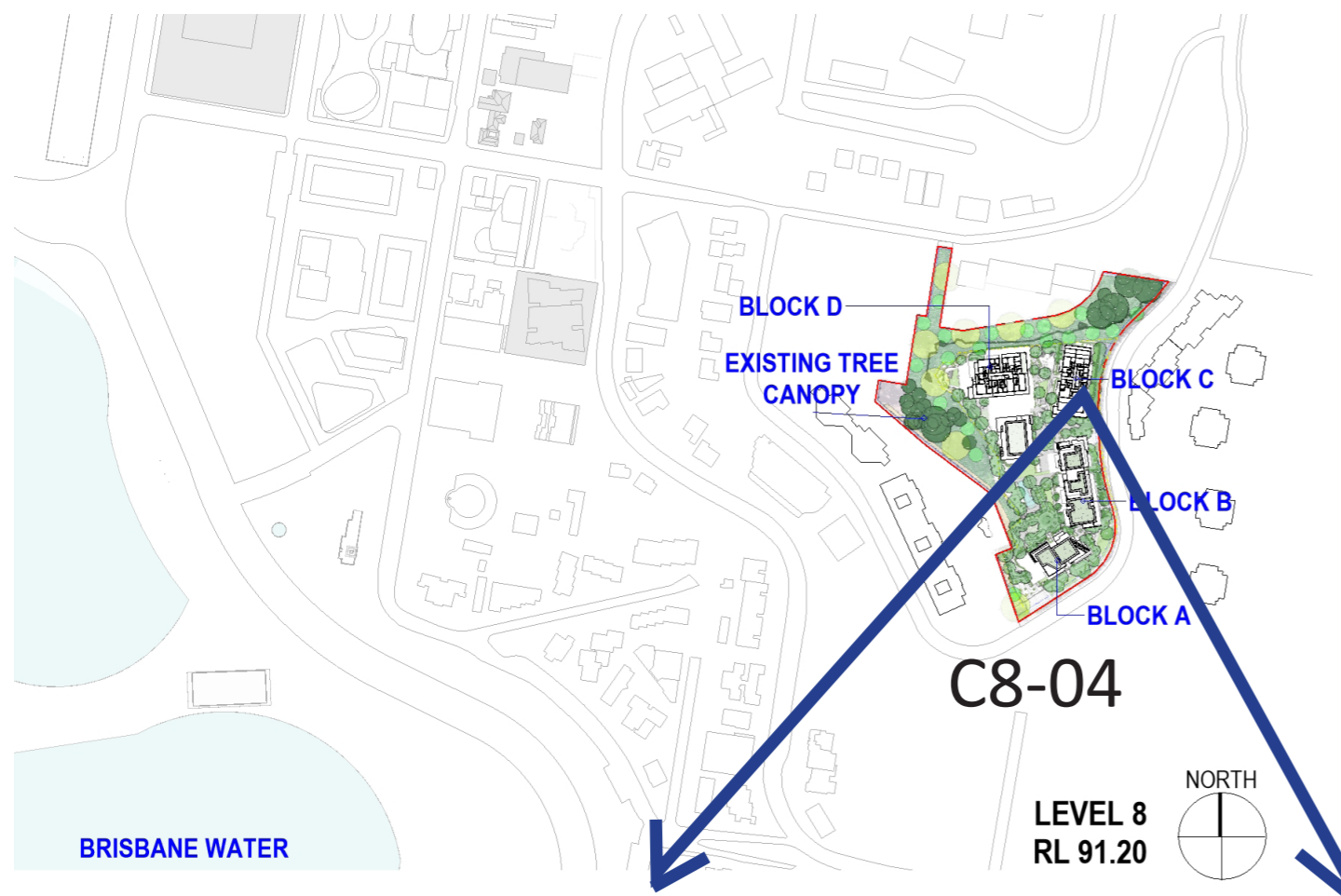

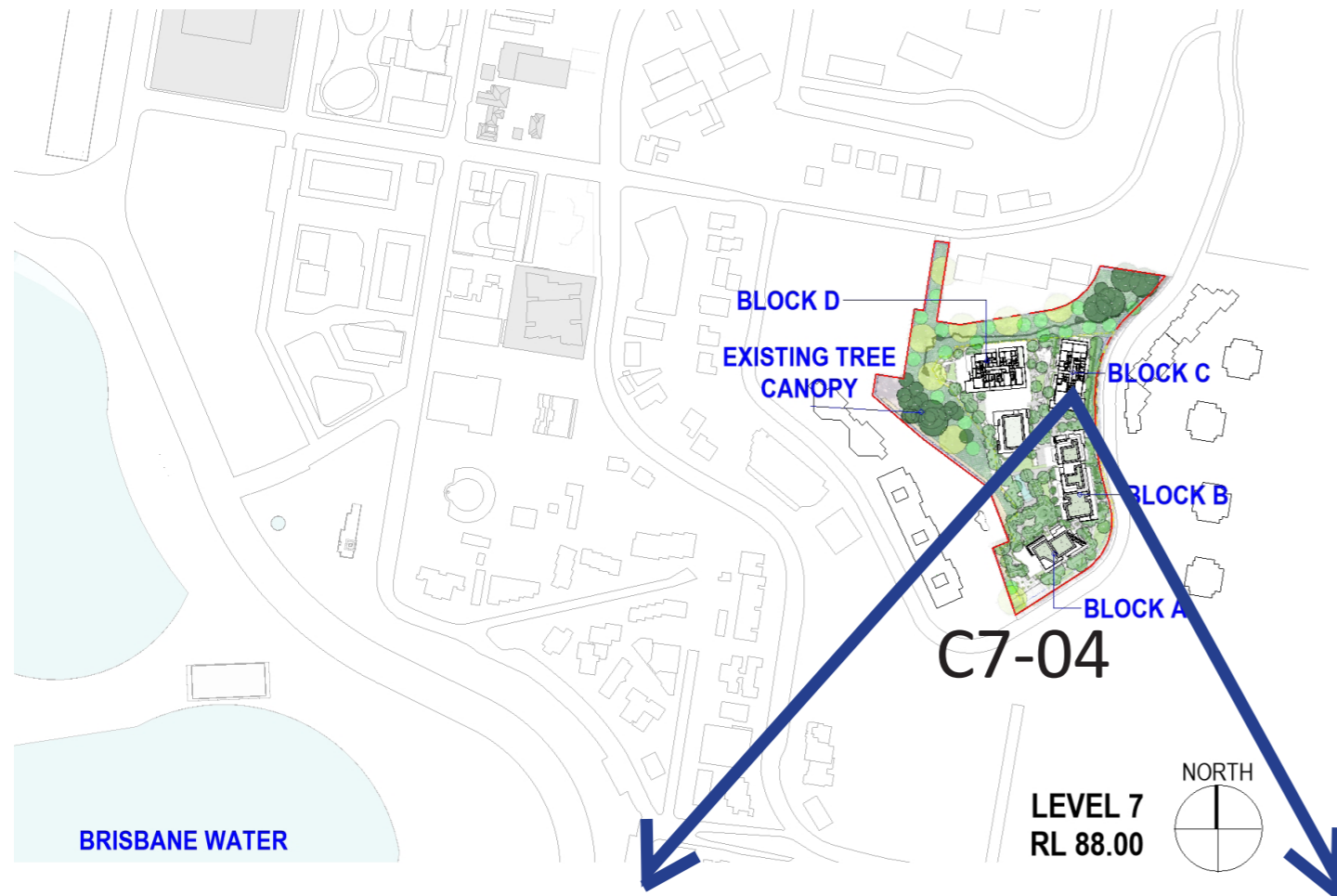


\*Views include:  
 - Proposed development finished ground and floor levels.  
 - Distant view model data taken from NSW Planning Portal and SIX maps.


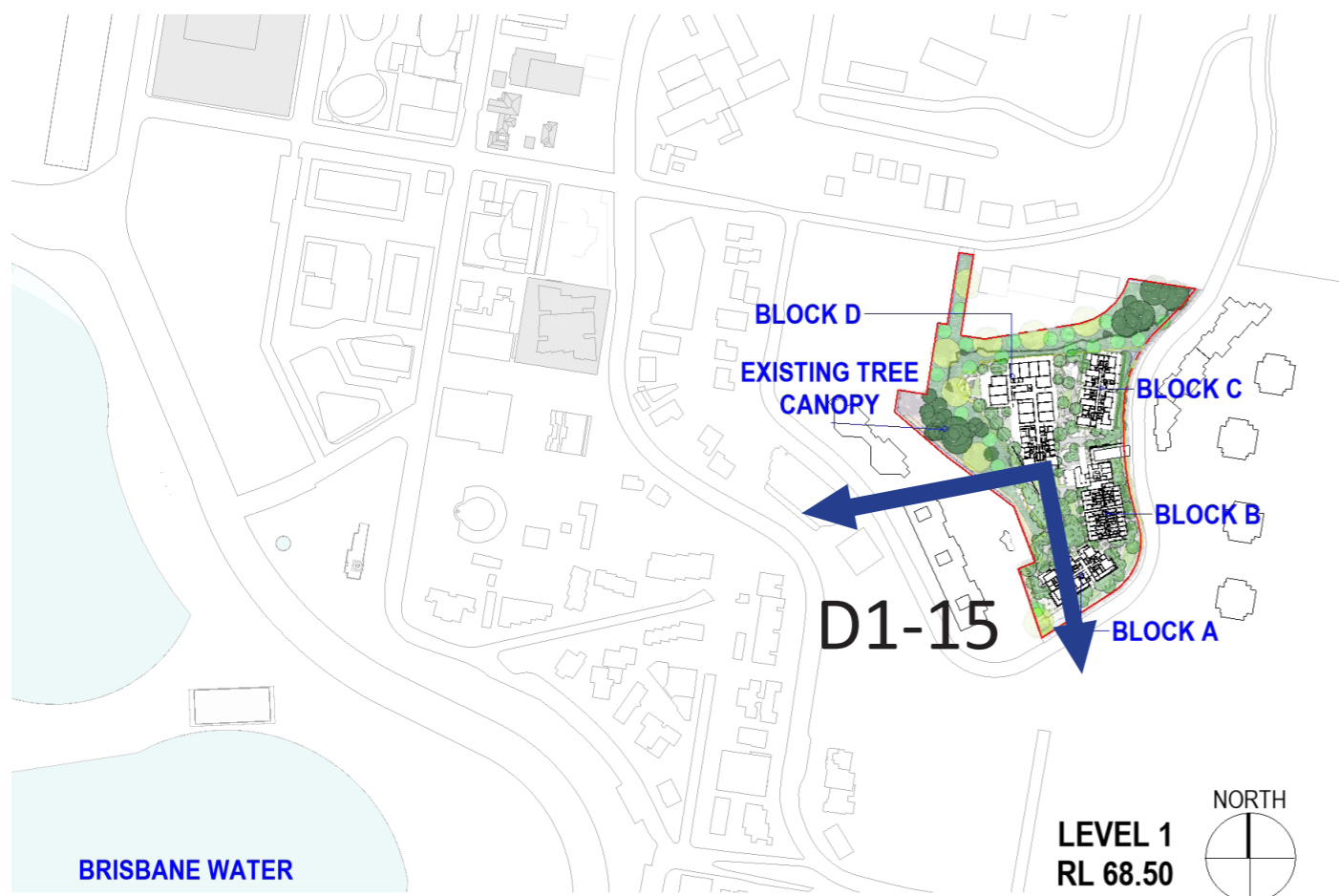
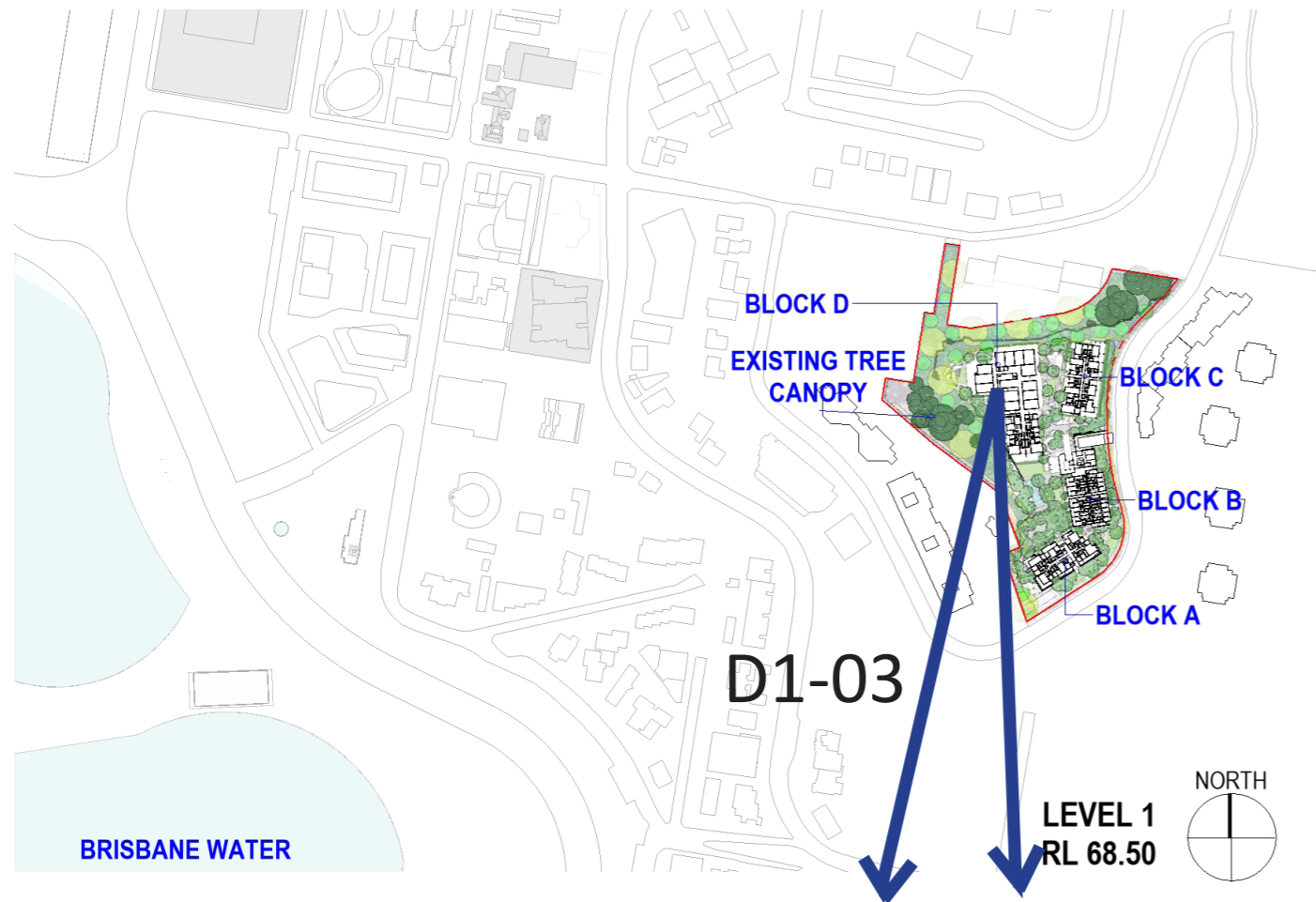


\*Views include:  
 - Proposed development finished ground and floor levels.  
 - Distant view model data taken from NSW Planning Portal and SIX maps.

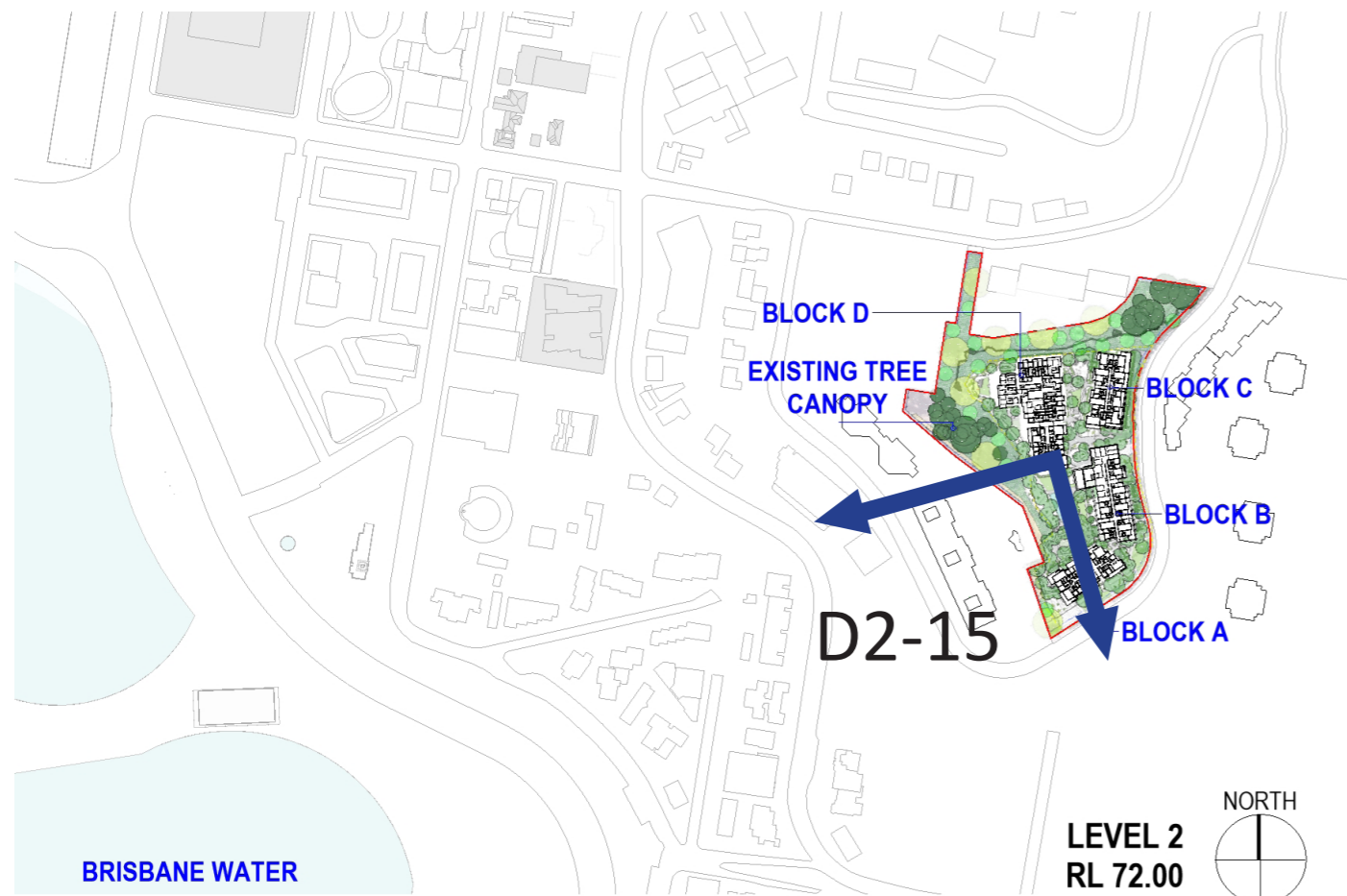

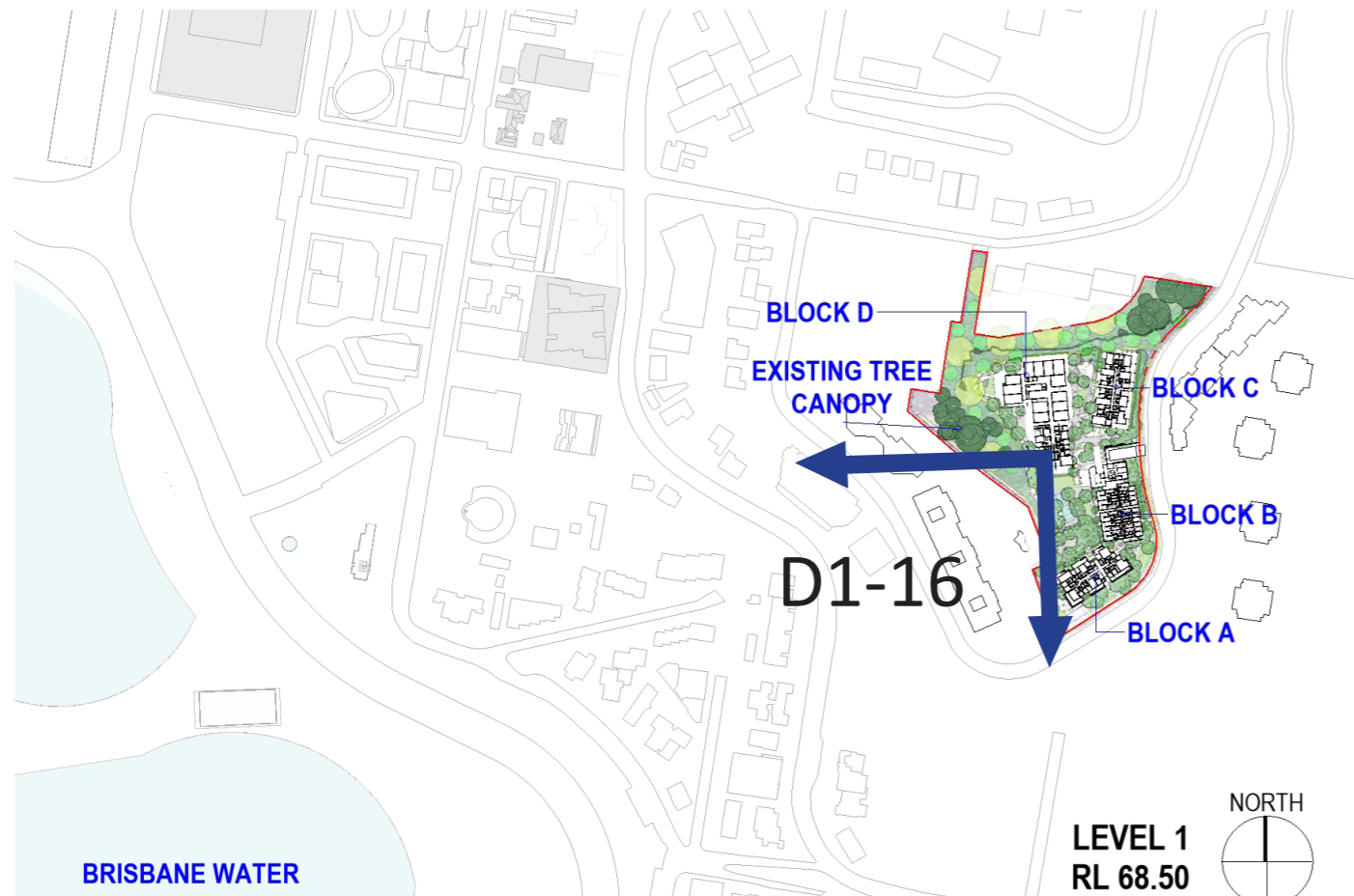





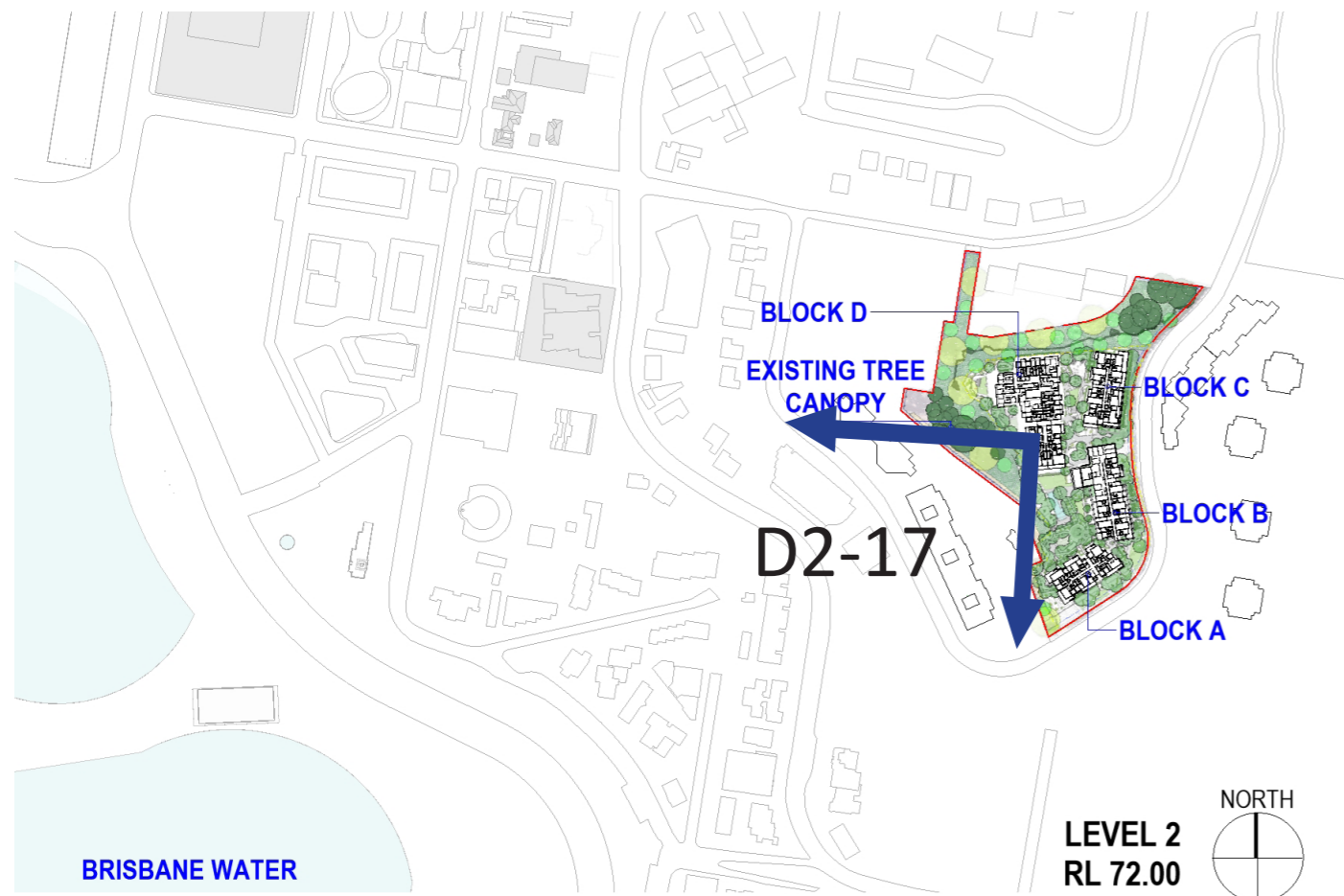

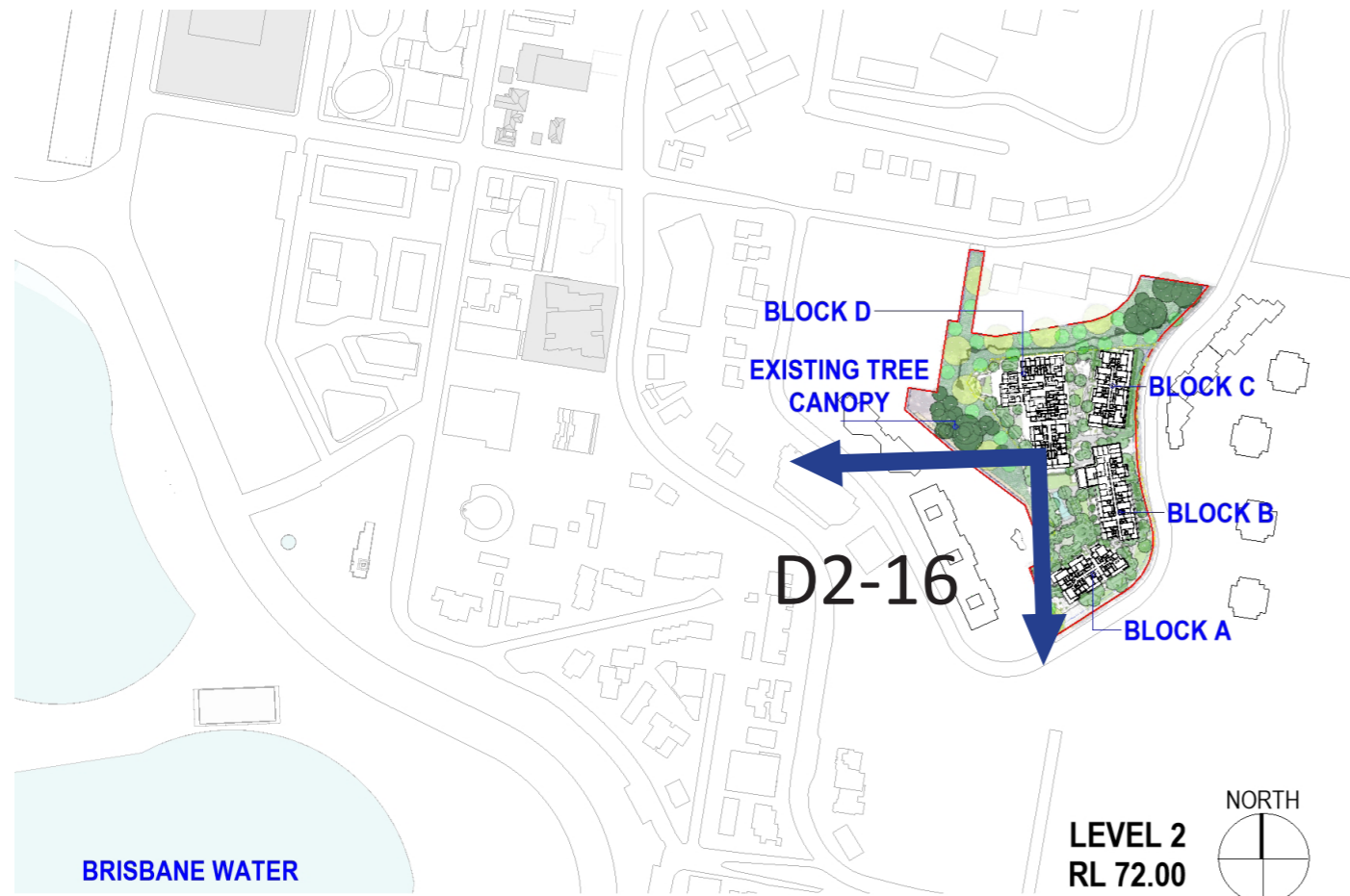
\*Views include:  
 - Proposed development finished ground and floor levels.  
 - Distant view model data taken from NSW Planning Portal and SIX maps.



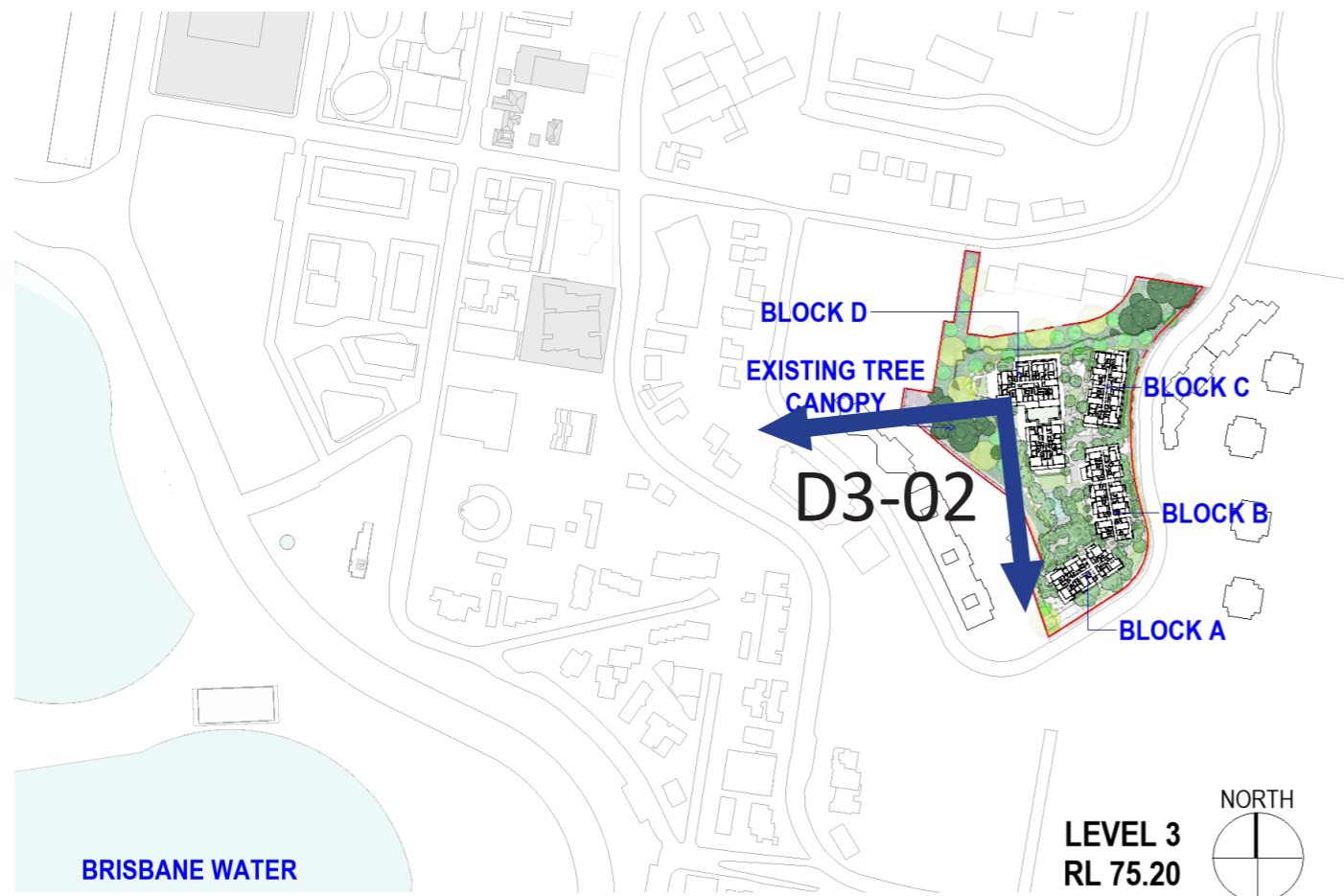

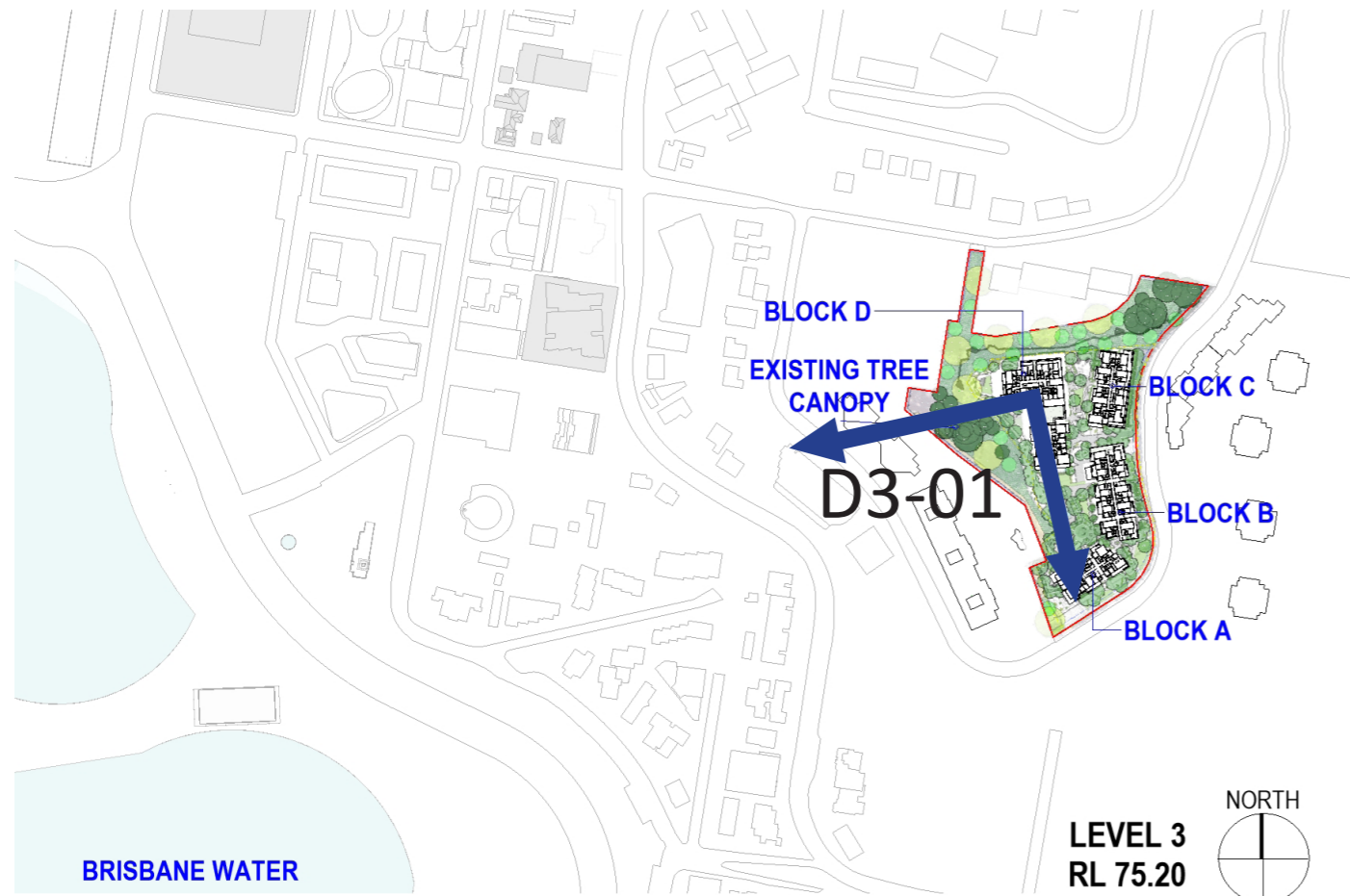
\*Views include:  
 - Proposed development finished ground and floor levels.  
 - Distant view model data taken from NSW Planning Portal and SIX maps.




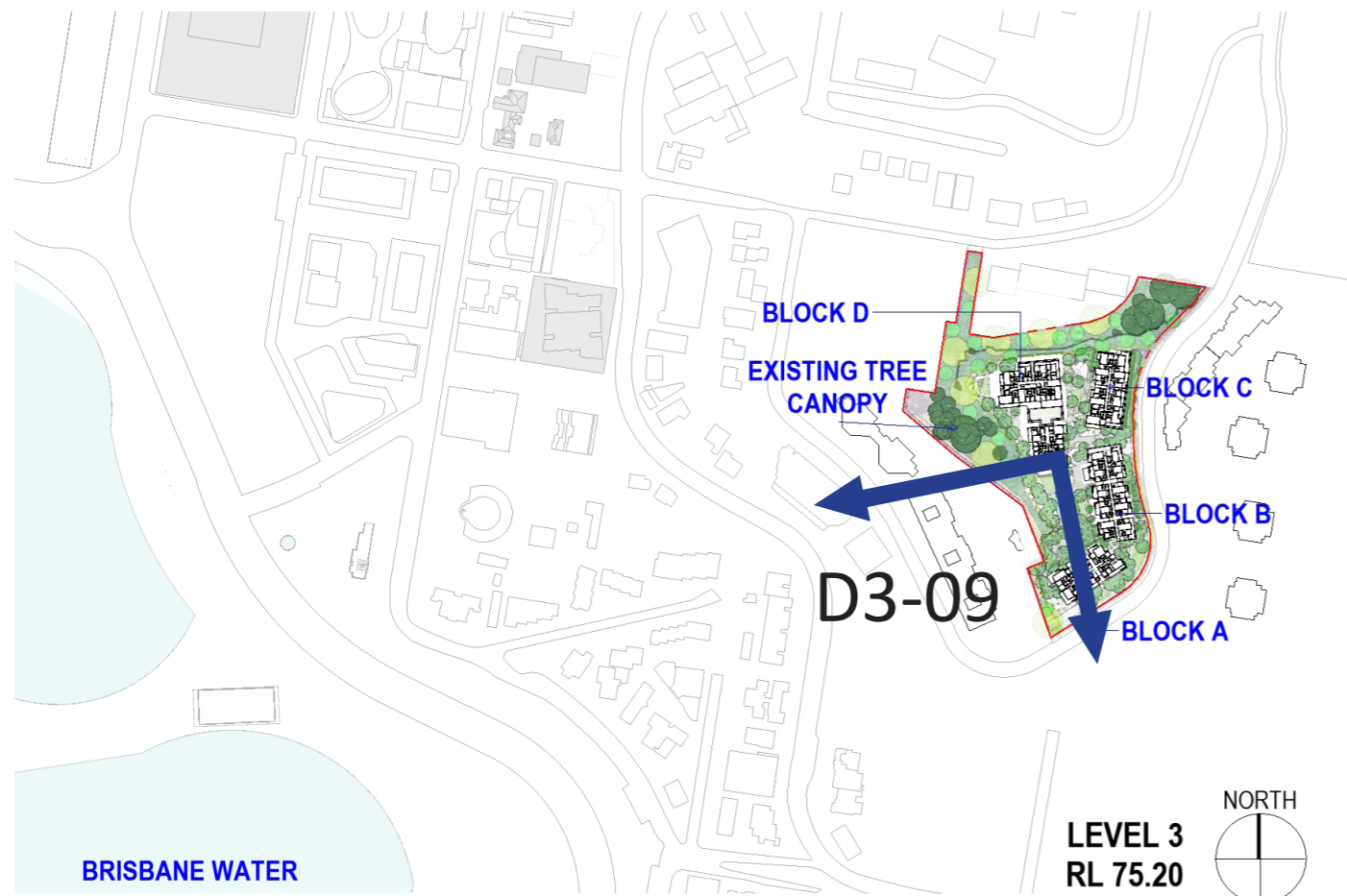
\*Views include:  
 - Proposed development finished ground and floor levels.  
 - Distant view model data taken from NSW Planning Portal and SIX maps.


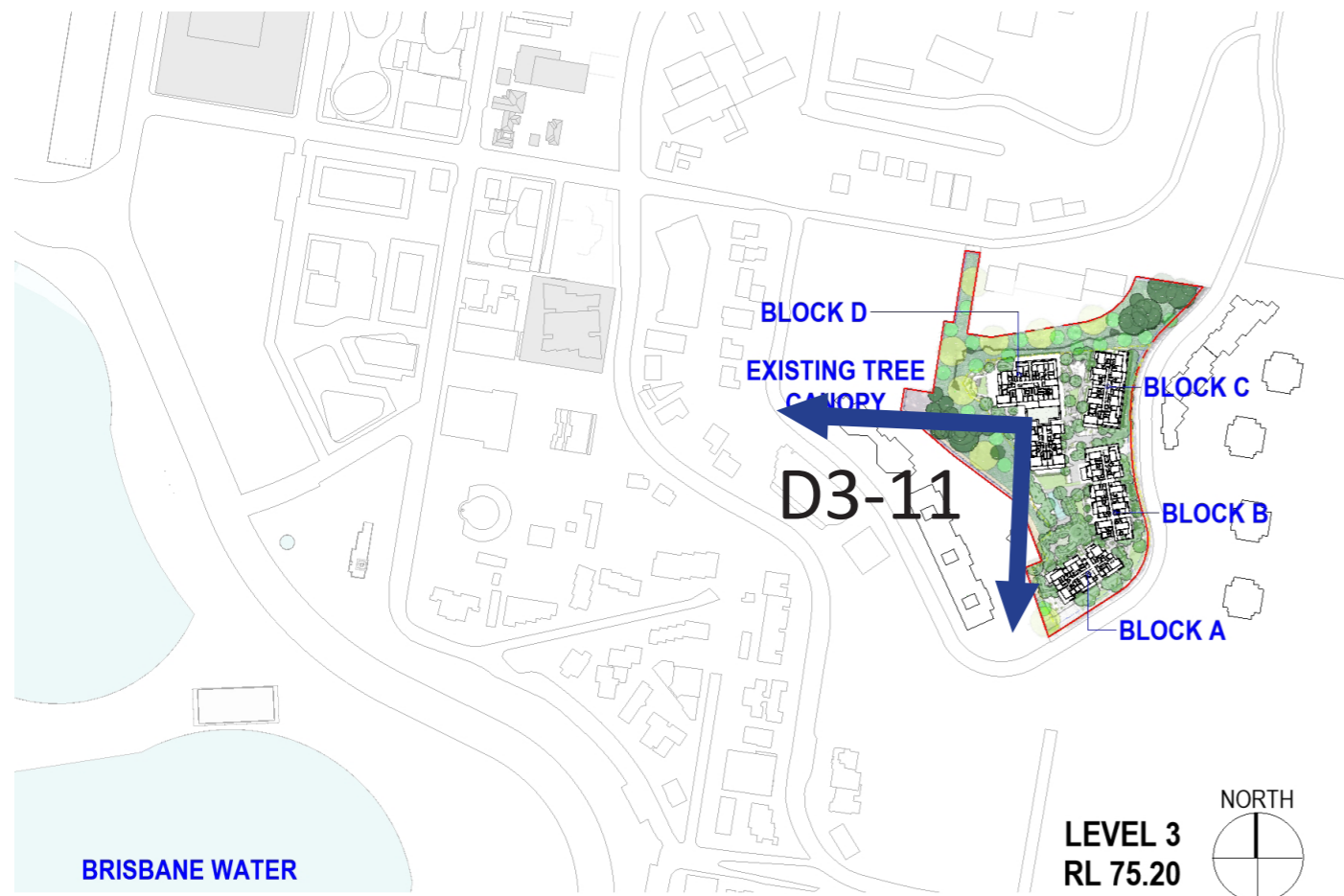

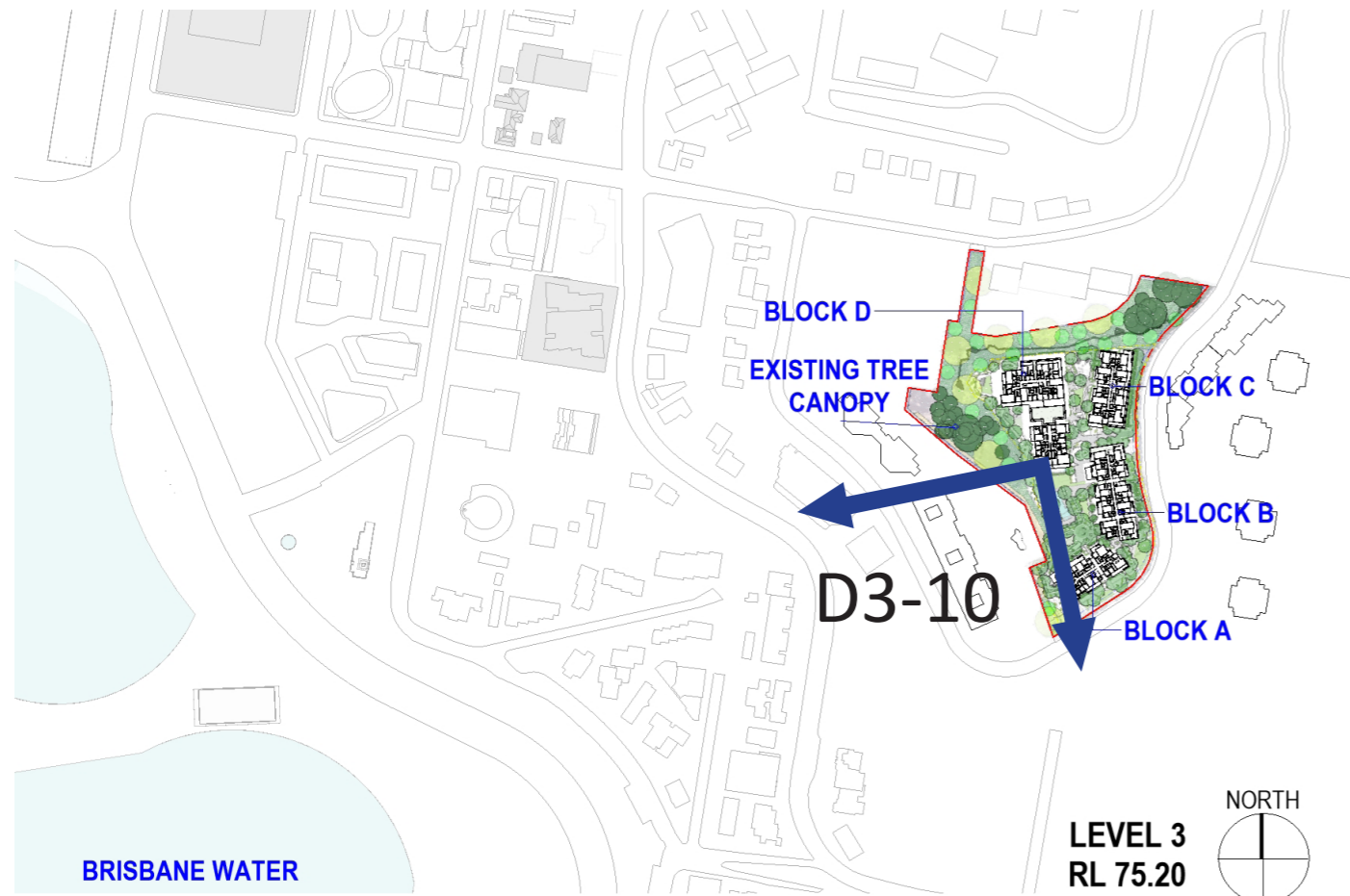


\*Views include:  
 - Proposed development finished ground and floor levels.  
 - Distant view model data taken from NSW Planning Portal and SIX maps.

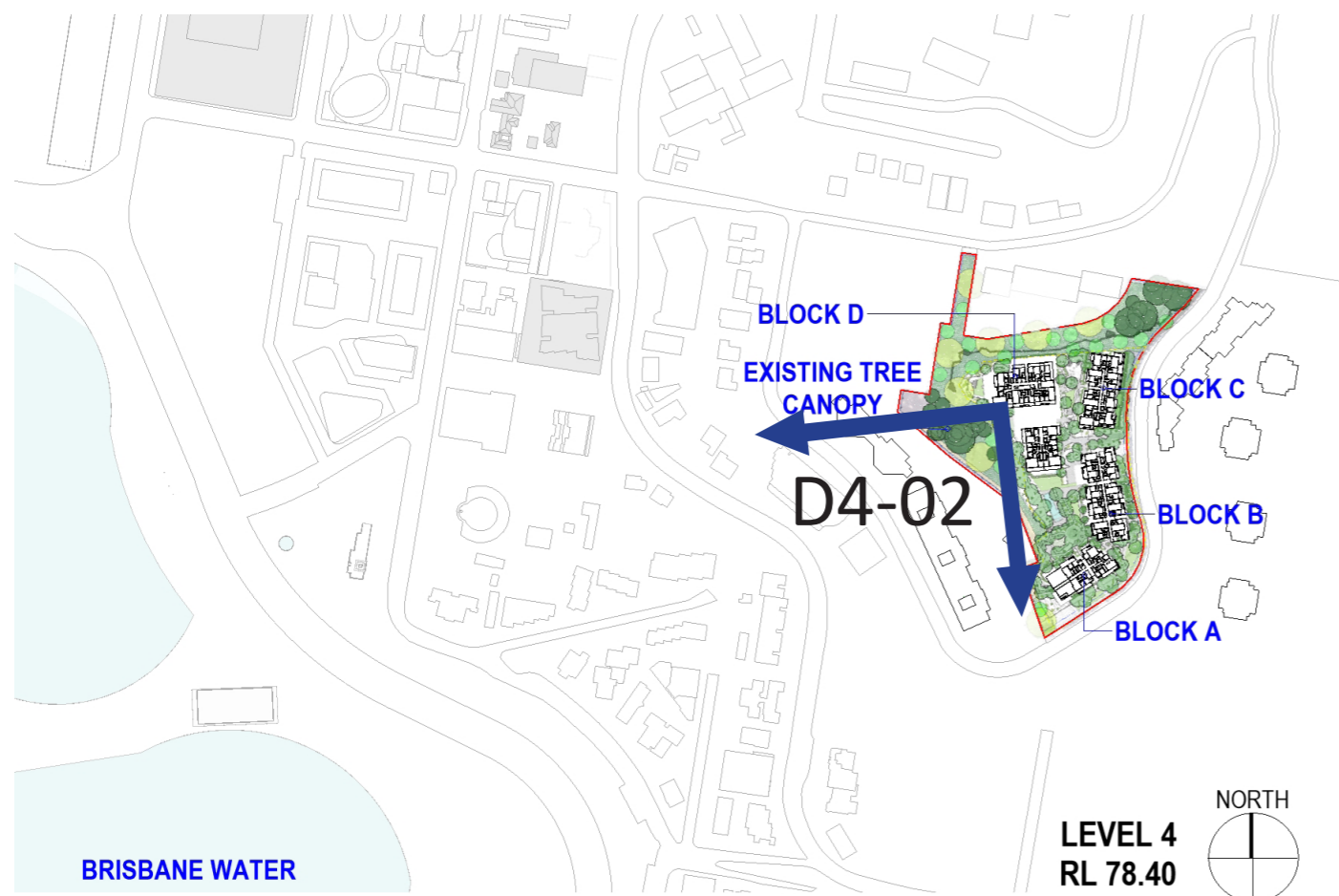

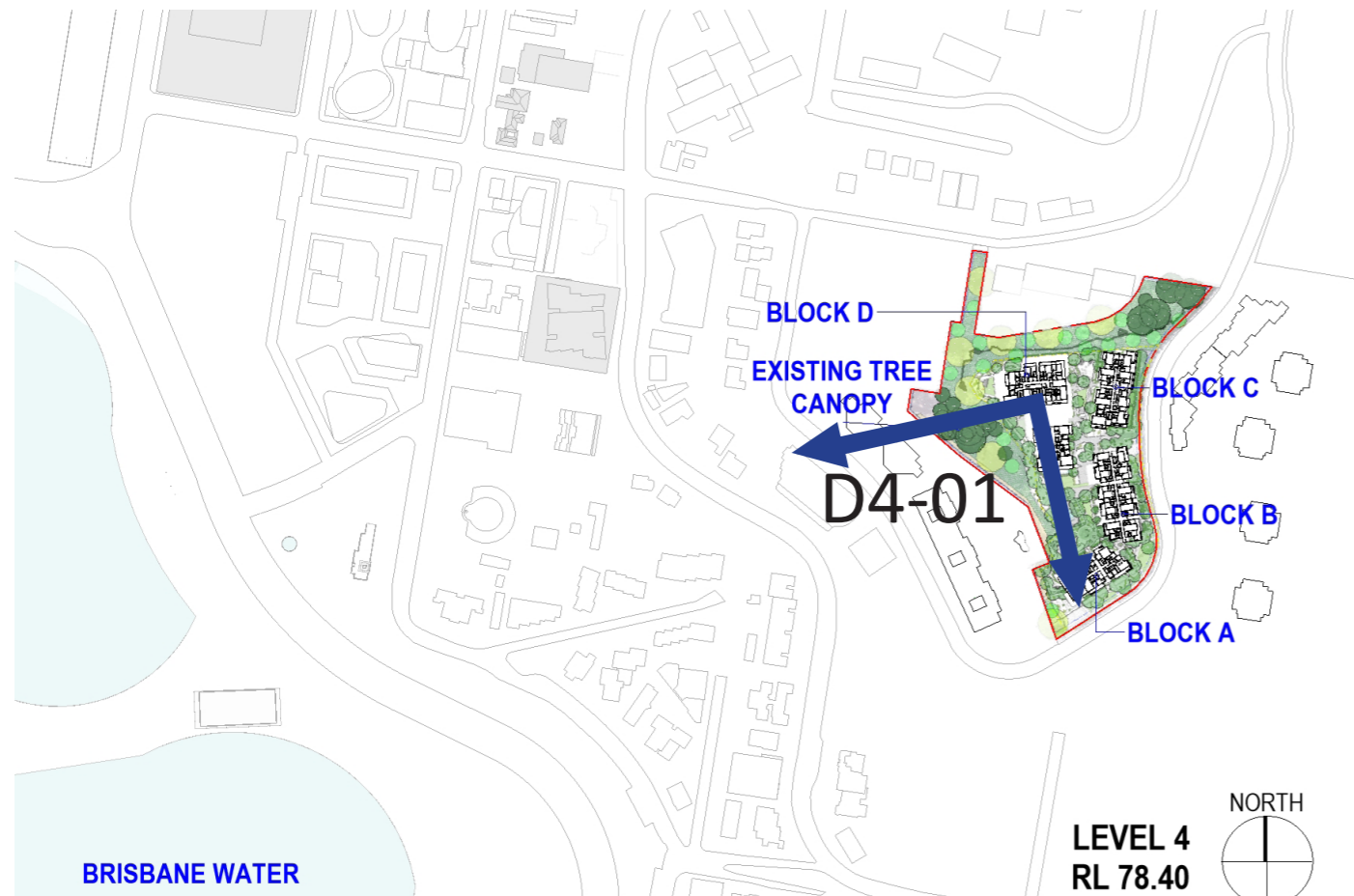


\*Views include:  
 - Proposed development finished ground and floor levels.  
 - Distant view model data taken from NSW Planning Portal and SIX maps.


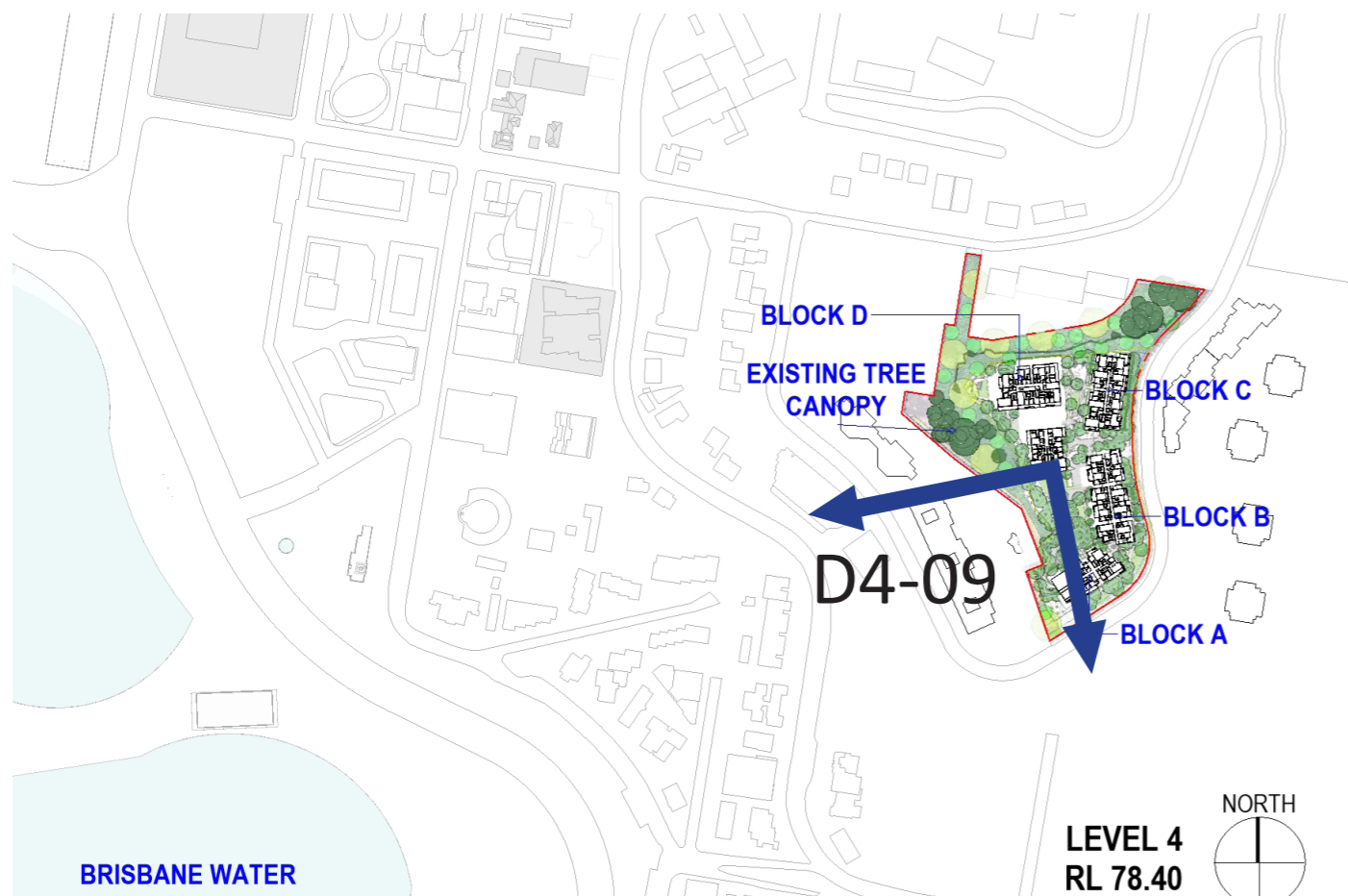
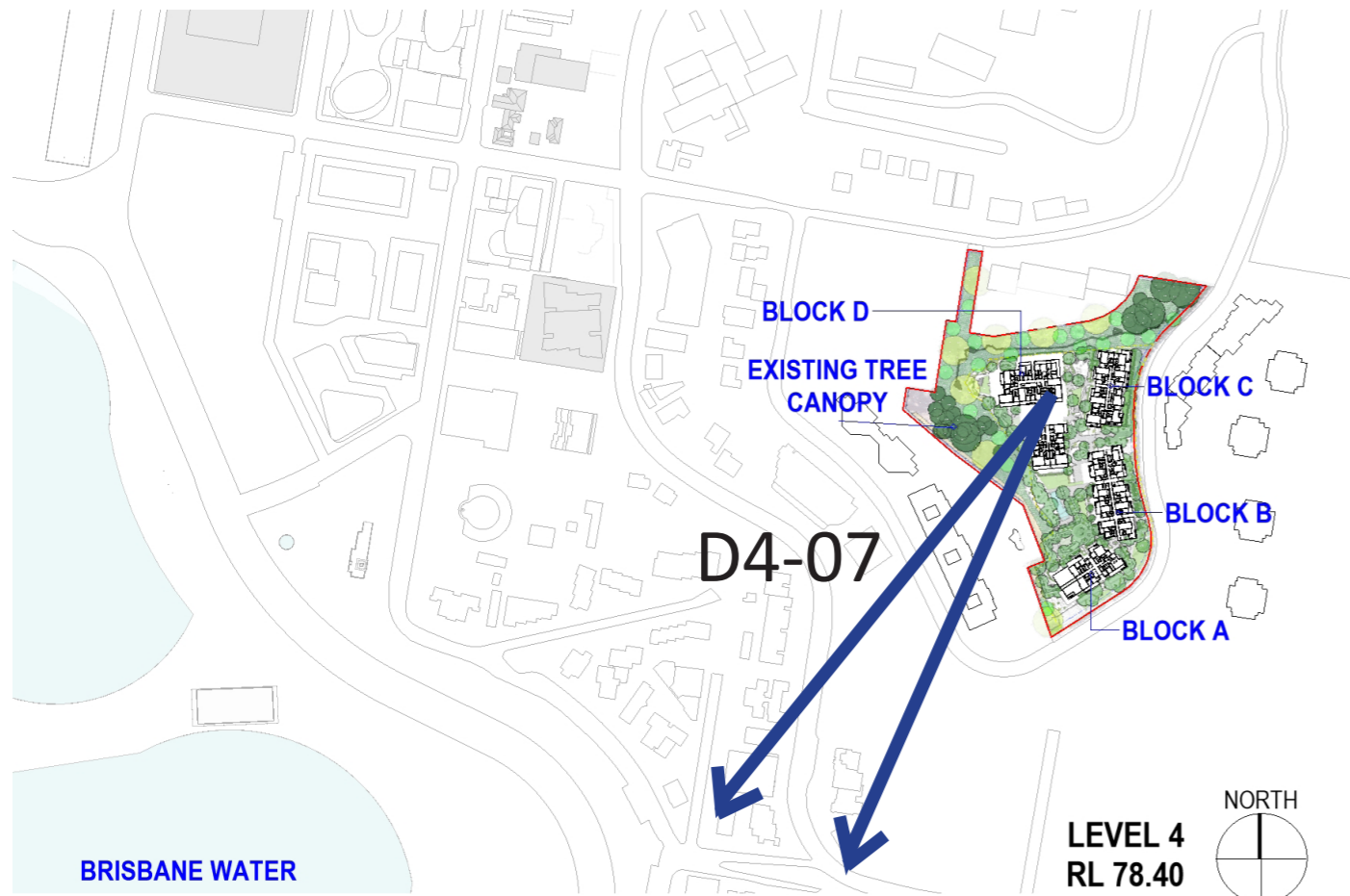





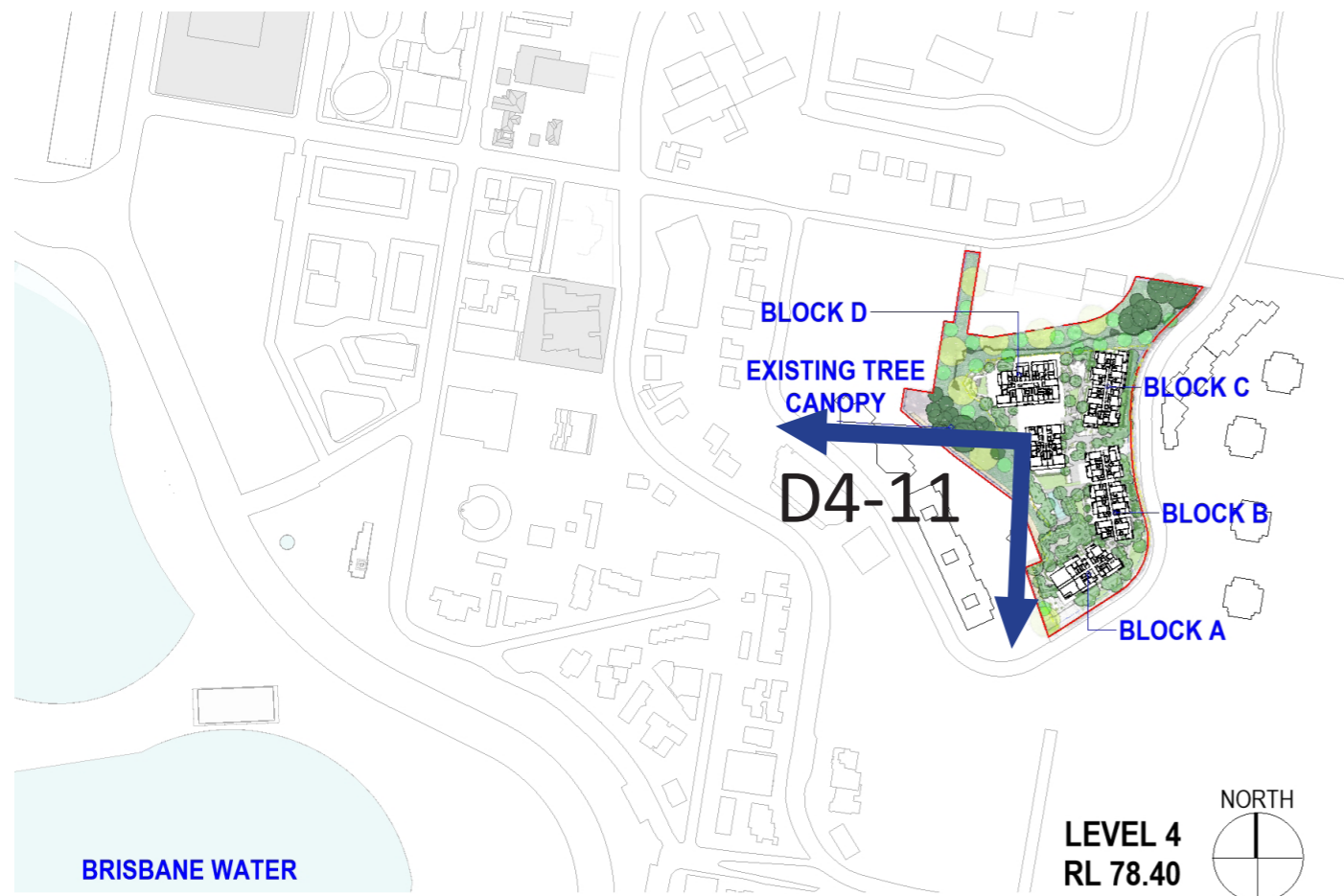

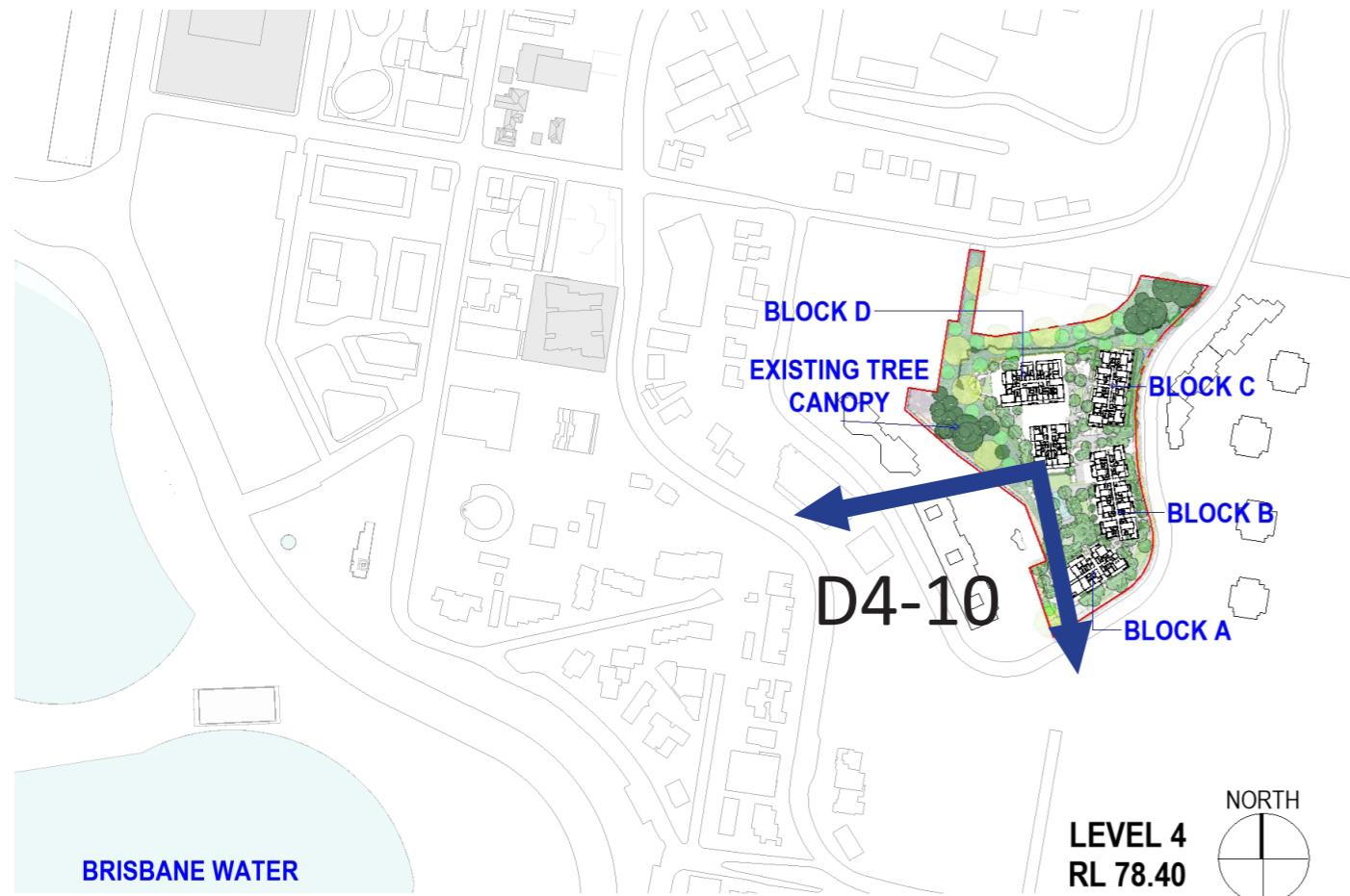
\*Views include:  
 - Proposed development finished ground and floor levels.  
 - Distant view model data taken from NSW Planning Portal and SIX maps.



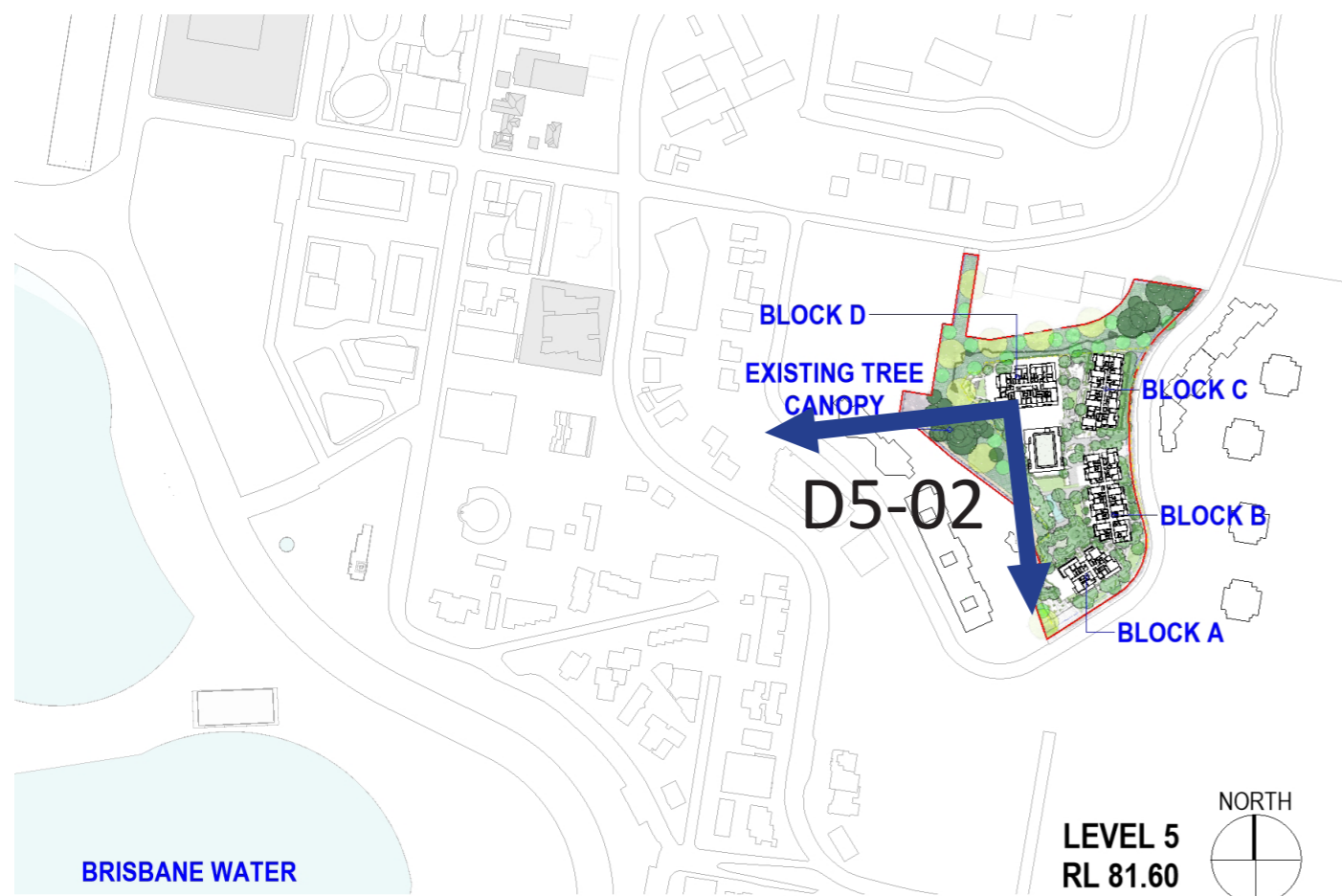

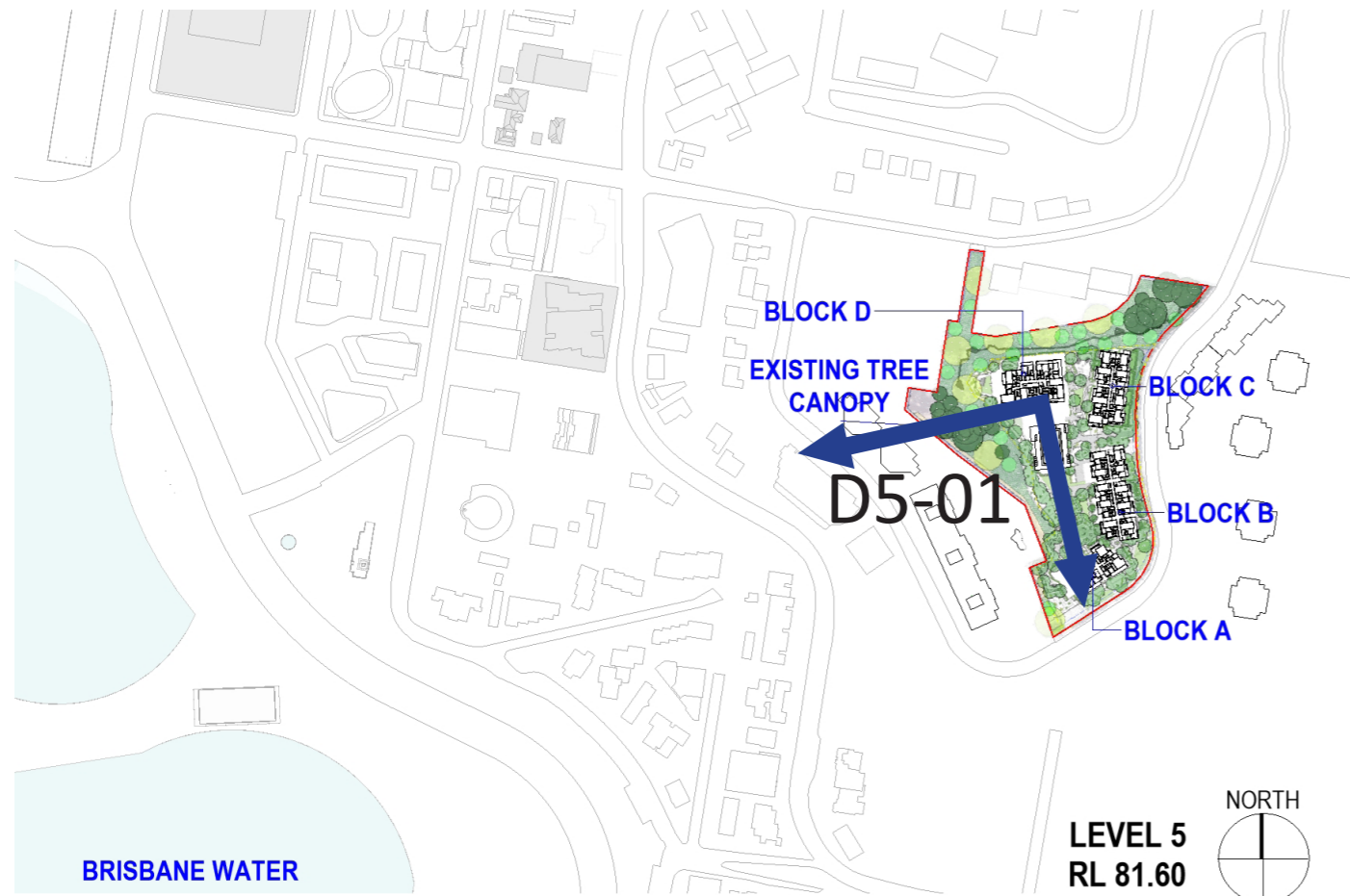
\*Views include:  
 - Proposed development finished ground and floor levels.  
 - Distant view model data taken from NSW Planning Portal and SIX maps.




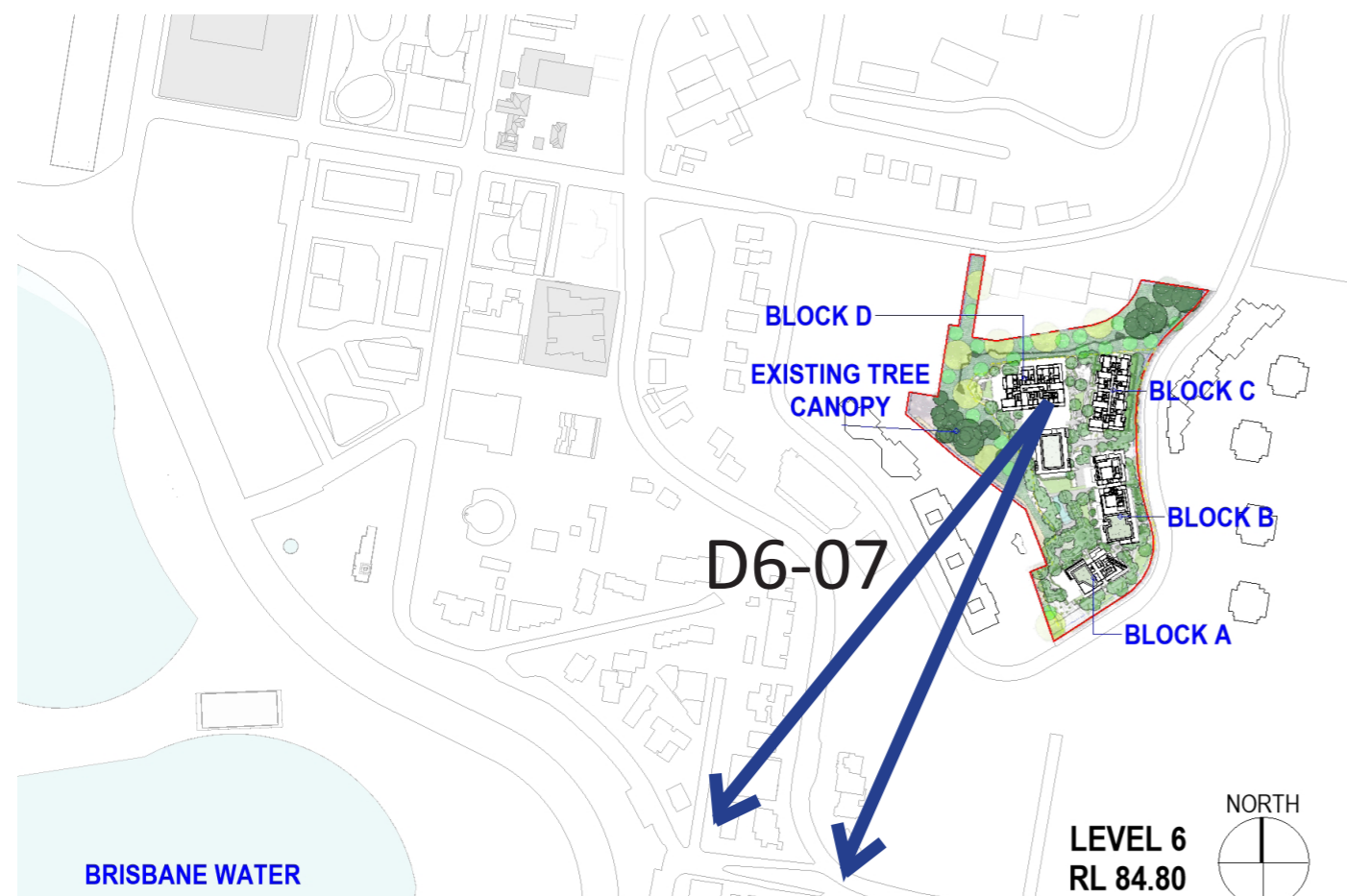

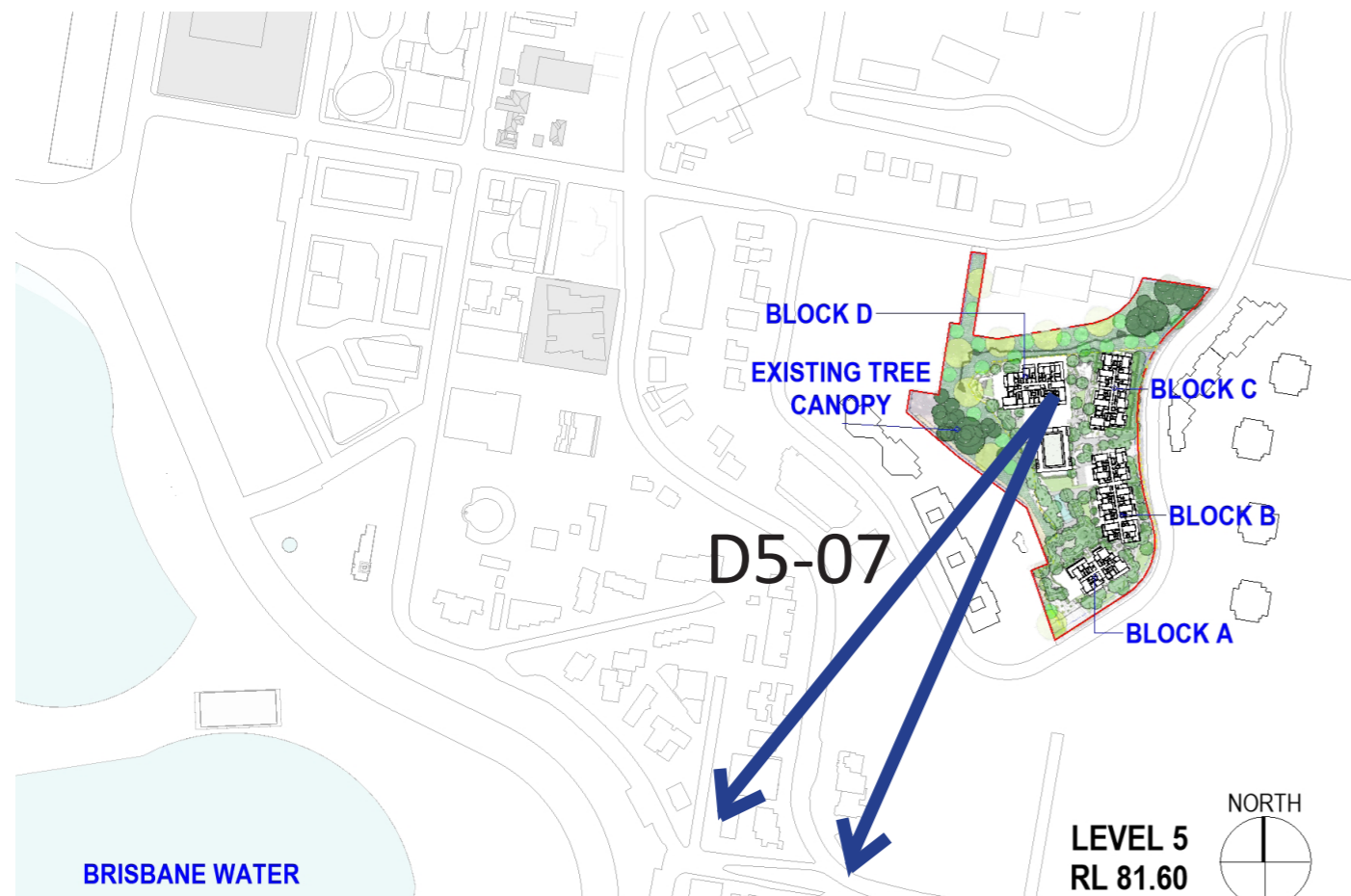
\*Views include:  
 - Proposed development finished ground and floor levels.  
 - Distant view model data taken from NSW Planning Portal and SIX maps.



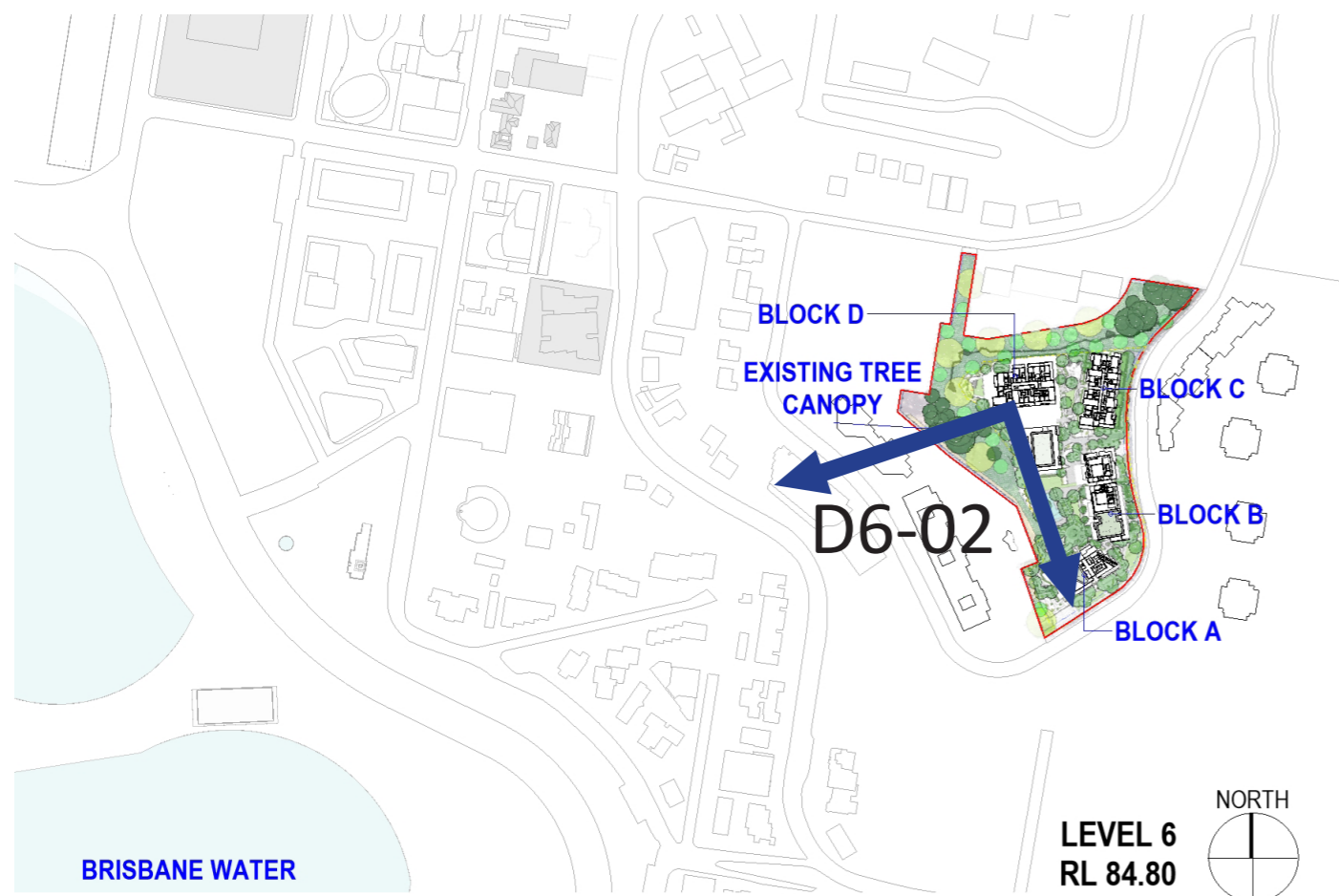

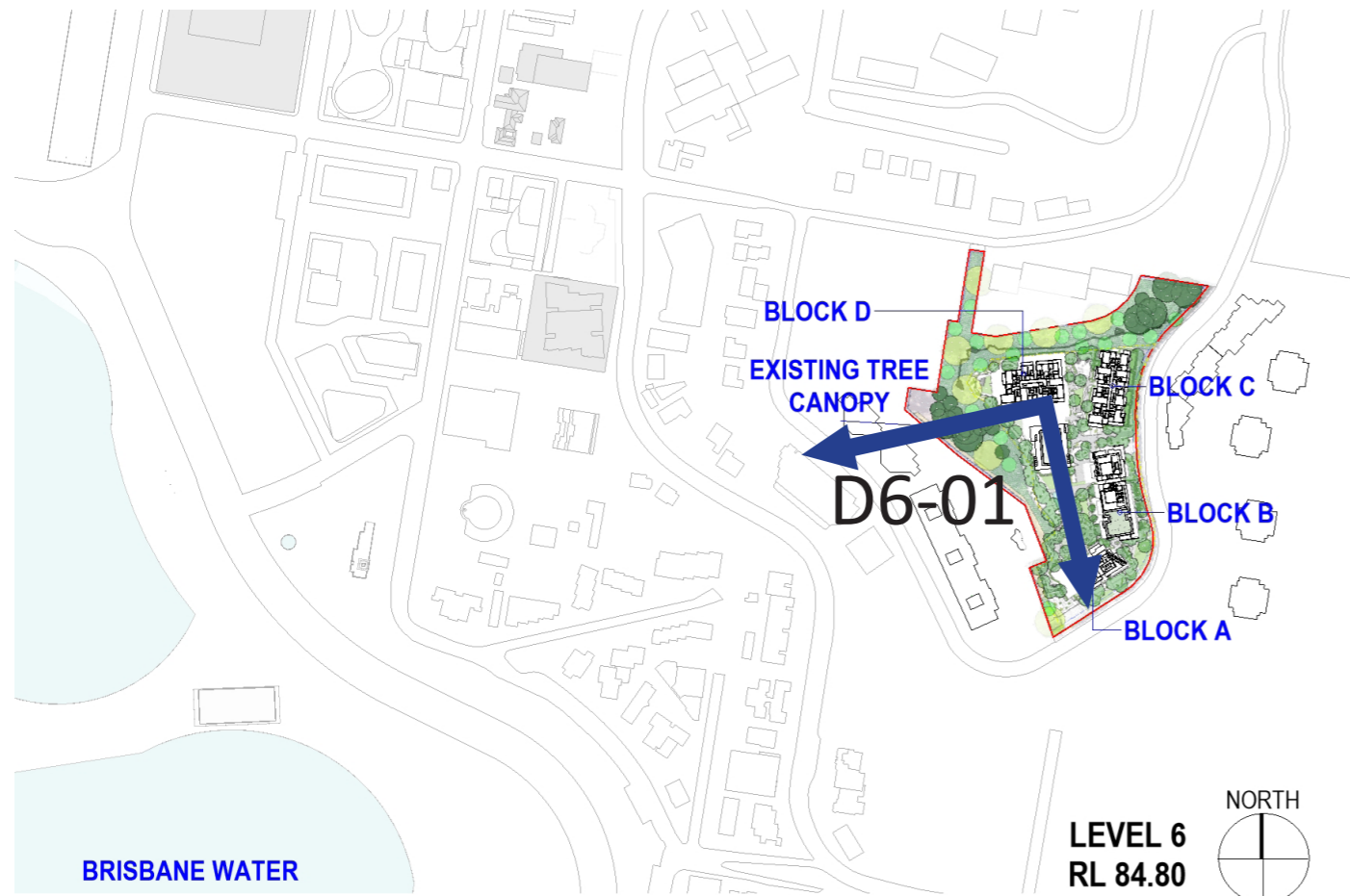
\*Views include:  
 - Proposed development finished ground and floor levels.  
 - Distant view model data taken from NSW Planning Portal and SIX maps.




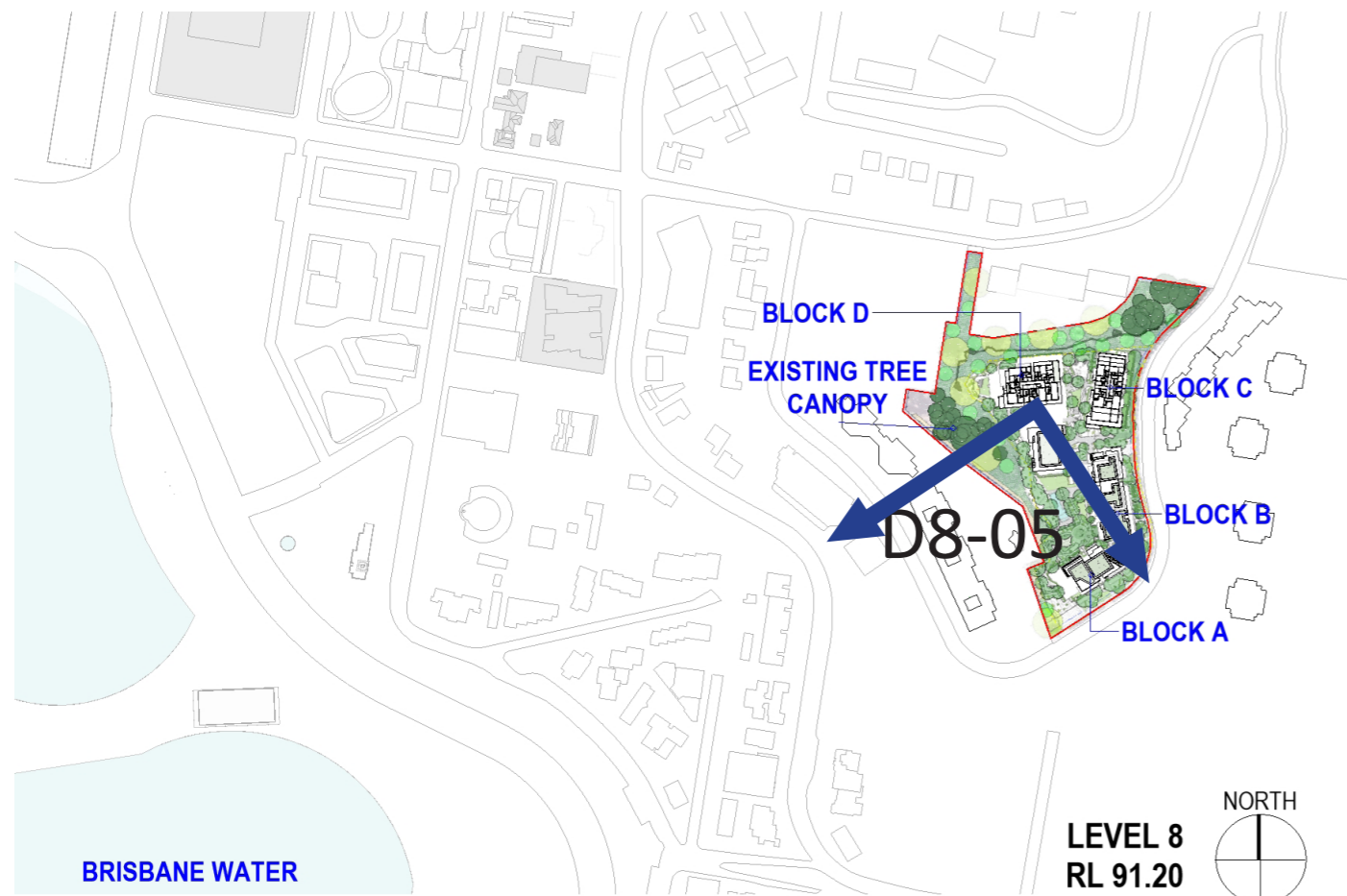

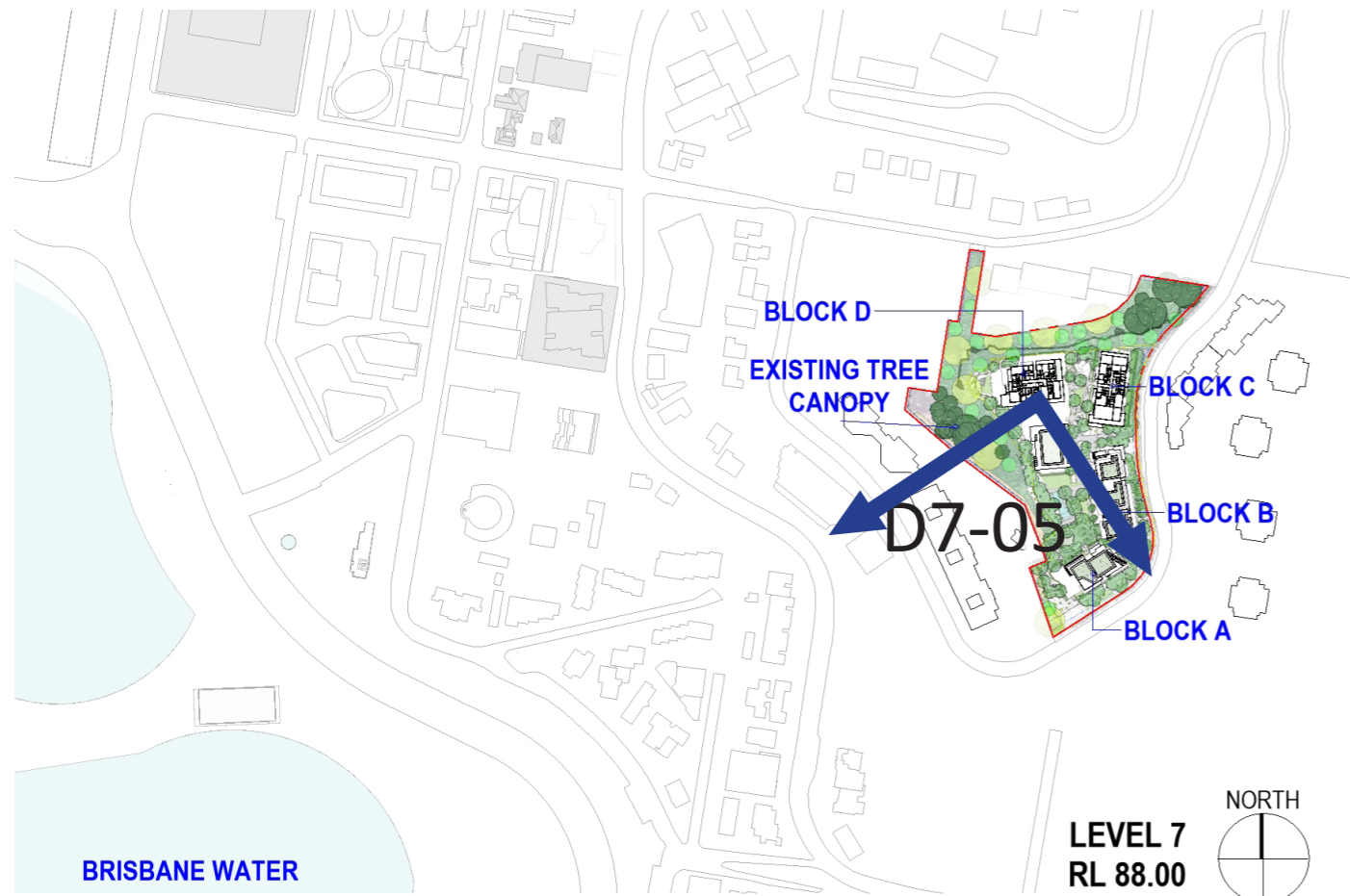
\*Views include:  
 - Proposed development finished ground and floor levels.  
 - Distant view model data taken from NSW Planning Portal and SIX maps.



\*Views include:  
 - Proposed development finished ground and floor levels.  
 - Distant view model data taken from NSW Planning Portal and SIX maps.



\*Views include:  
 - Proposed development finished ground and floor levels.  
 - Distant view model data taken from NSW Planning Portal and SIX maps.



\*Views include:  
 - Proposed development finished ground and floor levels.  
 - Distant view model data taken from NSW Planning Portal and SIX maps.