

PROPOSED SUBDIVISION
STAGING FLOW CHART

Plan dated 1-08-2020

GeoStrata

Project Surveying
Land Development
Title Consulting

PO Box 5195
Greenwich NSW 2065
t: 02 9405 2242
e: info@geostrata.com.au
www.geostrata.com.au

STAGE 1A – FIRST STAGE – SUBDIVISION CONSENT SSD 6381 – 16/12/2014

REGISTRATION DATE

10/6/2015

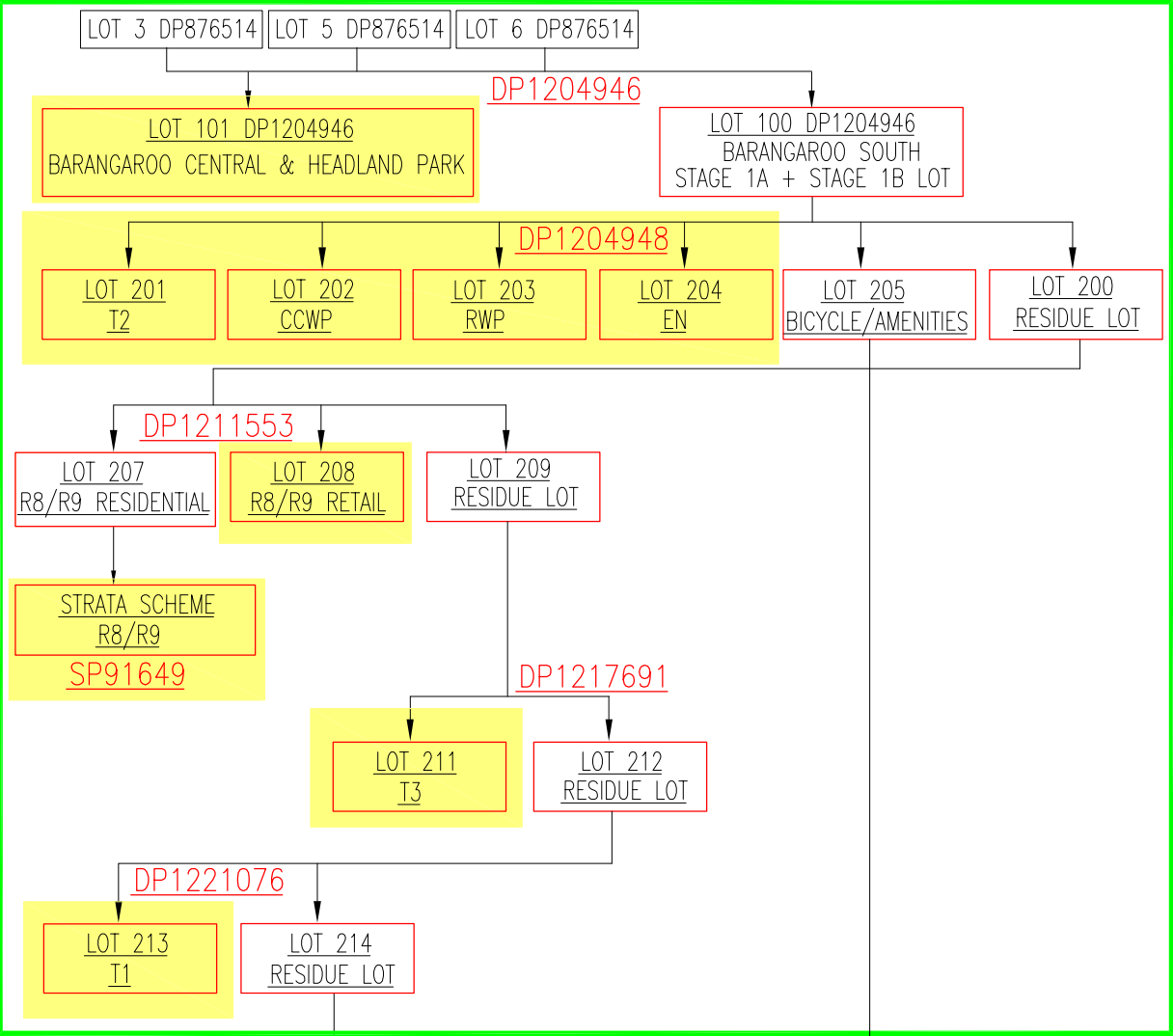
17/6/2015

20/10/2015

23/11/2015

2/5/2016

23/9/2016



NOTES:

1. LOT NUMBERS SHOWN ARE INDICATIVE ONLY AND WILL VARY SUBJECT TO FINAL STAGING AND RESIDUE LOT NUMBER ALLOCATION.
2. ORIGINAL LOT NUMBERS SHOWN ON DA WILL VARY AS THE SUBDIVISION OF THE RESIDUE LOT AFTER STAGING REQUIRES NEW LOTS TO BE NUMBERED CONSECUTIVELY.

■ DENOTES CURRENT REGISTERED LOTS

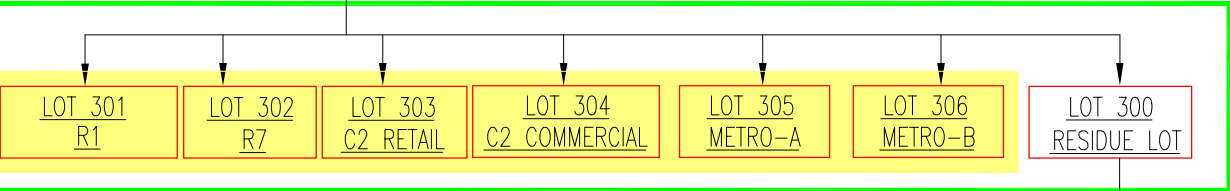
RESIDUE SUBDIVISION LOT. THIS TITLE WILL NOT EXIST AFTER THE REGISTRATION OF A SUBDIVISION PLAN OF THIS LOT.

CENTRAL INFRASTRUCTURE LOTS
CCWP DENOTES CENTRAL CHILLED WATER PLANT
RWP DENOTES RECYCLED WATER PLANT
EN DENOTES EMBEDDED NETWORK

DP1244221

REGISTRATION DATE
18-6-2020

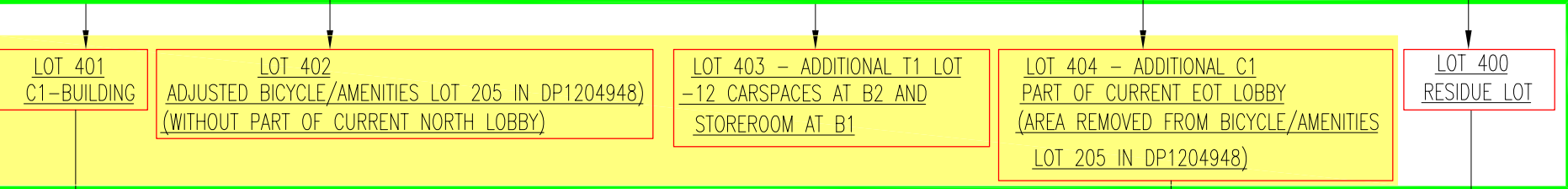
STAGE 1A – SECOND STAGE – SUBDIVISION DEVELOPMENT CONSENT – SSD7478 DATED 26-9-2017



DP1244222

REGISTRATION DATE
23-6-2020

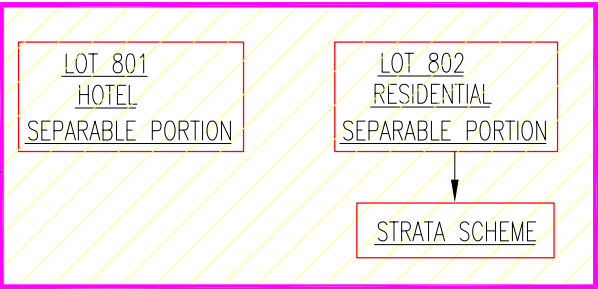
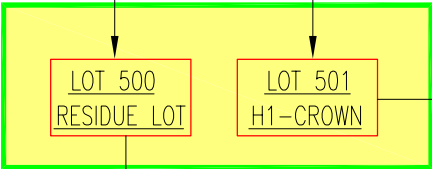
STAGE 1A – THIRD STAGE – SUBDIVISION DEVELOPMENT APPLICATION – SSD8997 DATED 10-10-2019



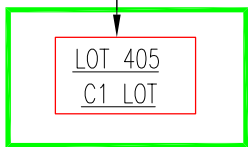
DP1264241

REGISTRATION DATE
DATED 25-6-2020

STAGE 1B – FOURTH STAGE – H1- CROWN
SSD9758 DATED 20-12-2019



CONSOLIDATION PLAN



STAGE 1B – FIFTH STAGE – ONE SYDNEY HARBOUR (OSH)

